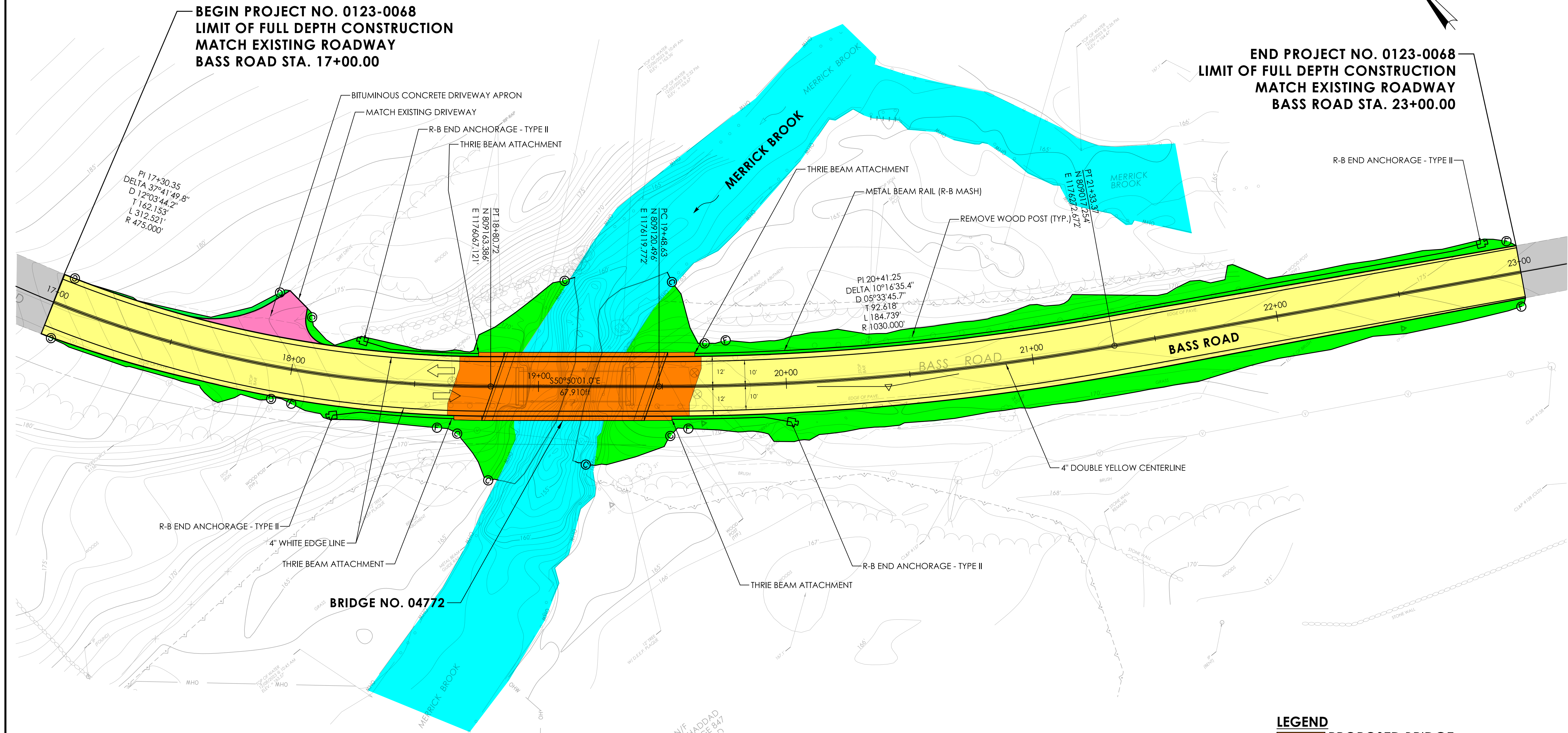


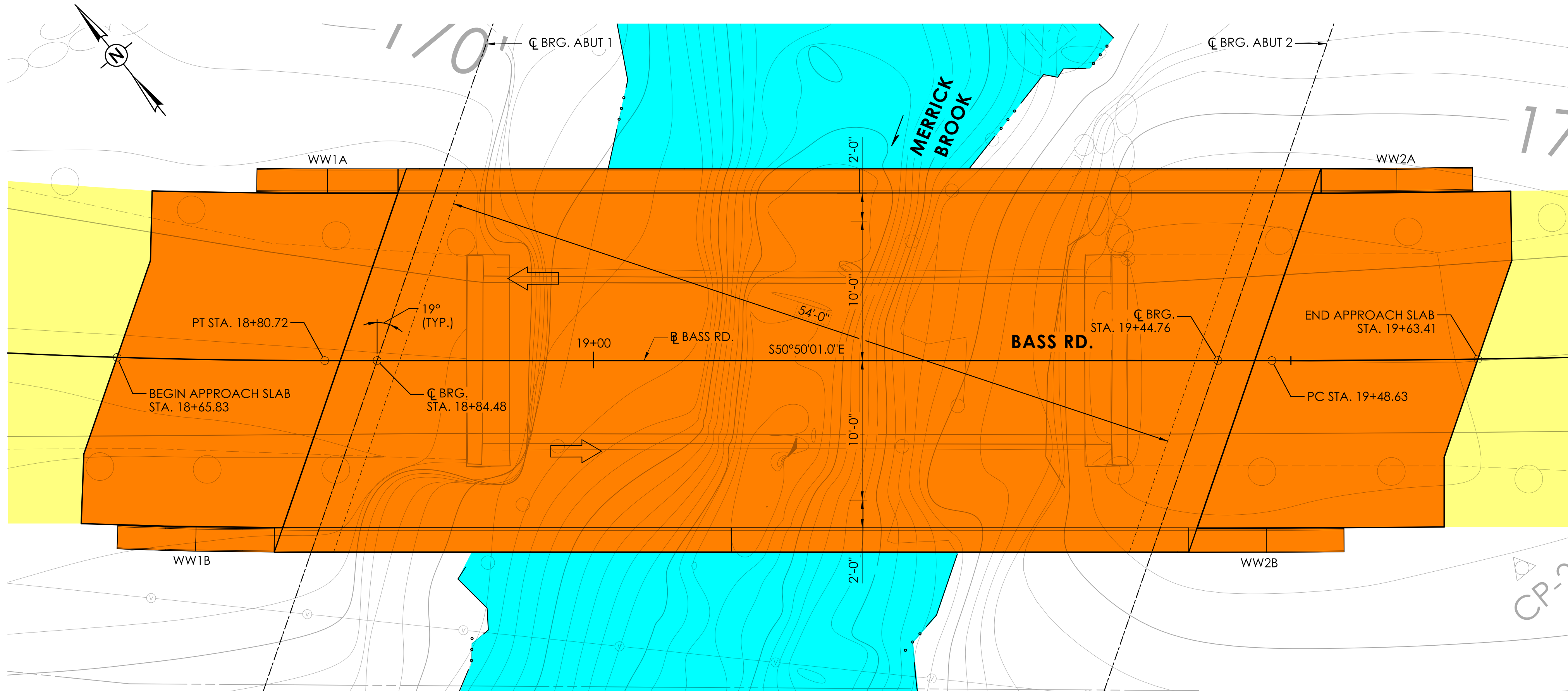
**BEGIN PROJECT NO. 0123-0068
LIMIT OF FULL DEPTH CONSTRUCTION
MATCH EXISTING ROADWAY
BASS ROAD STA. 17+00.00**

**END PROJECT NO. 0123-0068
LIMIT OF FULL DEPTH CONSTRUCTION
MATCH EXISTING ROADWAY
BASS ROAD STA. 23+00.00**



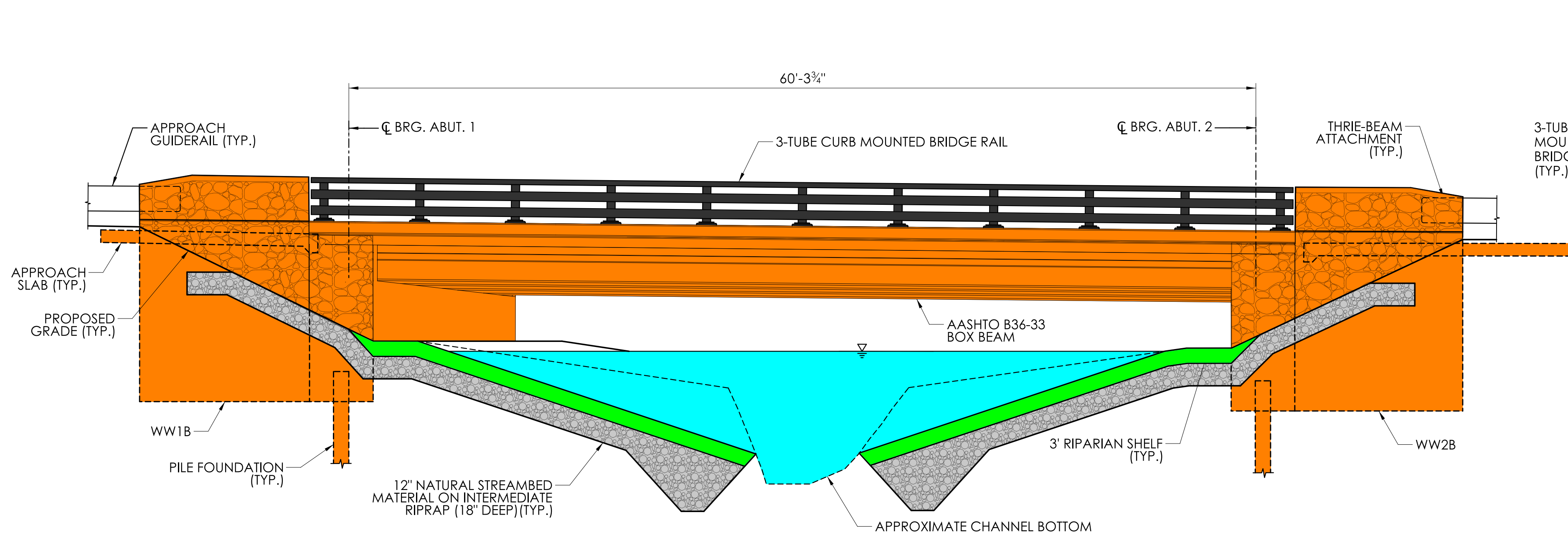
- LEGEND**
- PROPOSED BRIDGE
 - RECONSTRUCTED ROADWAY
 - RECONSTRUCTED DRIVEWAY APRON
 - EXISTING PAVEMENT
 - PROPOSED GRADING
 - WATERCOURSE

REV.	DATE	REVISION DESCRIPTION



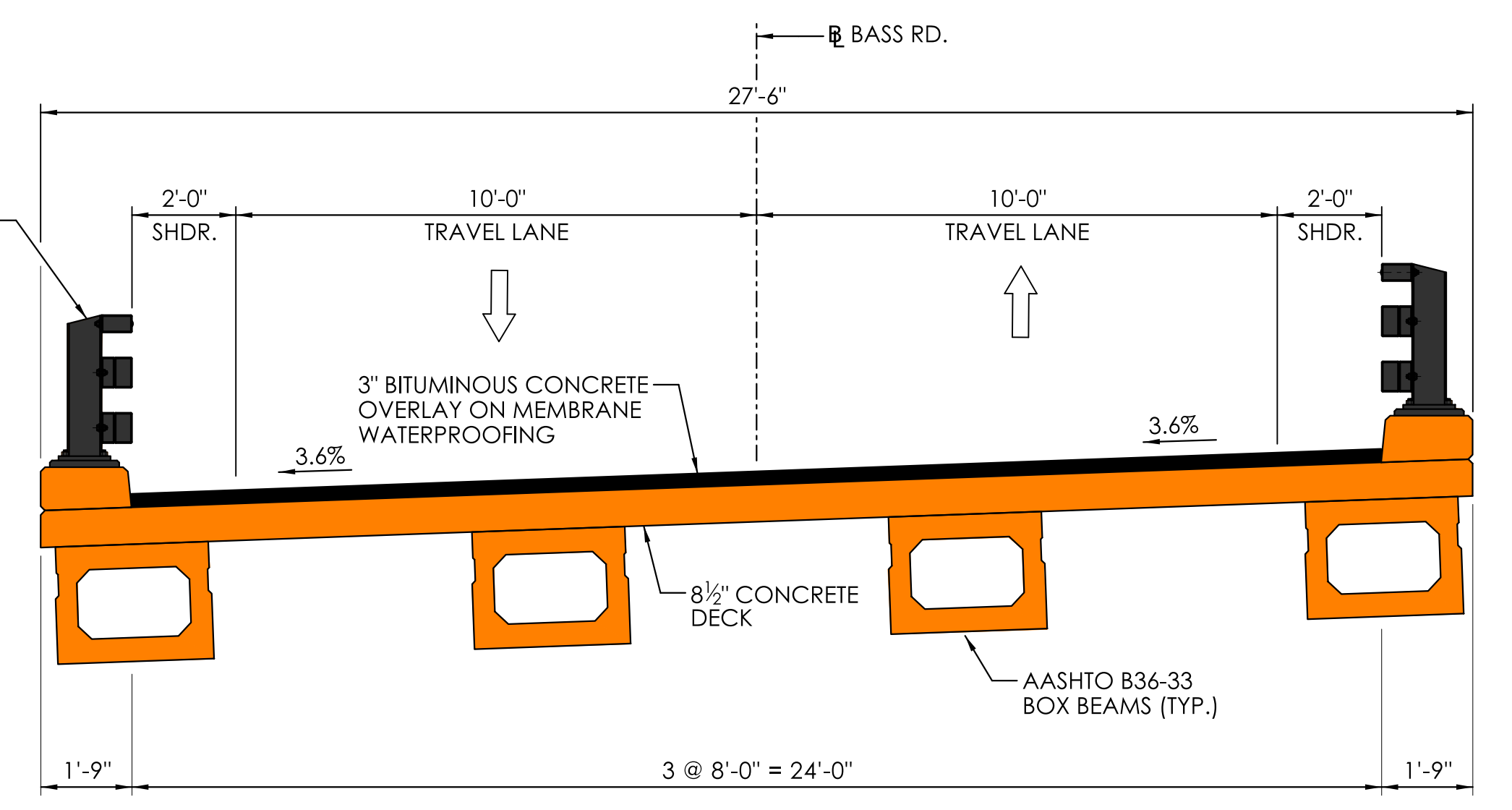
PLAN
SCALE: 3/16" = 1'-0"

PLAN LEGEND
 [Orange] PROPOSED BRIDGE
 [Yellow] RECONSTRUCTED ROADWAY
 [Cyan] WATERCOURSE



ELEVATION
SCALE: 3/16" = 1'-0"

ELEVATION LEGEND
 [Orange] PROPOSED BRIDGE
 [Grey] OPEN BRIDGE RAILING
 [Green] PROPOSED GRADING
 [Light Grey] EMBANKMENT PROTECTION
 [Cyan] WATERCOURSE



TYPICAL SECTION
SCALE: 3/8" = 1'-0"


SECTION LEGEND
 [Orange] PROPOSED BRIDGE
 [Grey] PAVEMENT
 [Black] OPEN BRIDGE RAILING

REV.	DATE	REVISION DESCRIPTION

REHABILITATION STUDY REPORT

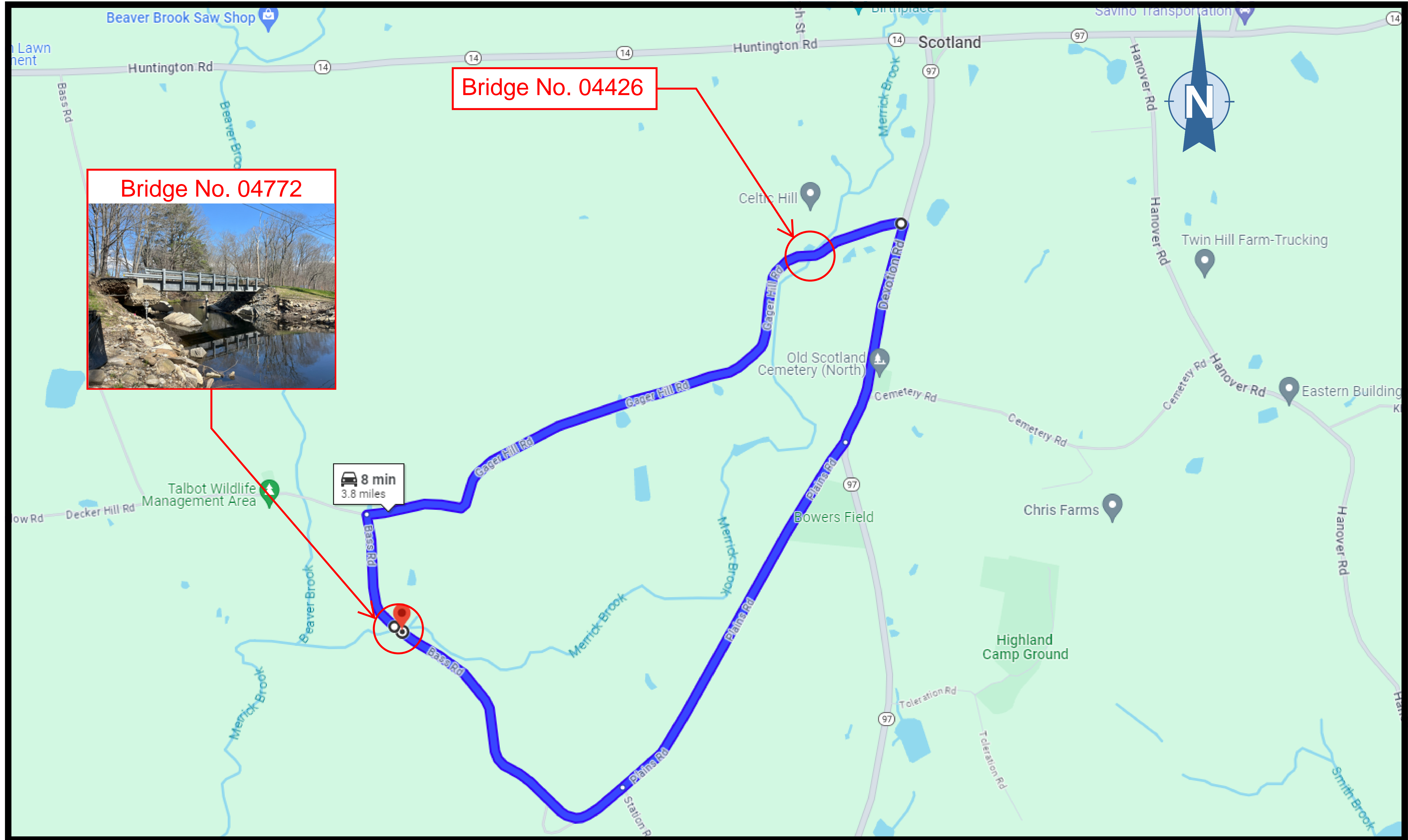
DESIGNER/DRAFTER: _____ CHECKED BY: _____

SIGNATURE/BLOCK: **GM2**
 GM2 ASSOCIATES, INC.
 115 GLASTONBURY BLVD.
 GLASTONBURY, CT 06033



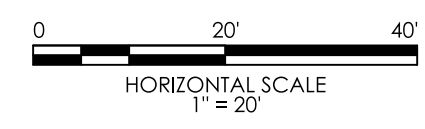
PROJECT NUMBER: 0123-0068
 PROJECT DESCRIPTION: REPLACEMENT OF BRIDGE NO. 04772, BASS ROAD OVER MERRICK BROOK
 TOWN(S): SCOTLAND
 DRAWING TITLE: GENERAL PLAN - PROPOSED BRIDGE

DRAWING NO. S-02
 SHEET NO. _____




REV.	DATE	REVISION DESCRIPTION

REHABILITATION STUDY REPORT



SIGNATURE/BLOCK:



PROJECT NUMBER: 0123-0068
 PROJECT DESCRIPTION: REPLACEMENT OF BRIDGE NO. 04772, BASS ROAD OVER MERRICK BROOK
 TOWN(S): SCOTLAND
 DRAWING TITLE: DETOUR

DRAWING NO. DET-01
 SHEET NO.