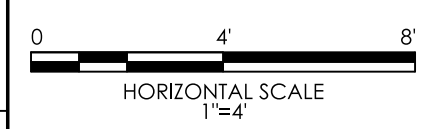


LEGEND

- PROPOSED PAVEMENT
- PROPOSED EXCAVATION
- PROPOSED GROUND
- PROPOSED RIPRAP

REV.	DATE	REVISION DESCRIPTION

SIGNATURE BLOCK:
 DESIGNER/DRAFTER: JC CHECKED BY: CJS



PROJECT TITLE:
STATEWIDE RETAINING WALL PROGRAM - POD 2A

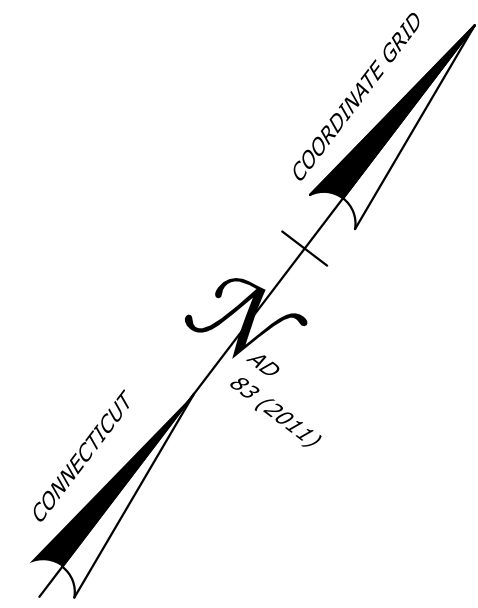
TOWN(S):
WINDHAM

DRAWING TITLE:
TYPICAL SECTION

PROJECT NO.:
0172-0529

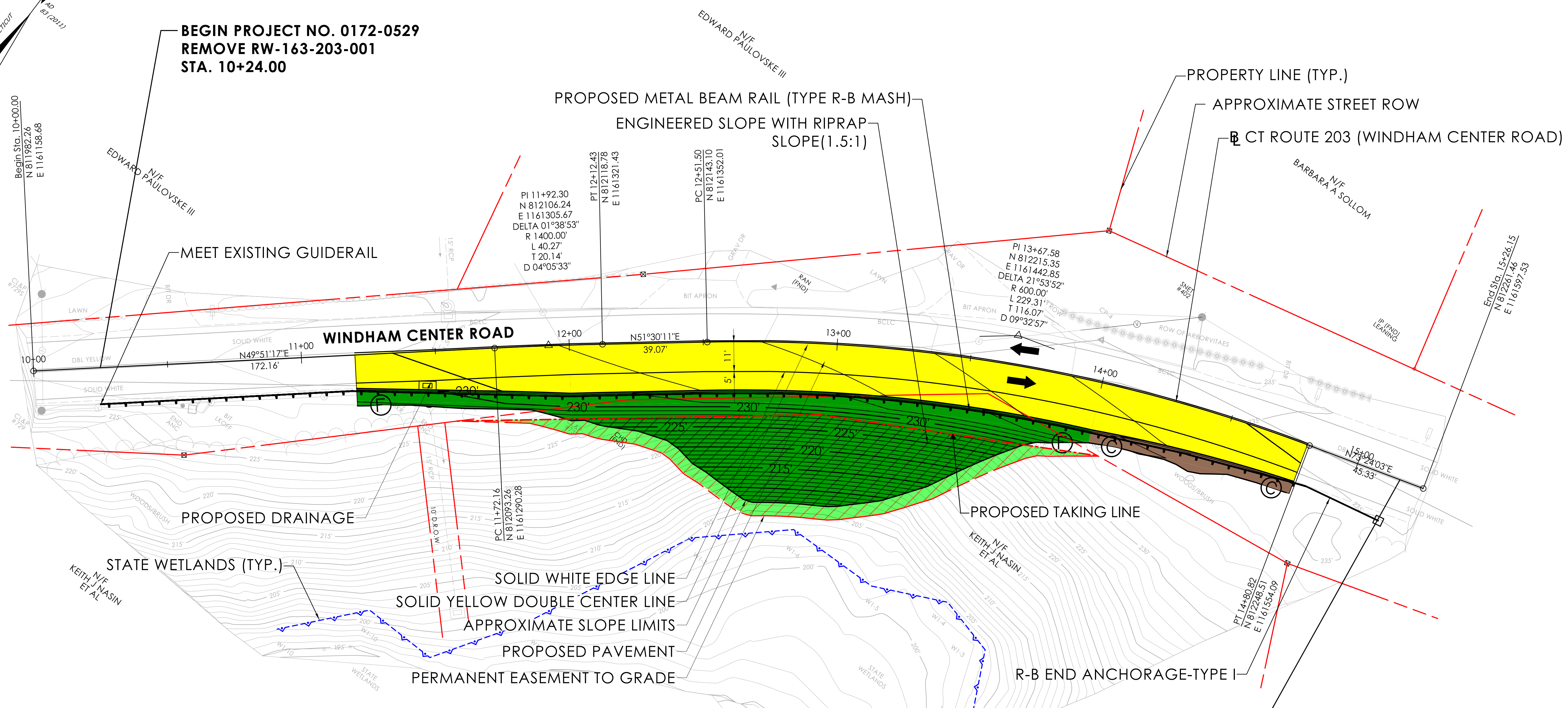
DRAWING NO.:
TYP-01

SHEET NO.:



**BEGIN PROJECT NO. 0172-0529
REMOVE RW-163-203-001
STA. 10+24.00**

**END PROJECT NO. 0172-0529
REMOVE RW-163-203-001
STA. 15+15.00**



LEGEND

- PROPOSED PAVEMENT
- GRADING IMPACT AREA (FILL)
- GRADING IMPACT AREA (CUT)
- EASEMENT TO GRADE
- PROPERTY LINE
- STATE WETLAND LINE

ROADWAY PLAN

SIGNATURE BLOCK: DESIGNER/DRAFTER: JC CHECKED BY: CJS	 HORIZONTAL SCALE 1" = 20'	 CONNECTICUT DEPARTMENT OF TRANSPORTATION	PROJECT TITLE: STATEWIDE RETAINING WALL PROGRAM - POD 2A	TOWN(S): WINDHAM	DRAWING TITLE: ALTERNATIVE 3 - ROADWAY PLAN	PROJECT NO.: 0172-0529	DRAWING NO.: HWY-01 SHEET NO.:
---	----------------------------------	---	--	----------------------------	---	----------------------------------	---

