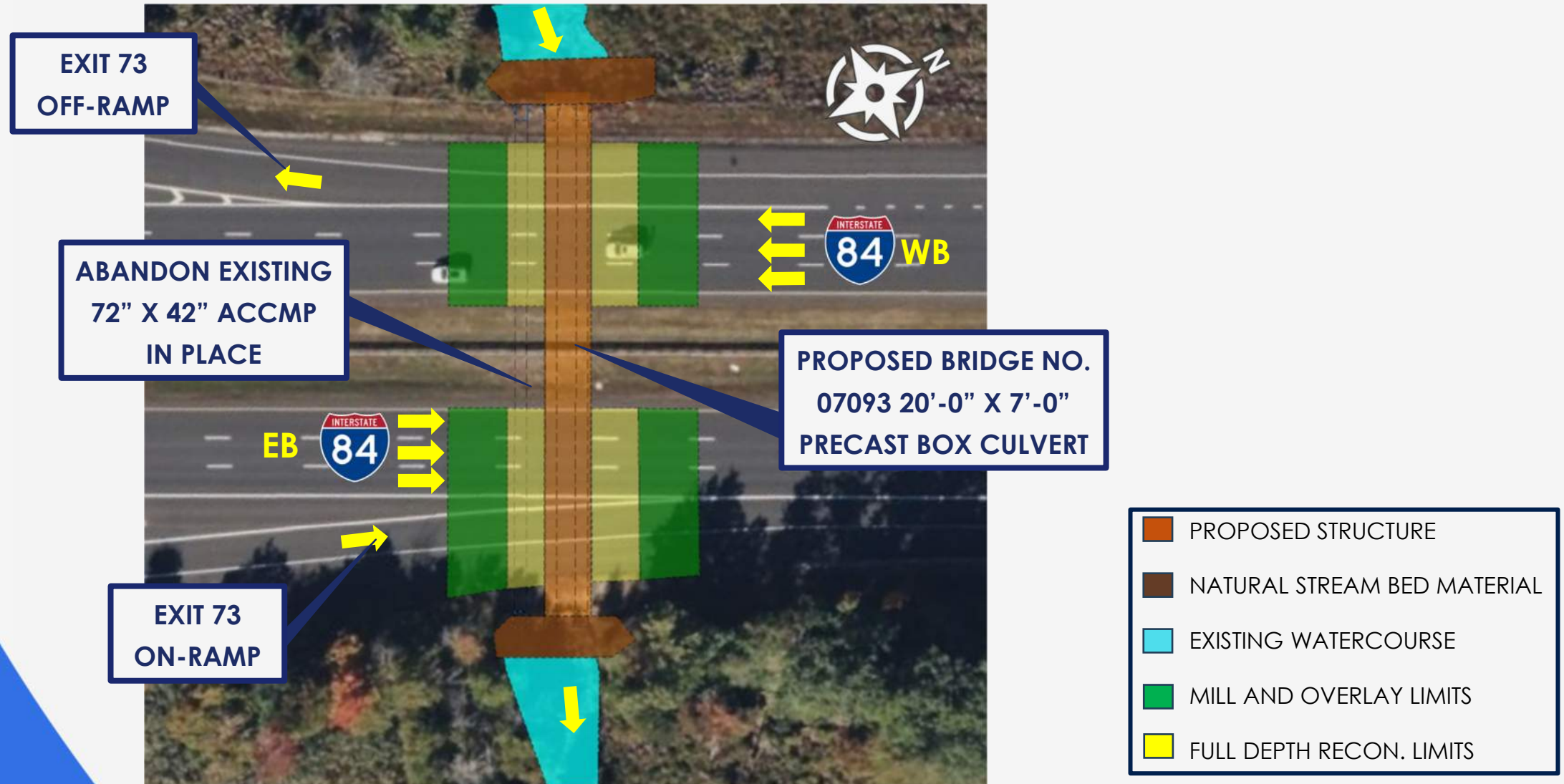


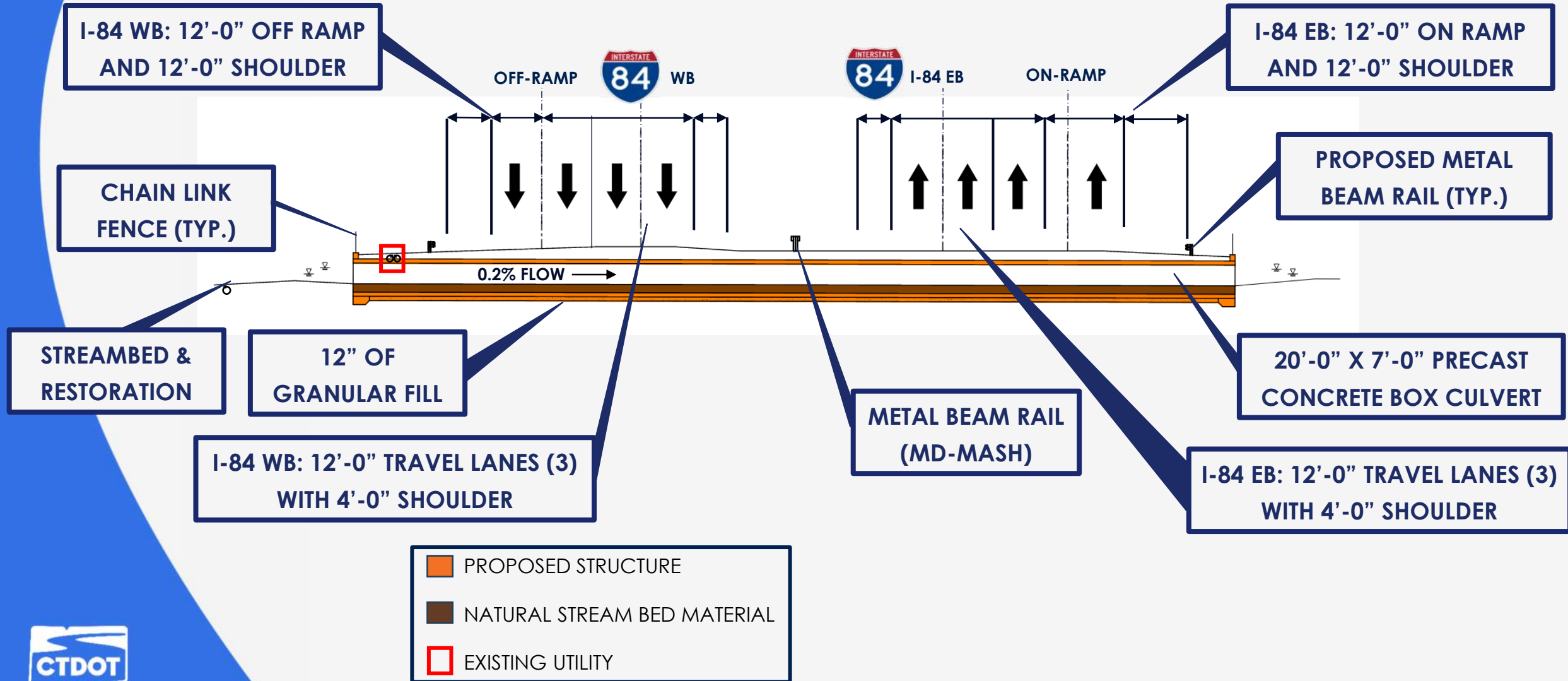
# Project Location



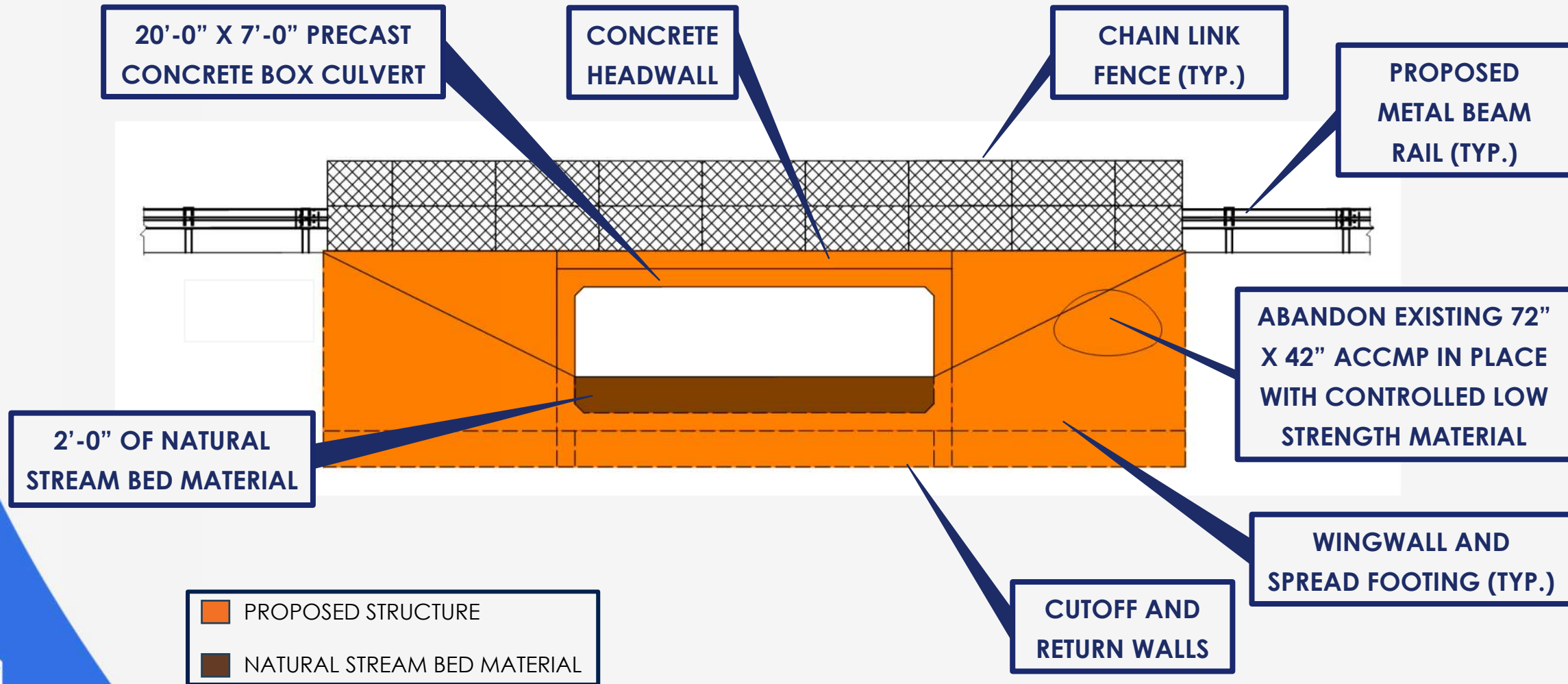
# Proposed Bridge Replacement | Plan View



# Proposed Bridge Replacement | Longitudinal View

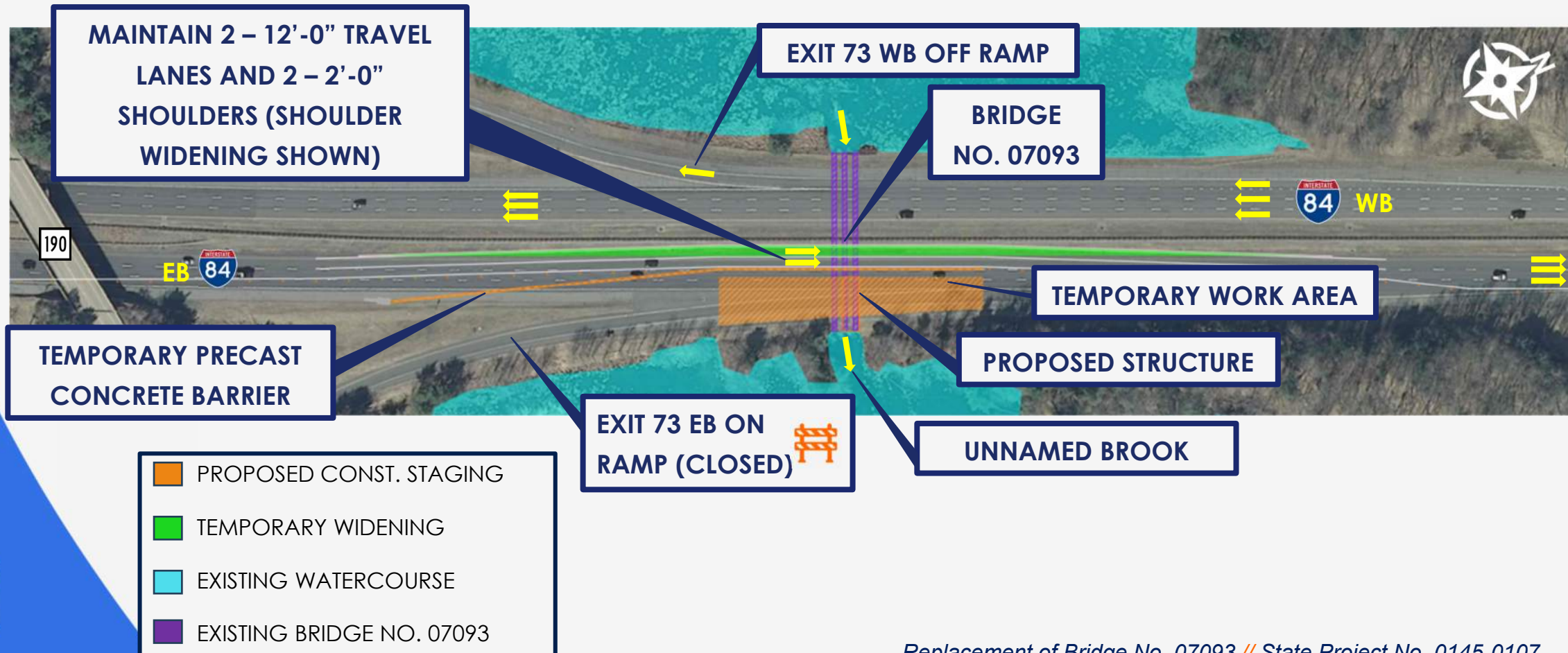


# Proposed Bridge Replacement | Inlet Elevation View

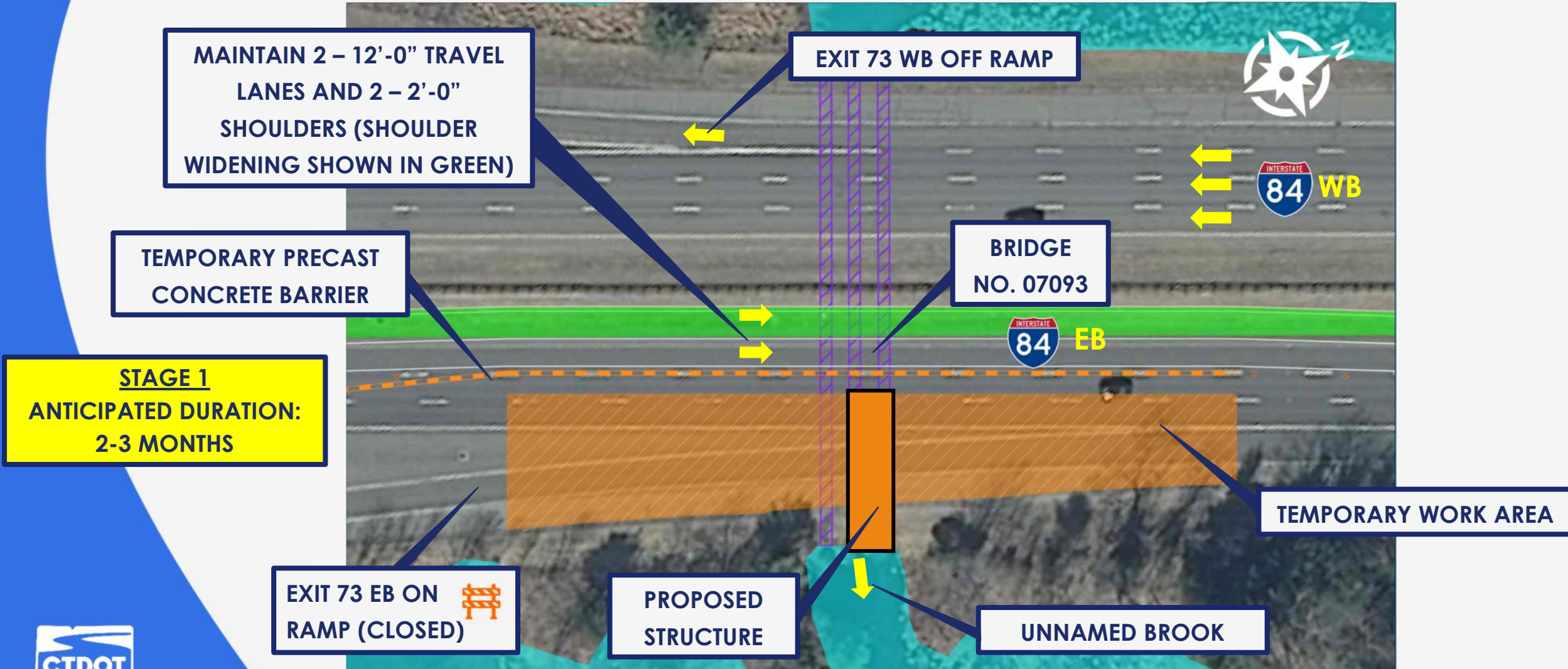




# Maintenance & Protection of Traffic | Stage 1 – Overall

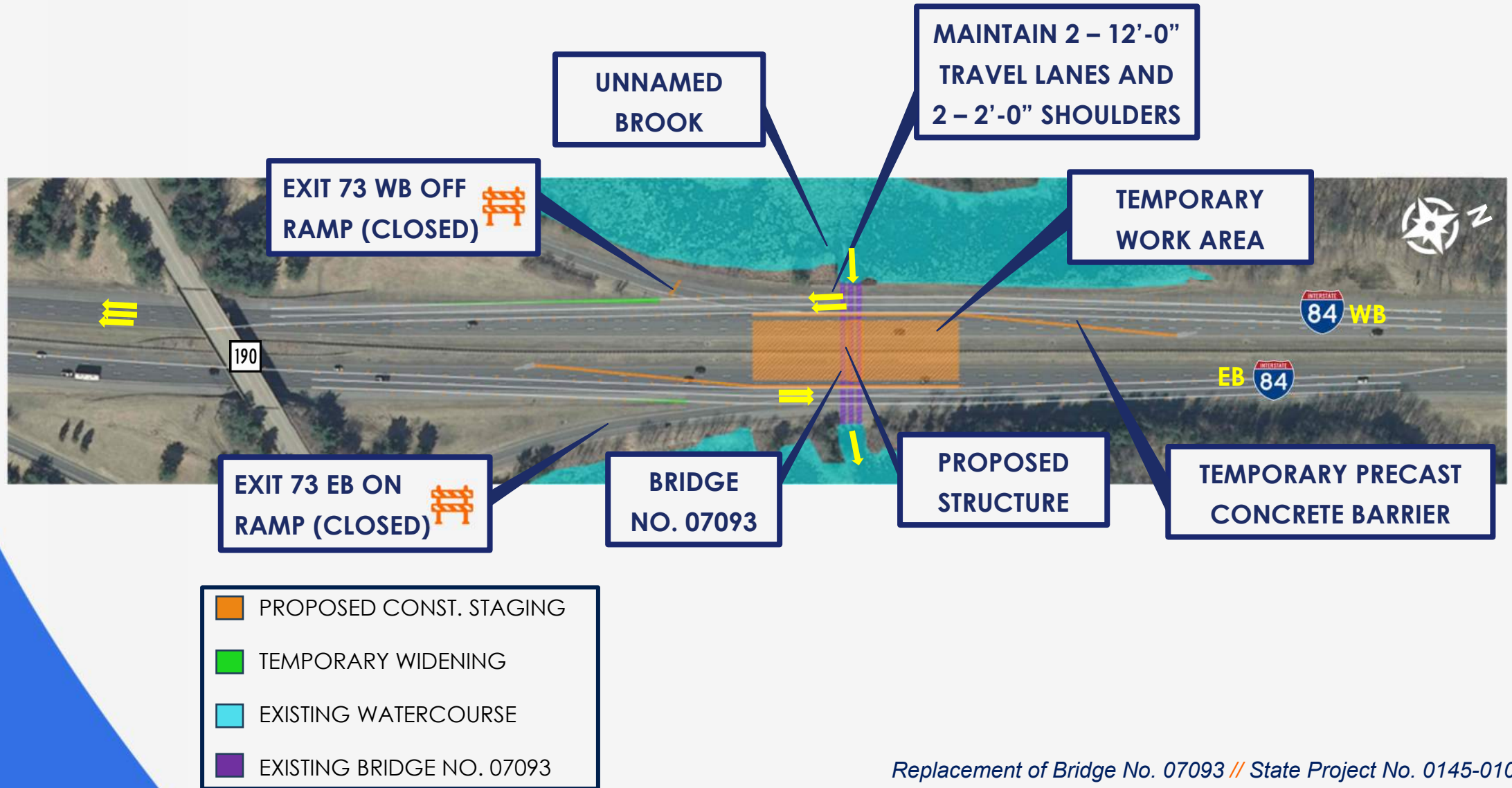


# Maintenance & Protection of Traffic | Stage 1

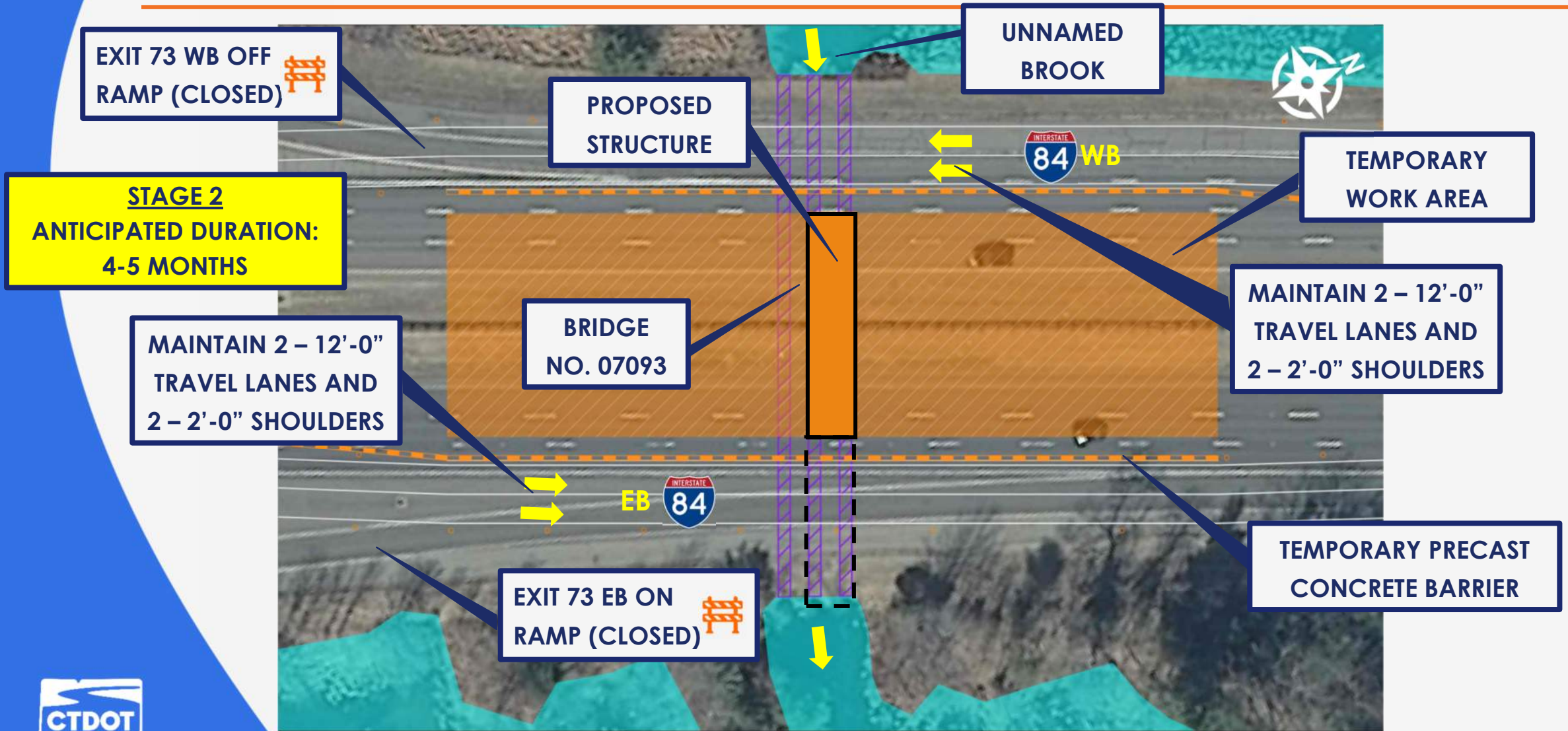




# Maintenance & Protection of Traffic | Stage 2 – Overall

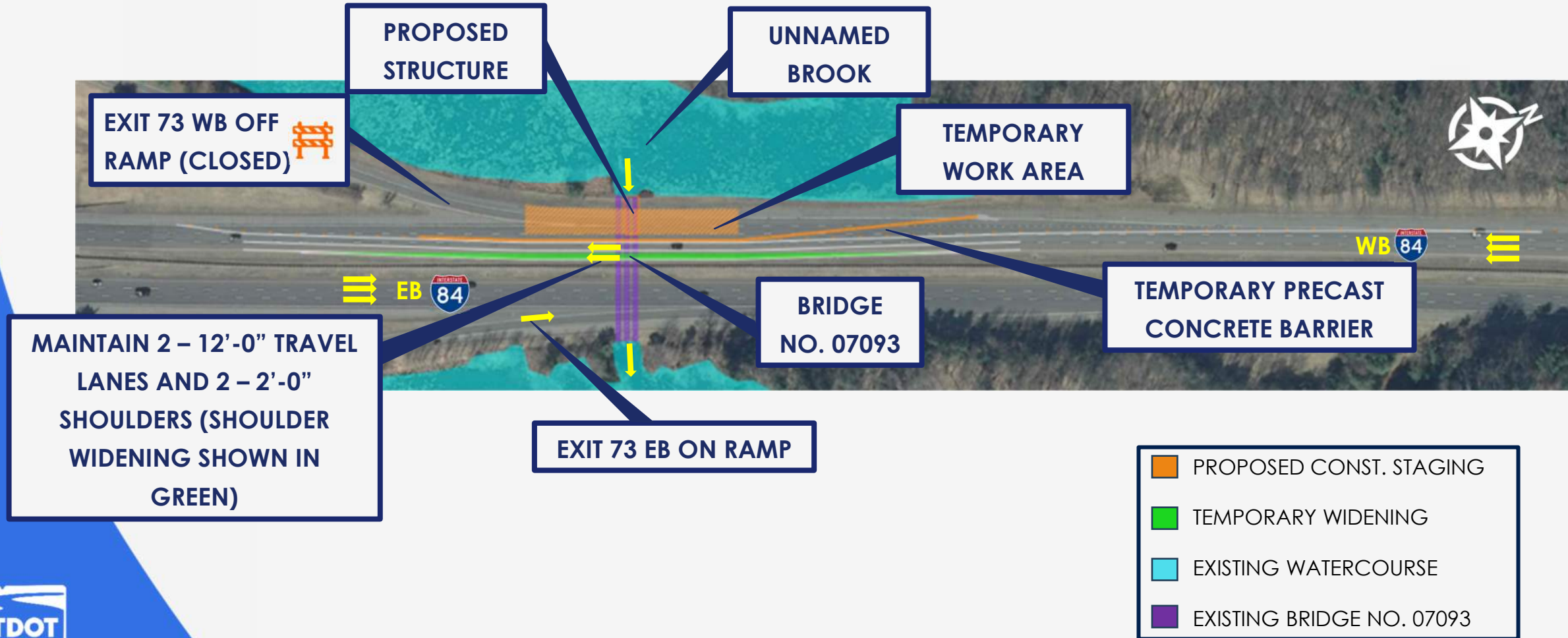


# Maintenance & Protection of Traffic | Stage 2

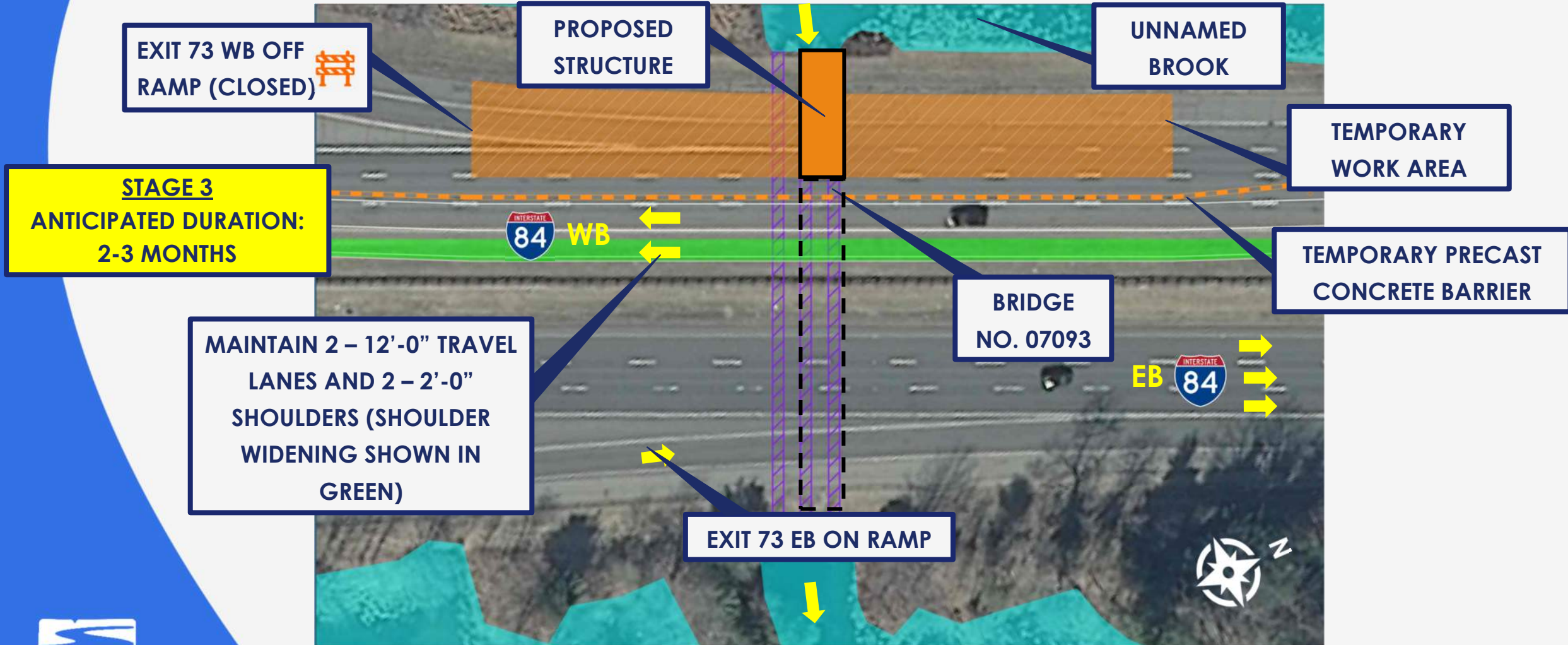




# Maintenance & Protection of Traffic | Stage 3 - Overall

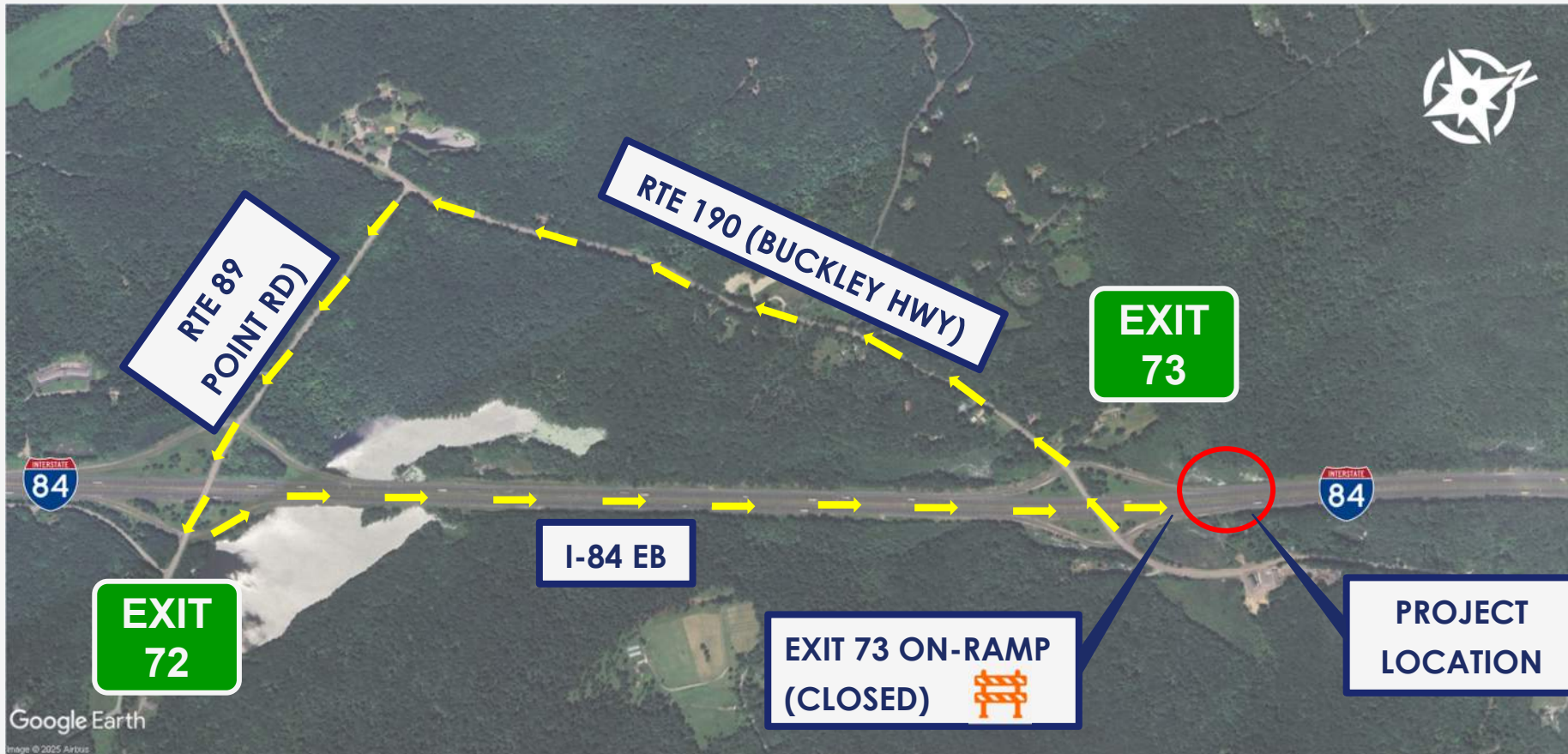


# Maintenance & Protection of Traffic | Stage 3





# Maintenance & Protection of Traffic | Stages 1 & 2 Detour



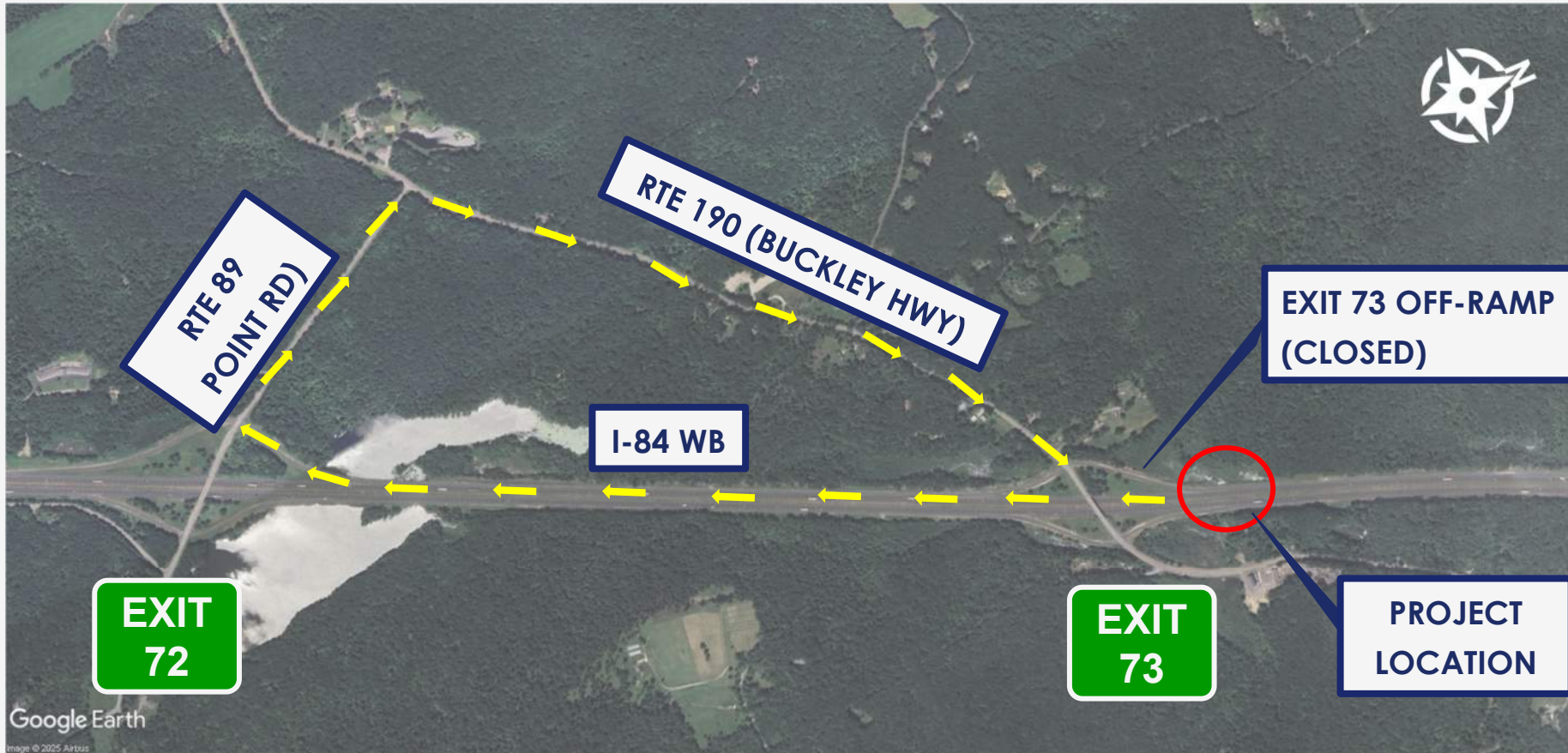
**EB ON RAMP CLOSURE**

**Detour Length: 3.1 Miles**





# Maintenance & Protection of Traffic | Stages 2 & 3 Detour



**WB OFF RAMP CLOSURE**

**Detour Length: 3.3 Miles**

