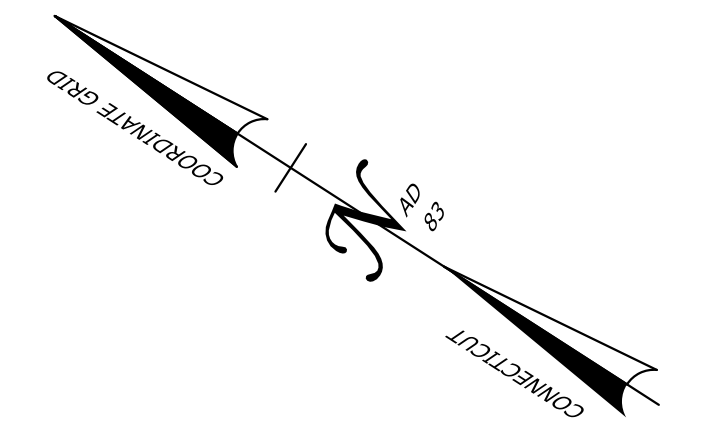


LEGEND

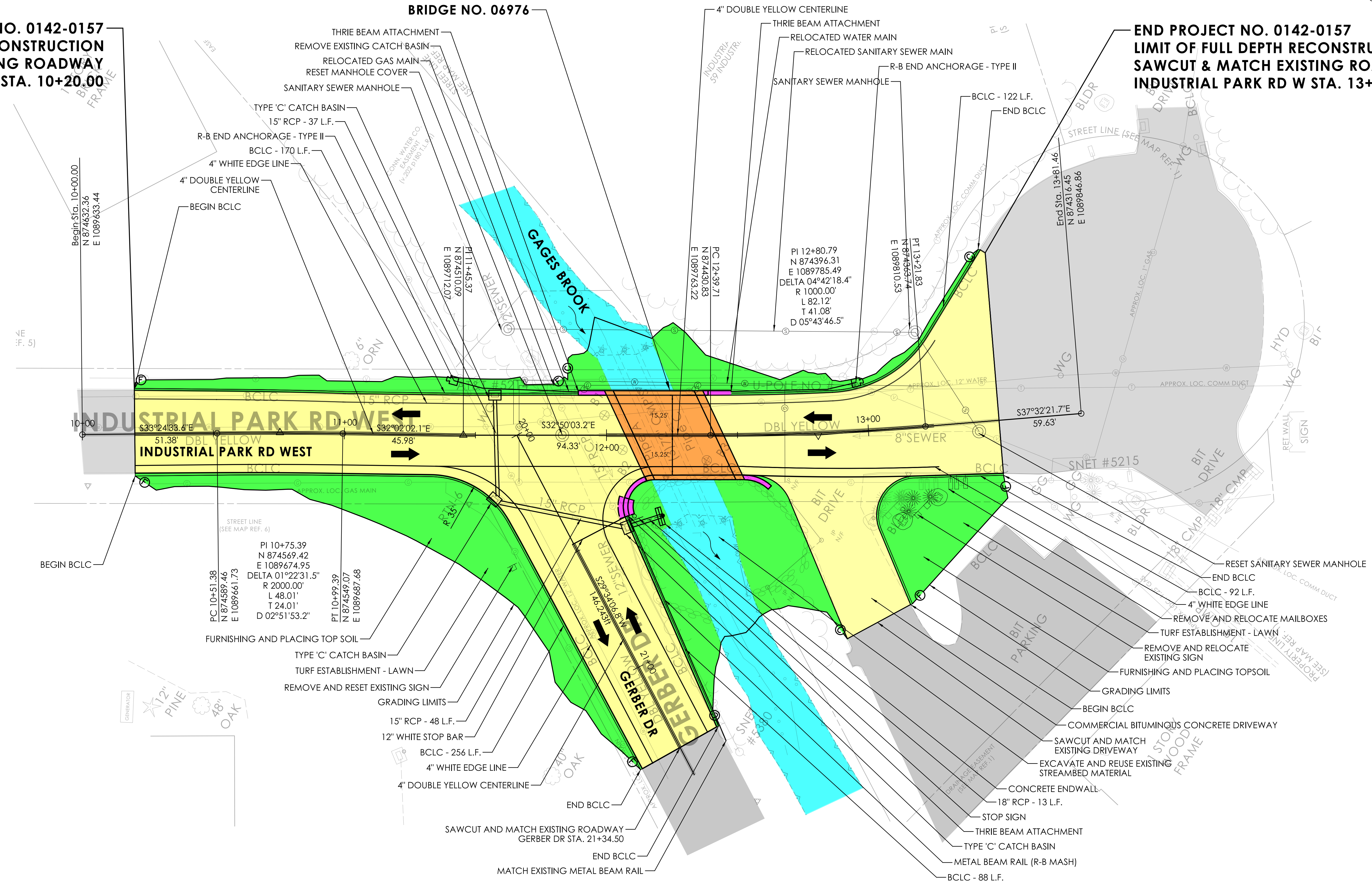
- PROPOSED BRIDGE
- PROPOSED SUBSTRUCTURE
- RECONSTRUCTED ROADWAY
- EXISTING PAVEMENT
- PROPOSED GRADING
- WATERCOURSE



**BEGIN PROJECT NO. 0142-0157
LIMIT OF FULL DEPTH RECONSTRUCTION
SAWCUT & MATCH EXISTING ROADWAY
INDUSTRIAL PARK RD W STA. 10+20.00**

**END PROJECT NO. 0142-0157
LIMIT OF FULL DEPTH RECONSTRUCTION
SAWCUT & MATCH EXISTING ROADWAY
INDUSTRIAL PARK RD W STA. 13+50.00**

BRIDGE NO. 06976

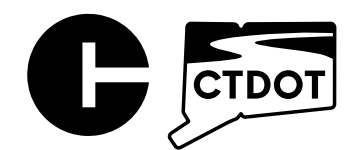
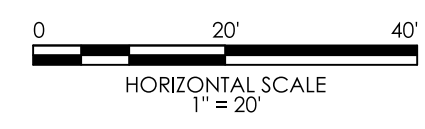


REV.	DATE	REVISION DESCRIPTION

PRELIMINARY PLANS

SIGNATURE BLOCK:

 GMP ASSOCIATES, INC.
 115 GLASTONBURY BLVD.
 GLASTONBURY, CT 06033
 DESIGNER/DRAFTER: _____ CHECKED BY: _____



**CONNECTICUT
DEPARTMENT OF
TRANSPORTATION**

PROJECT TITLE:
**REPLACEMENT OF BRIDGE NO. 06976
INDUSTRIAL PARK ROAD WEST OVER GAGES BROOK**

TOWN(S):
TOLLAND

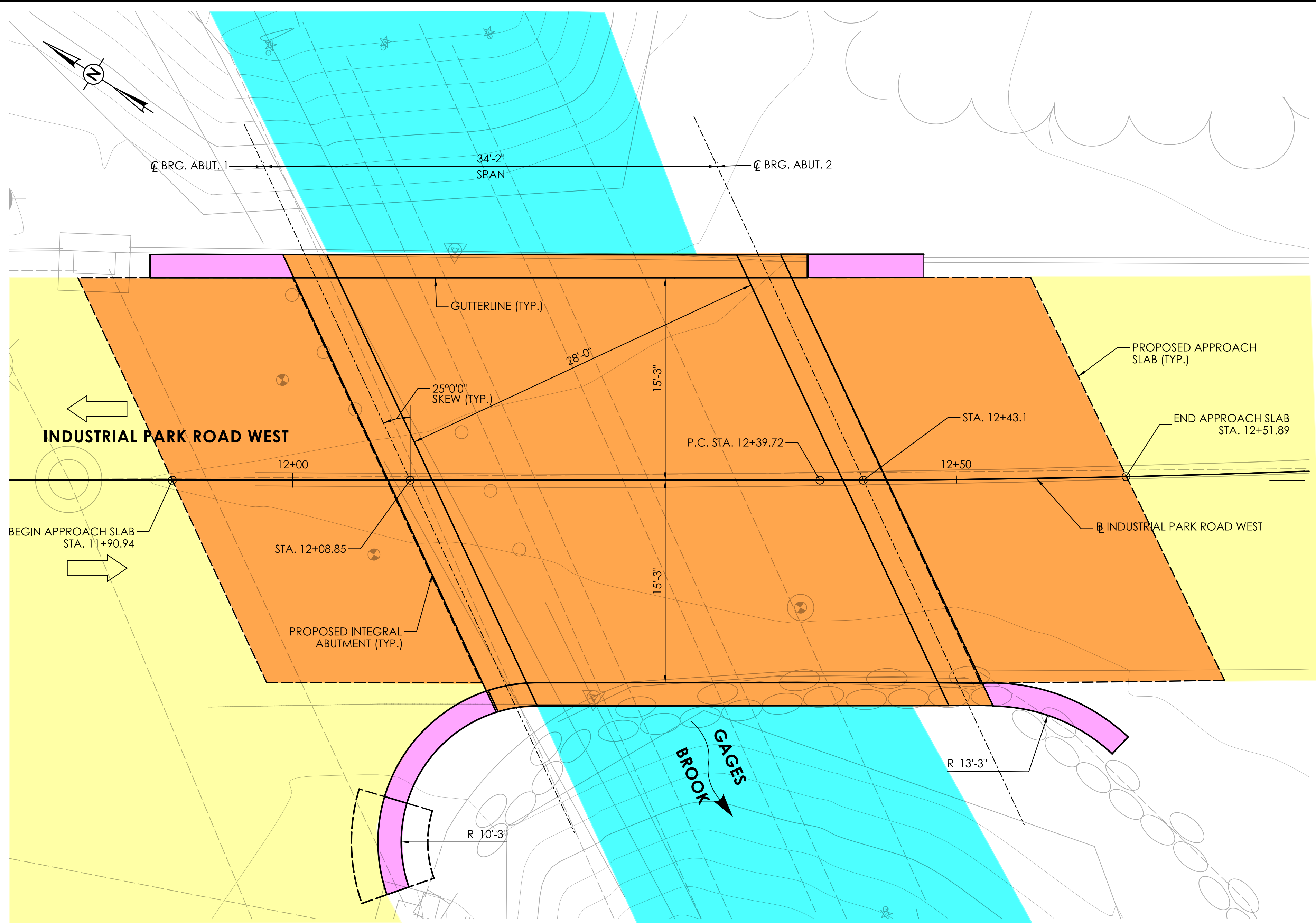
DRAWING TITLE:
**PROPOSED ROADWAY
PLAN**

PROJECT NO.:
0142-0157

DRAWING NO.:
PLN-01
 SHEET NO.: _____

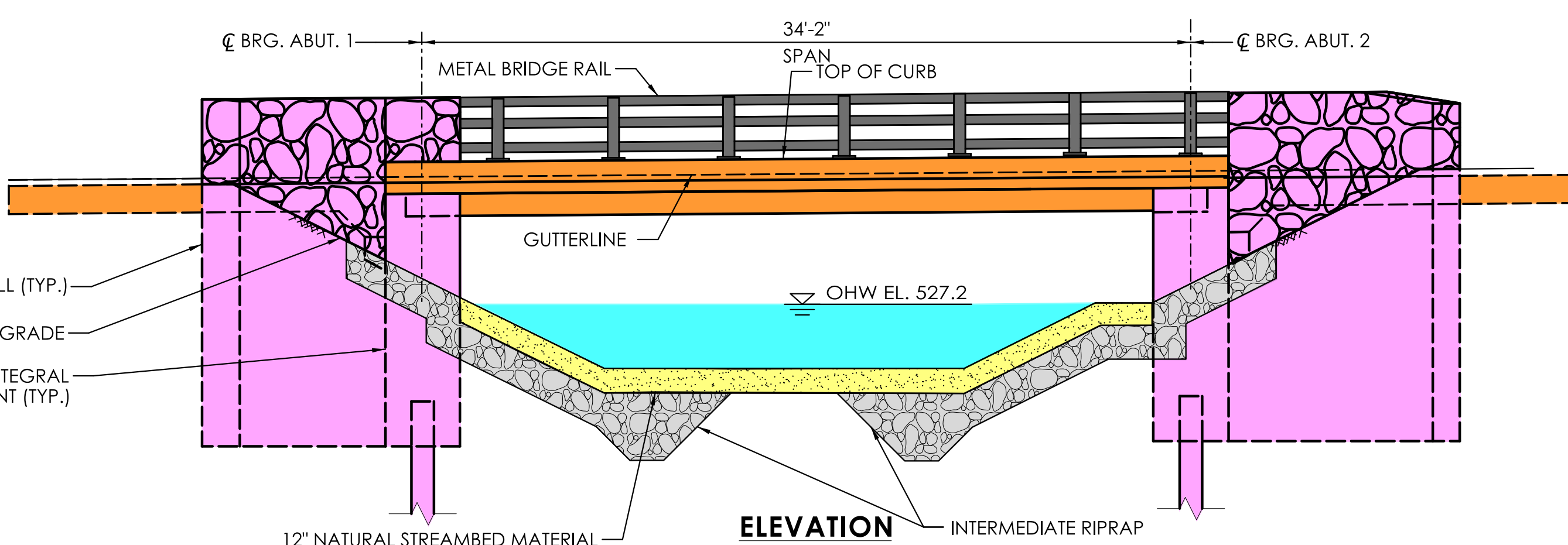
LASTED SAVED BY: MFlitzsimonds FILE NAME: M:\CLE_Bridge_Program\FLBPA\1. Project Files\06976_0142-0157_List 23\2. Preliminary Design\g_RSR\2. Design Data\Highways\Contract Plans\HW_CB_0142-0157_ALT_1_PLN-01.dgn
 PLOTTED DATE: 7/15/2025

- PLAN LEGEND**
- PROPOSED BRIDGE
 - PROPOSED SUBSTRUCTURE
 - RECONSTRUCTED ROADWAY
 - WATERCOURSE

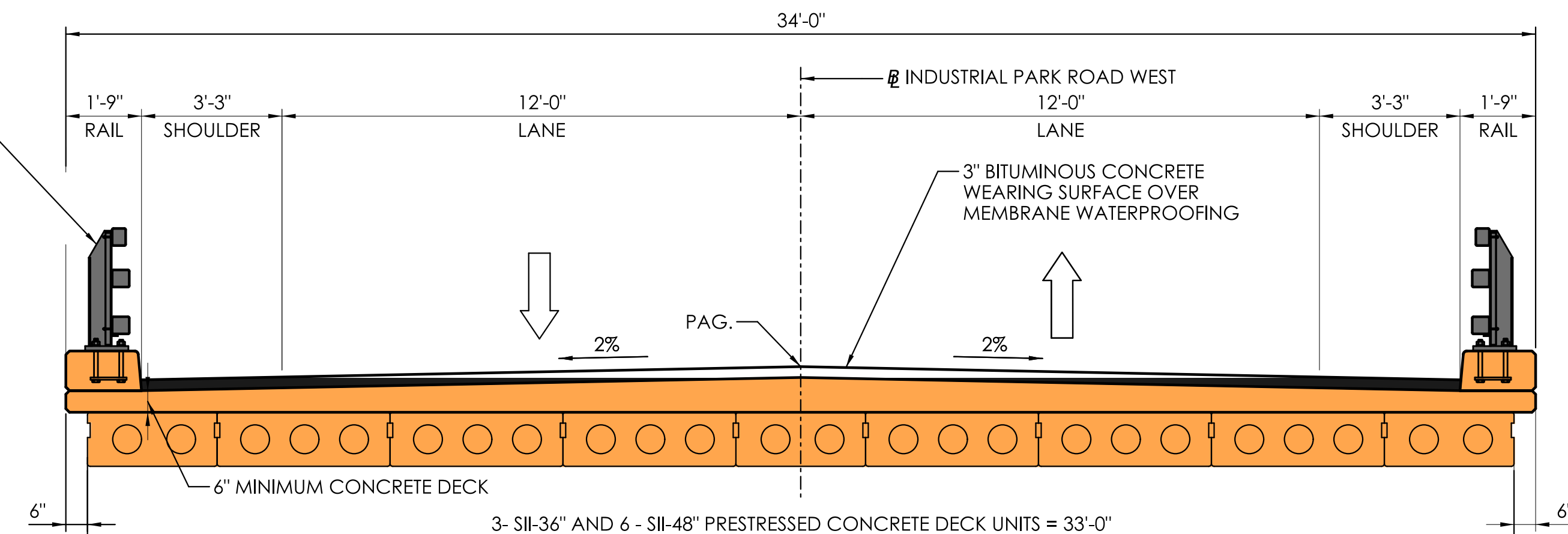


PLAN
SCALE: 1"=5'

- ELEVATION LEGEND**
- PROPOSED SUPERSTRUCTURE
 - PROPOSED SUBSTRUCTURE
 - OPEN BRIDGE RAILING
 - CHANNEL GRADING
 - EMBANKMENT PROTECTION
 - WATERCOURSE



ELEVATION



TYPICAL SECTION
SCALE: 3/8"=1'-0"

- SECTION LEGEND**
- PROPOSED BRIDGE
 - PAVEMENT
 - OPEN BRIDGE RAILING

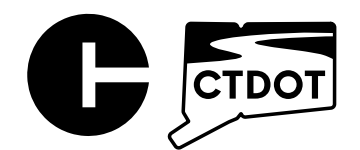
REV.	DATE	REVISION DESCRIPTION

PRELIMINARY PLANS

SIGNATURE BLOCK:

 GMA2 ASSOCIATES, INC.
 115 GLASTONBURY BLVD.
 GLASTONBURY, CT 06033
 DESIGNER/DRAFTER: SKS CHECKED BY: DC

SCALE AS NOTED



CONNECTICUT
DEPARTMENT
OF
TRANSPORTATION

PROJECT TITLE:
REPLACEMENT OF BRIDGE NO. 06976 INDUSTRIAL PARK ROAD WEST OVER GAGES BROOK

TOWN(S):
TOLLAND

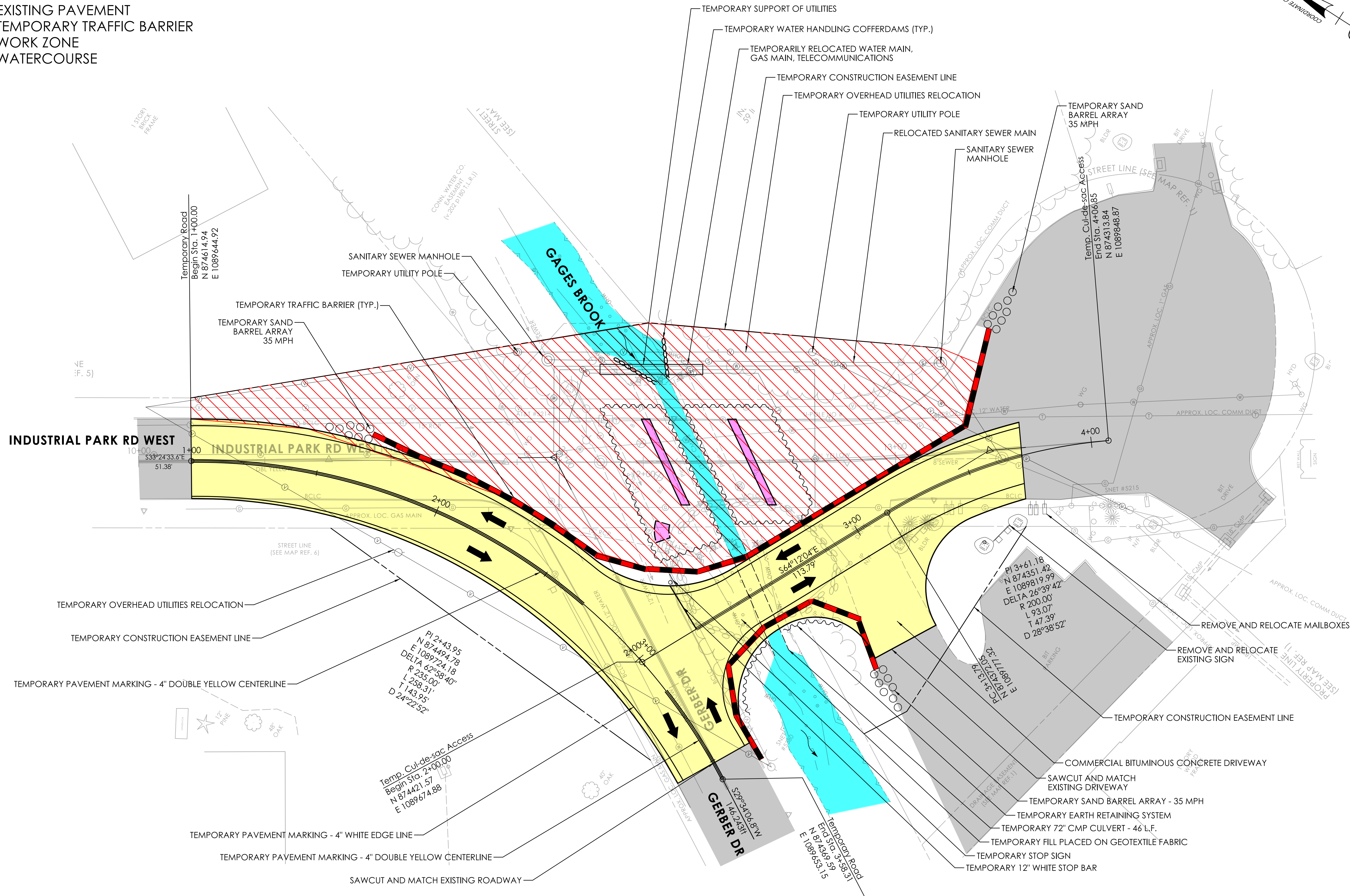
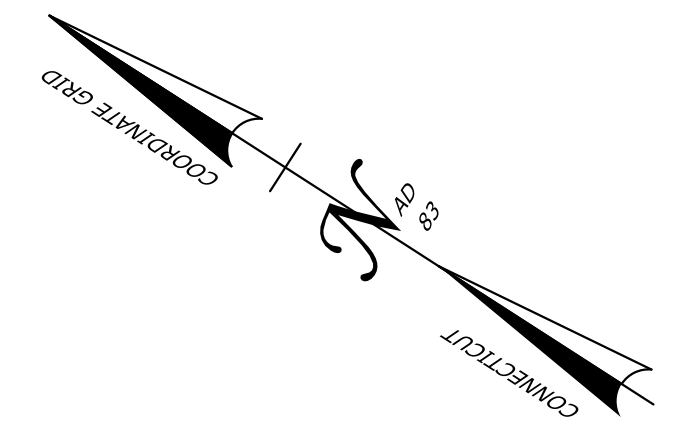
DRAWING TITLE:
ALTERNATIVE 1 - GENERAL PLAN

PROJECT NO.:
0142-0157

DRAWING NO.:
S-01
SHEET NO.:

LEGEND

- PROPOSED SUBSTRUCTURE
- TEMPORARY PAVEMENT
- EXISTING PAVEMENT
- TEMPORARY TRAFFIC BARRIER
- WORK ZONE
- WATERCOURSE

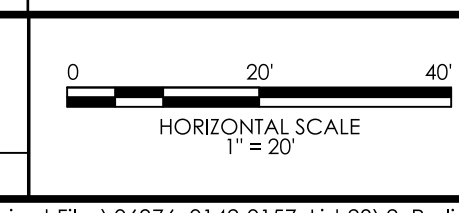


REV.	DATE	REVISION DESCRIPTION

PRELIMINARY PLANS

SIGNATURE BLOCK: **GMP**
 GMP ASSOCIATES, INC.
 115 GASTONBURY BLVD.
 GASTONBURY, CT 06033

DESIGNER/DRAFTER: _____ CHECKED BY: _____



PROJECT TITLE: **REPLACEMENT OF BRIDGE NO. 06976 INDUSTRIAL PARK ROAD WEST OVER GAGES BROOK**

TOWN(S): **TOLLAND**

DRAWING TITLE: **TEMPORARY CROSSING PLAN**

PROJECT NO.: **0142-0157**

DRAWING NO.: **MPT-01**
 SHEET NO.: _____

LASTED SAVED BY: MFlitzsimonds FILE NAME: M:\CLE_Bridge_Program\FLBP\1_Project Files\06976_0142-0157_List 23\2_Preliminary Design\g_RSR\2_Design Data\Highways\Contract Plans\HW_CB_0142-0157_ALT_1_MPT-01.dgn
 PLOTTED DATE: 7/15/2025