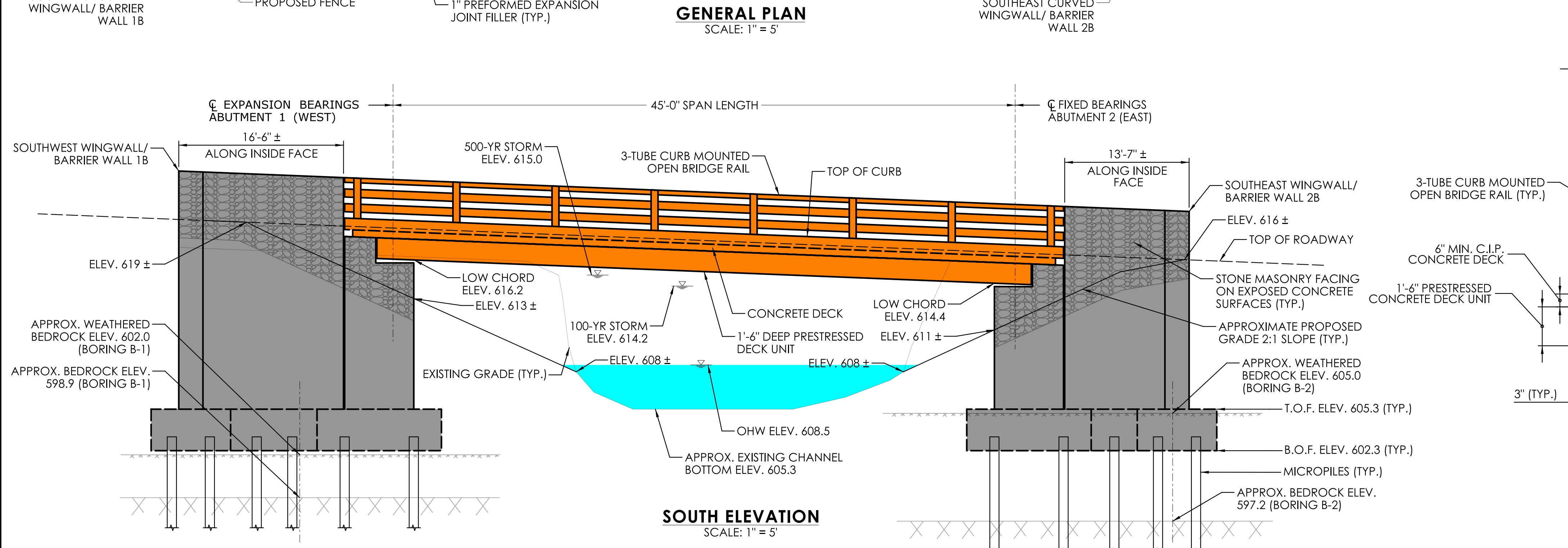


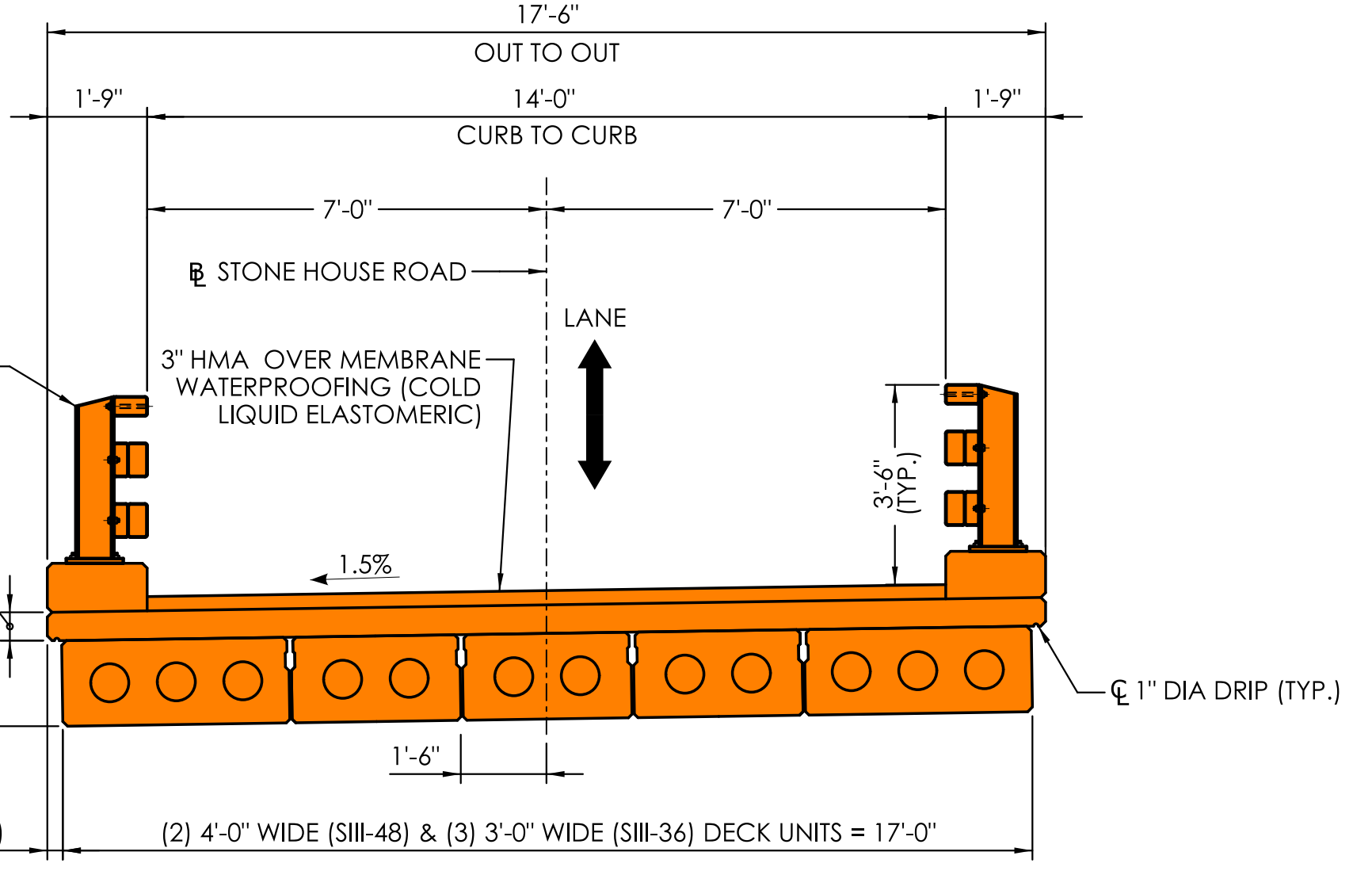
LEGEND:

- PROPOSED BRIDGE
- PROPOSED SUBSTRUCTURE
- PROPOSED APPROACH ROADWAY
- PROPOSED DRIVEWAY/PARKING AREA RECONSTRUCTION
- PROPOSED FILL
- PROPOSED CUT
- WATERCOURSE
- WETLANDS
- R.O.W. LINE

GENERAL PLAN
SCALE: 1" = 5'

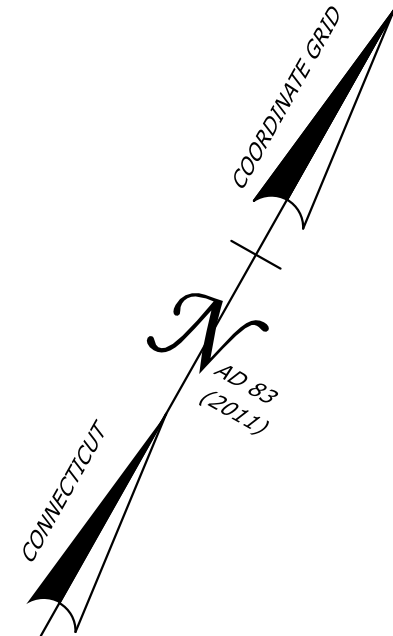


SOUTH ELEVATION
SCALE: 1" = 5'



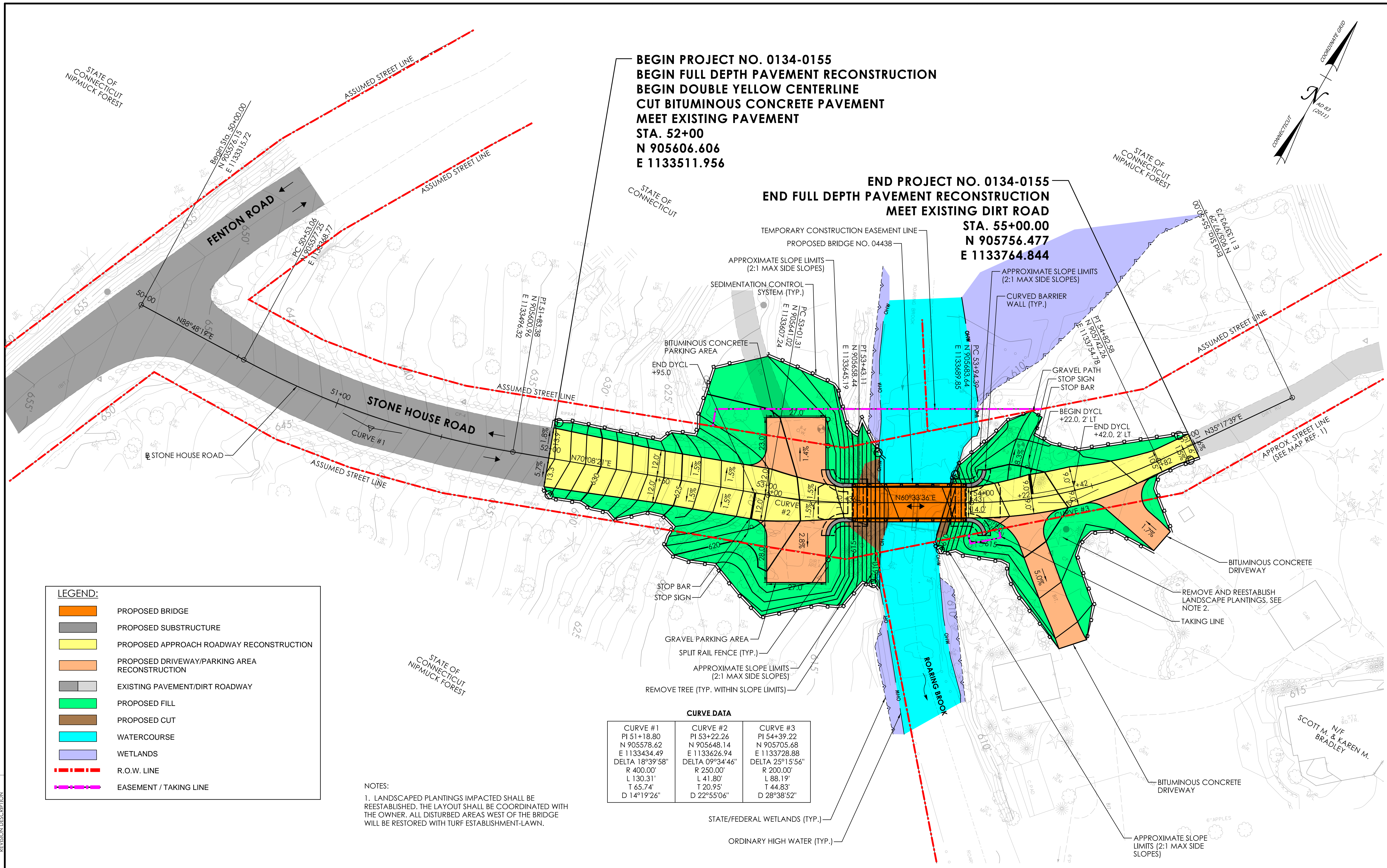
PROPOSED BRIDGE SECTION (LOOKING EAST)
SCALE: 3/8" = 1'-0"

REV.	DATE	REVISION DESCRIPTION



BEGIN PROJECT NO. 0134-0155
BEGIN FULL DEPTH PAVEMENT RECONSTRUCTION
BEGIN DOUBLE YELLOW CENTERLINE
CUT BITUMINOUS CONCRETE PAVEMENT
MEET EXISTING PAVEMENT
STA. 52+00
N 905606.606
E 1133511.956

END PROJECT NO. 0134-0155
END FULL DEPTH PAVEMENT RECONSTRUCTION
MEET EXISTING DIRT ROAD
STA. 55+00.00
N 905756.477
E 1133764.844



LEGEND:

	PROPOSED BRIDGE
	PROPOSED SUBSTRUCTURE
	PROPOSED APPROACH ROADWAY RECONSTRUCTION
	PROPOSED DRIVEWAY/PARKING AREA RECONSTRUCTION
	EXISTING PAVEMENT/DIRT ROADWAY
	PROPOSED FILL
	PROPOSED CUT
	WATERCOURSE
	WETLANDS
	R.O.W. LINE
	EASEMENT / TAKING LINE

CURVE DATA

CURVE #1	CURVE #2	CURVE #3
PI 51+18.80	PI 53+22.26	PI 54+39.22
N 905578.62	N 905648.14	N 905705.68
E 1133434.49	E 1133626.94	E 1133728.88
DELTA 18°39'58"	DELTA 09°34'46"	DELTA 25°15'56"
R 400.00'	R 250.00'	R 200.00'
L 130.31'	L 41.80'	L 88.19'
T 65.74'	T 20.95'	T 44.83'
D 14°19'26"	D 22°55'06"	D 28°38'52"


NOTES:
 1. LANDSCAPED PLANTINGS IMPACTED SHALL BE REESTABLISHED. THE LAYOUT SHALL BE COORDINATED WITH THE OWNER. ALL DISTURBED AREAS WEST OF THE BRIDGE WILL BE RESTORED WITH TURF ESTABLISHMENT-LAWN.

REV.	DATE	REVISION DESCRIPTION

DESIGNER/DRAFTER: REH CHECKED BY: JP

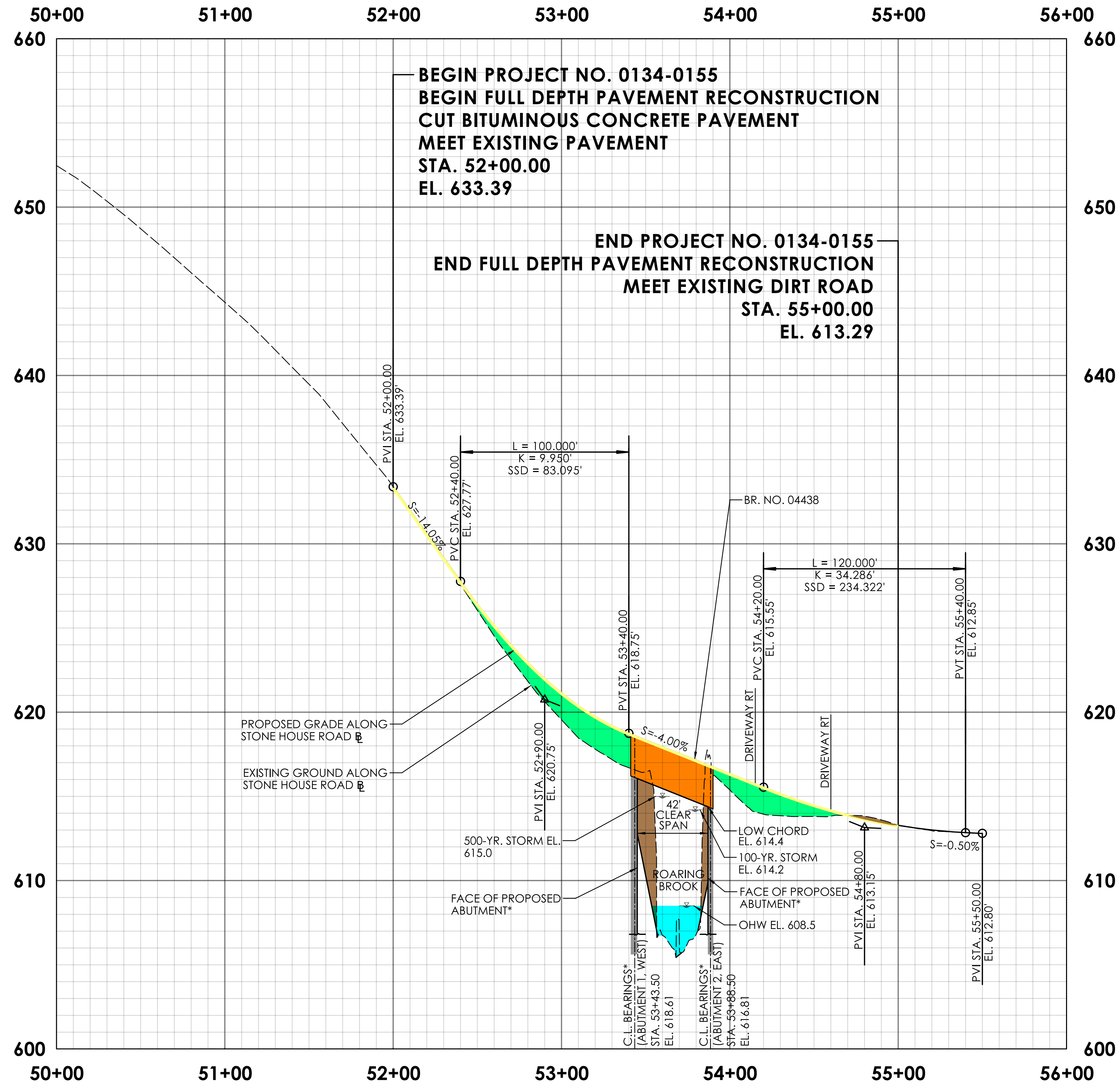
HORIZONTAL SCALE
 1" = 20'

SIGNATURE/BLOCK:



PROJECT NUMBER: 0134-0155
 PROJECT DESCRIPTION: REPLACEMENT OF BRIDGE NO. 04438; CARRYING STONE HOUSE ROAD OVER ROARING BROOK
 TOWN(S): STAFFORD
 DRAWING TITLE: ROADWAY PLAN

DRAWING NO. HWY-01
 SHEET NO.



LEGEND:	
	PROPOSED BRIDGE
	PROPOSED SUBSTRUCTURE
	PROPOSED APPROACH ROADWAY RECONSTRUCTION
	PROPOSED FILL
	PROPOSED CUT
	WATERCOURSE


REV.	DATE	REVISION DESCRIPTION

DESIGNER/DRAFTER: REH CHECKED BY: JP

HORIZONTAL SCALE IN FEET: 1" = 40'

VERTICAL SCALE IN FEET: 1" = 4'

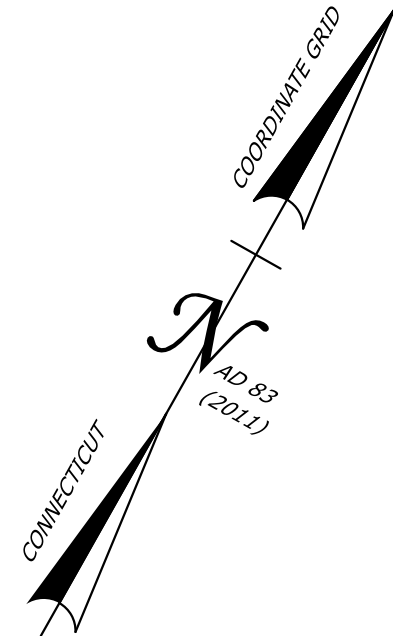
SIGNATURE/BLOCK:



PROJECT NUMBER: 0134-0155
 PROJECT DESCRIPTION: REPLACEMENT OF BRIDGE NO. 04438; CARRYING STONE HOUSE ROAD OVER ROARING BROOK
 TOWN(S): STAFFORD
 DRAWING TITLE: ROADWAY PROFILE

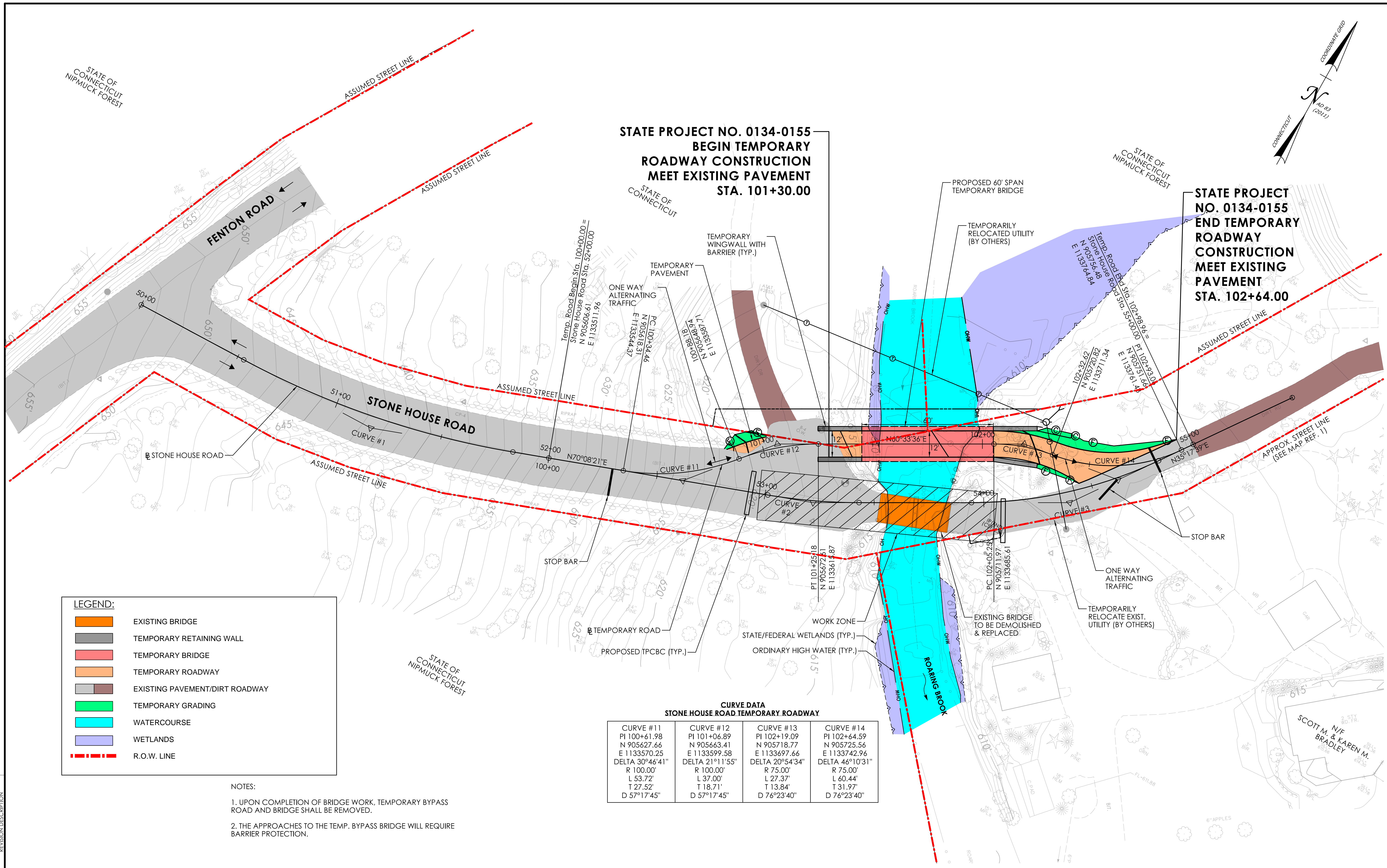
DRAWING NO. HWY-02
 SHEET NO.

STATE OF CONNECTICUT
NIPMUCK FOREST



**STATE PROJECT NO. 0134-0155
BEGIN TEMPORARY
ROADWAY CONSTRUCTION
MEET EXISTING PAVEMENT
STA. 101+30.00**

**STATE PROJECT NO. 0134-0155
END TEMPORARY
ROADWAY CONSTRUCTION
MEET EXISTING PAVEMENT
STA. 102+64.00**



LEGEND:

- EXISTING BRIDGE
- TEMPORARY RETAINING WALL
- TEMPORARY BRIDGE
- TEMPORARY ROADWAY
- EXISTING PAVEMENT/DIRT ROADWAY
- TEMPORARY GRADING
- WATERCOURSE
- WETLANDS
- R.O.W. LINE

**CURVE DATA
STONE HOUSE ROAD TEMPORARY ROADWAY**

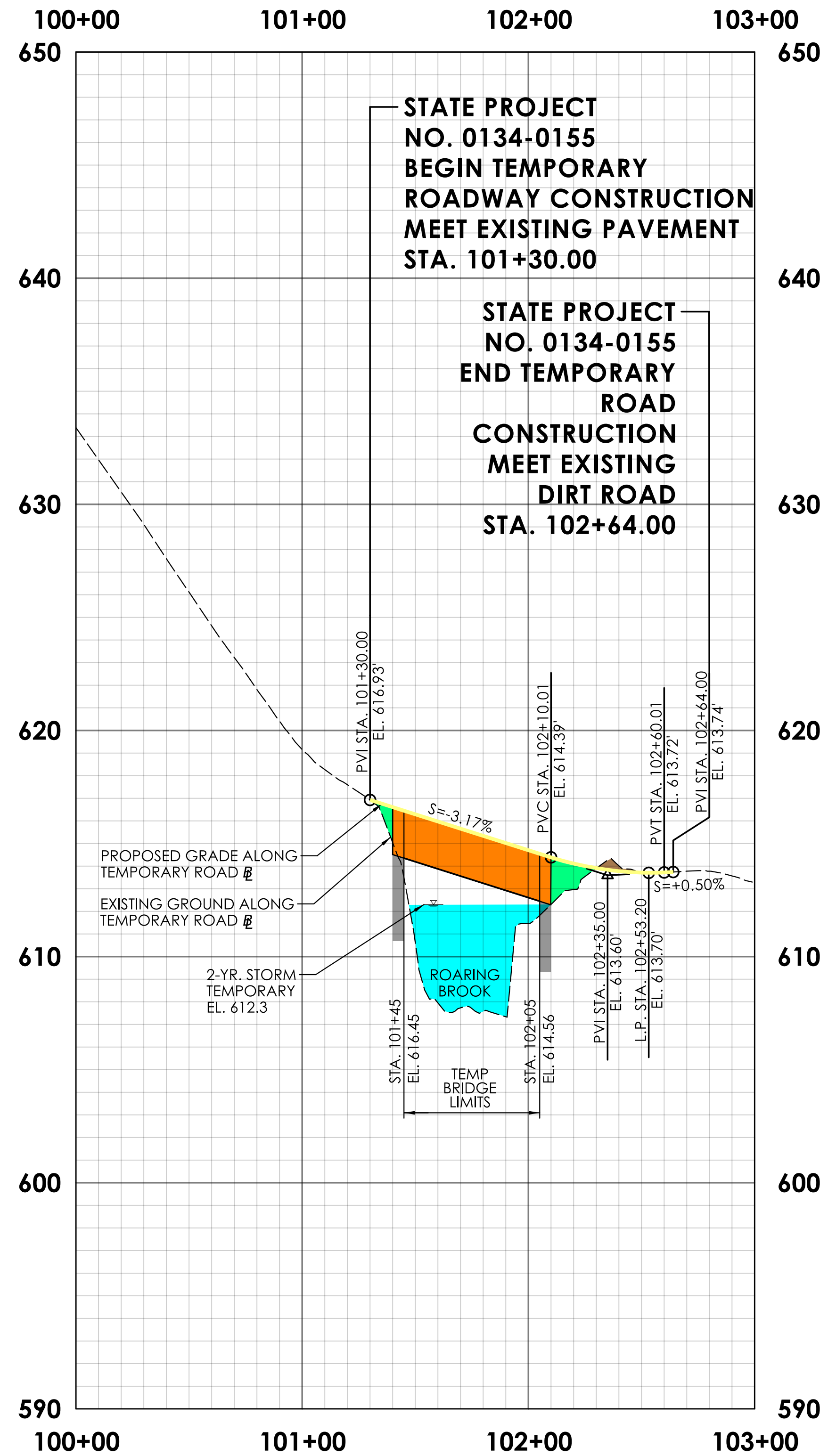
CURVE #11	CURVE #12	CURVE #13	CURVE #14
PI 100+61.98	PI 101+06.89	PI 102+19.09	PI 102+64.59
N 905627.66	N 905663.41	N 905718.77	N 905725.56
E 1133570.25	E 1133599.58	E 1133697.66	E 1133742.96
DELTA 30°46'41"	DELTA 21°11'55"	DELTA 20°54'34"	DELTA 46°10'31"
R 100.00'	R 100.00'	R 75.00'	R 75.00'
L 53.72'	L 37.00'	L 27.37'	L 60.44'
T 27.52'	T 18.71'	T 13.84'	T 31.97'
D 57°17'45"	D 57°17'45"	D 76°23'40"	D 76°23'40"

NOTES:

- UPON COMPLETION OF BRIDGE WORK, TEMPORARY BYPASS ROAD AND BRIDGE SHALL BE REMOVED.
- THE APPROACHES TO THE TEMP. BYPASS BRIDGE WILL REQUIRE BARRIER PROTECTION.

REV.	DATE	REVISION DESCRIPTION

LASTED SAVED BY: 5394 FILE NAME: V:\Projects\ANY\K5\067838.FED\134-155\1_6_Custom_Client\CT Connect\Highways\Contract_Plans\HW_CP_0134-0155_Plan_Temp.dgn
 PLOTTED DATE: 10/11/2024



STATE PROJECT
NO. 0134-0155
BEGIN TEMPORARY
ROADWAY CONSTRUCTION
MEET EXISTING PAVEMENT
STA. 101+30.00

STATE PROJECT
NO. 0134-0155
END TEMPORARY
ROAD
CONSTRUCTION
MEET EXISTING
DIRT ROAD
STA. 102+64.00

LEGEND:

- TEMPORARY BRIDGE
- TEMPORARY SUBSTRUCTURE
- TEMPORARY ROADWAY
- TEMPORARY FILL
- TEMPORARY CUT
- WATERCOURSE


REV.	DATE	REVISION DESCRIPTION

DESIGNER/DRAFTER: REH CHECKED BY: JP

HORIZONTAL SCALE IN FEET: 0, 40, 80

VERTICAL SCALE IN FEET: 0, 4, 8

SIGNATURE/BLOCK:



PROJECT NUMBER: 0134-0155
 PROJECT DESCRIPTION: REPLACEMENT OF BRIDGE NO. 04438; CARRYING STONE HOUSE ROAD OVER ROARING BROOK
 TOWN(S): STAFFORD
 DRAWING TITLE: TEMPORARY ROADWAY PROFILE

DRAWING NO. HWY-04
 SHEET NO.