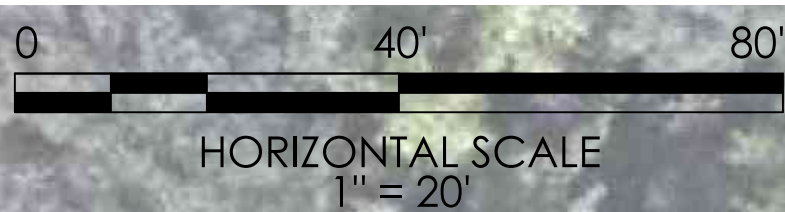


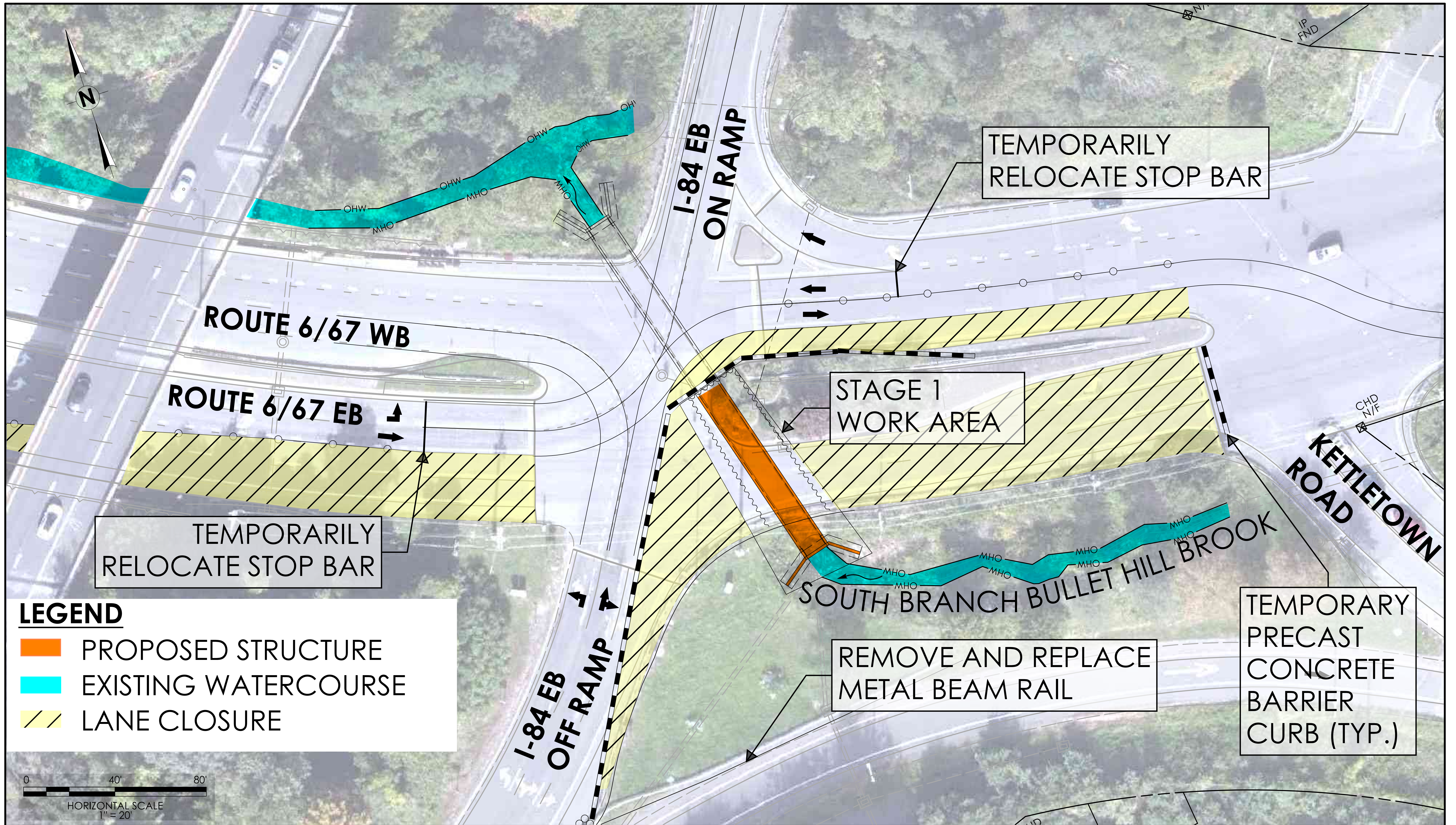
LEGEND

- PROPOSED STRUCTURE
- FULL DEPTH RECONSTRUCTION
- MILL AND PAVE
- EXISTING WATERCOURSE
- EXISTING DRAINAGE PIPE
- PROPOSED DRAINAGE PIPE



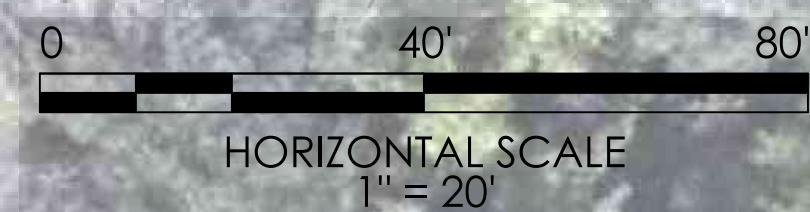
BRIDGE NO. 07051 - GENERAL PLAN

US RT. 6 & SR 67 OVER SOUTH BRANCH BULLET HILL BROOK
SOUTHURY, CONNECTICUT



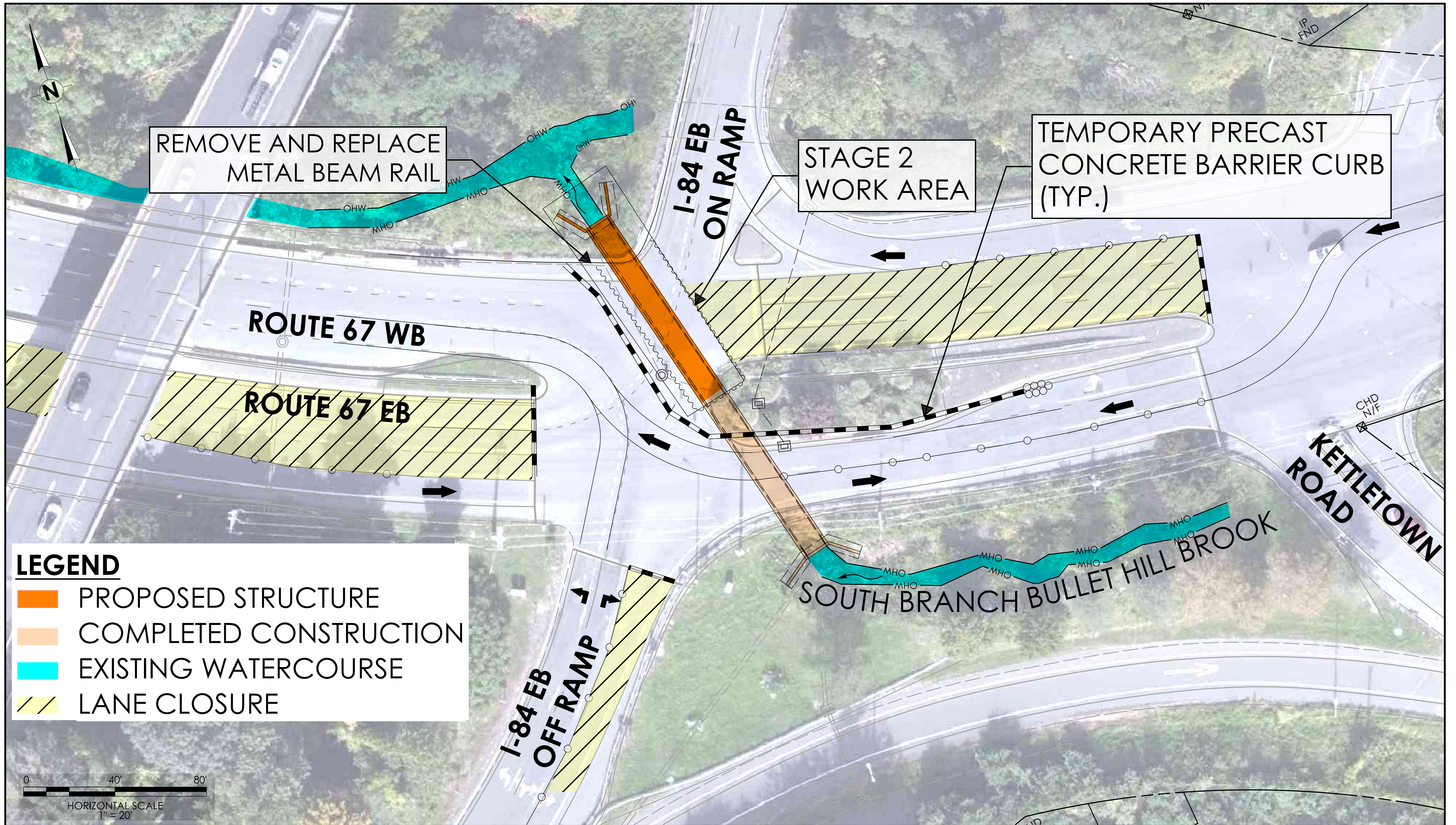
LEGEND

- PROPOSED STRUCTURE
- EXISTING WATERCOURSE
- LANE CLOSURE



MAINTENANCE AND PROTECTION OF TRAFFIC - STAGE 1

US RT. 6 & SR 67 OVER SOUTH BRANCH BULLET HILL BROOK
SOUTHURY, CONNECTICUT



MAINTENANCE AND PROTECTION OF TRAFFIC - STAGE 2
 US RT. 6 & SR 67 OVER SOUTH BRANCH BULLET HILL BROOK
 SOUTHBURY, CONNECTICUT

