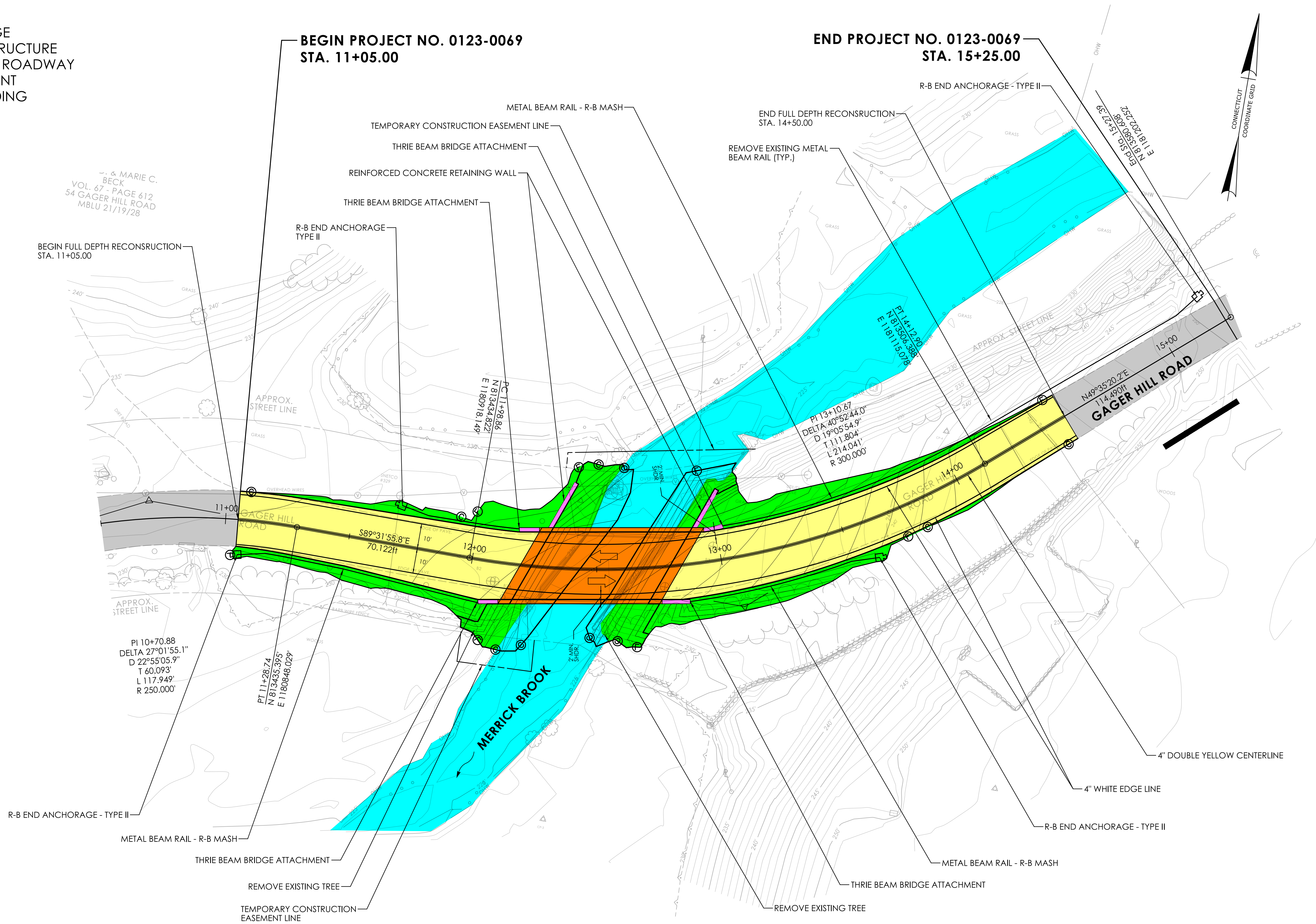


LEGEND

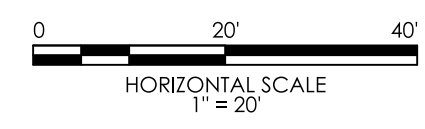
- PROPOSED BRIDGE
- PROPOSED SUBSTRUCTURE
- RECONSTRUCTED ROADWAY
- EXISTING PAVEMENT
- PROPOSED GRADING
- WATERCOURSE




PLAN

REV.	DATE	REVISION DESCRIPTION

REHABILITATION STUDY REPORT



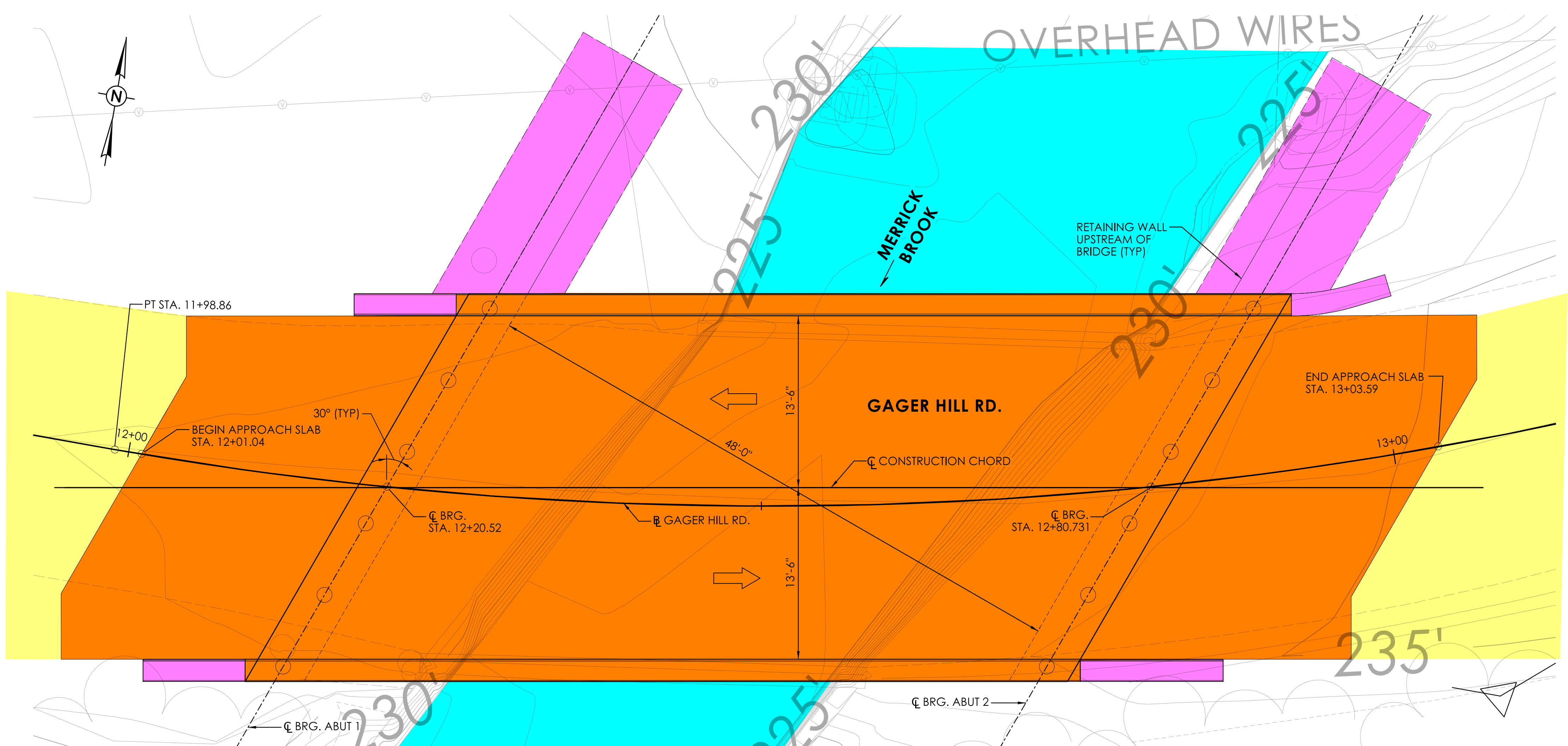
SIGNATURE/BLOCK: **GMP**
 GMP ASSOCIATES, INC.
 115 GLASTONBURY BLVD.
 GLASTONBURY, CT 06033



PROJECT NUMBER: 0123-0069
 PROJECT DESCRIPTION: REPLACEMENT OF BRIDGE NO. 04426, GAGER HILL ROAD OVER MERRICK BROOK
 TOWN(S): SCOTLAND
 DRAWING TITLE: PROPOSED ROADWAY PLAN

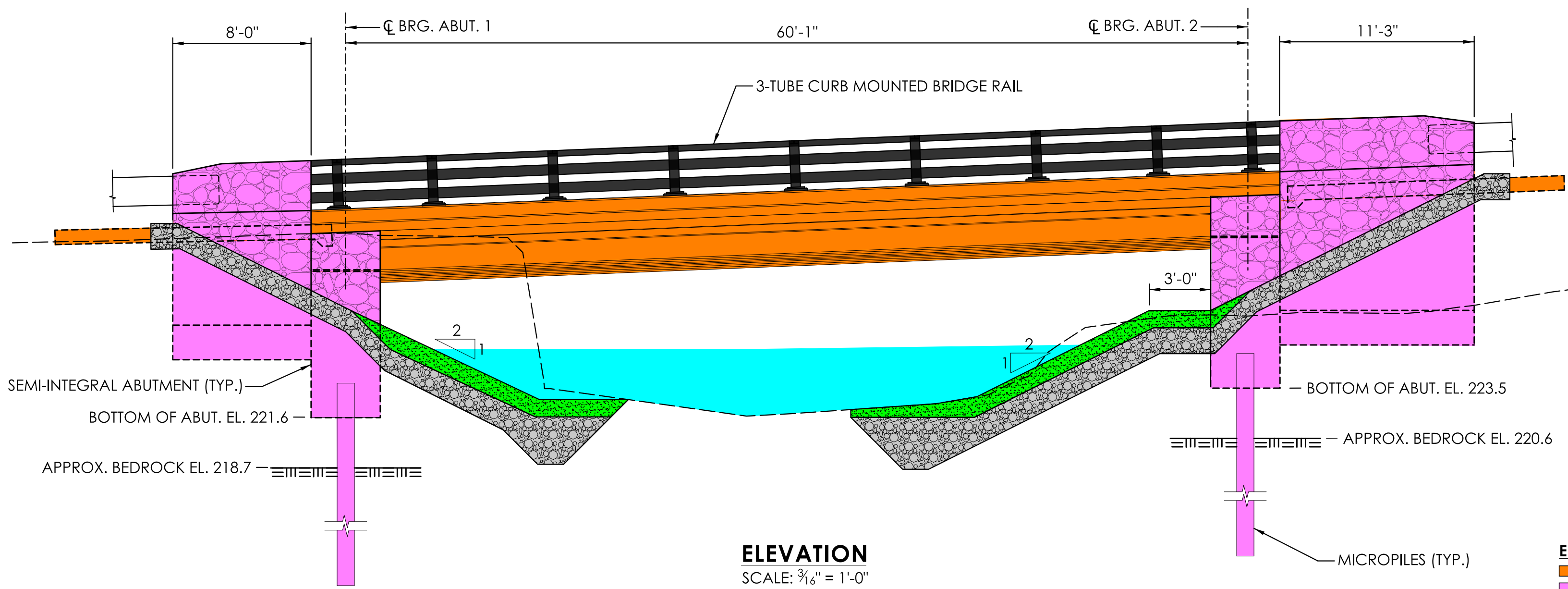
DRAWING NO. PLN-01
 SHEET NO.

DESIGNER/DRAFTER: DTC CHECKED BY: MJB



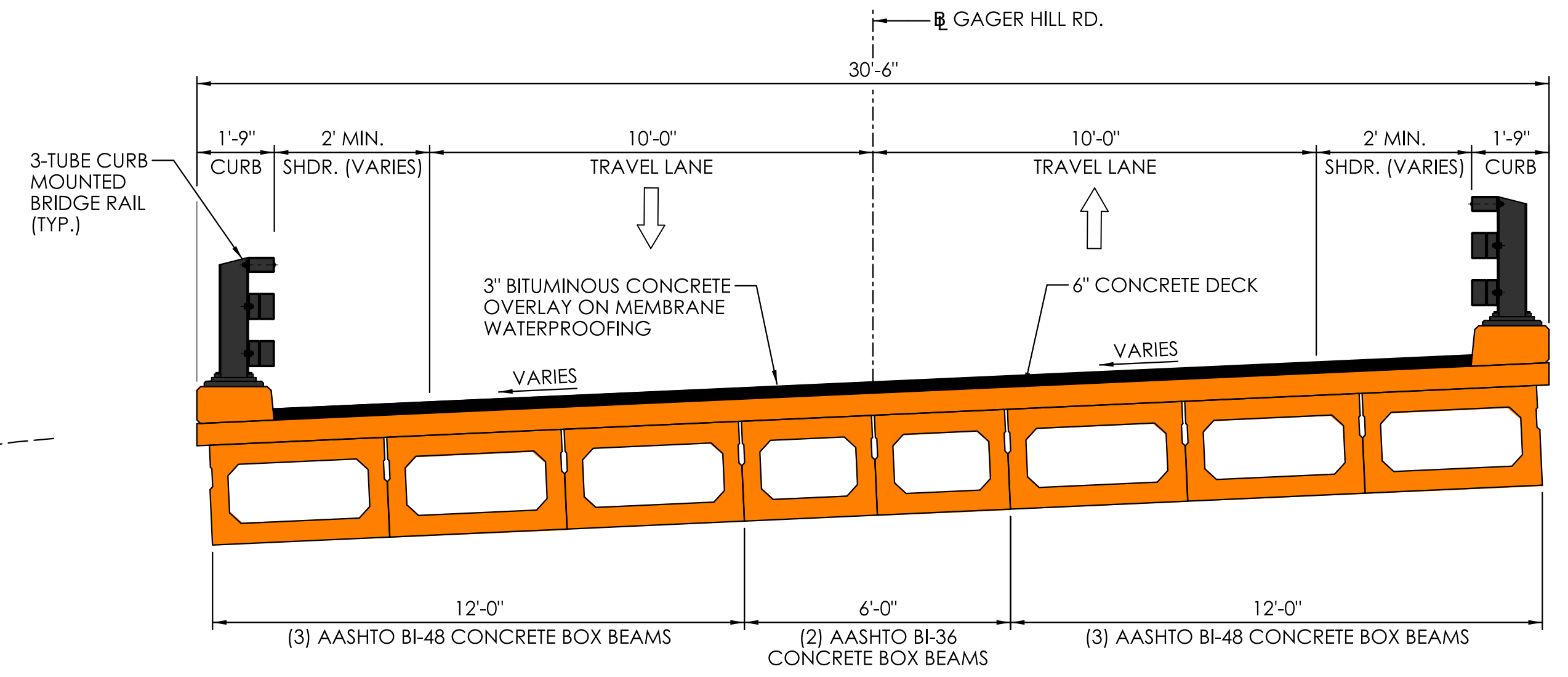
PLAN LEGEND
 PROPOSED BRIDGE
 RECONSTRUCTED ROADWAY
 WATERCOURSE

PLAN
 SCALE: 3/16" = 1'-0"



ELEVATION
 SCALE: 3/16" = 1'-0"

ELEVATION LEGEND
 PROPOSED SUPERSTRUCTURE
 PROPOSED SUBSTRUCTURE
 OPEN BRIDGE RAILING
 PROPOSED GRADING
 EMBANKMENT PROTECTION
 WATERCOURSE



TYPICAL SECTION
 SCALE: 3/8" = 1'-0"

SECTION LEGEND
 PROPOSED BRIDGE
 PAVEMENT
 OPEN BRIDGE RAILING

REV.	DATE	REVISION DESCRIPTION

REHABILITATION STUDY REPORT

SCALE AS NOTED

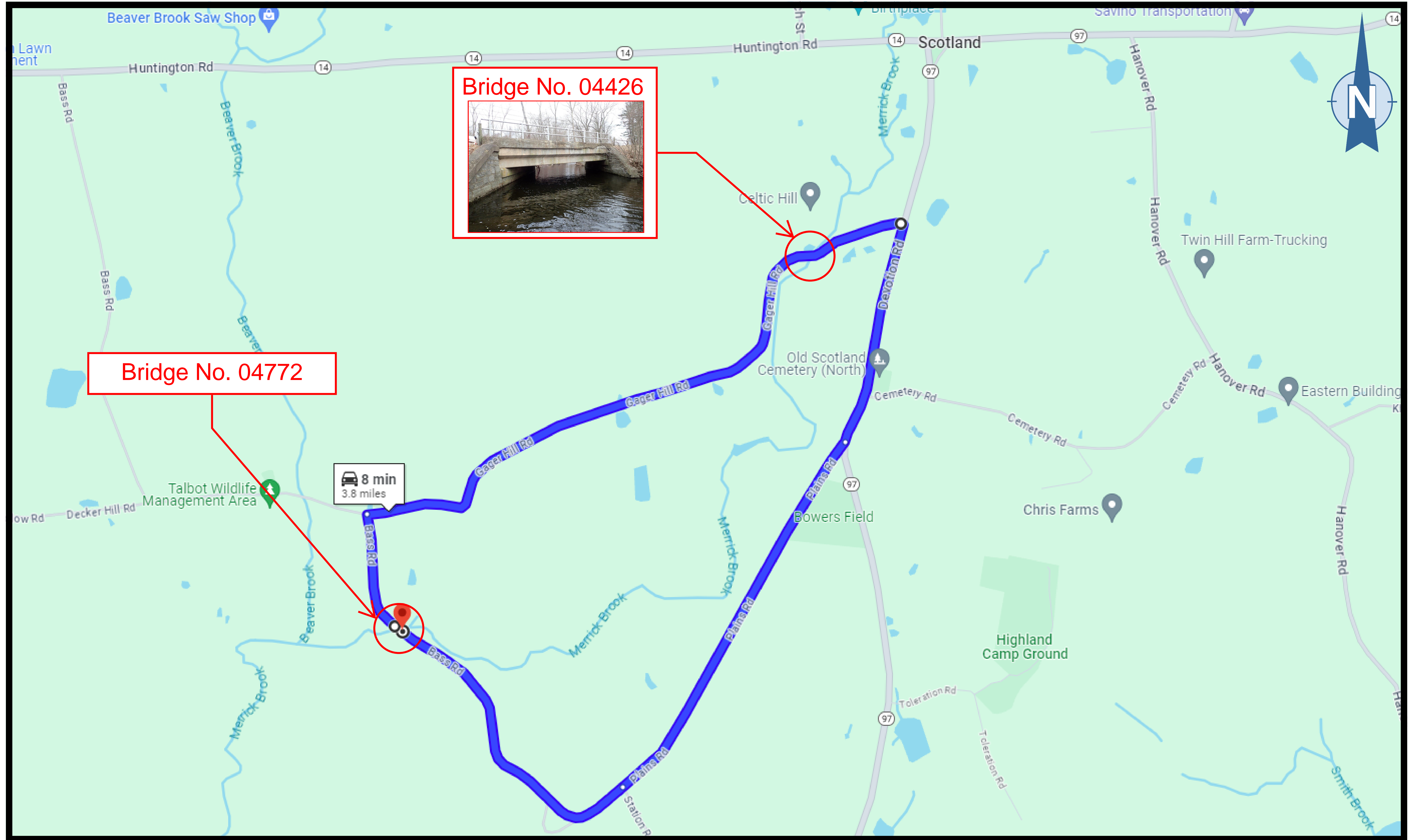
SIGNATURE/BLOCK: **GM2**
 GM2 ASSOCIATES, INC.
 115 GLASTONBURY BLVD.
 GLASTONBURY, CT 06033

STATE OF CONNECTICUT
 DEPARTMENT OF TRANSPORTATION

PROJECT NUMBER: 0123-0069
 PROJECT DESCRIPTION: REPLACEMENT OF BRIDGE NO. 04426, GAGER HILL ROAD OVER MERRICK BROOK
 TOWN(S): SCOTLAND
 DRAWING TITLE: GENERAL PLAN

DRAWING NO. S-02
 SHEET NO.

DESIGNER/DRAFTER: DD
 CHECKED BY: DC



REV.	DATE	REVISION DESCRIPTION