
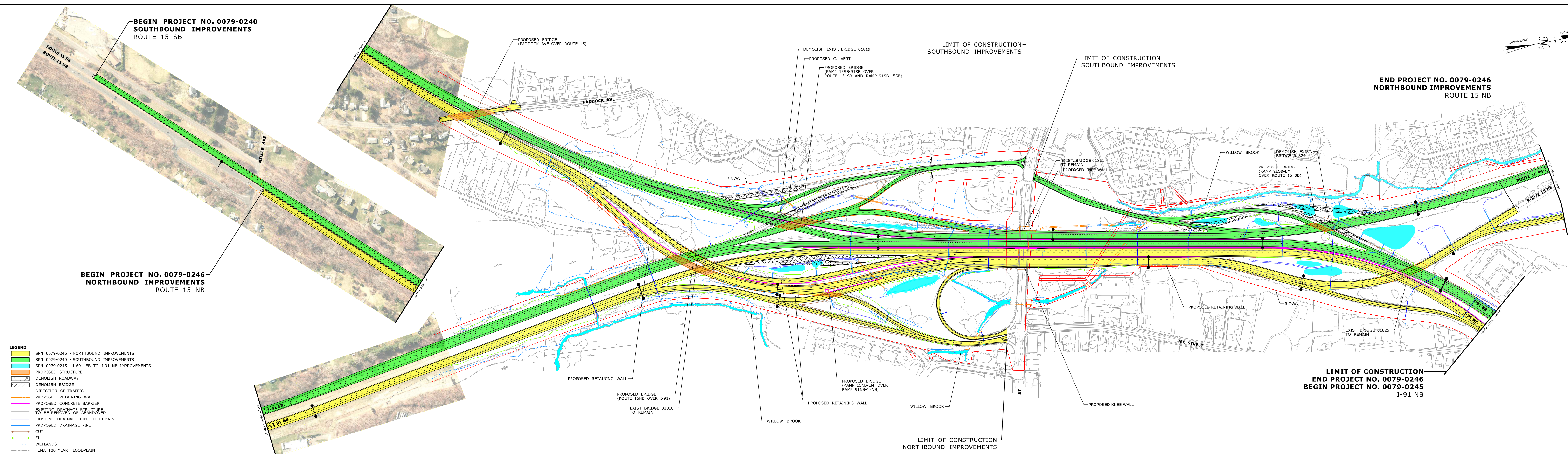


DESIGNED BY: CCI
 CHECKED BY: ALK
 PLOTTED DATE: 04/15/2024
 PLOTTING SCALE: 1"=320'



BEGIN PROJECT NO. 0079-0240
SOUTHBOUND IMPROVEMENTS
 ROUTE 15 SB

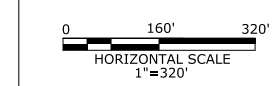
END PROJECT NO. 0079-0246
NORTHBOUND IMPROVEMENTS
 ROUTE 15 NB

BEGIN PROJECT NO. 0079-0246
NORTHBOUND IMPROVEMENTS
 ROUTE 15 NB

LIMIT OF CONSTRUCTION
END PROJECT NO. 0079-0246
BEGIN PROJECT NO. 0079-0245
 I-91 NB

- LEGEND**
- SPN 0079-0246 - NORTHBOUND IMPROVEMENTS
 - SPN 0079-0240 - SOUTHBOUND IMPROVEMENTS
 - SPN 0079-0245 - I-691 EB TO I-91 NB IMPROVEMENTS
 - PROPOSED STRUCTURE
 - DEMOLISH ROADWAY
 - DEMOLISH BRIDGE
 - DIRECTION OF TRAFFIC
 - PROPOSED RETAINING WALL
 - PROPOSED CONCRETE BARRIER
 - EXISTING DRAINAGE STRUCTURE TO BE REMOVED OR ABANDONED
 - EXISTING DRAINAGE PIPE TO REMAIN
 - PROPOSED DRAINAGE PIPE
 - CUT
 - FILL
 - WETLANDS
 - FEMA 100 YEAR FLOODPLAIN
 - N/A HIGHWAY LINE (R.O.W.)

PRELIMINARY
ENGINEERING REVIEW



I-91/I-691/ROUTE 15
 INTERCHANGE IMPROVEMENTS
 CITIES OF MERIDEN AND MIDDLETOWN, CT

PROJECT NO. 0079-0240, 0079-0245, 0079-0246
 DRAWING TITLE: FULL BUILD HIGHWAY PLAN - 2
 DRAWING NO. HWY-02
 SHEET NO.

**LIMIT OF CONSTRUCTION
END PROJECT NO. 0079-0240
BEGIN PROJECT NO. 0079-0245**
I-691 EB

**END PROJECT NO. 0079-0240
SOUTHBOUND IMPROVEMENTS**
I-91 SB

**END PROJECT NO. 0079-0245
I-691 EB TO I-91 NB
IMPROVEMENTS**
I-91 NB

**LIMIT OF CONSTRUCTION
END PROJECT NO. 0079-0246
BEGIN PROJECT NO. 0079-0245**
I-91 NB

**LIMIT OF CONSTRUCTION
END PROJECT NO. 0079-0240
BEGIN PROJECT NO. 0079-0245**

**LIMIT OF CONSTRUCTION
I-691 EB TO I-91 NB
IMPROVEMENTS**

**LIMIT OF CONSTRUCTION
I-691 EB TO I-91 NB
IMPROVEMENTS**

**END PROJECT
NO. 0079-0245
I-691 EB TO I-91 NB
IMPROVEMENTS**
I-691 EB

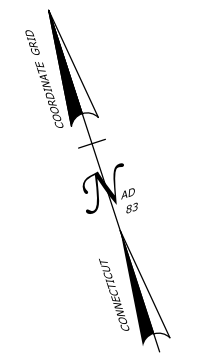
**END PROJECT
NO. 0079-0240
SOUTHBOUND
IMPROVEMENTS**
I-691 WB

- LEGEND**
- SPN 0079-0246 - NORTHBOUND IMPROVEMENTS
 - SPN 0079-0240 - SOUTHBOUND IMPROVEMENTS
 - SPN 0079-0245 - I-691 EB TO I-91 NB IMPROVEMENTS
 - PROPOSED STRUCTURE
 - DEMOLISH ROADWAY
 - DEMOLISH BRIDGE
 - DIRECTION OF TRAFFIC
 - PROPOSED RETAINING WALL
 - PROPOSED CONCRETE BARRIER
 - EXISTING DRAINAGE STRUCTURE TO BE REMOVED OR ABANDONED
 - EXISTING DRAINAGE PIPE TO REMAIN
 - PROPOSED DRAINAGE PIPE
 - CUT
 - FILL
 - WETLANDS
 - FEMA 100 YEAR FLOODPLAIN
 - N/A HIGHWAY LINE (R.O.W.)

| | | | | | | |
|---|--|--|--|---|--|--------------------|
| PRELIMINARY ENGINEERING REVIEW | | | | I-91/I-691/ROUTE 15 INTERCHANGE IMPROVEMENTS CITIES OF MERIDEN AND MIDDLETOWN, CT | PROJECT NO. 0079-0240, 0079-0245, 0079-0246 | DRAWING NO. HWY-03 |
| | | | | | DRAWING TITLE: FULL BUILD HIGHWAY PLAN - 3 | SHEET NO. |

| | |
|----------------------|-------|
| DESIGNED BY: CCI | DATE: |
| CHECKED BY: ALK | DATE: |
| PROJECT DESCRIPTION: | DATE: |

- LEGEND**
- SPN 0079-0246 - NORTHBOUND IMPROVEMENTS
 - SPN 0079-0240 - SOUTHBOUND IMPROVEMENTS
 - SPN 0079-0245 - I-691 EB TO I-91 NB IMPROVEMENTS
 - PROPOSED STRUCTURE
 - DEMOLISH ROADWAY
 - DEMOLISH BRIDGE
 - DIRECTION OF TRAFFIC
 - PROPOSED RETAINING WALL
 - PROPOSED CONCRETE BARRIER
 - EXISTING DRAINAGE STRUCTURE TO BE REMOVED OR ABANDONED
 - EXISTING DRAINAGE PIPE TO REMAIN
 - PROPOSED DRAINAGE PIPE
 - CUT
 - FILL
 - WETLANDS
 - FEMA 100 YEAR FLOODPLAIN
 - N/A HIGHWAY LINE (R.O.W.)



**BEGIN PROJECT NO. 0079-0246
NORTHBOUND IMPROVEMENTS
I-691 WB**

**BEGIN PROJECT NO. 0079-0240
SOUTHBOUND IMPROVEMENTS
I-691 EB**

**LIMIT OF CONSTRUCTION
NORTHBOUND IMPROVEMENTS**

**LIMIT OF CONSTRUCTION
SOUTHBOUND IMPROVEMENTS**

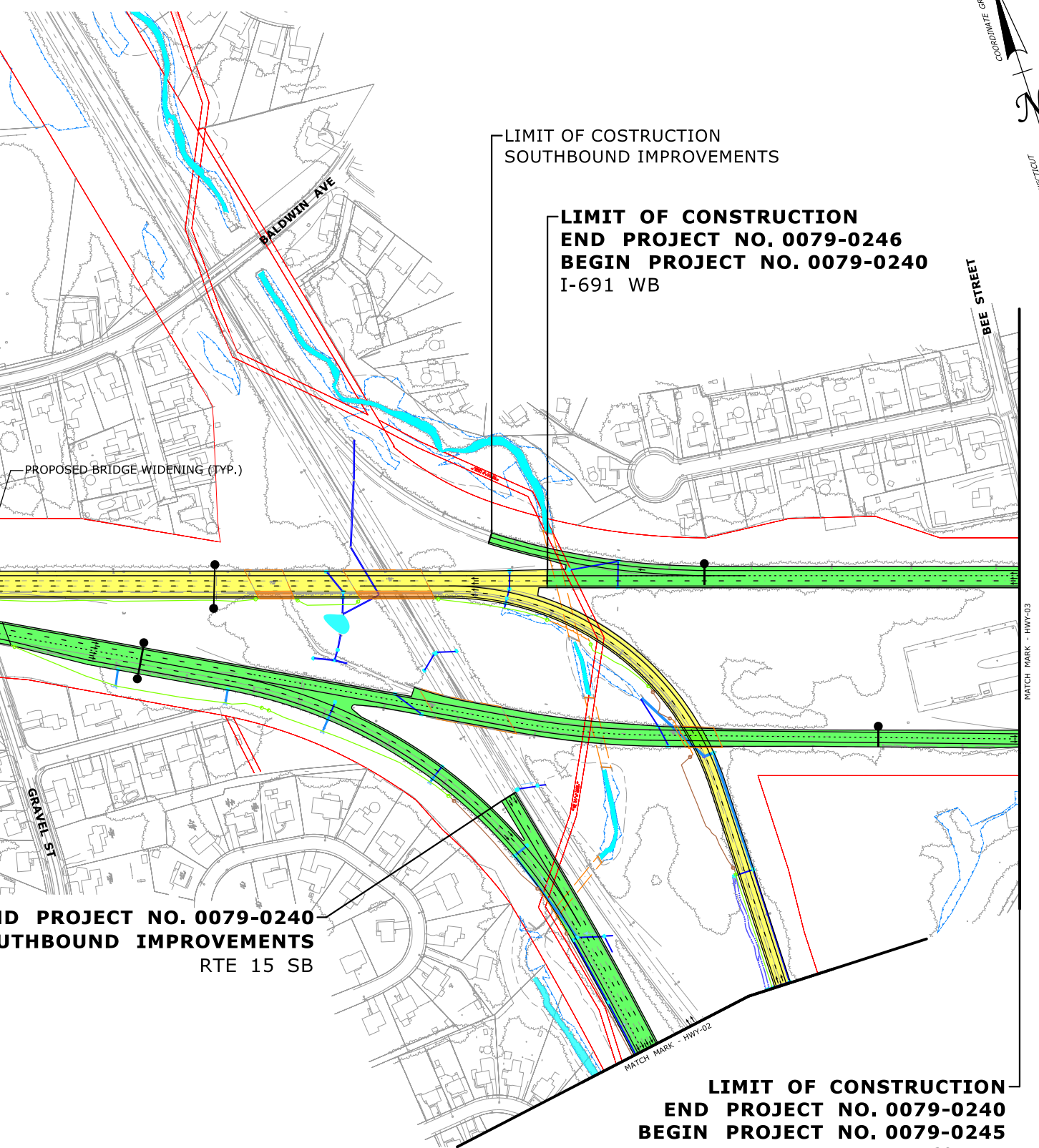
**LIMIT OF CONSTRUCTION
SOUTHBOUND IMPROVEMENTS**

**END PROJECT NO. 0079-0240
SOUTHBOUND IMPROVEMENTS
RTE 15 SB**

**LIMIT OF COSTRUCTION
SOUTHBOUND IMPROVEMENTS**

**LIMIT OF CONSTRUCTION
END PROJECT NO. 0079-0246
BEGIN PROJECT NO. 0079-0240
I-691 WB**

**LIMIT OF CONSTRUCTION
END PROJECT NO. 0079-0240
BEGIN PROJECT NO. 0079-0245
I-691 EB**



| | |
|-----------------------|-----------------------|
| DESIGNER/DRAFTER: CCI | DATE: |
| CHECKED BY: ALM | REVISION DESCRIPTION: |
| PROJECT NO.: | DATE: |
| FILE NAME: STILLS | DATE: |
| REV.: | DATE: |