








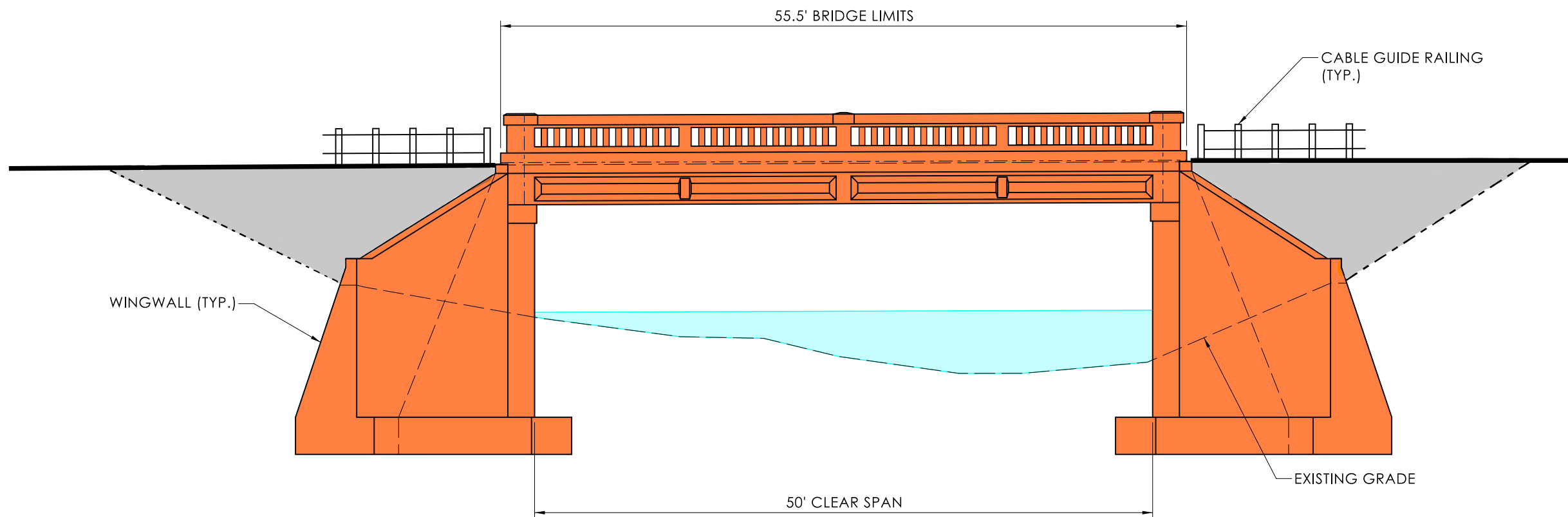
PLAN

SCALE: 1"=20'

LEGEND

	EXISTING BRIDGE		RIGHT-OF WAY LINE
	EXISTING PAVEMENT		OVERHEAD UTILITIES
	WATERCOURSE		WATERMAIN
			SANITARY SEWER

BRIDGE REPLACEMENT GROTON LONG POINT ROAD OVER PALMER COVE	
EXISTING CONDITION	
CITY/TOWN: GROTON	BRIDGE NO. 04675
STATE PROJECT NO.: 0058-0344	DATE: 8/12/2024



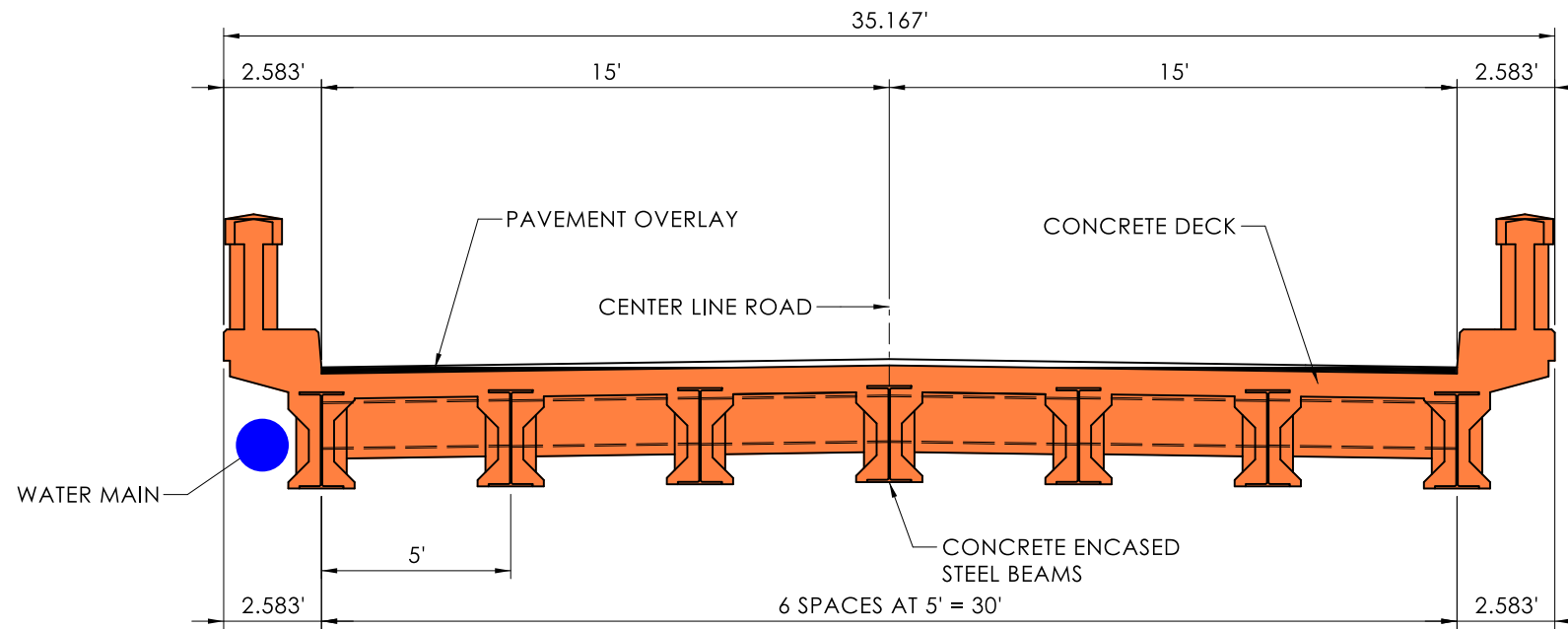
ELEVATION

SCALE: 1"=10'

LEGEND

- EXISTING BRIDGE
- WATERCOURSE

BRIDGE REPLACEMENT	
GROTON LONG POINT ROAD OVER PALMER COVE	
EXISTING CONDITION	
CITY/TOWN: GROTON	BRIDGE NO. 04675
STATE PROJECT NO.: 0058-0344	DATE: 8/12/2024



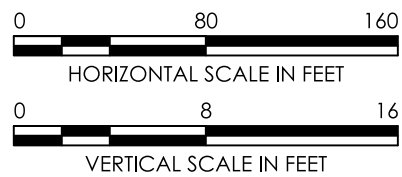
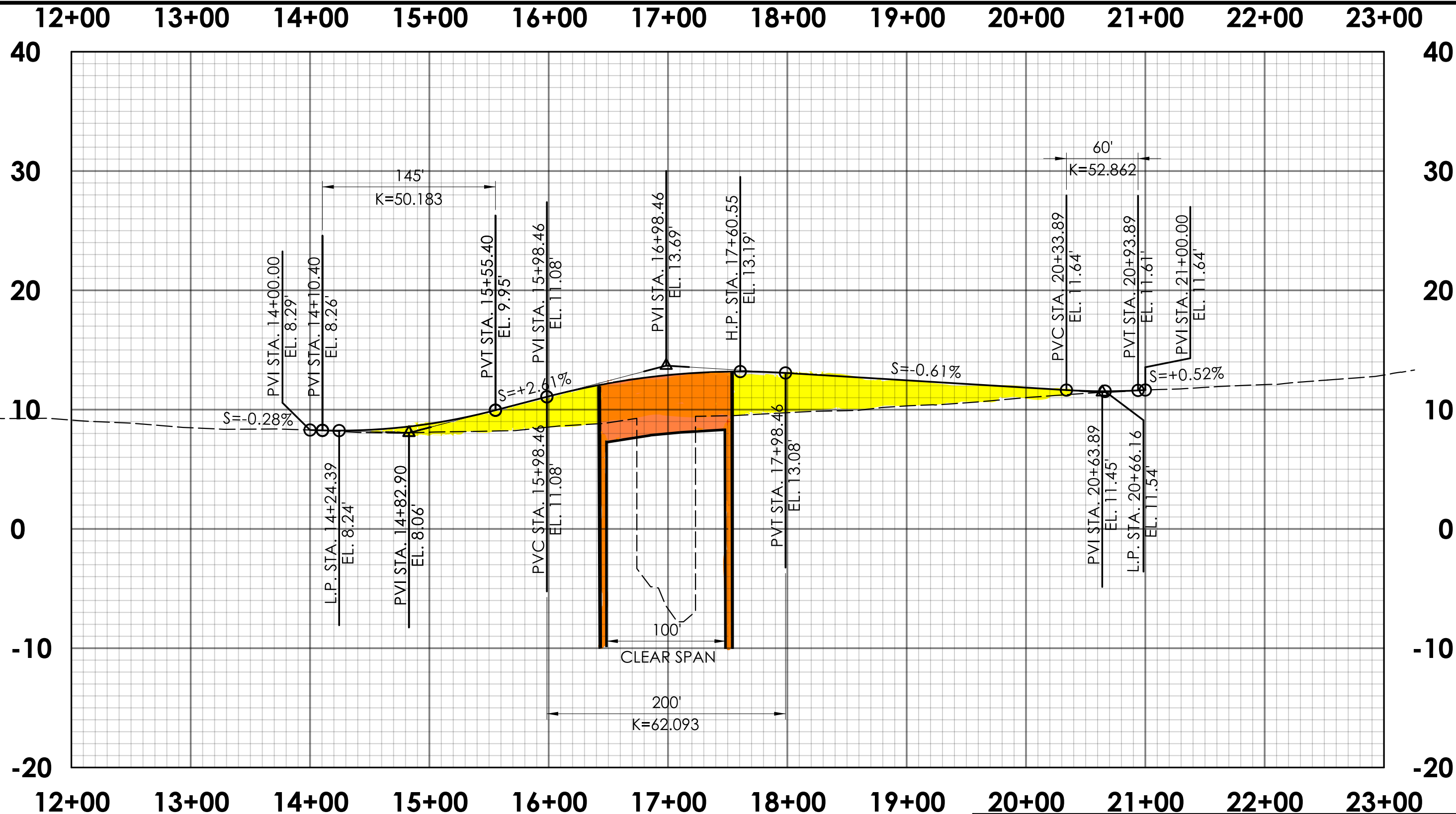
SECTION

SCALE: 1"=5'

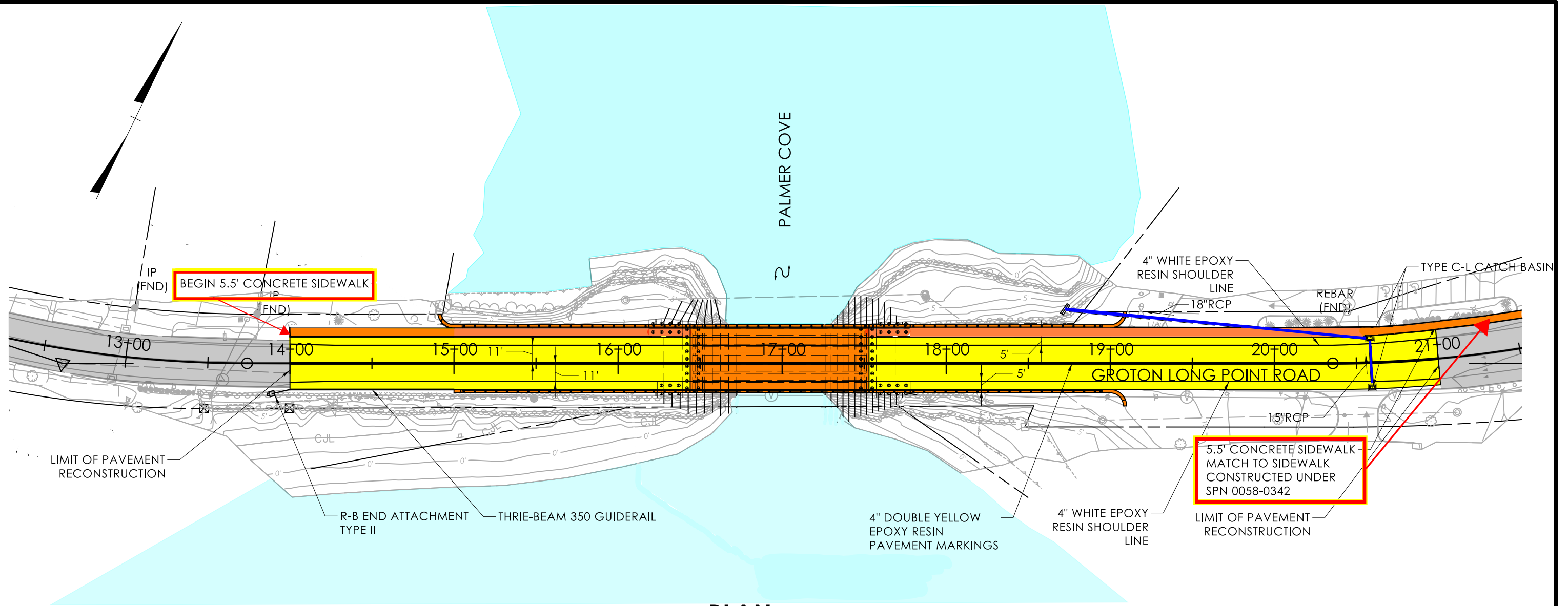
LEGEND

- EXISTING BRIDGE
- BITUMINOUS CONCRETE

BRIDGE REPLACEMENT	
GROTON LONG POINT ROAD OVER PALMER COVE	
EXISTING CONDITION	
CITY/TOWN: GROTON	BRIDGE NO. 04675
STATE PROJECT NO.: 0058-0344	DATE: 8/12/2024



BRIDGE REPLACEMENT	
GROTON LONG POINT ROAD OVER PALMER COVE	
PROPOSED VERTICAL ALIGNMENT	
CITY/TOWN: GROTON	BRIDGE NO. 04675
STATE PROJECT NO.: 0058-0344	DATE: 8/12/2024



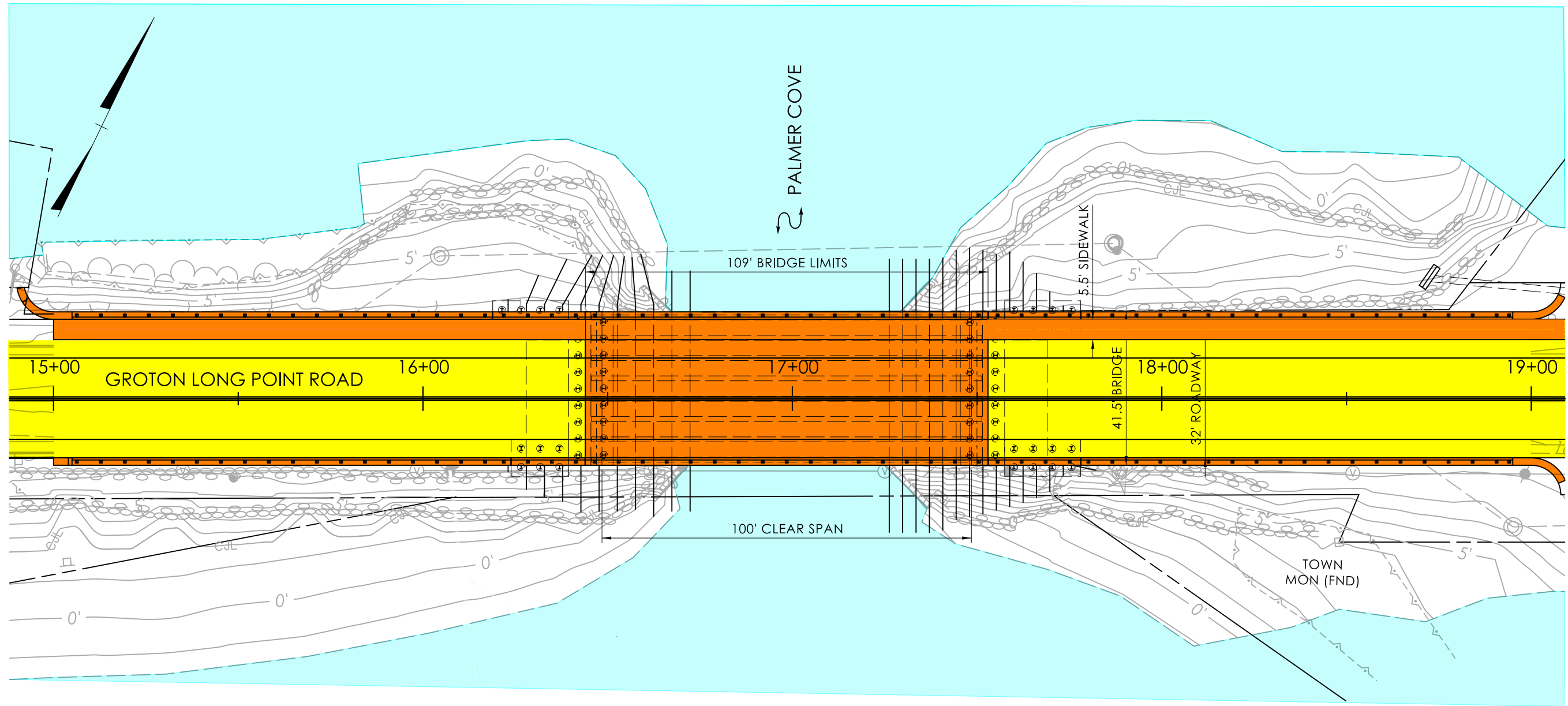
PLAN

SCALE: 1"=60'

LEGEND

- PROPOSED BRIDGE
- PROPOSED PAVEMENT
- WATERCOURSE
- EXISTING PAVEMENT

BRIDGE REPLACEMENT	
GROTON LONG POINT ROAD OVER PALMER COVE	
PROPOSED ROADWAY IMPROVEMENT	
CITY/TOWN: GROTON	BRIDGE NO. 04675
STATE PROJECT NO.: 0058-0344	DATE: 8/12/2024



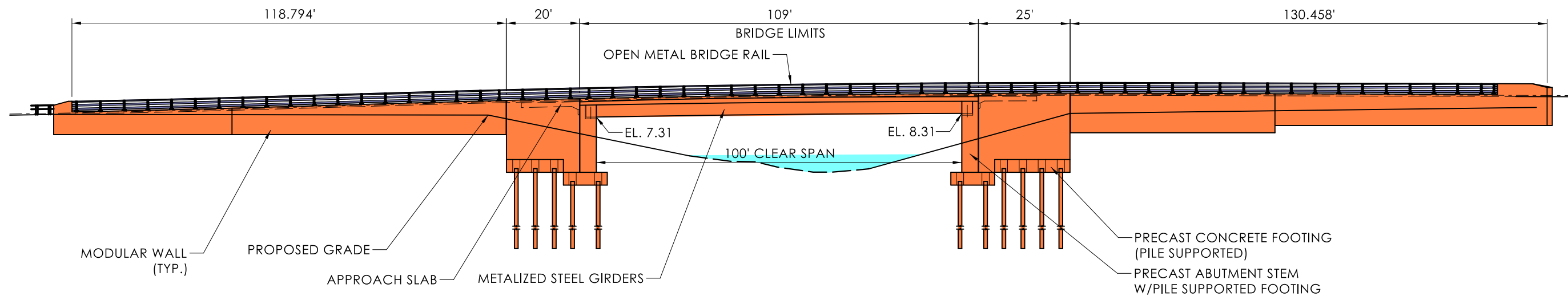
PLAN

SCALE: 1"=30'

LEGEND

- PROPOSED BRIDGE
- PROPOSED PAVEMENT
- WATERCOURSE

BRIDGE REPLACEMENT	
GROTON LONG POINT ROAD OVER PALMER COVE	
PROPOSED ALTERNATIVE A	
CITY/TOWN: GROTON	BRIDGE NO. 04675
STATE PROJECT NO.: 0058-0344	DATE: 8/12/2024



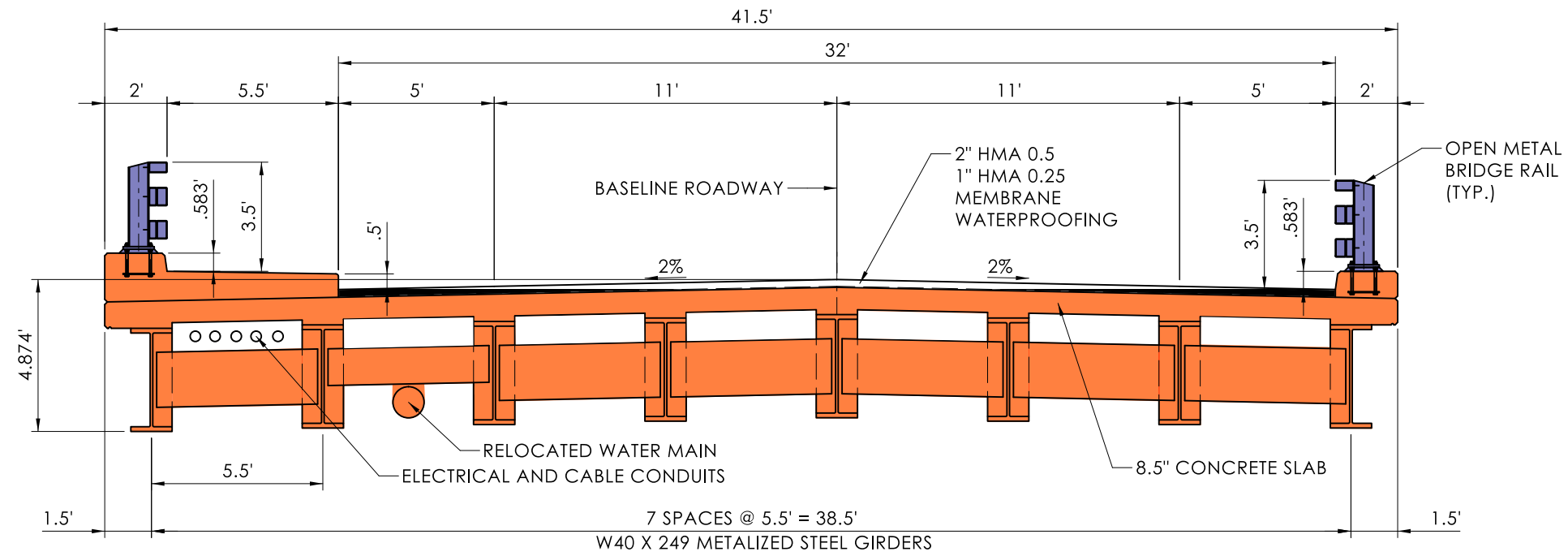
ELEVATION

SCALE: 1"=30'

LEGEND

- PROPOSED BRIDGE
- WATERCOURSE
- PROPOSED BRIDGE RAIL

BRIDGE REPLACEMENT	
GROTON LONG POINT ROAD OVER PALMER COVE	
PROPOSED ALTERNATIVE A	
CITY/TOWN: GROTON	BRIDGE NO. 04675
STATE PROJECT NO.: 0058-0344	DATE: 8/12/2024



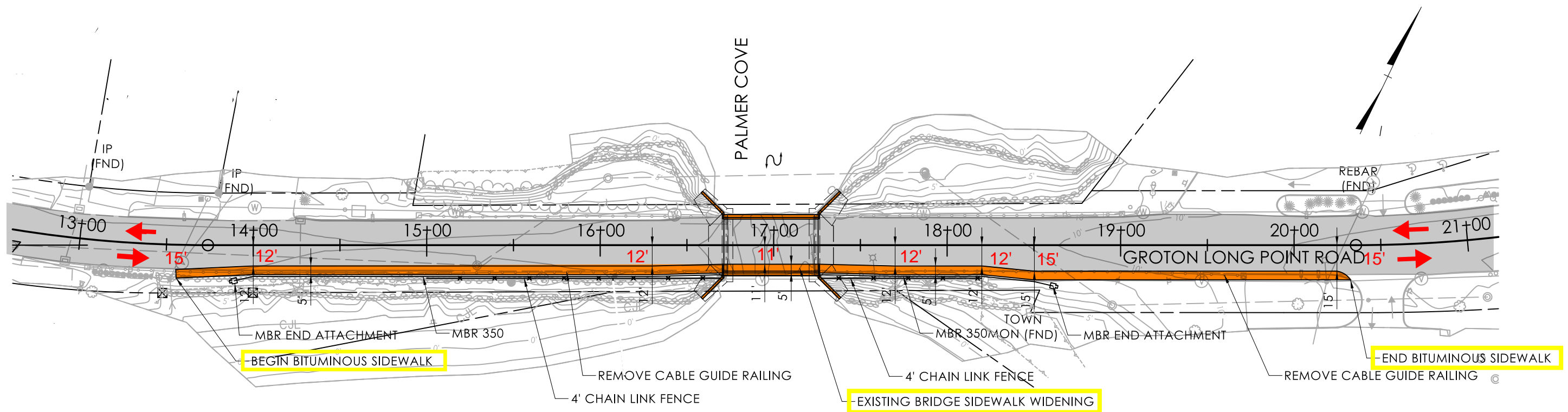
TYPICAL SECTION

SCALE: 1"=5'

LEGEND

- PROPOSED BRIDGE
- BITUMINOUS CONCRETE
- PROPOSED STEEL

BRIDGE REPLACEMENT	
GROTON LONG POINT ROAD OVER PALMER COVE	
PROPOSED ALTERNATIVE A	
CITY/TOWN: GROTON	BRIDGE NO. 04675
STATE PROJECT NO.: 0058-0344	DATE: 8/12/2024



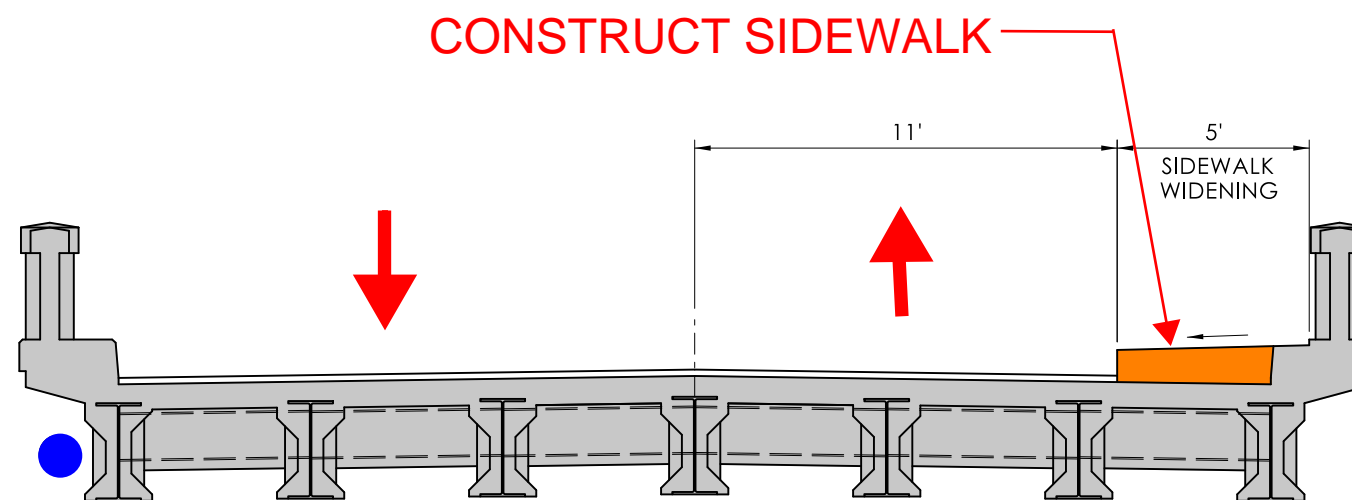
PLAN

SCALE: 1"=60'

LEGEND

- PROPOSED SIDEWALK, WINGWALLS, AND PARAPETS
- EXISTING PAVEMENT

BRIDGE REPLACEMENT	
GROTON LONG POINT ROAD OVER PALMER COVE	
PROPOSED PRE-STAGE 1	
CITY/TOWN: GROTON	BRIDGE NO. 04675
STATE PROJECT NO.: 0058-0344	DATE: 8/12/2024



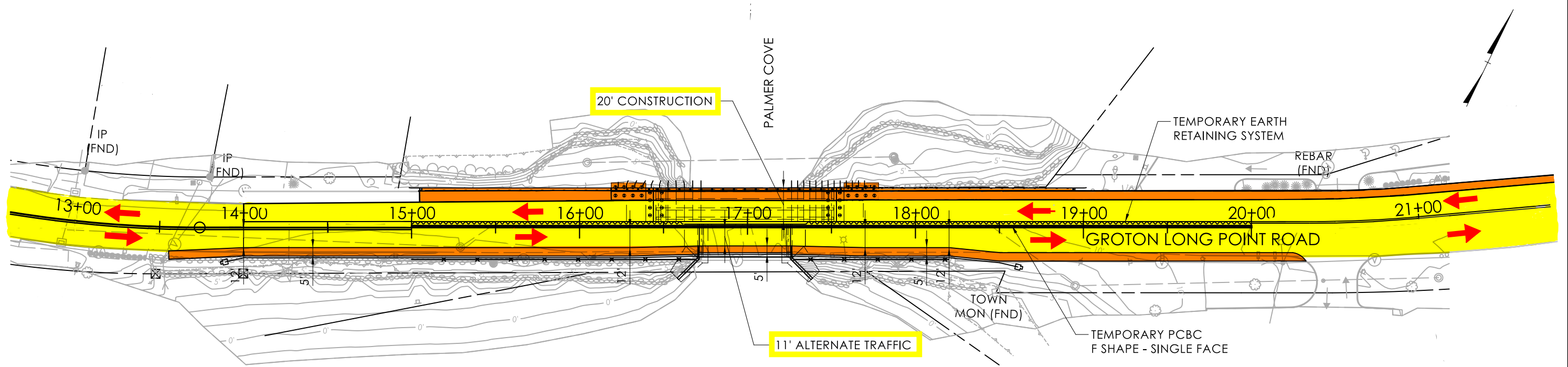
TYPICAL SECTION

SCALE: 1"=5'

LEGEND

- PROPOSED SIDEWALK
- EXISTING BRIDGE

BRIDGE REPLACEMENT	
GROTON LONG POINT ROAD OVER PALMER COVE	
PROPOSED PRE-STAGE 1	
CITY/TOWN: GROTON	BRIDGE NO. 04675
STATE PROJECT NO.: 0058-0344	DATE: 8/12/2024



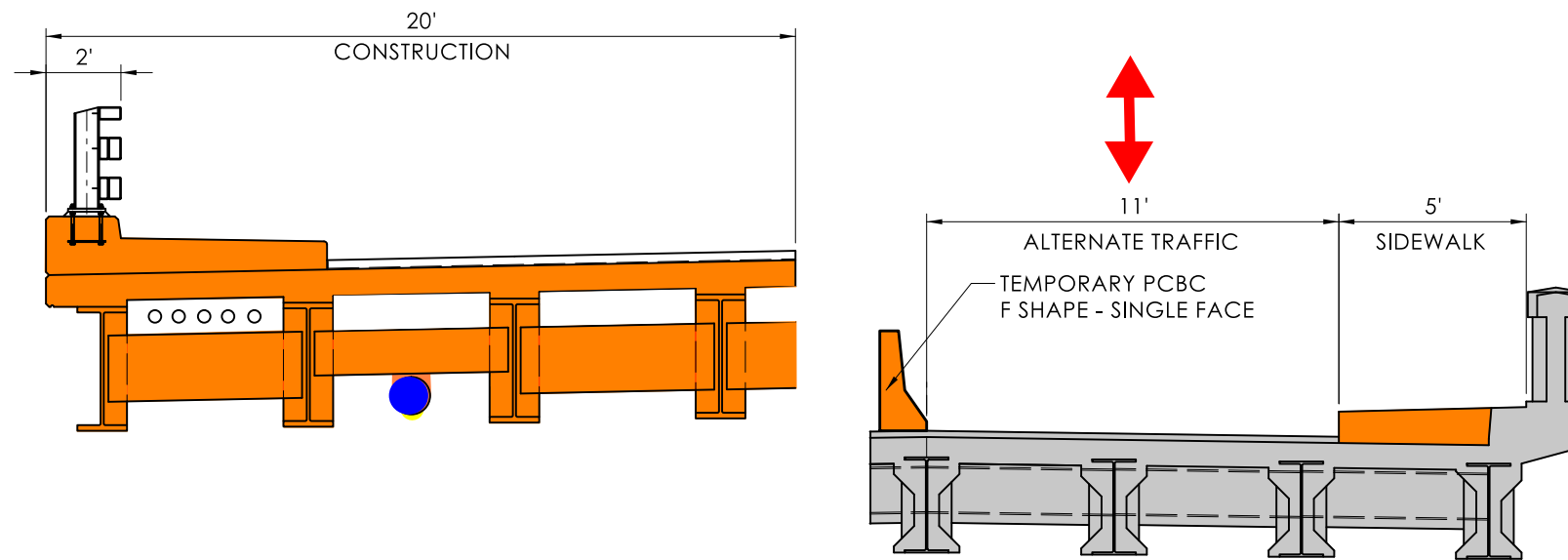
PLAN

SCALE: 1"=60'

LEGEND

- PROPOSED BRIDGE
- PROPOSED PAVEMENT
- EXISTING PAVEMENT

BRIDGE REPLACEMENT	
GROTON LONG POINT ROAD OVER PALMER COVE	
PROPOSED STAGE 1	
CITY/TOWN: GROTON	BRIDGE NO. 04675
STATE PROJECT NO.: 0058-0344	DATE: 8/12/2024



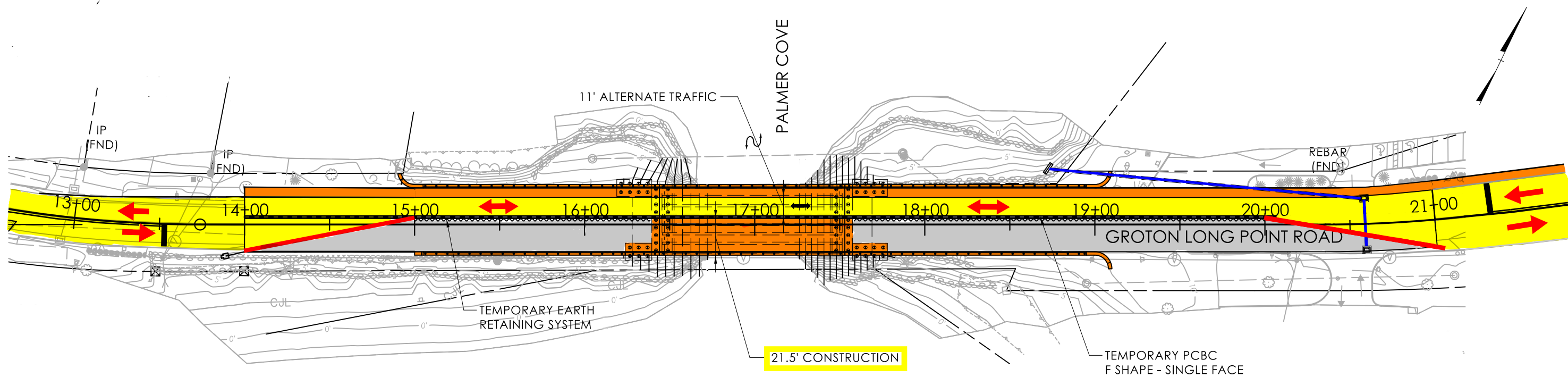
TYPICAL SECTION

SCALE: 1"=5'

LEGEND

- PROPOSED BRIDGE
- EXISTING PAVEMENT

BRIDGE REPLACEMENT	
GROTON LONG POINT ROAD OVER PALMER COVE	
PROPOSED STAGE 1	
CITY/TOWN: GROTON	BRIDGE NO. 04675
STATE PROJECT NO.: 0058-0344	DATE: 8/12/2024



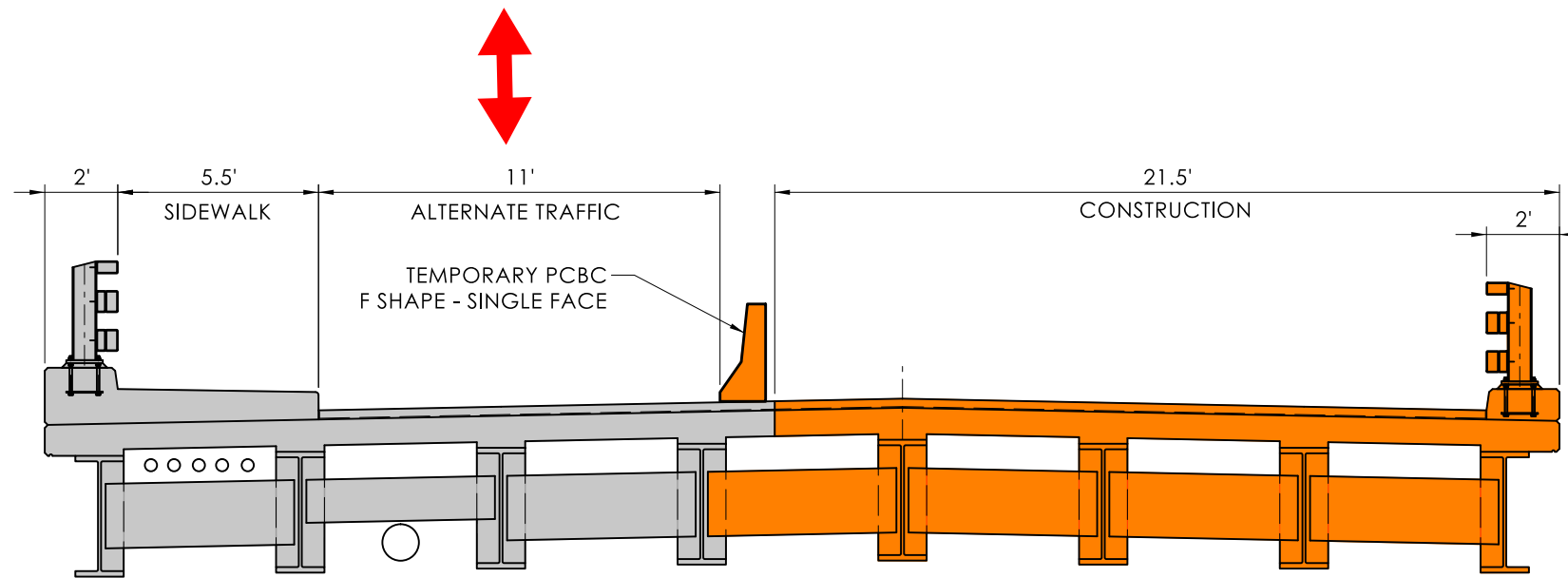
PLAN

SCALE: 1"=60'

LEGEND

- PROPOSED SIDEWALK, WINGWALLS, AND PARAPETS
- PROPOSED PAVEMENT
- GRASSY AREA

BRIDGE REPLACEMENT	
GROTON LONG POINT ROAD OVER PALMER COVE	
PROPOSED STAGE 2	
CITY/TOWN: GROTON	BRIDGE NO. 04675
STATE PROJECT NO.: 0058-0344	DATE: 8/12/2024



TYPICAL SECTION

SCALE: 1"=5'

LEGEND

- PROPOSED BRIDGE
- EXISTING PAVEMENT

BRIDGE REPLACEMENT	
GROTON LONG POINT ROAD OVER PALMER COVE	
PROPOSED STAGE 2	
CITY/TOWN: GROTON	BRIDGE NO. 04675
STATE PROJECT NO.: 0058-0344	DATE: 8/12/2024