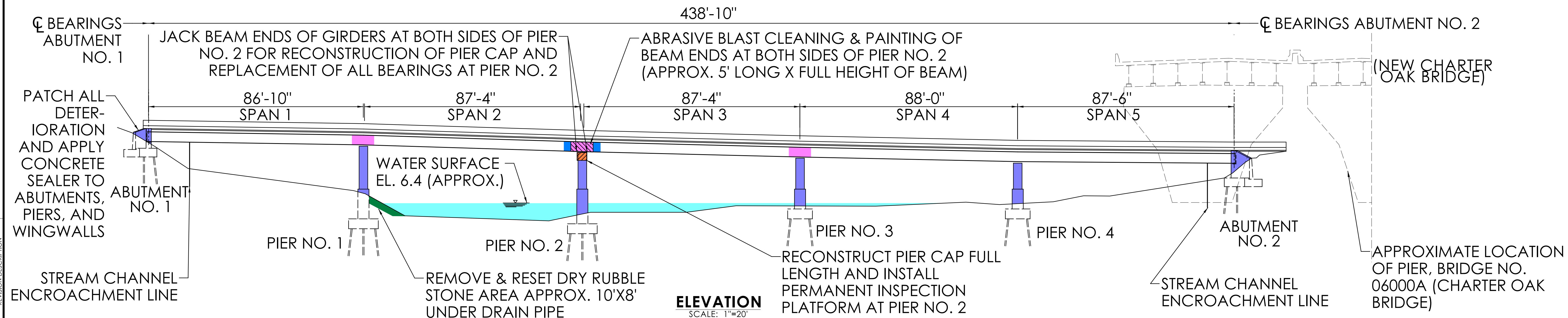


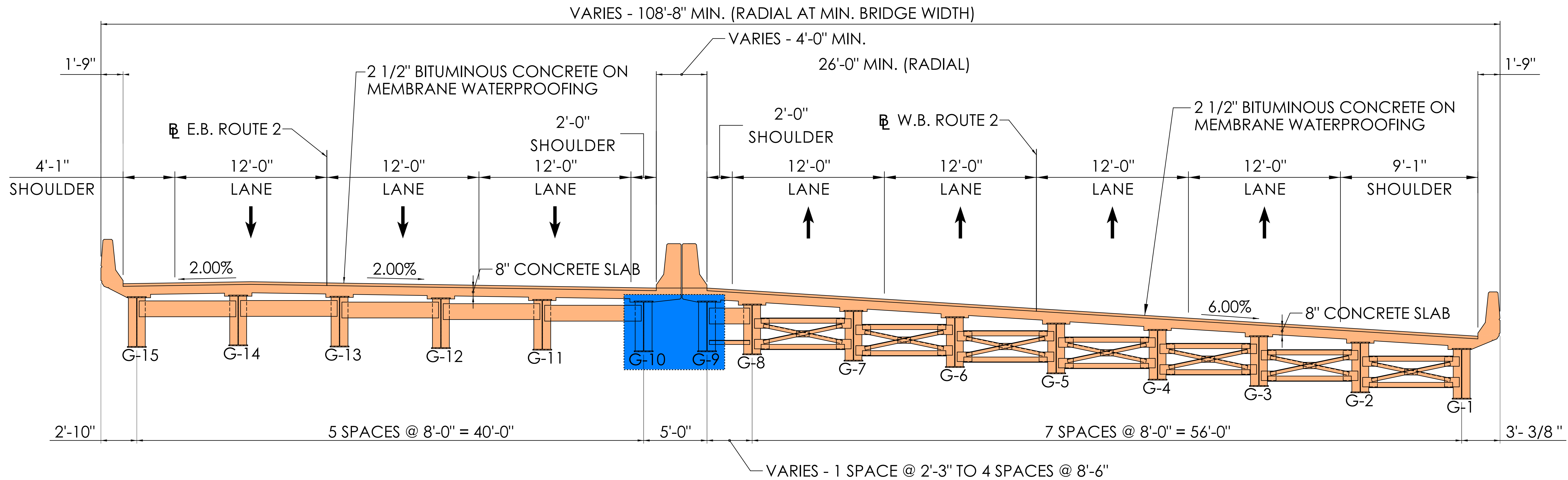
GENERAL PLAN
SCALE: 1"=20'



ELEVATION
SCALE: 1"=20'

REV.	DATE	REVISION DESCRIPTION

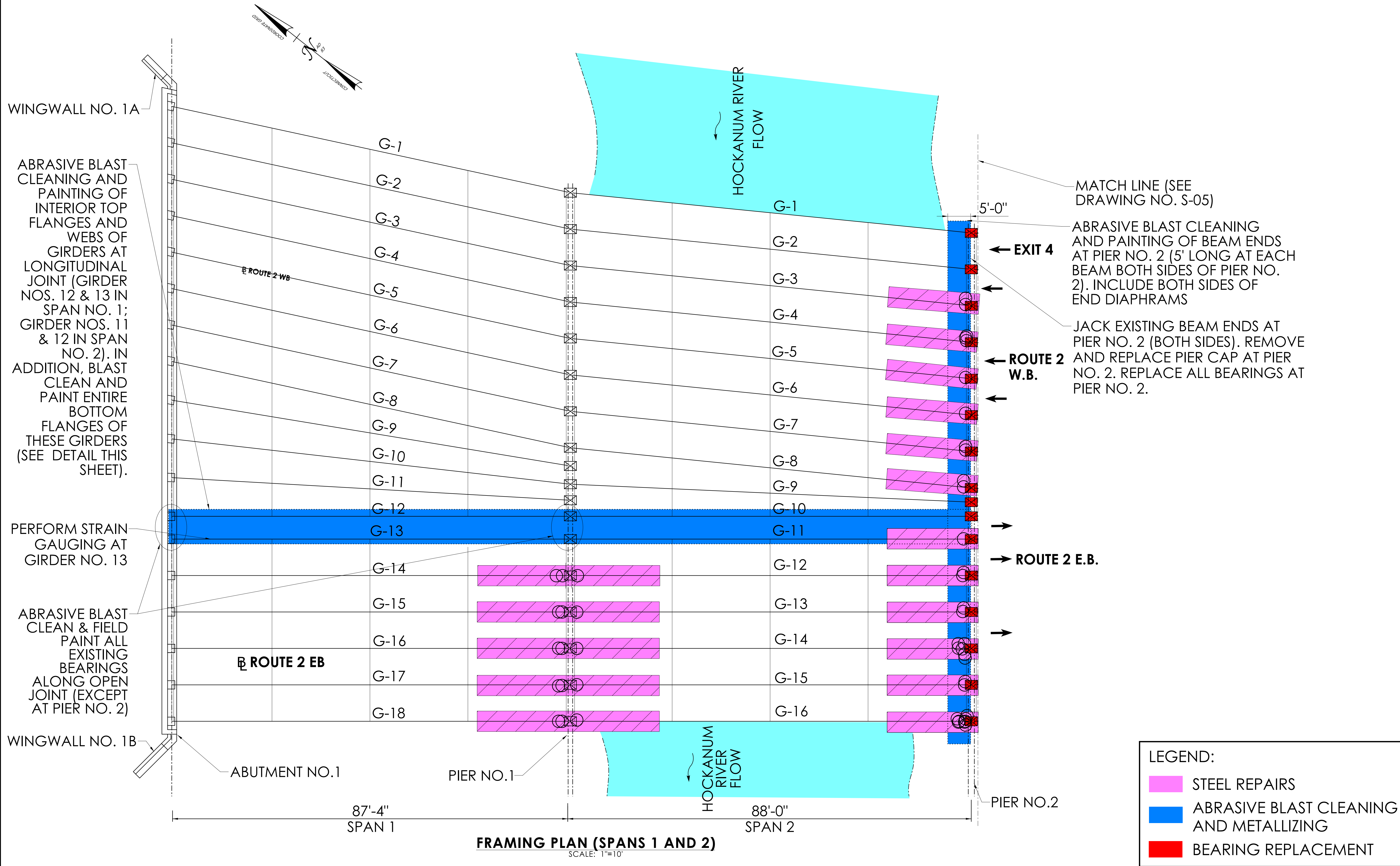
SIGNATURE BLOCK:		 <div>CONNECTICUT DEPARTMENT OF TRANSPORTATION</div>	PROJECT TITLE:	TOWN(S):	DRAWING TITLE:	PROJECT NO.:	DRAWING NO.:
DESIGNER/DRAFTER: A. BISI	CHECKED BY: M. HABEK		REHABILITATION OF BRIDGE NO. 00374 ROUTE 2 OVER HOCKANUM RIVER	EAST HARTFORD	GENERAL PLAN AND ELEVATION	0042-0331	S-02
							SHEET NO.:



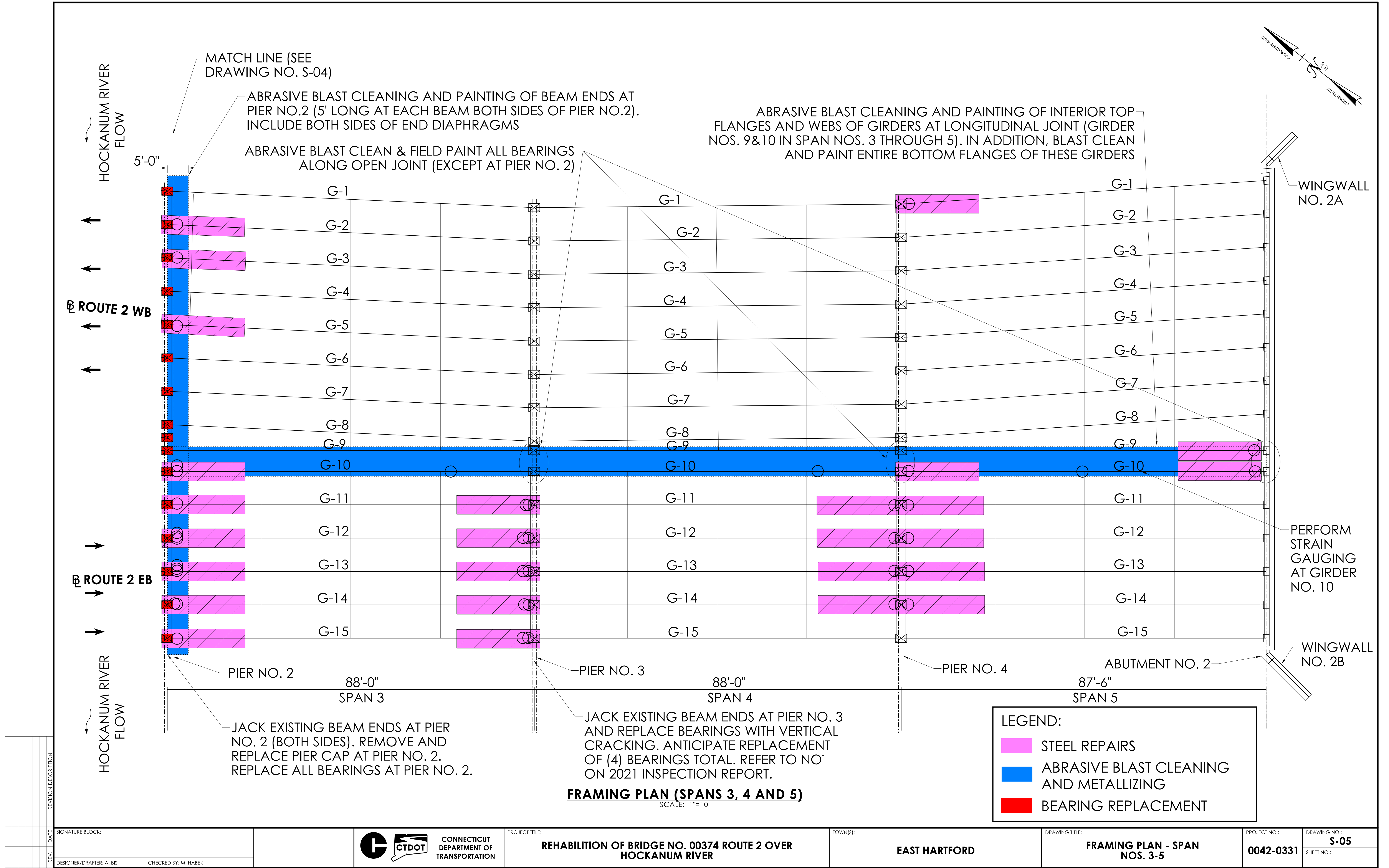
EXISTING CROSS SECTION (SPAN NO. 3 SHOWN)
SCALE: 3/8"=1'-0"

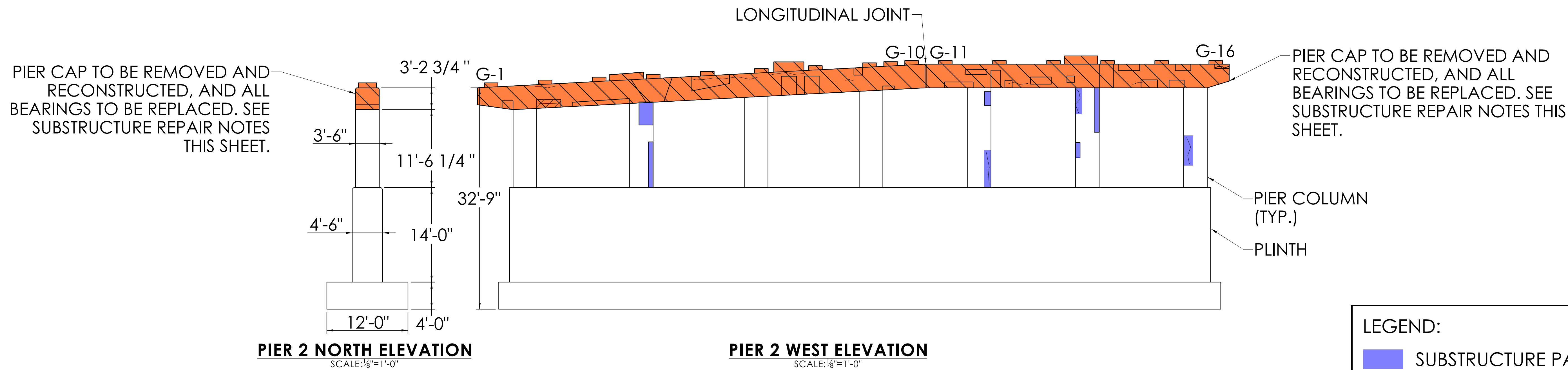
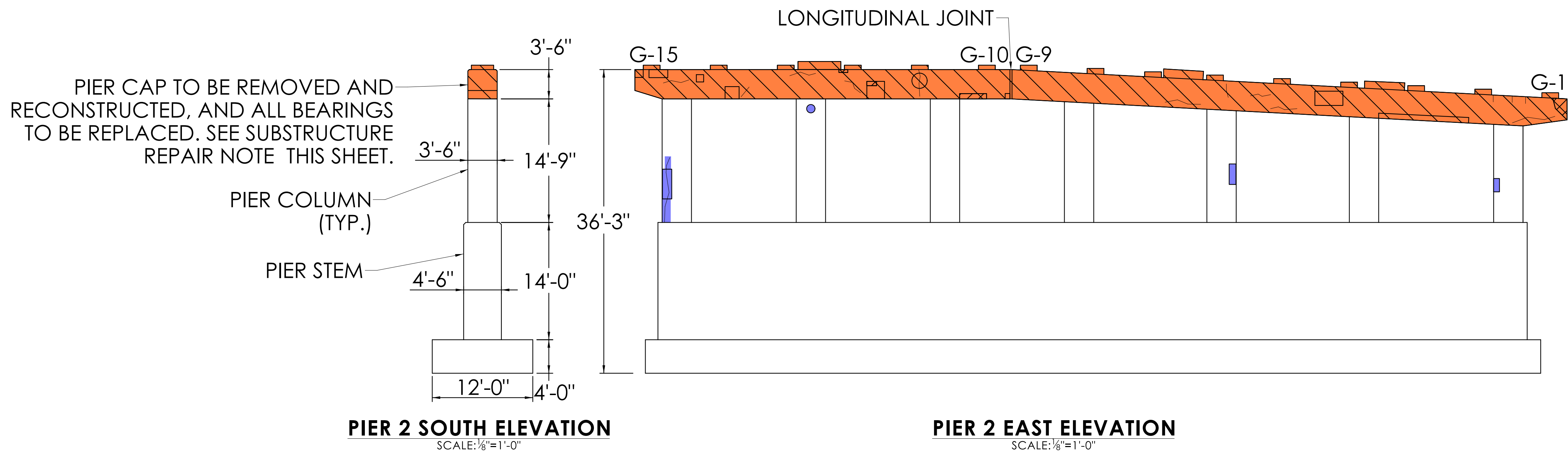
LEGEND:

- EXISTING STRUCTURE
- ABRASIVE BLAST CLEANING AND METALLIZING



REV.	DATE	REVISION DESCRIPTION





LEGEND:

SUBSTRUCTURE PATCHING

PIER CAP REPLACEMENT



REV	DATE	REVISION DESCRIPTION

SIGNATURE BLOCK:	
DESIGNER/DRAFTER: A. BISI	CHECKED BY: M. HABEK



PROJECT TITLE:
REHABILITATION OF BRIDGE NO. 00374 ROUTE 2 OVER HOCKANUM RIVER

TOWN(S):
EAST HARTFORD

DRAWING TITLE:
ACCESS ROAD PLAN

PROJECT NO.:	DRAWING NO.:
0042-0331	S-07
SHEET NO.:	