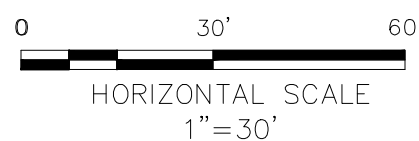



REV.	DATE	REVISION DESCRIPTION

DESIGNER/DRAFTER: BB	CHECKED BY: MW



SIGNATURE
BLOCK:



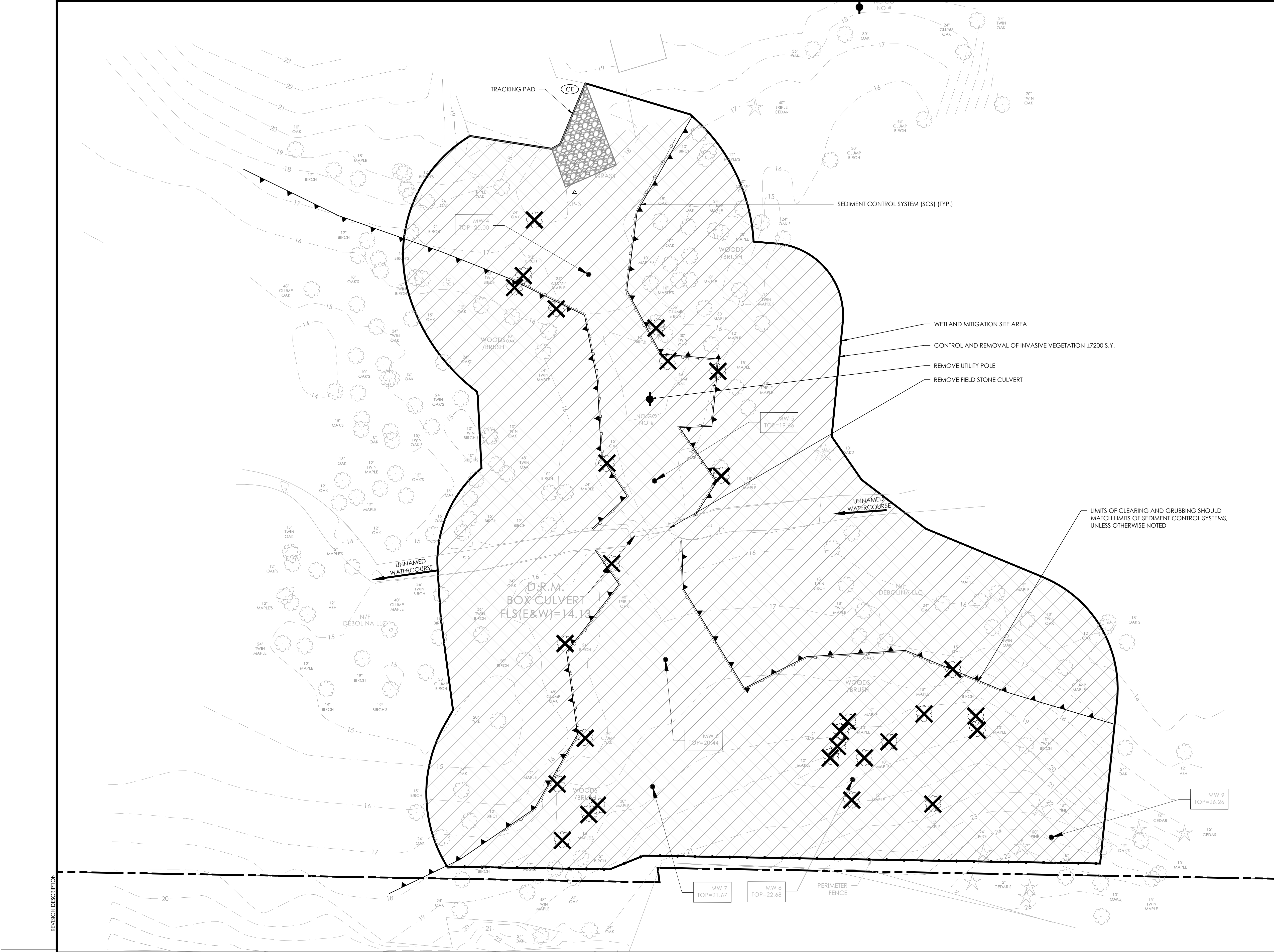
PROJECT NUMBER: 0310-0048
PROJECT DESCRIPTION: MADISON RAILROAD STATION - 90% SUBMISSION
TOWN(S): MADISON
DRAWING TITLE: SITE PLAN

DRAWING NO.

C-101

SHEET NO.

FILE NAME



DEMOLITION NOTES

- BEFORE BEGINNING ANY WORK, THE CONTRACTOR SHALL CONTACT "CALL BEFORE YOU DIG" AT 1.800.922.4455, THE RESPECTIVE UTILITY COMPANIES AND LOCAL AUTHORITIES TO CONFIRM THE LOCATION OF ALL EXISTING UTILITIES. ANY COSTS INCURRED BY THE CONTRACTOR AS A RESULT OF FAILURE TO CONTACT PROPER AUTHORITIES SHALL BE BORN BY THE CONTRACTOR.
- ALL MATERIAL TO BE REMOVED SHALL BE LEGALLY DISPOSED OF BY THE CONTRACTOR AWAY FROM THE SITE OR DELIVERED AS DIRECTED BY THE OWNER.
- LOCATION OF ALL UTILITIES ARE SHOWN DIAGRAMMATICALLY & MAY BE INCOMPLETE. CONTRACTOR SHALL VERIFY LOCATIONS OF ALL UTILITIES PRIOR TO THE START OF CONSTRUCTION. ANY DAMAGE TO EXISTING UTILITIES DONE BY THIS WORK SHALL BE REPAIRED BY THE CONTRACTOR.
- PROTECTION OF ALL EXISTING TREES TO REMAIN SHALL BE A PRIORITY. INSTALL TREE PROTECTION AS INDICATED. DO NOT STOCKPILE, PARK OR PERFORM ANY MECHANICAL OPERATIONS WITHIN THE DRIPLINE OF EXISTING TREES AS INDICATED IN THE DETAILS. NO STORAGE OF MATERIALS OR SOIL SHALL BE ALLOWED IN THESE AREAS. ALL FILL AND EXCAVATION REQUIRED WITHIN THE DRIPLINE OF ALL EXISTING TREES TO REMAIN SHALL BE COMPLETED BY HAND UNLESS OTHERWISE APPROVED BY LANDSCAPE ARCHITECT OR PROJECT ENGINEER.
- THE CONTRACTOR IS RESPONSIBLE FOR ANY DAMAGE TO EXISTING TREES AND VEGETATION. DAMAGE TO VEGETATION SHALL BE REPAIRED IN ACCORDANCE WITH THE SPECIFICATIONS BY THE CONTRACTOR.
- CARE SHOULD BE TAKEN IN ALL EXCAVATIONS DUE TO POSSIBLE EXISTENCE OF UNRECORDED UTILITY LINES.
- CONTRACTOR SHALL MAINTAIN PROPER SIGNS, BARRICADES, AND FENCES TO PROPERLY PROTECT THE WORK EQUIPMENT, PERSONS AND PROPERTY FROM DAMAGE.
- SEE SPECIAL PROVISIONS FOR CLEARING AND GRUBBING FOR STOCKPILING OF WOODY DEBRIS AND BOULDERS.
- NO FEMA FLOODPLAIN WITHIN PROJECT.
- MAINTAIN 5' BUFFER FROM FENCE.

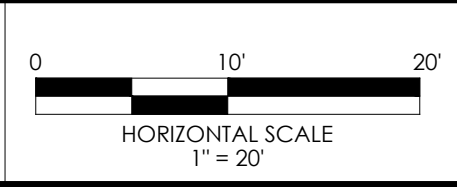
KEYNOTE LEGEND

EXISTING	KEYNOTE TEXT	PROPOSED
	PROPERTY LINE	
	STATE/FEDERAL WETLAND LINE	
	LIMIT OF DISTURBANCE	
	CONTOUR 1 FT	
	CONTOUR 5 FT	
	SPOT GRADE	
	CATCH BASIN	
	YARD DRAIN	
	MANHOLE	
	HYDRANT	
	UTILITY POLE	
	LIGHT	
	ORDINARY HIGH WATER LINE	
	TREE TO REMAIN	
	TREE OR SHRUB TO BE REMOVED	
	CONTROL AND REMOVAL OF INVASIVE VEGETATION	
	SITE ELEMENT TO BE REMOVED	
	SEDIMENT CONTROL SYSTEM	
	PERIMETER FENCE	
	TRACKING PAD/CONSTRUCTION ENTRANCE	

REV.	DATE	REVISION DESCRIPTION

SIGNATURE BLOCK:

Michael Baker
INTERNATIONAL
500 ENTERPRISE DRIVE, SUITE B
ROCKY HILL, CT 06067



CONNECTICUT
DEPARTMENT OF
TRANSPORTATION

PROJECT TITLE:
MADISON STATION

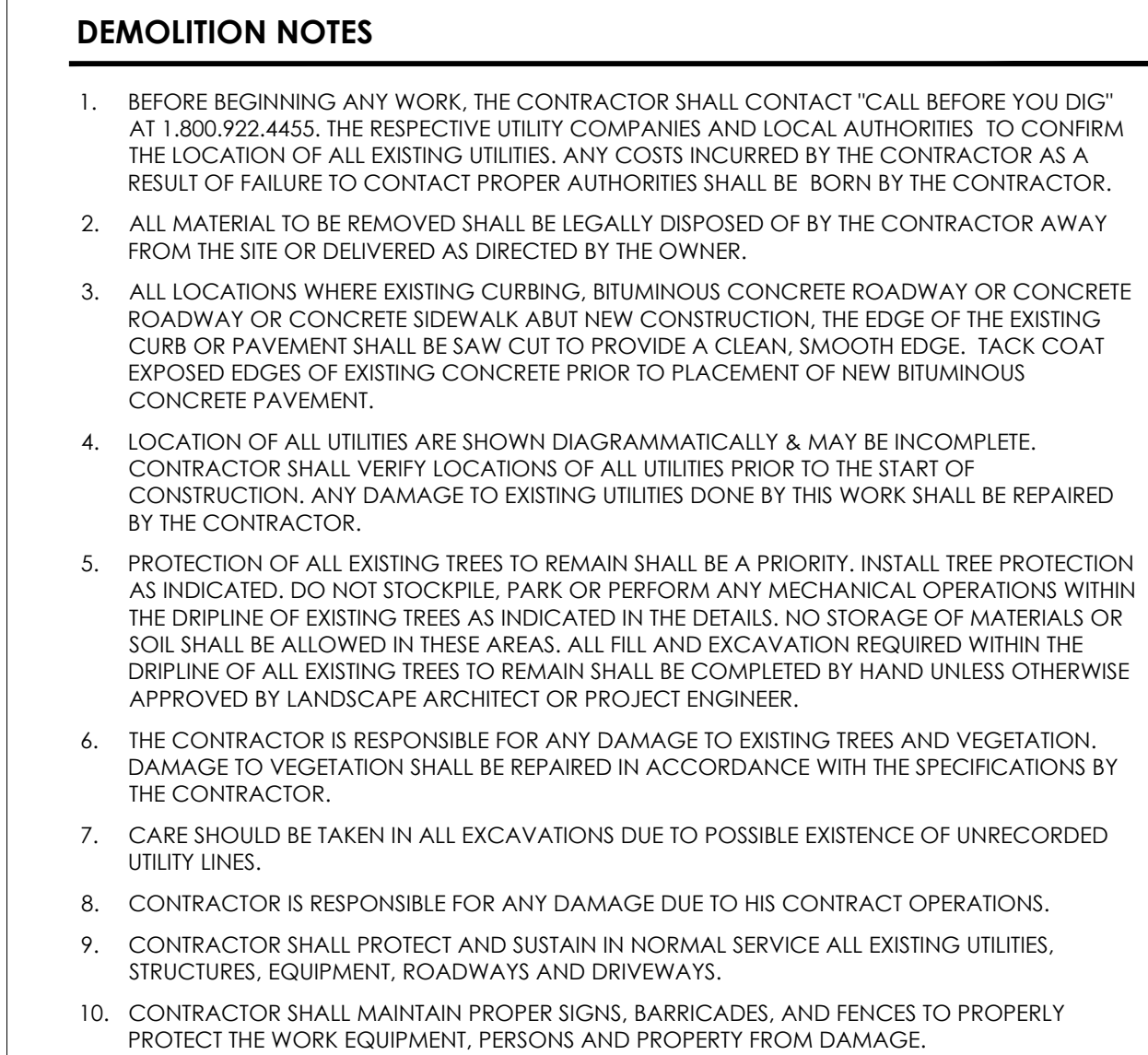
TOWN(S):
MADISON






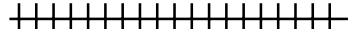





DRAWING TITLE:
**PROJECT AREA
COPSE ROAD MITIGATION SITE**

PROJECT NO.:
0310-0048

DRAWING NO.:
PMT-1.1

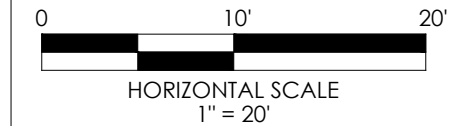
SHEET NO.:



EXISTING	KEYNOTE TEXT	PROPOSED
	PROPERTY LINE	
	WETLAND LINE	
	TREE TO REMAIN	
	TREE OR SHRUB TO BE REMOVED	
	CONTROL AND REMOVAL OF INVASIVE VEGETATION	
	SITE ELEMENT TO BE REMOVED	
	TREE PROTECTION	
	MONITOR WELL	
	TREELINE	
	UTILITY POLE	
	PERIMETER FENCE	

[illegible]

DATE	SIGNATURE BLOCK:	 Michael Baker INTERNATIONAL 500 ENTERPRISE DRIVE, SUITE B ROCKY HILL, CT 06067
	REV.	



CONNECTICUT
DEPARTMENT OF
TRANSPORTATION

PROJECT TITLE:

MADISON STATION

TOWN(S):

MADISON

DRAWING TITLE:

PROJECT AREA HORSE POND MITIGATION SITE

PROJECT NO.:
**0310-
0048**

DRAWING NO.:	PMT-2.1
SHEET NO.:	