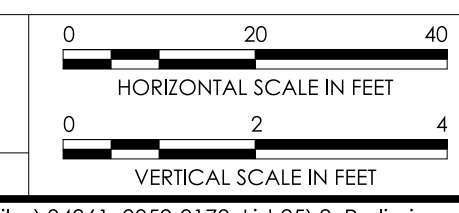


REV.	DATE	REVISION DESCRIPTION

SIGNATURE BLOCK:
 DESIGNER/DRAFTER: L. QUIRESHI
 CHECKED BY: C. VERGE



PROJECT TITLE:
**REPLACEMENT OF BRIDGE NO. 04861
 TWIN BRIDGE ROAD OVER IRON STREAM**

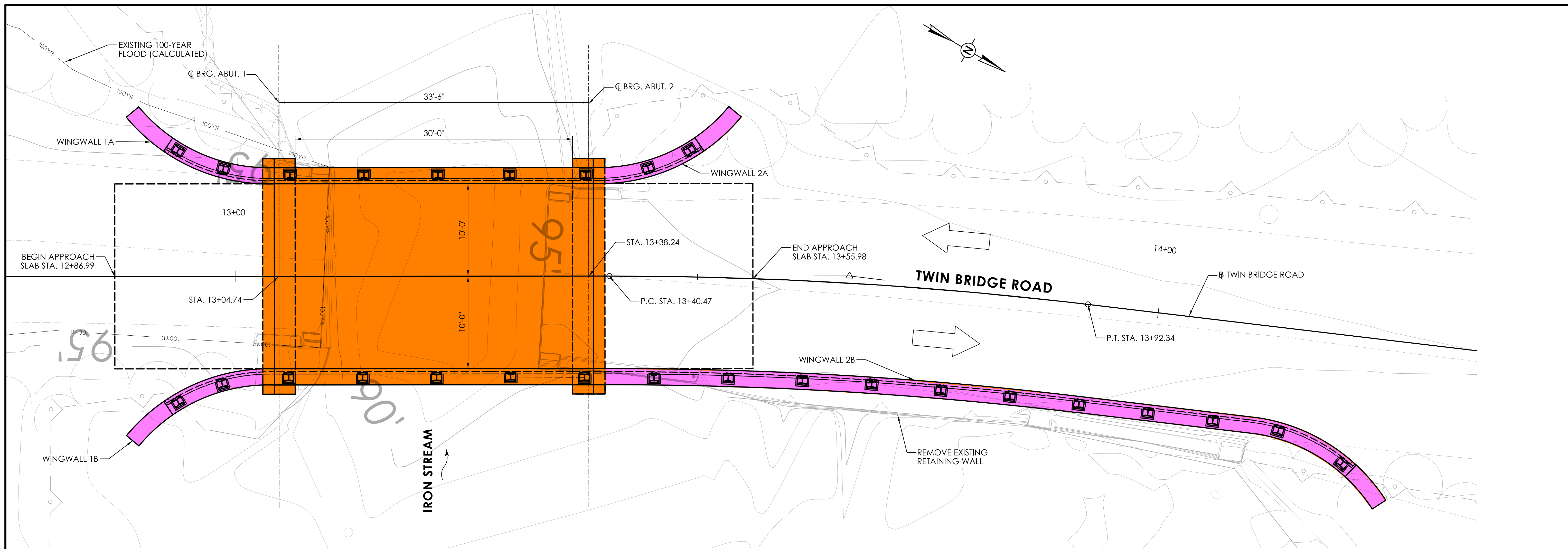
TOWN(S):
TOWN OF GUILFORD

DRAWING TITLE:
**ROADWAY PROFILE
 ALTERNATIVES 1, 2 & 3**

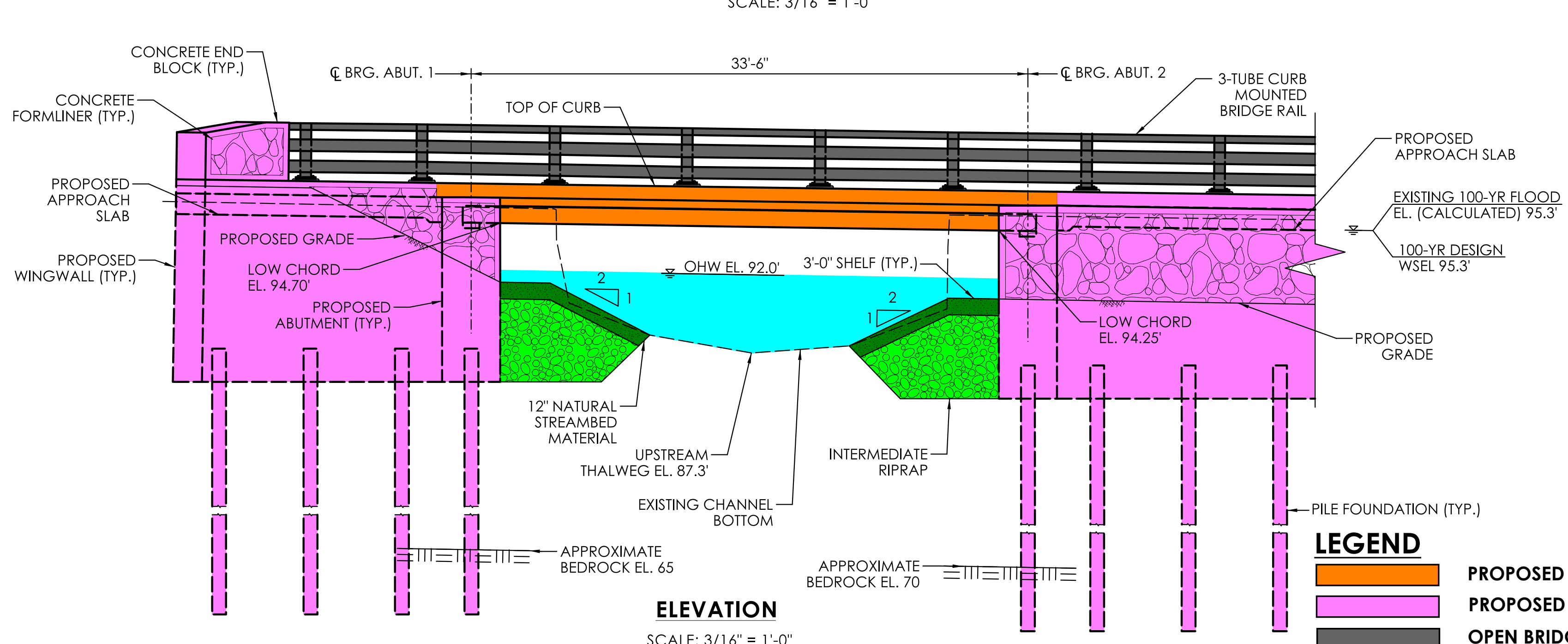
PROJECT NO.:
0059-0170

DRAWING NO.:
PRO-01

SHEET NO.:



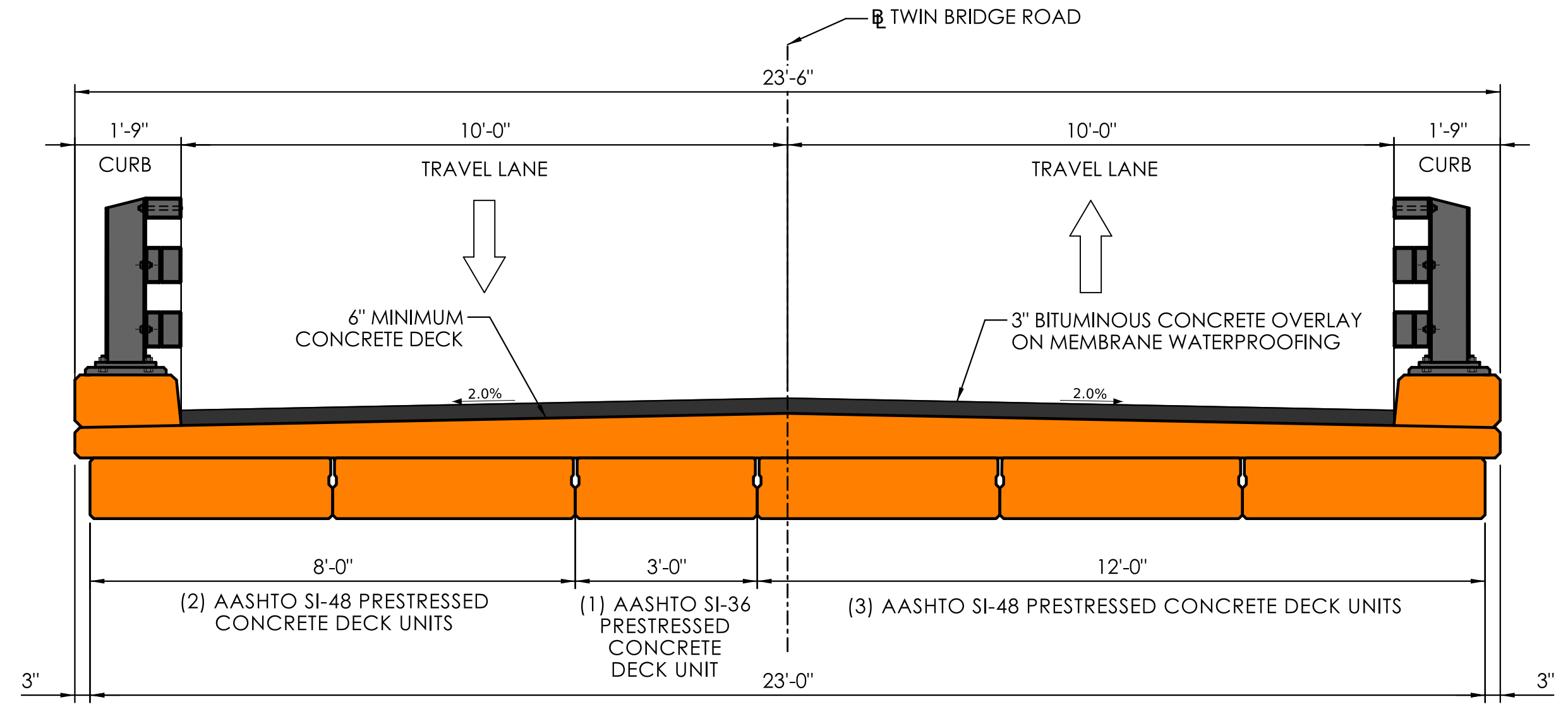
PLAN
SCALE: 3/16" = 1'-0"



ELEVATION
SCALE: 3/16" = 1'-0"

LEGEND

- PROPOSED BRIDGE
- PROPOSED SUBSTRUCTURE
- OPEN BRIDGE RAILING
- PROPOSED GRADING
- WATERCOURSE



TYPICAL SECTION
SCALE: 1/2" = 1'-0"

LEGEND

- PROPOSED BRIDGE
- PAVEMENT
- OPEN BRIDGE RAILING

REV.	DATE	REVISION DESCRIPTION

SIGNATURE BLOCK: **GMP**
 GMP ASSOCIATES, INC.
 115 GLASTONBURY BLVD.
 GLASTONBURY, CT 06033
 DESIGNER/DRAFTER: AC CHECKED BY: DTC

SCALE AS NOTED

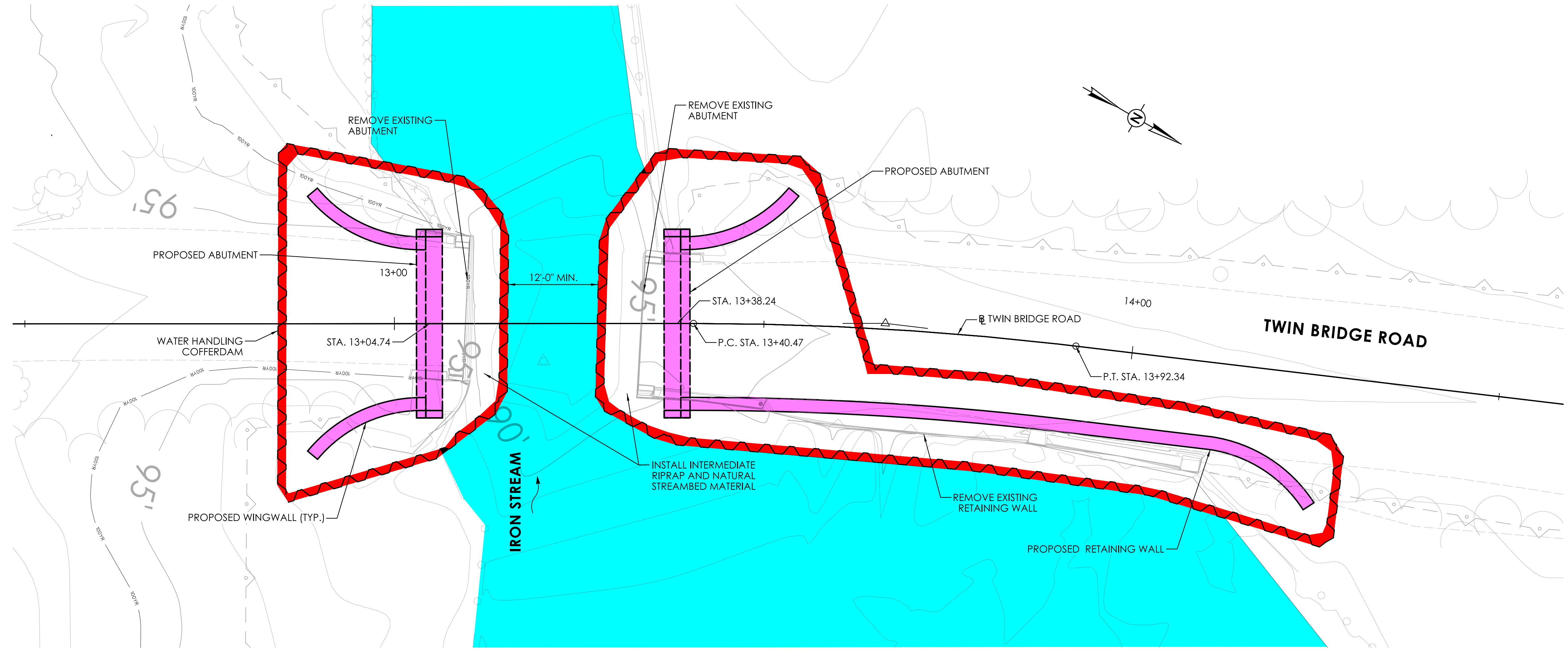


PROJECT TITLE: **REPLACEMENT OF BRIDGE NO. 04861 TWIN BRIDGE ROAD OVER IRON STREAM**

TOWN(S): **GUILFORD**


DRAWING TITLE: **GENERAL PLAN ALTERNATIVE 1**

PROJECT NO.: **0059-0170**
 DRAWING NO.: **GPN-01**
 SHEET NO.:



WATER HANDLING PLAN

LEGEND

	COFFERDAM
	PROPOSED SUBSTRUCTURE
	WATERCOURSE

REV.	DATE	REVISION DESCRIPTION

SIGNATURE BLOCK:

 GMP ASSOCIATES, INC.
 115 GASTONBURY BLVD.
 GASTONBURY, CT 06033
 DESIGNER/DRAFTER: AC CHECKED BY: DTC

SCALE: 1/8" = 1'-0"



PROJECT TITLE:
**REPLACEMENT OF BRIDGE NO. 04861
 TWIN BRIDGE ROAD OVER IRON STREAM**

TOWN(S):
GUILFORD

DRAWING TITLE:
WATER HANDLING PLAN

PROJECT NO.:
0059-0170

DRAWING NO.:
WHP-01
 SHEET NO.: