

Appendix E – Major Flood Events in Connecticut Since 1927**Figure E-1 November 1927 Flood****Figure E-2 March 1936 Flood****Figure E-3 September 1938 Flood****Figure E-4 January 1949 Flood****Figure E-5 August 1955 Flood****Figure E-6 October 1955 Flood****Figure E-7 January 1978 Flood****Figure E-8 January 1979 Flood****Figure E-9 June 1982 Flood****Figure E-10 June 1984 Flood****Figure E-11 June 1992 Flood**

Note:

These maps were developed from various sources of hydrologic data and are intended to provide a general overview of major flood events experienced in Connecticut. They are based on limited information and should be used as a tool to determine the magnitude of flood experienced in a particular region in the state.

It is strongly recommended that more current and detailed information be collected when studying a specific site along a stream reach. Stream flow data and floods of records are available through the USGS Water Resources Division.

Rainfall and/or gauge data identifying a flood event specific to a site may not be consistent with the general information presented in the flood maps. It is the more detailed, site specific information that should be used in lieu of the general information provided herein.

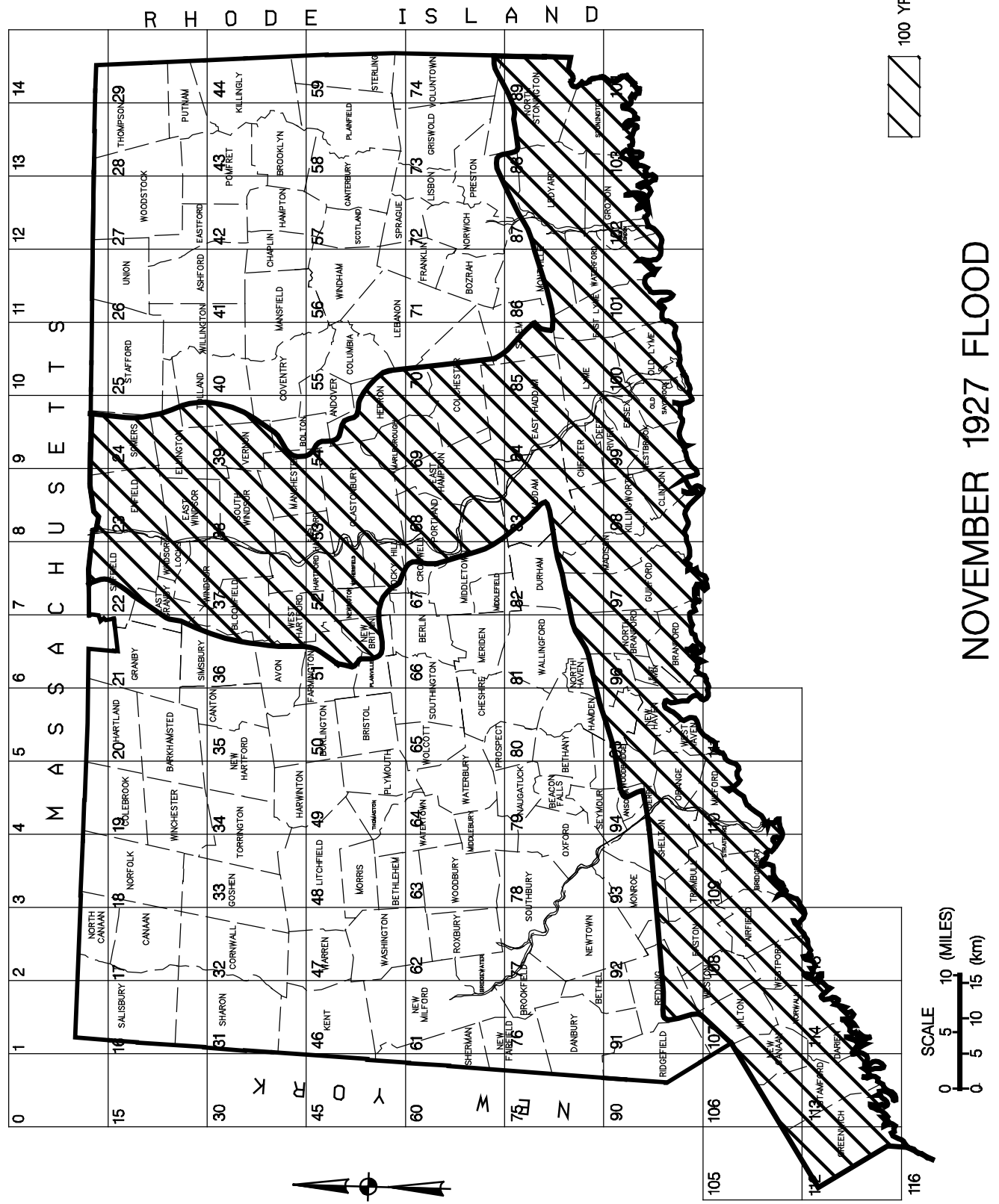


Figure E-1 November 1927 Flood

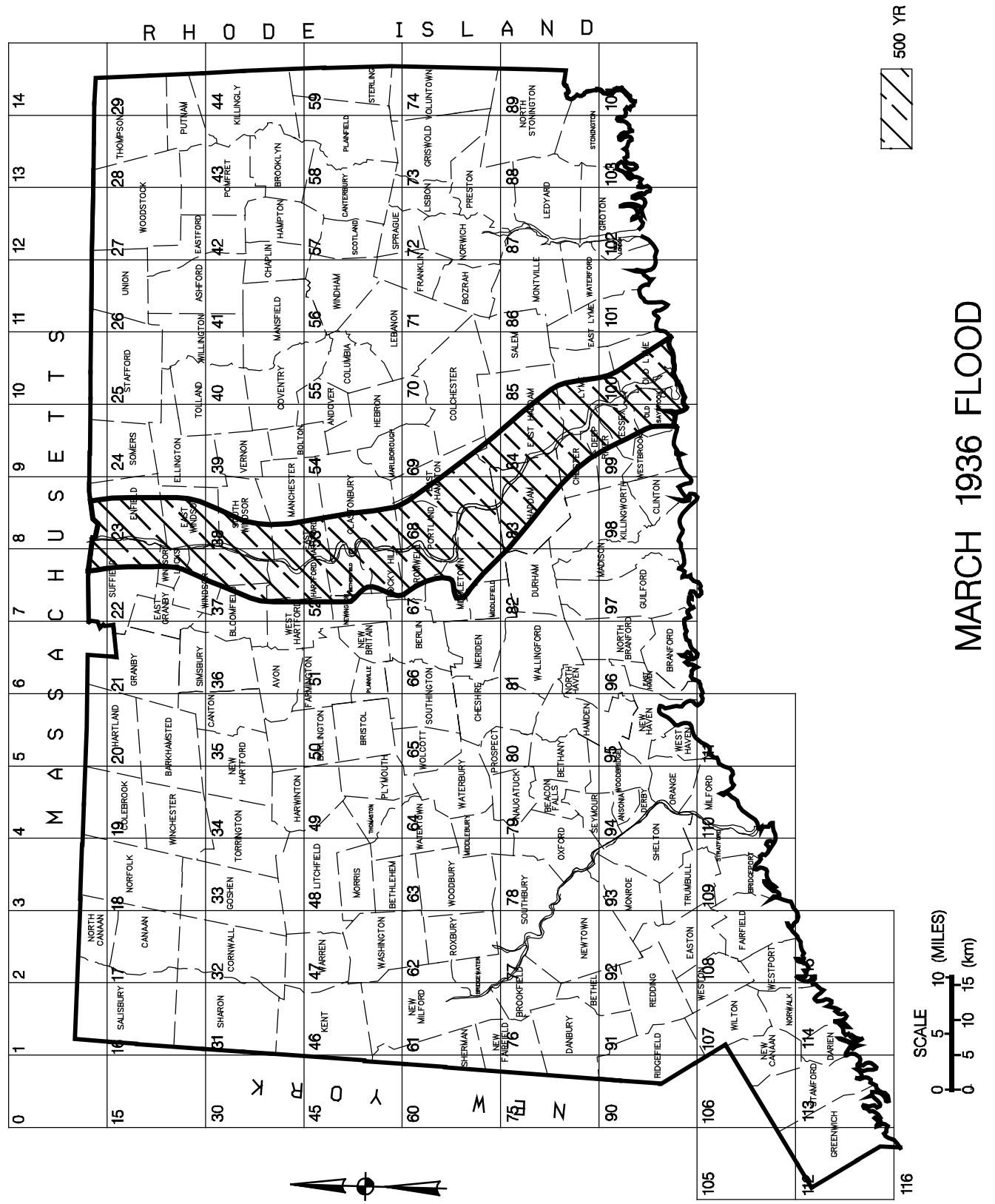


Figure E-2 March 1936 Flood

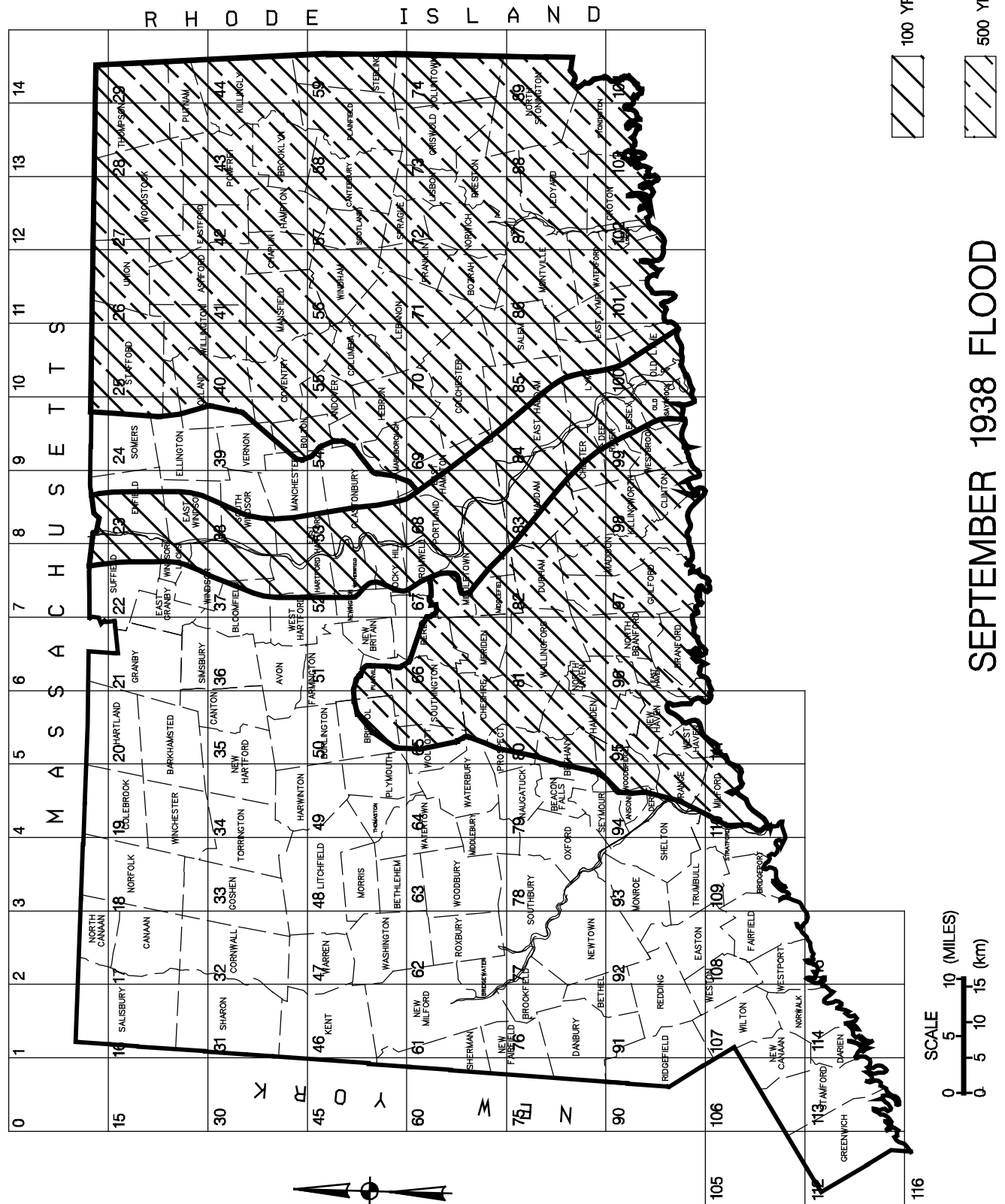


Figure E-3 September 1938 Flood

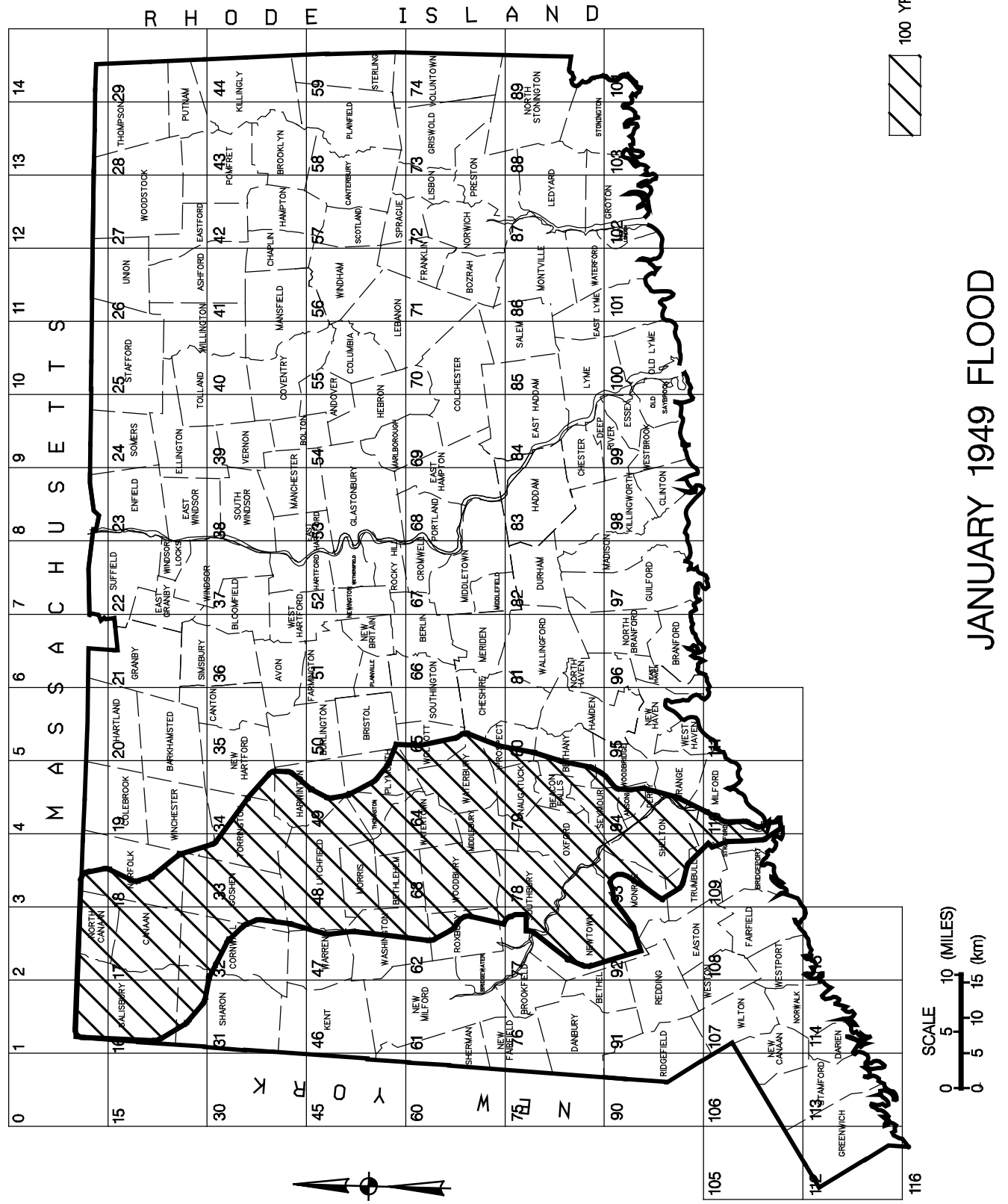


Figure E-4 January 1949 Flood

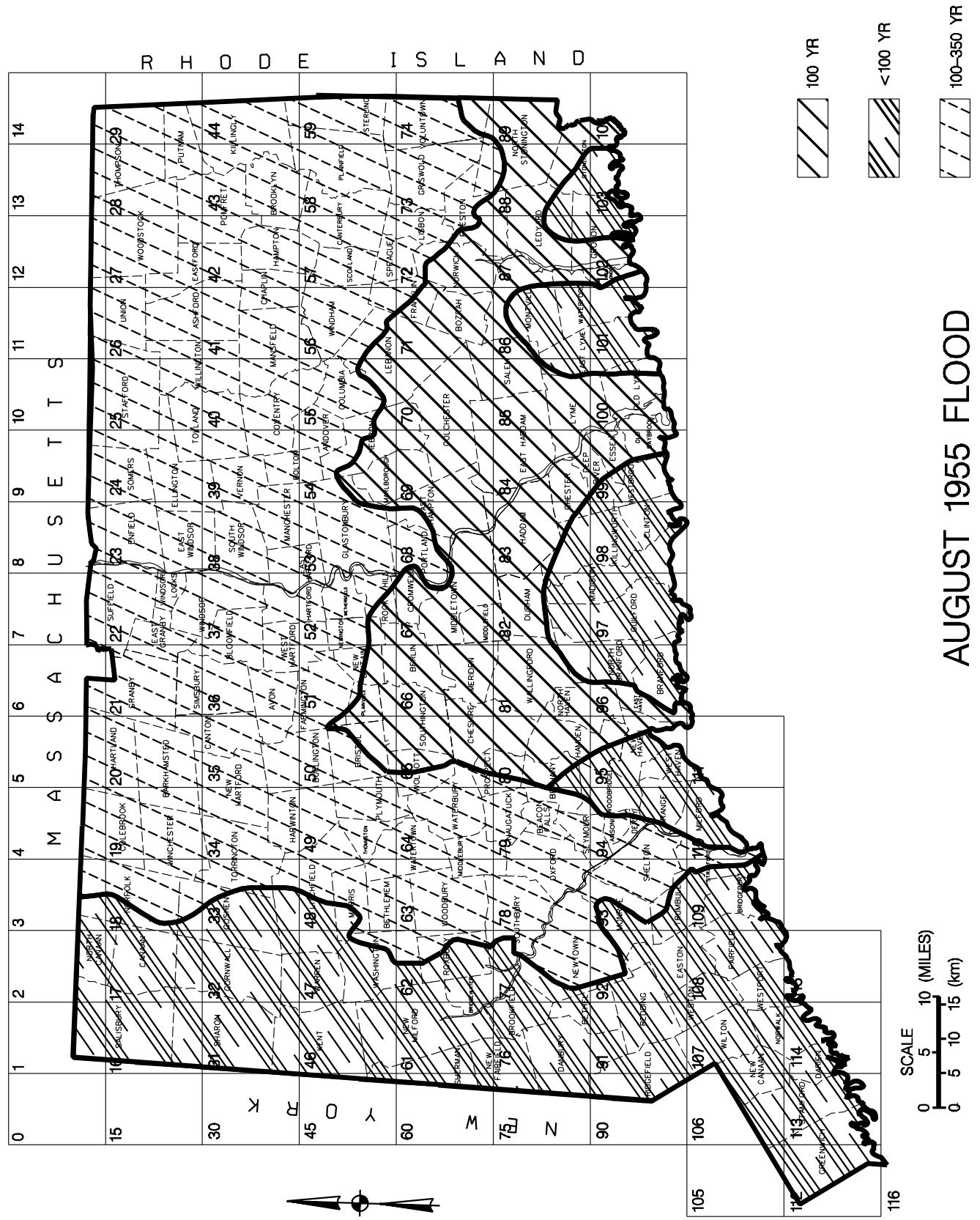


Figure E-5 August 1955 Flood

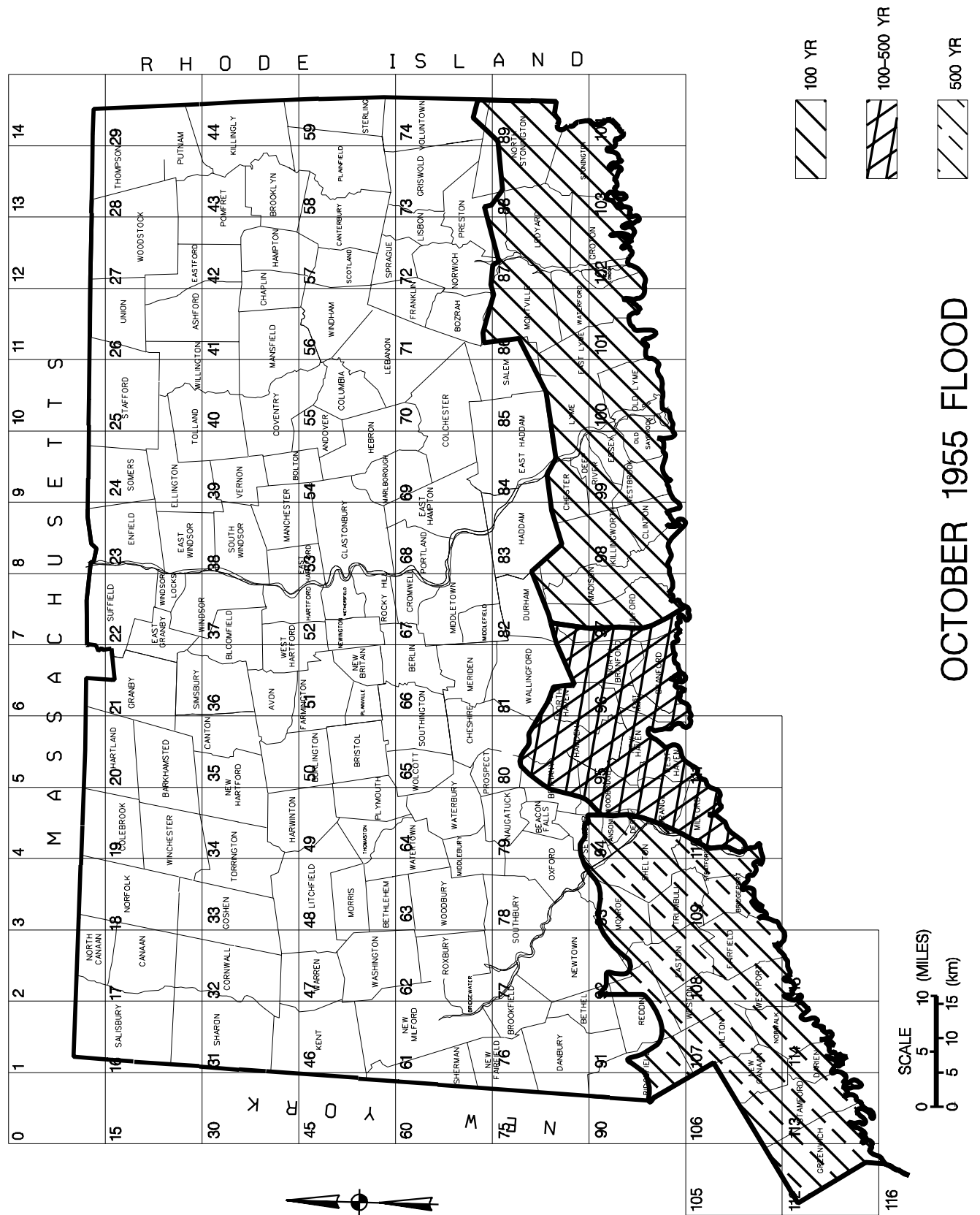


Figure E-6 October 1955 Flood

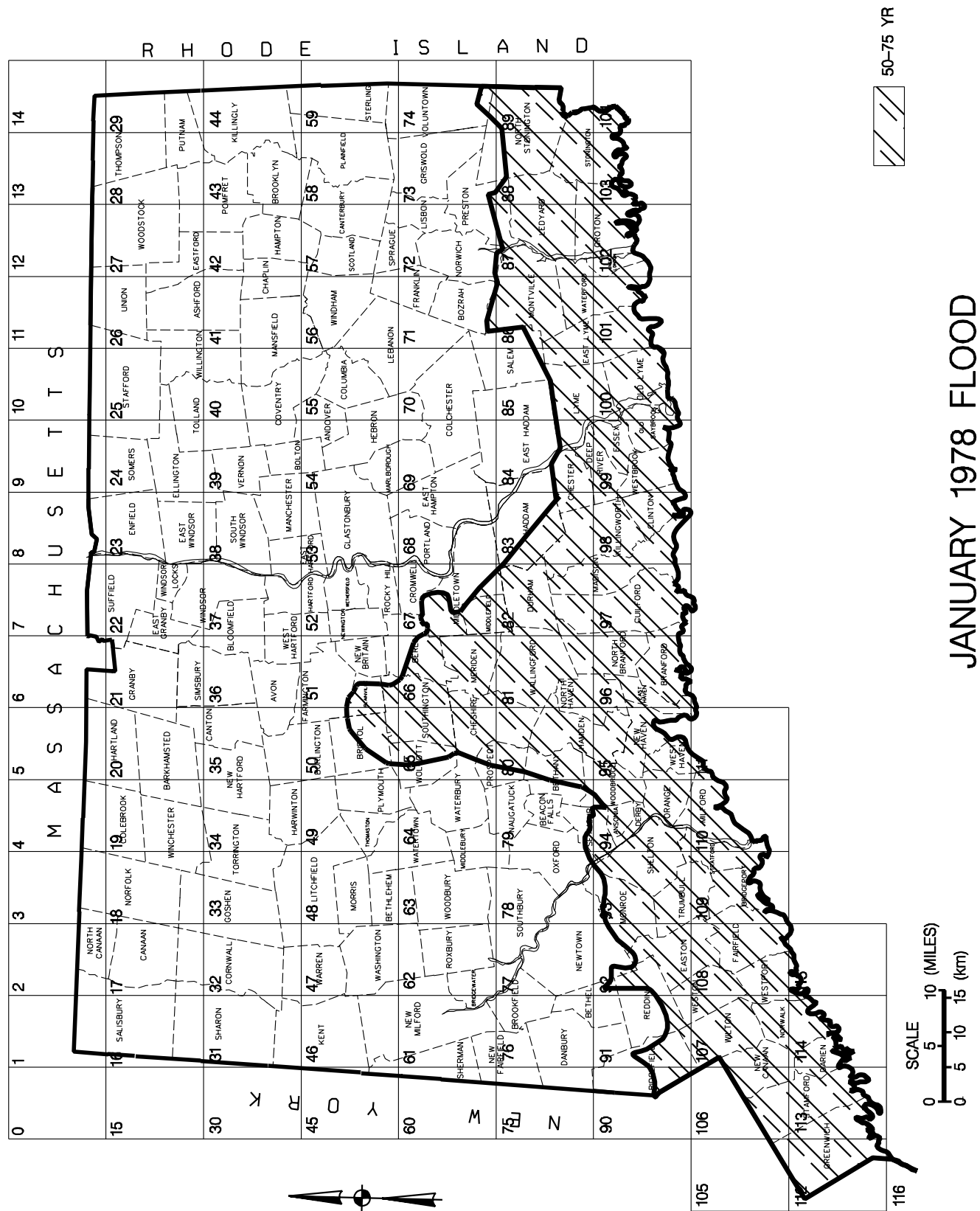


Figure E-7 January 1978 Flood

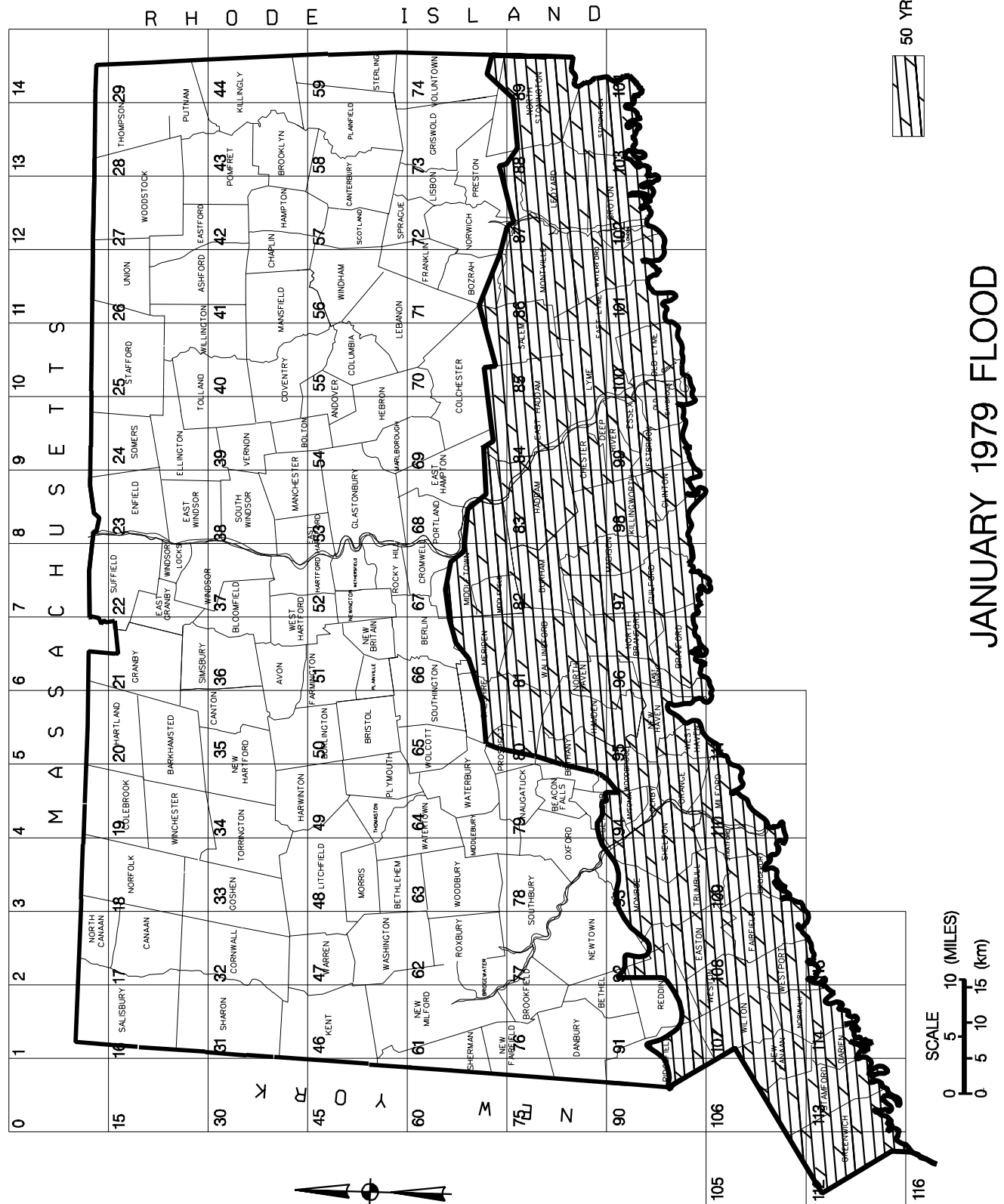


Figure E-8 January 1979 Flood

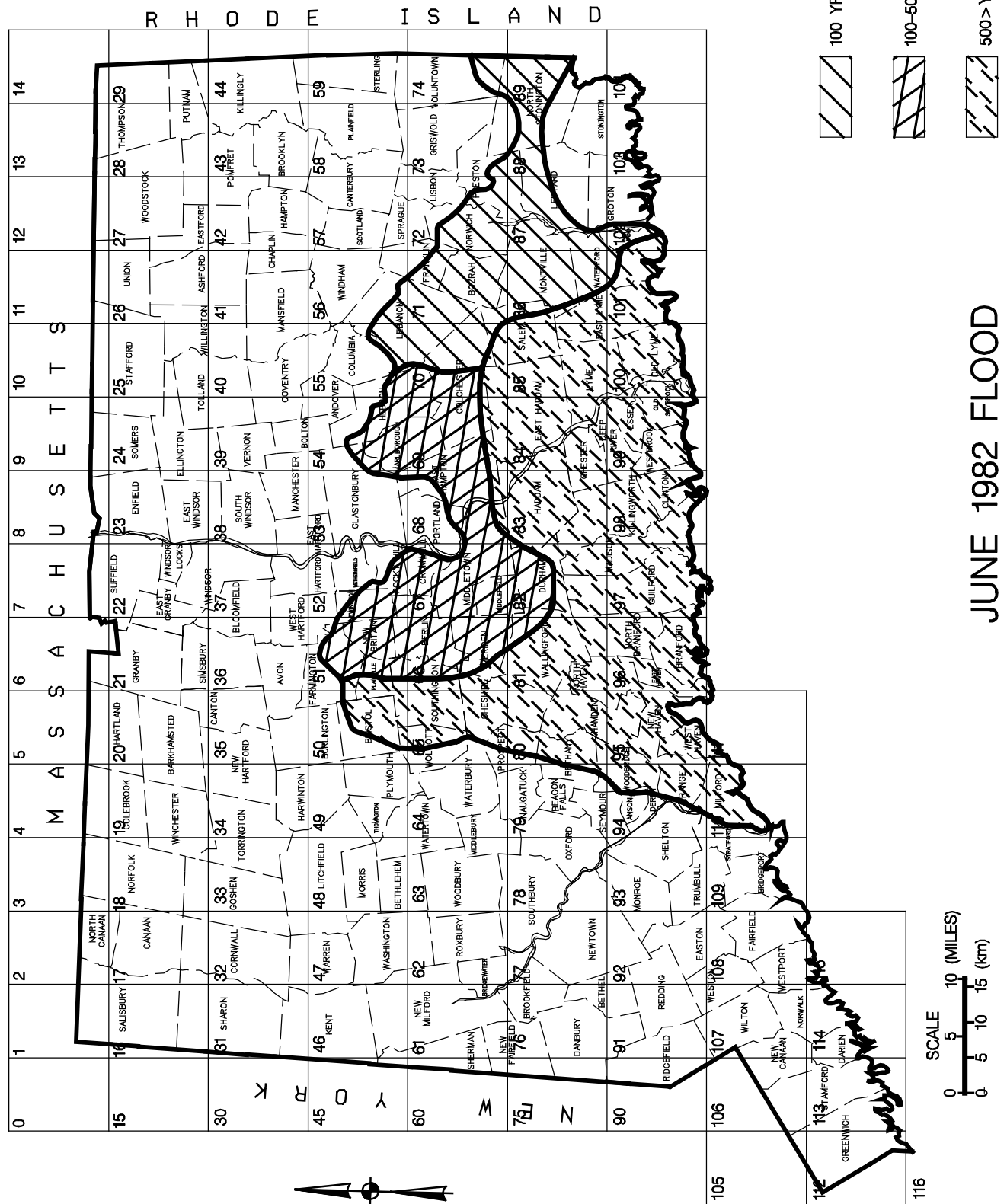


Figure E-9 June 1982 Flood

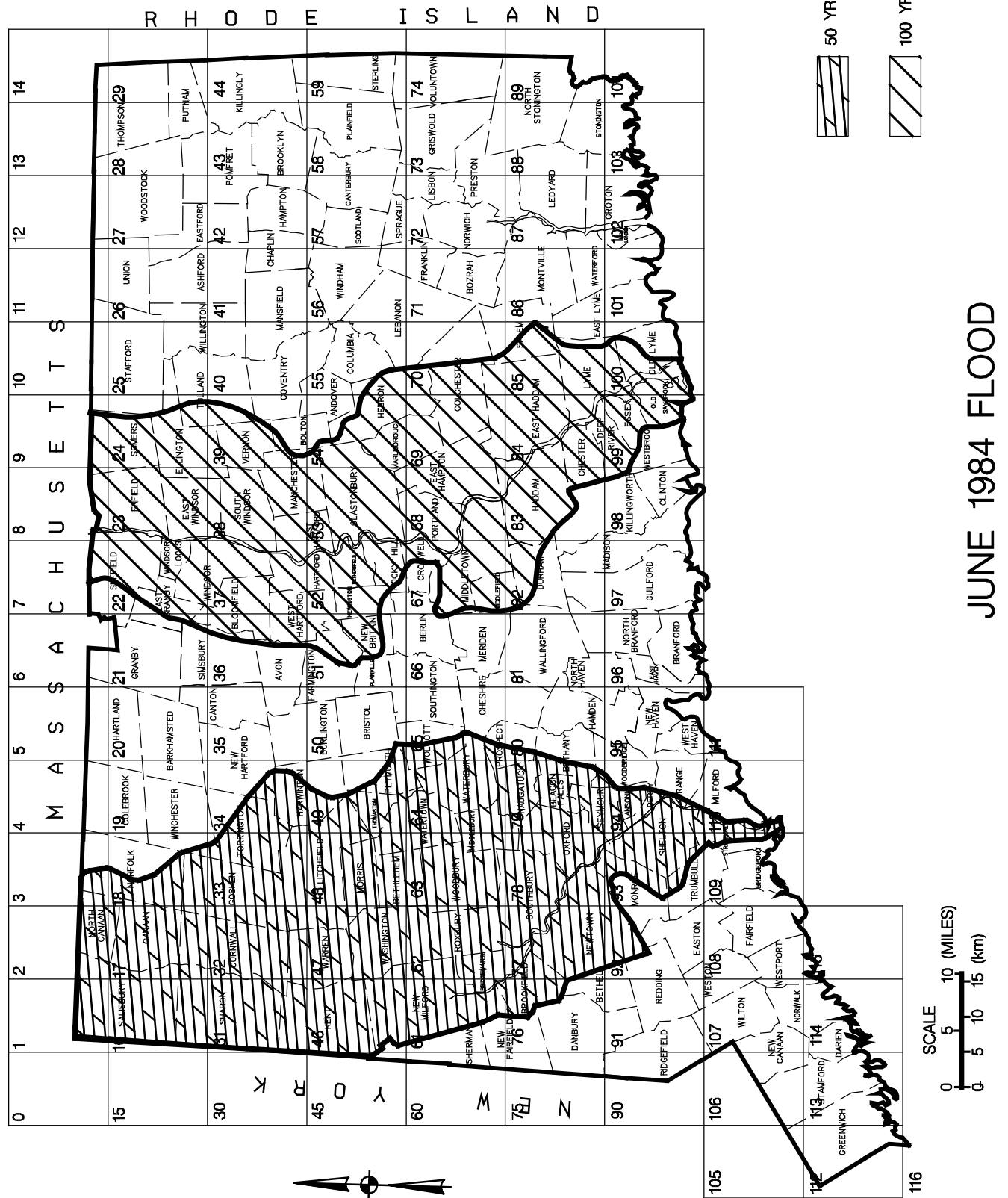


Figure E-10 June 1984 Flood

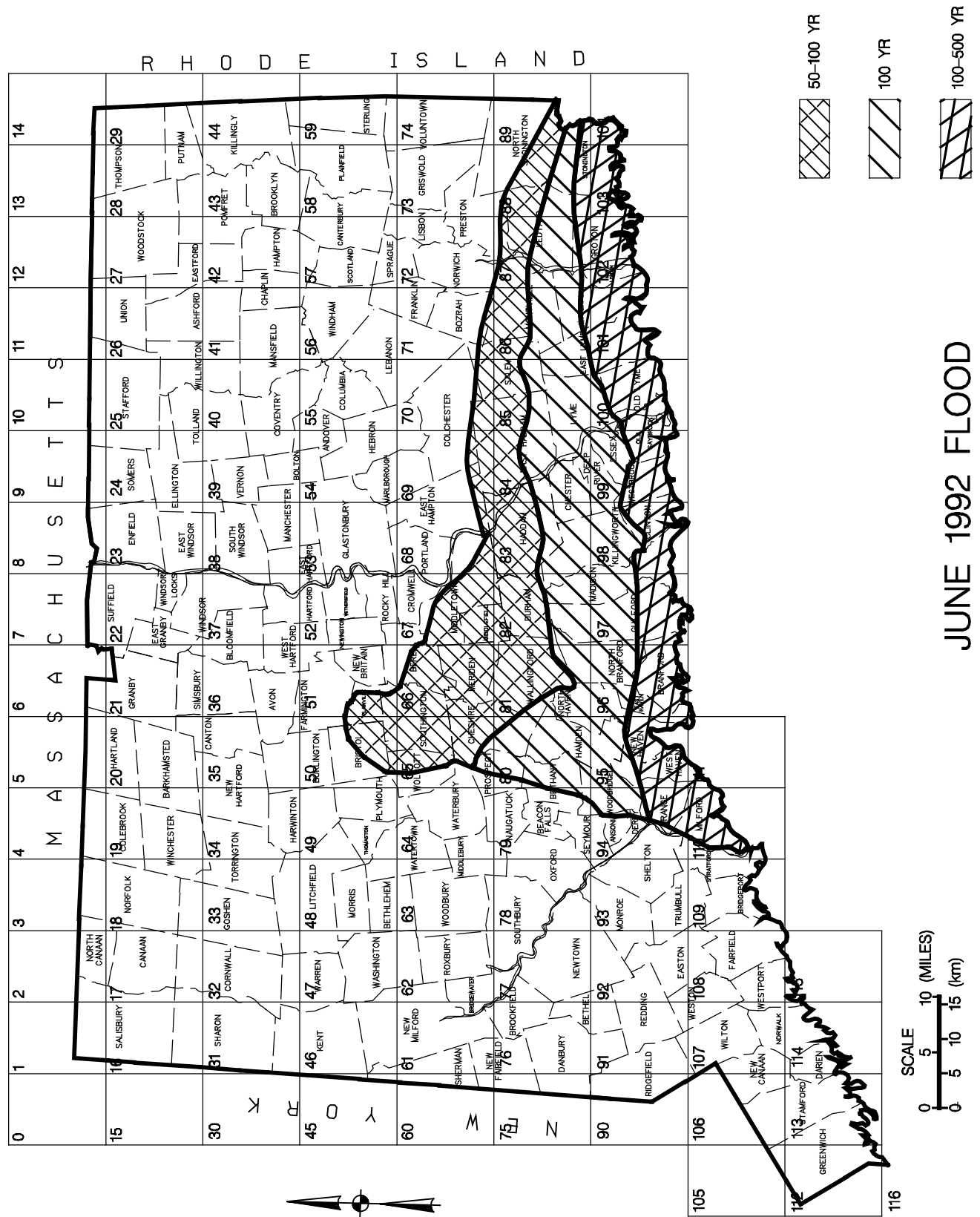


Figure E-11 June 1992 Flood