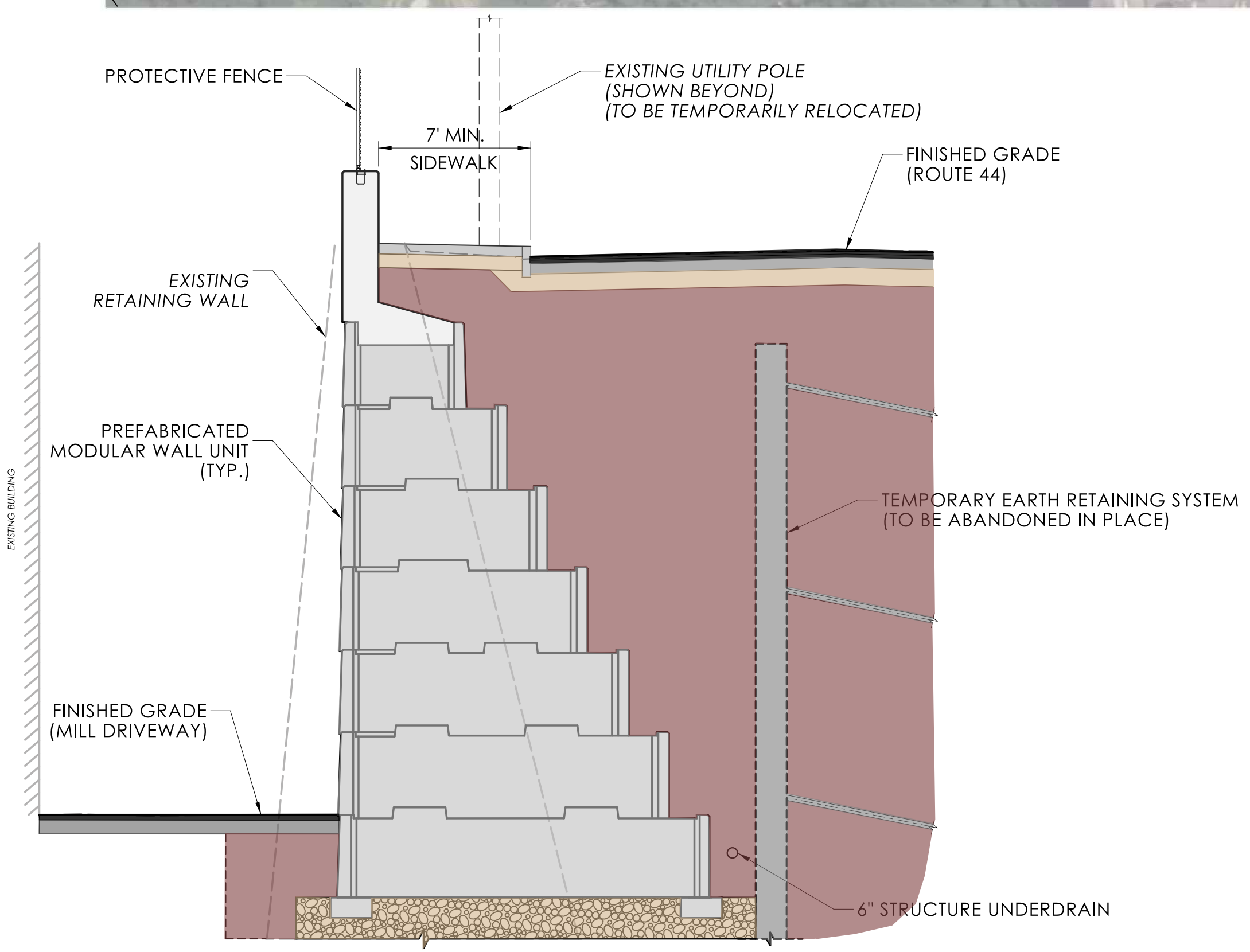
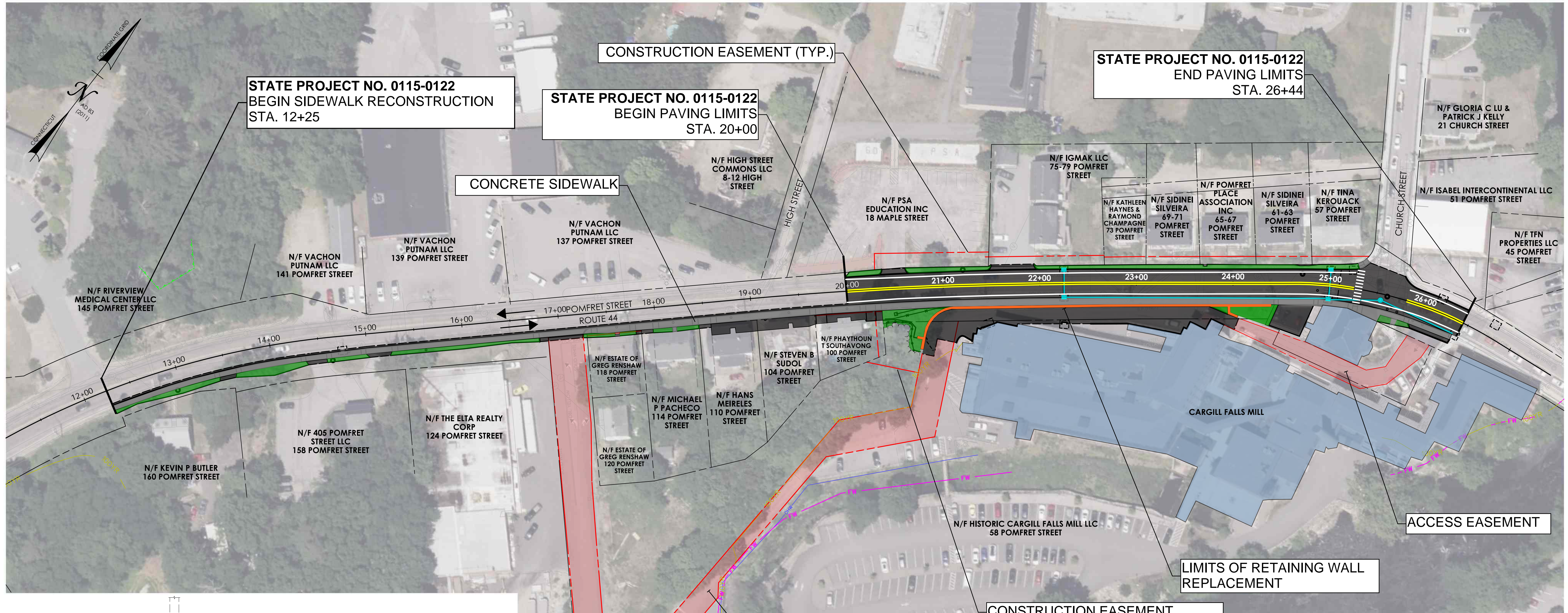
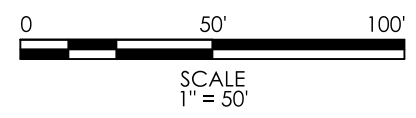


# SPN 0115-0122 - REPLACEMENT OF ROUTE 44 RETAINING WALL

PUTNAM, CONNECTICUT

SCALE: 1" = 50'



**TYPICAL WALL SECTION**  
SCALE: 3/16" = 1'-0"

LEGEND	
	100-YR 100-YEAR FLOODPLAIN
	FW FEMA FLOODWAY
	OHW ORDINARY HIGH WATER LINE
	WETLAND LIMIT
	TURF ESTABLISHMENT
	BITUMINOUS CONCRETE PAVEMENT
	CONCRETE SIDEWALK
	LIMITS OF RETAINING WALL REPLACEMENT
	PROPOSED DRAINAGE
	REQUIRED ACCESS EASEMENT
	REQUIRED CONSTRUCTION EASEMENT
	CARGILL FALLS MILL COMPLEX

**NOTE**  
CTDOT HAS AN EXISTING PERMANENT EASEMENT ON THE CARGILL FALLS MILL PROPERTY TO MAINTAIN THE WALL. THIS EASEMENT WILL BE EXPANDED AT THE WESTERN END OF THE WALL TO ENCOMPASS THE FULL LIMITS OF THE WALL RECONSTRUCTION. FOR CLARITY, THIS EASEMENT IS NOT SHOWN.