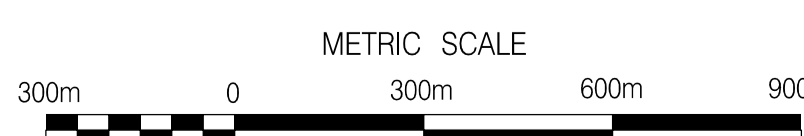



VERNON CONNECTICUT

PREPARED BY THE
CONNECTICUT DEPARTMENT OF TRANSPORTATION

IN COOPERATION WITH THE
U.S. DEPARTMENT OF TRANSPORTATION
FEDERAL HIGHWAY ADMINISTRATION

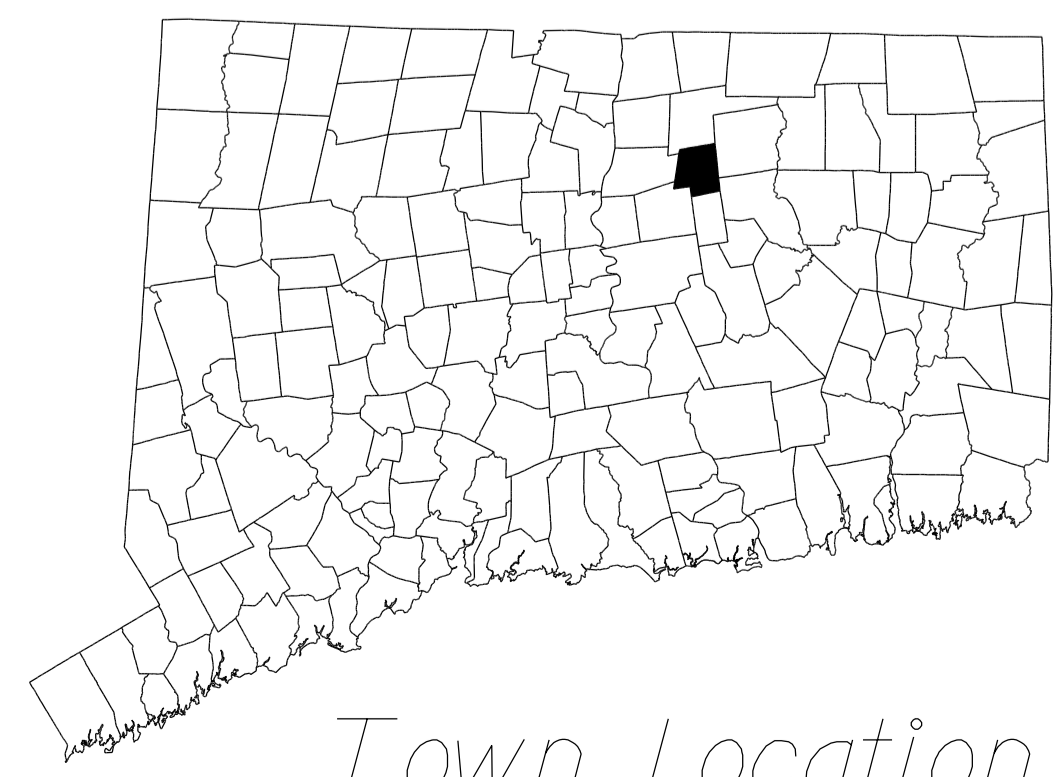


ACCEPTED AS OF DEC. 31, 2022



This map, developed for internal
ConnDOT use, is a cartographic
rendering of DOT roadway records.
It should not be referenced or
incorporated in any manner in
any legal document or proceedings.

- INTERSTATE
- IMPROVED LOCAL ROAD
- STATE HIGHWAY (Numbered 400 and up)
- UNIMPROVED LOCAL ROAD
- STATE HIGHWAY (Numbered 1-399)
- STATE INSTITUTION ROAD
- STATE PARK OR FOREST ROAD



Town Location