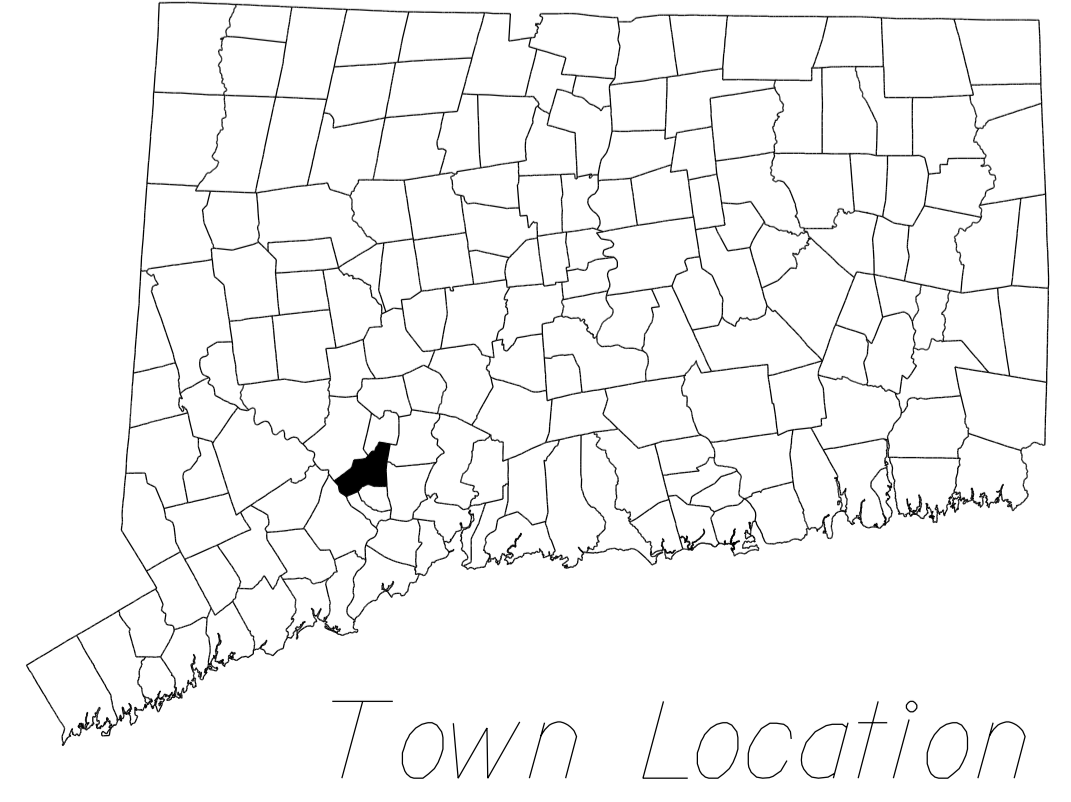



This map, developed for internal ConnDOT use, is a cartographic rendering of DOT roadway records. It should not be referenced or incorporated in any manner in any legal document or proceedings.

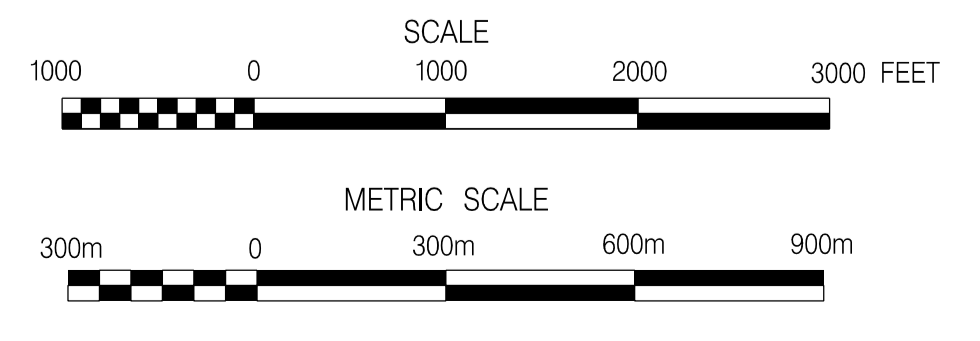
- INTERSTATE
- IMPROVED LOCAL ROAD
- STATE HIGHWAY (Numbered 400 and up)
- UNIMPROVED LOCAL ROAD
- STATE HIGHWAY (Numbered 1-399)
- STATE INSTITUTION ROAD
- STATE PARK OR FOREST ROAD



**SEYMOUR**  
CONNECTICUT

PREPARED BY THE  
CONNECTICUT DEPARTMENT OF TRANSPORTATION

IN COOPERATION WITH THE  
U.S. DEPARTMENT OF TRANSPORTATION  
FEDERAL HIGHWAY ADMINISTRATION



ACCEPTED AS OF DEC. 31, 2022