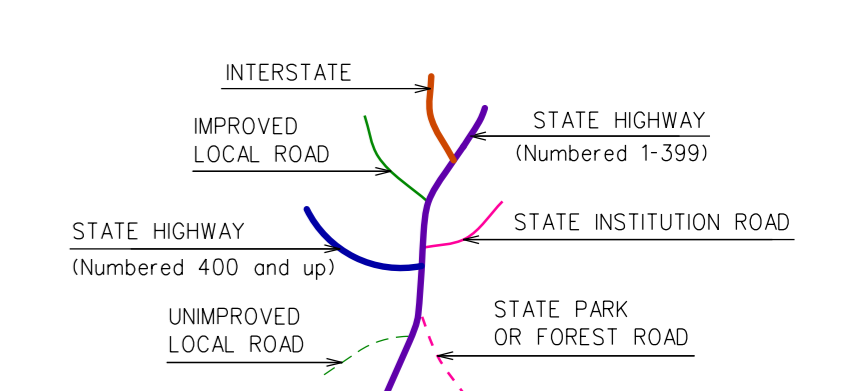


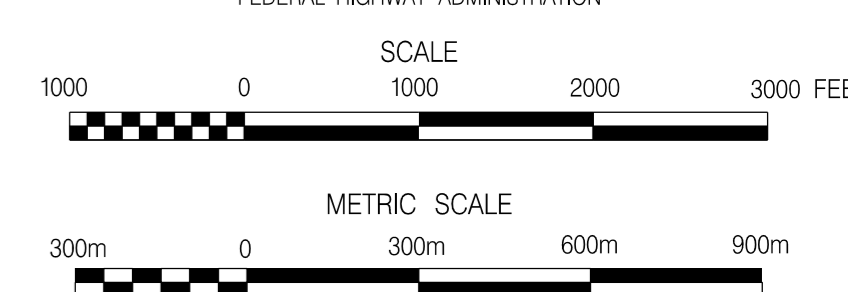
This map, developed for internal ComDOT use, is a cartographic rendering of DOT roadway records. It should not be referenced or incorporated in any manner in any legal document or proceedings.



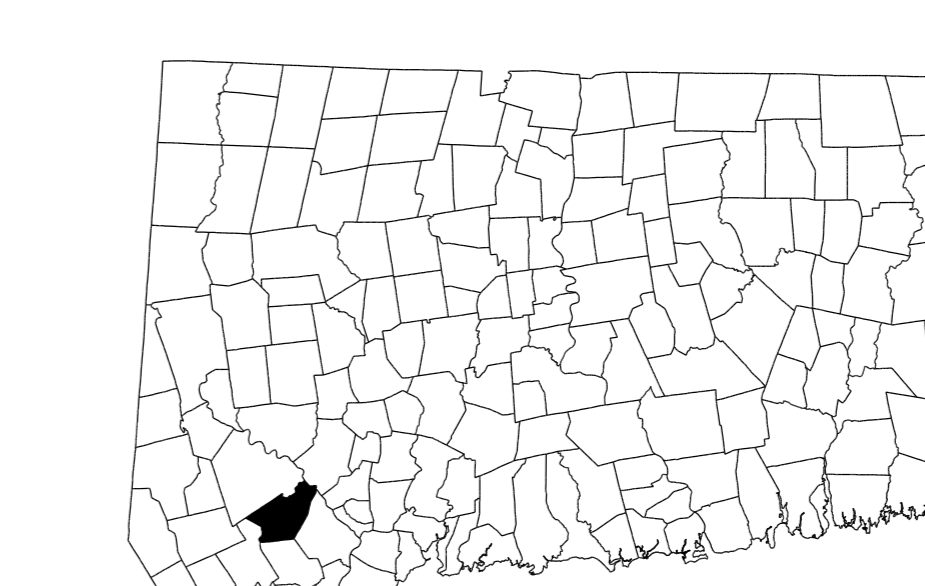
# MONROE

## CONNECTICUT

PREPARED BY THE  
CONNECTICUT DEPARTMENT OF TRANSPORTATION  
IN COOPERATION WITH THE  
U.S. DEPARTMENT OF TRANSPORTATION  
FEDERAL HIGHWAY ADMINISTRATION



ACCEPTED AS OF DEC. 31, 2022



*Town Location*