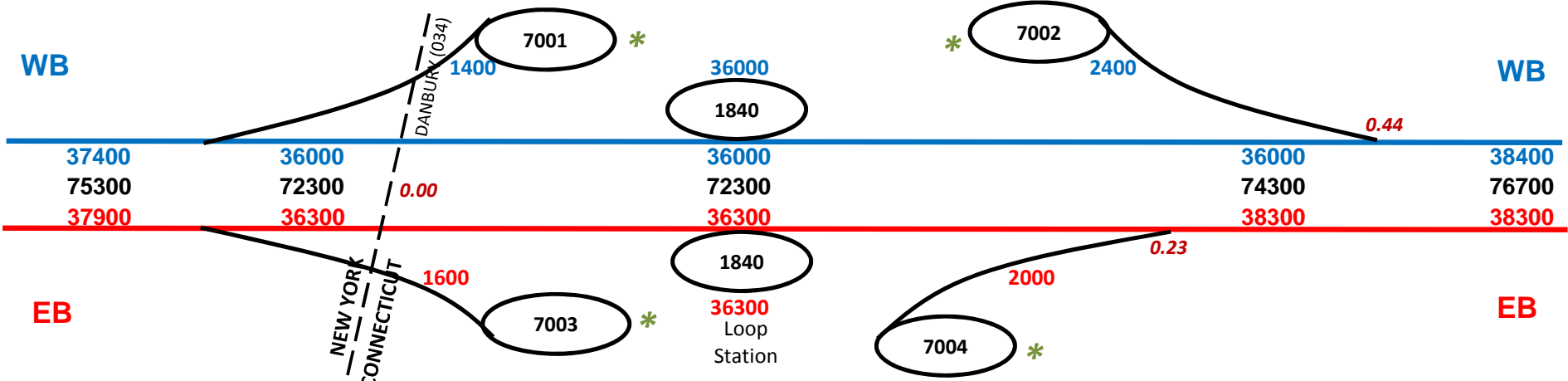


EXIT 1
US 6 - US202, SAW MILL ROAD

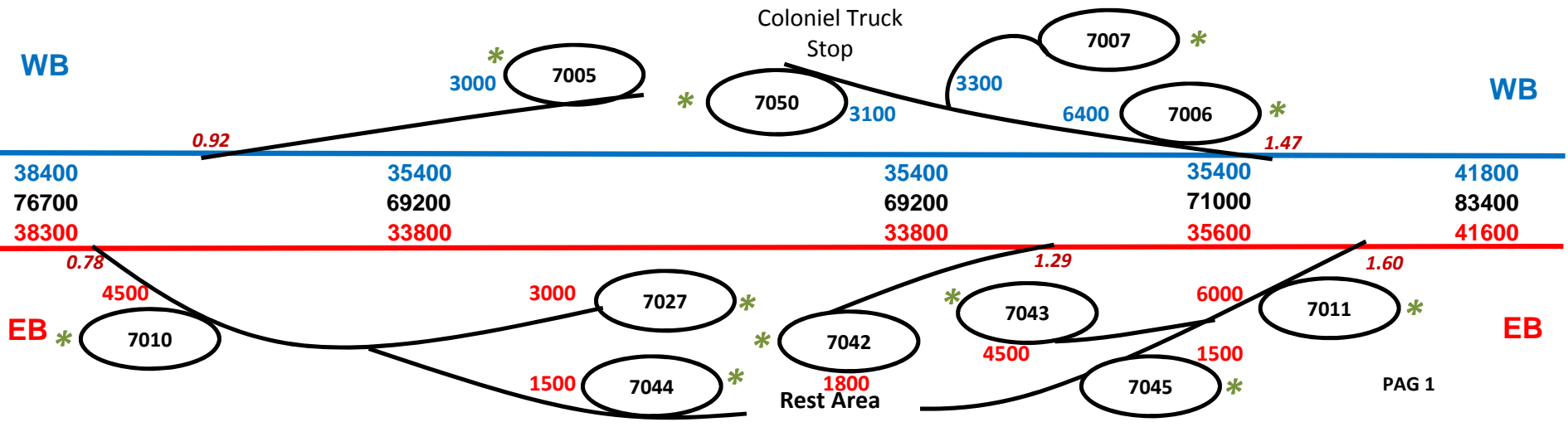


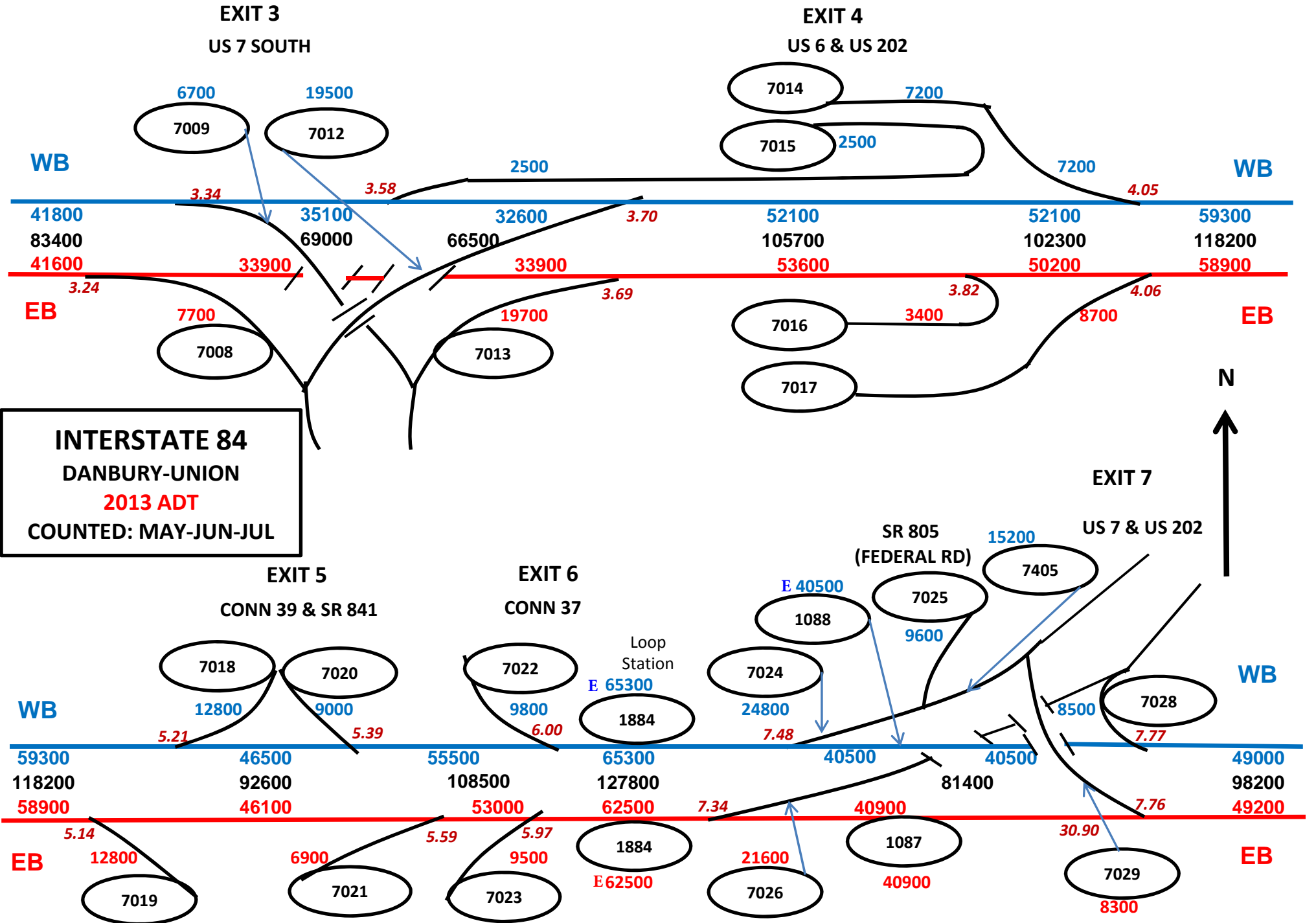
INTERSTATE 84
DANBURY-UNION
2013 ADT
COUNTED: MAY-JUN-JUL

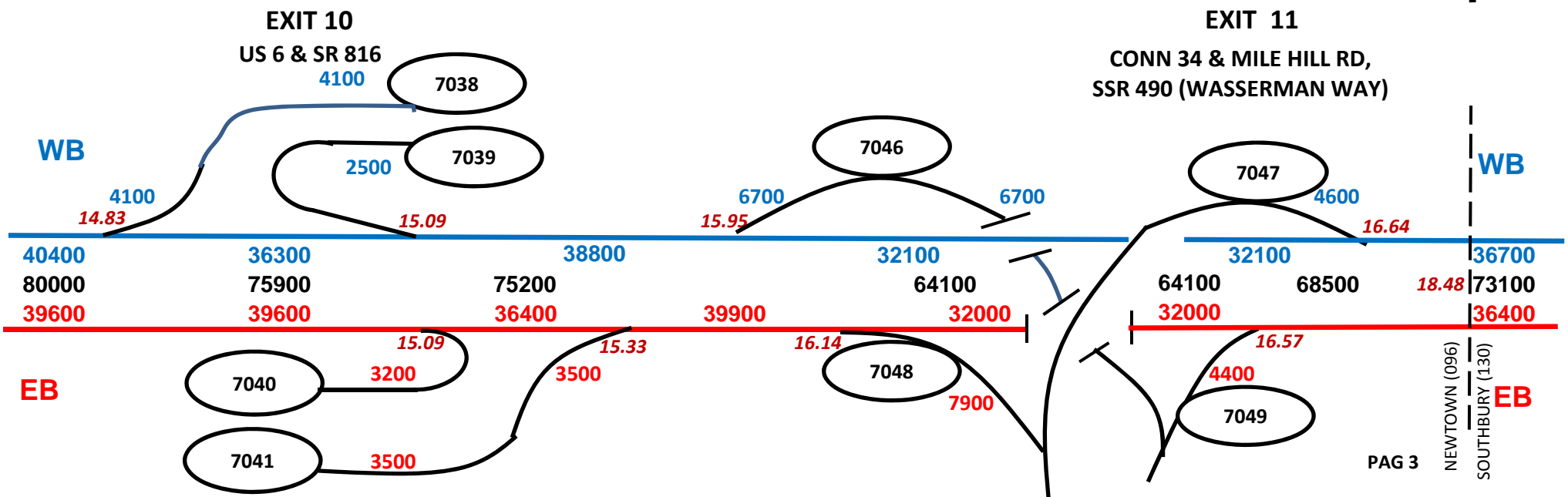
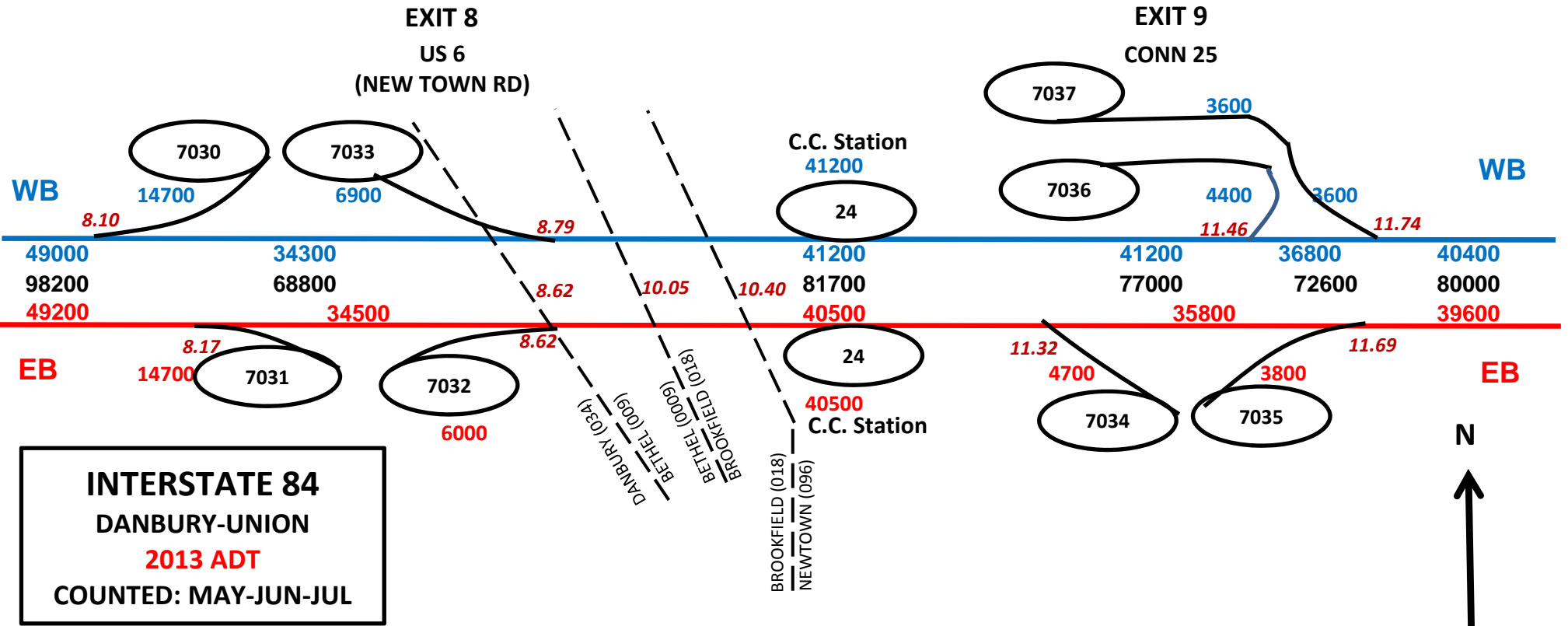
* Classification Counts

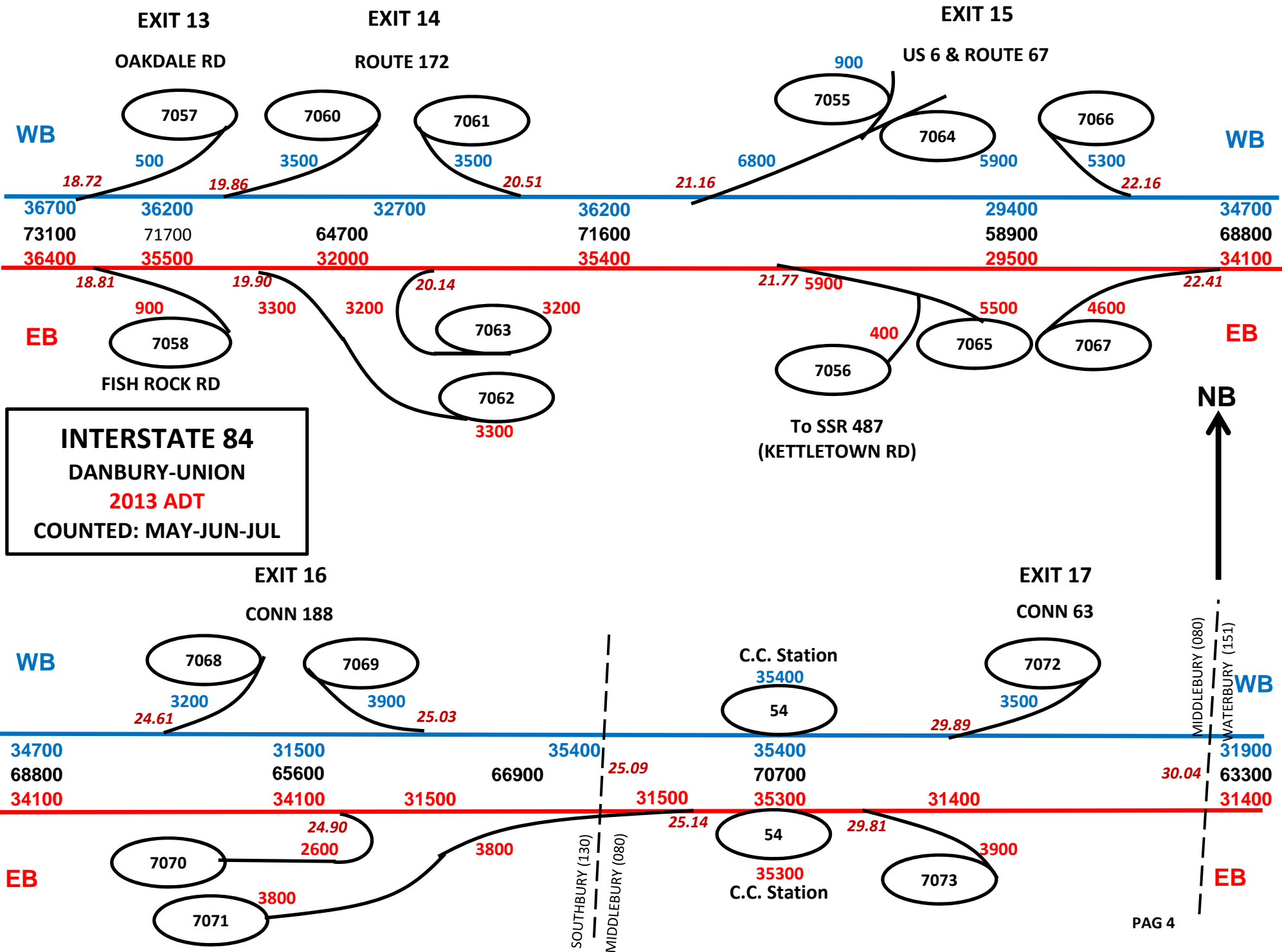


EXIT 2
US 6 - US202,
SR 824 (NEW STATE RD),
OLD RIDGEBURY ROAD









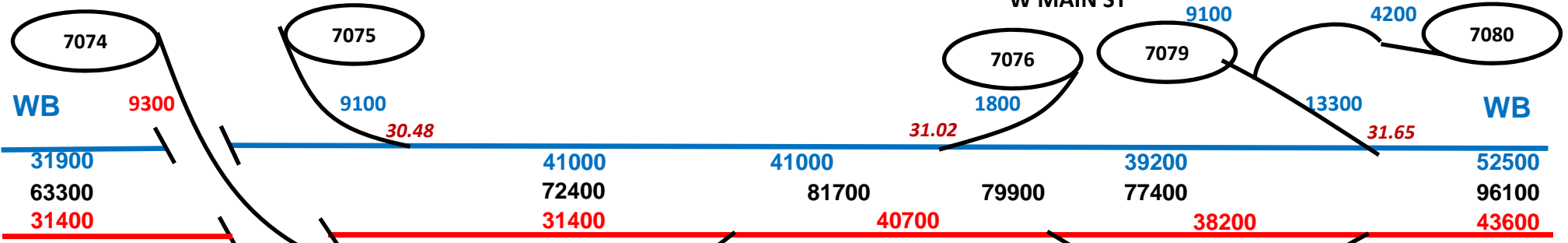
EXIT 17

EXIT 18

CONN 64

SR 845 (CHASE PKWY) & W MAIN ST

HIGHLAND AVE



EB

WB

EB

INTERSTATE 84
DANBURY-UNION
2013 ADT
COUNTED: MAY-JUN-JUL

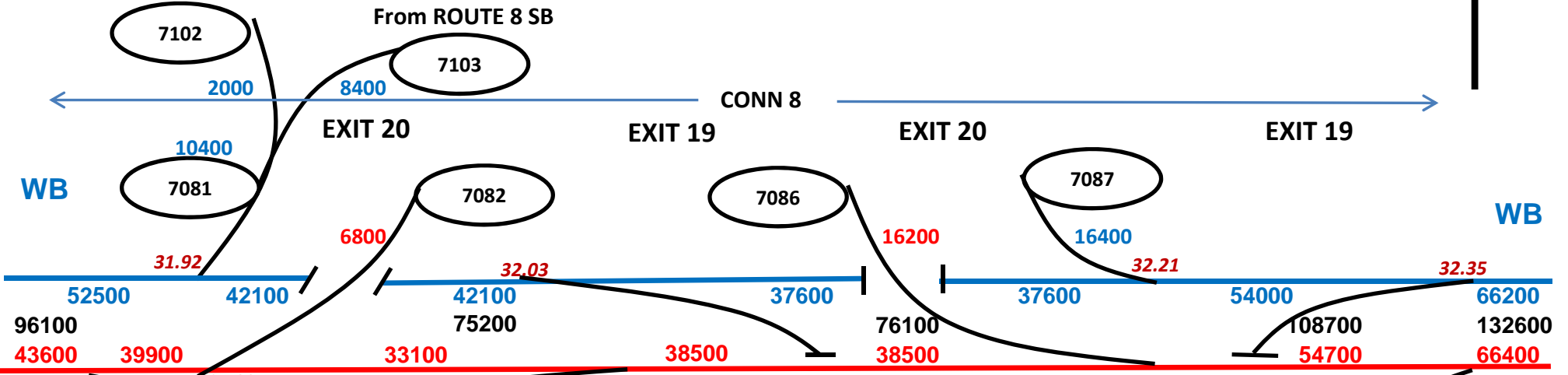
NB



From W. MAIN ST

From ROUTE 8 SB

CONN 8



WB

WB

EB

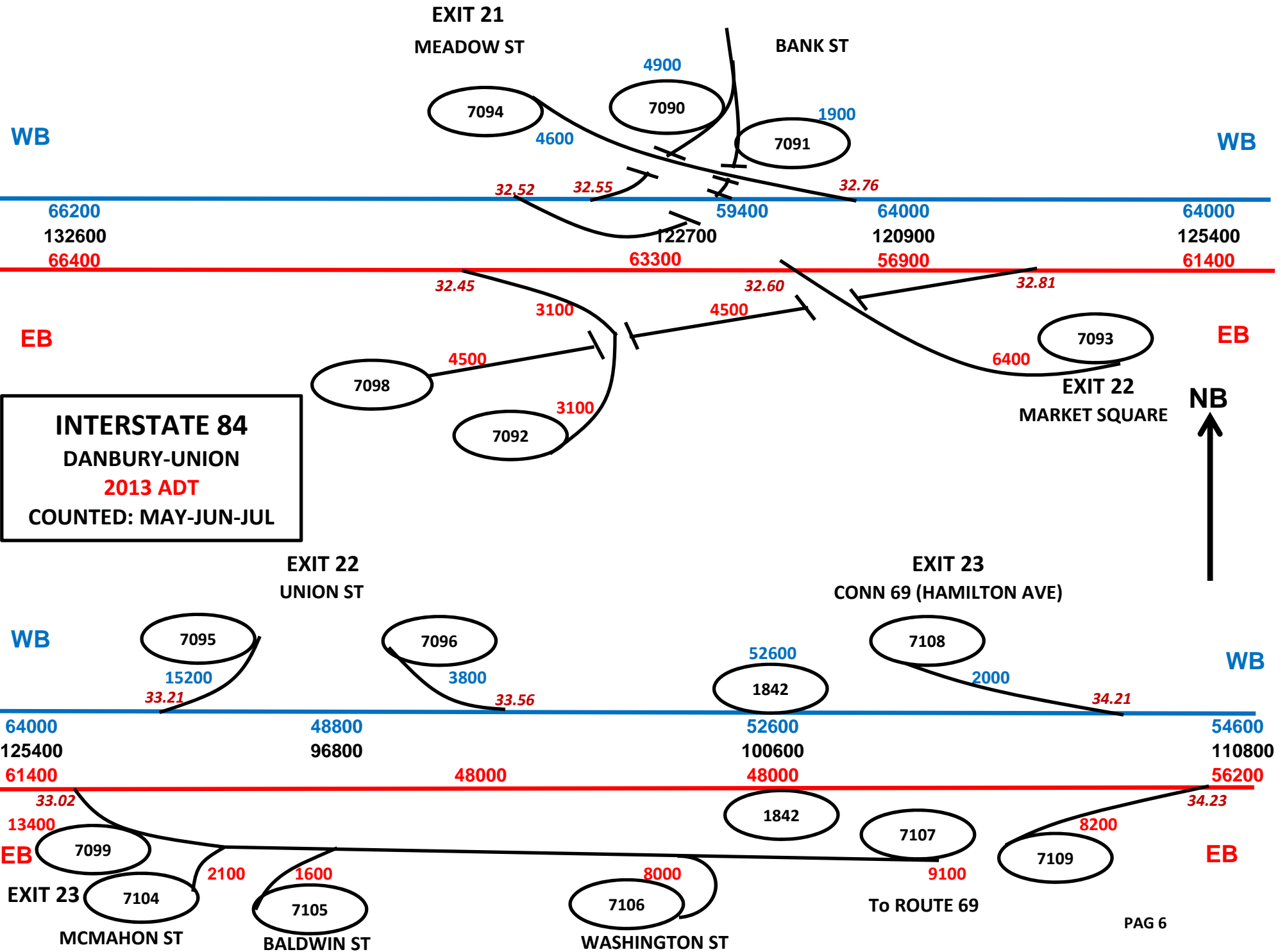
EB

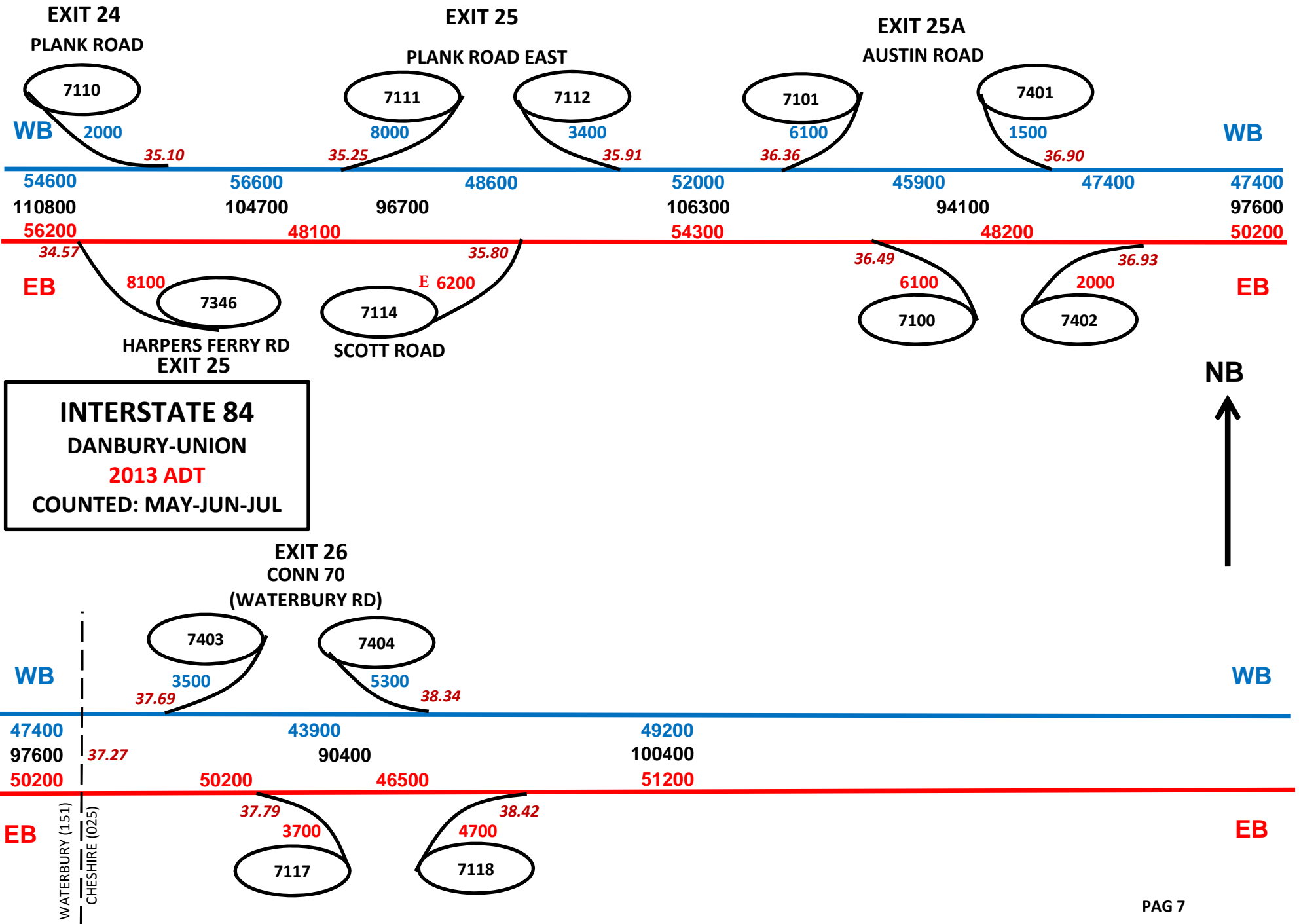
From HIGHLAND AVE

To SUNNYSIDE AVE

To ROUTE 8 SB

PAG 5





WB

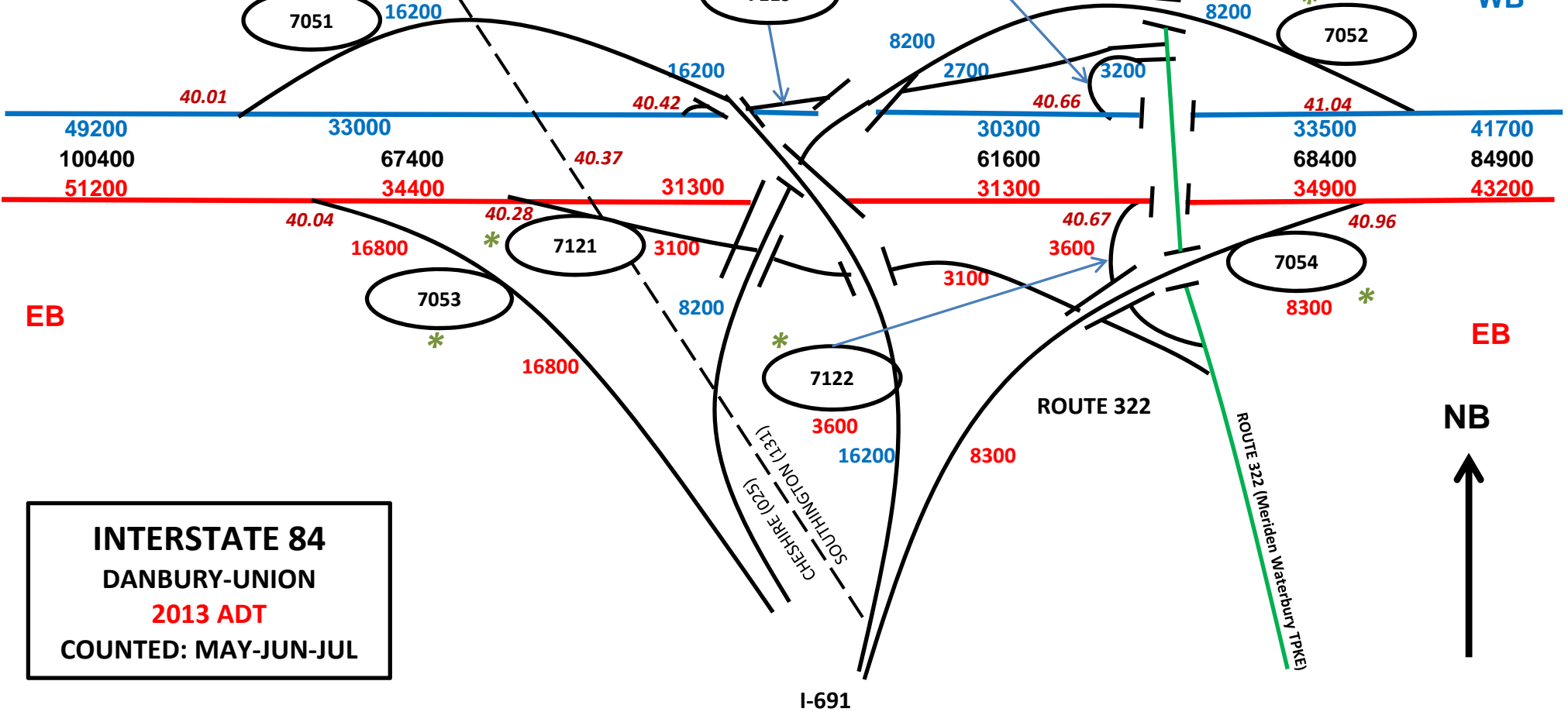
EXIT 27
I-691

EXIT 28

ROUTE 322

EXIT 27
I-691

WB



**EXIT 30
MARION AVE**

**EXIT 31
CONN 229
(WEST ST)**


MARION AVE

**EXIT 29
SR 597**

Loop Station
E 45800

WB

WB



EB

EB



**INTERSTATE 84
DANBURY-UNION
2013 ADT
COUNTED: MAY-JUN-JUL**

ATWATER ST

CONN 229
(WEST ST)

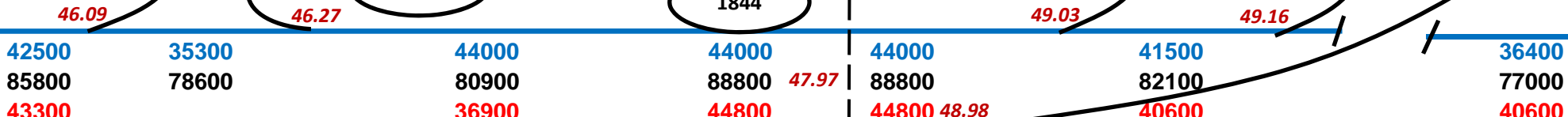
NB

**EXIT 32
CONN 10 (QUEEN ST)**

EXIT 33

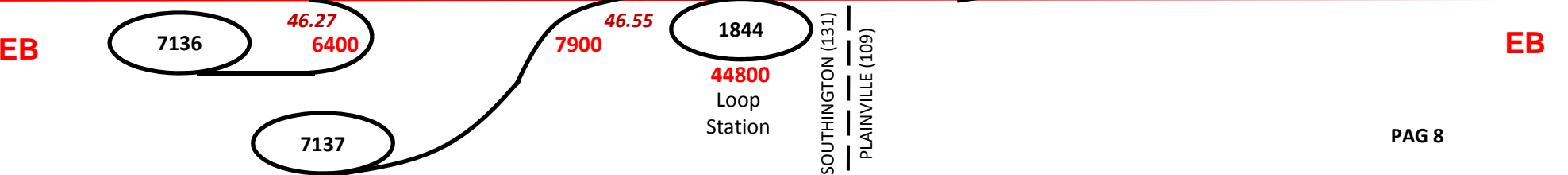
WB

WB



EB

EB



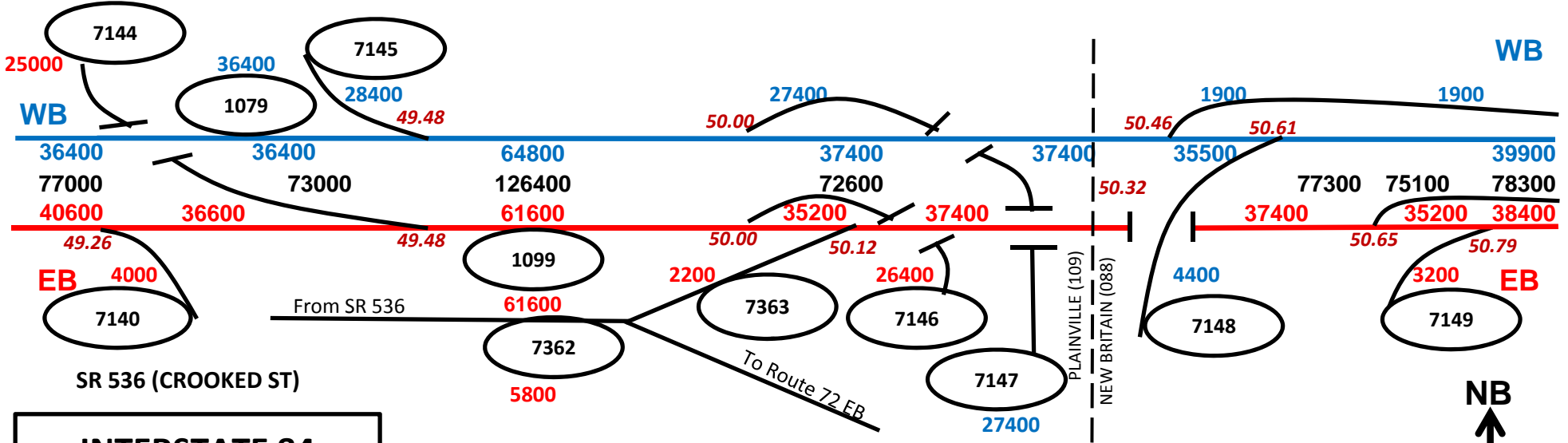
SOUTHINGTON (131)
PLAINVILLE (109)

EXIT 34

CONN 72 WEST

EXIT 35

CONN 72 EAST



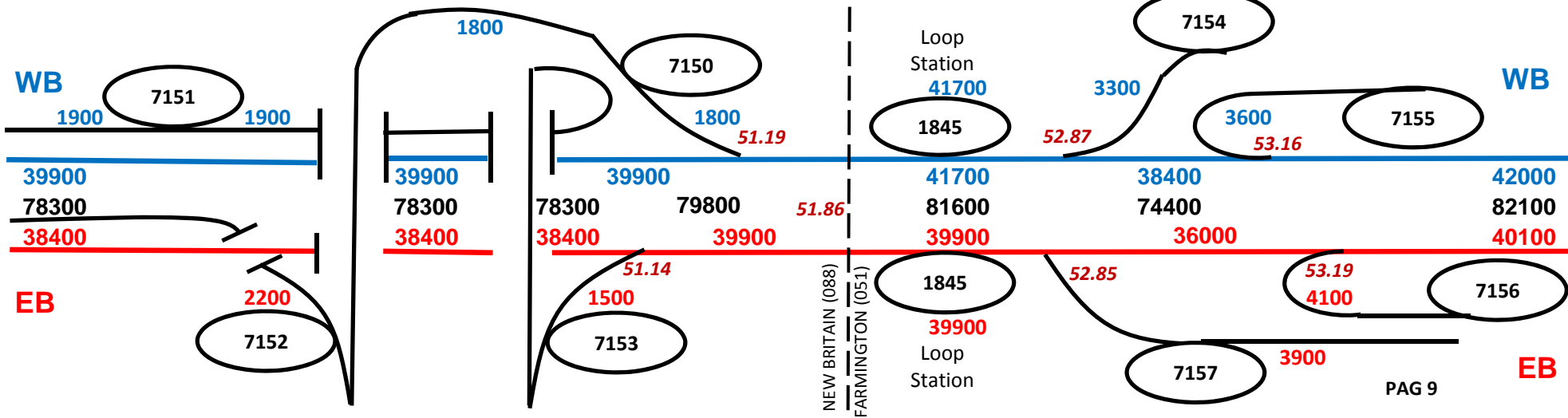
INTERSTATE 84
DANBURY-UNION
2013 ADT
COUNTED: MAY-JUN-JUL

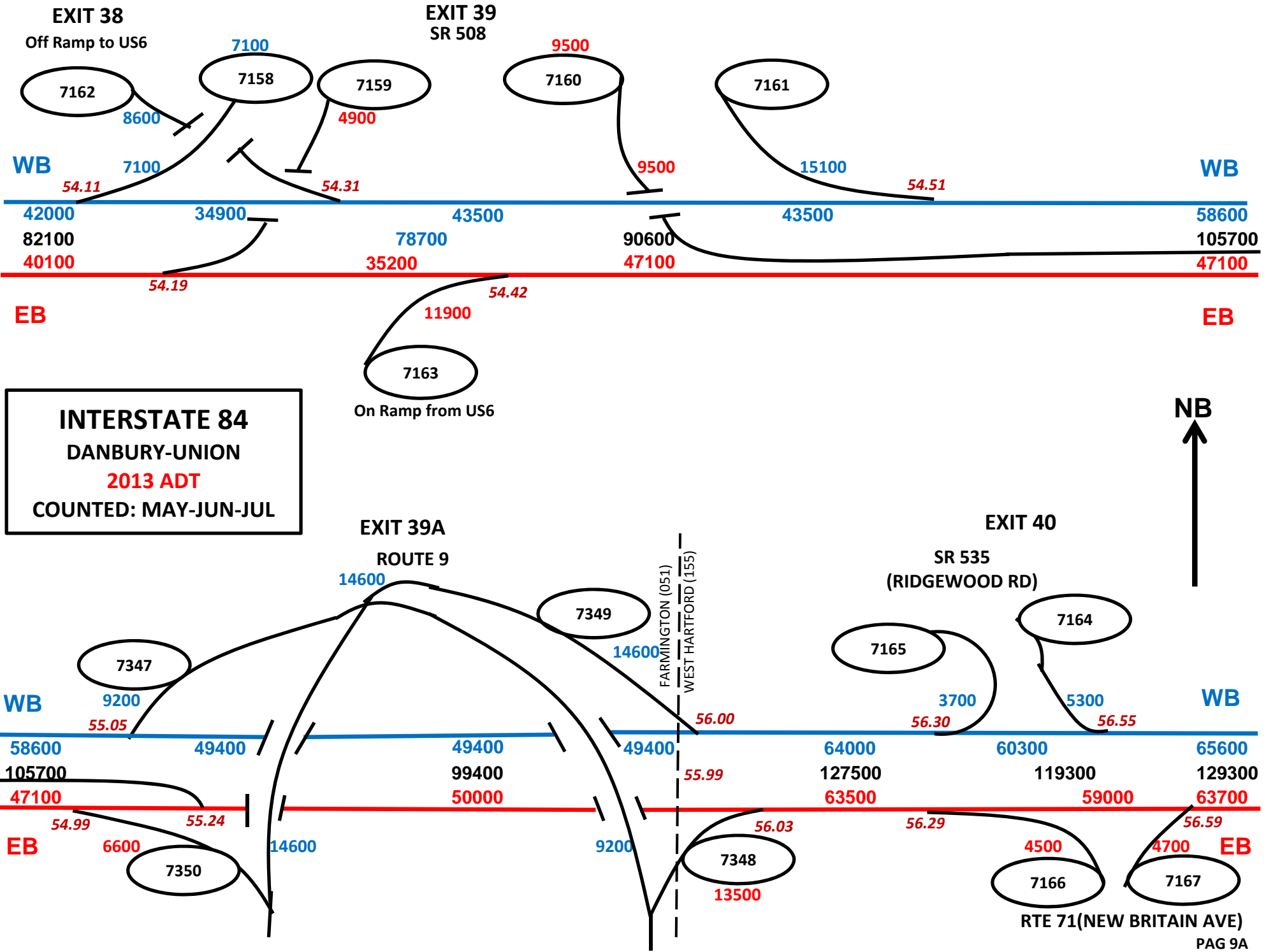
EXIT 36

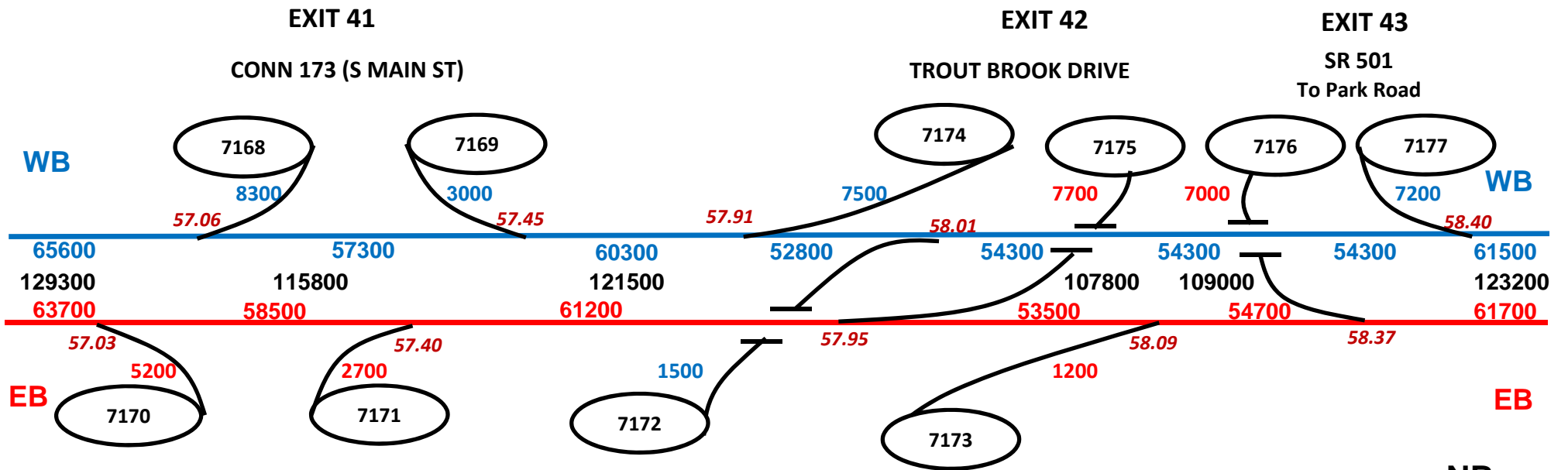
SLATER ROAD

EXIT 37

FIENEMANN RD







INTERSTATE 84
DANBURY-UNION
2013 ADT
COUNTED: MAY-JUN-JUL



EXIT 44

EXIT 45

WB

KANE ST, CAYA & PROSPECT AVE

SR 504 & FLATBUSH AVE

C.C. Station
E 61500

7178

7179

49

5800

4200

59.08

59.27

61500

55700

59900

59900

WB

59.97

123200

111400

115600

119800

70500

61700

55700

55700

59900

59900

139800

69300

49

59.07

6000

59.42

4200

10600

59.88

9400

C.C. Station

7180

7181

7182

7183

EB

EB

INTERSTATE 84
DANBURY-UNION
2013 ADT
COUNTED: MAY-JUN-JUL

WEST HARTFORD (155)
HARTFORD (063)

NB



EXIT 46

SR 503 & SISSON AVE

EXIT 47

SIGOURNEY ST

WB

7186

7187

7188

7189

7190

5000

4700

11100

9800

10600

60.45

60.79

61.12

70500

65500

65500

65500

75300

WB

139800

130100

151000

85900

69300

64600

75700

170100

EB

60.45

60.93

61.13

EB

8500

7191

EXIT 48A

EXIT 48B

EXIT 48
BROAD ST &
ASYLUM AVE

ASYLUM ST

CAPITOL AVE

WB

13600

7199

13600

WB

61.44

61.77

85900

85900

75300

75300

88900

170100

157500

146900

158900

172500

84200

71600

71600

83600

83600

61.38

12600

6200

7193

10600

7195

4700

61.63

12000

EB

EB

6400

6400

7192

5900

7194

7197

NB

INTERSTATE 84

DANBURY-UNION

2013 ADT

COUNTED: MAY-JUN-JUL

EXIT 49

HIGH ST

EXIT 50

TRUMBULL ST

EXIT 50

I-91 NB

WB

5600

7200

3200

7205

WB

61.88

62.07

88900

83300

80100

80100

172500

164800

158400

136100

83600

81500

78300

56000

61.88

62.04

62.13

22300

EB 2100

3200

7206

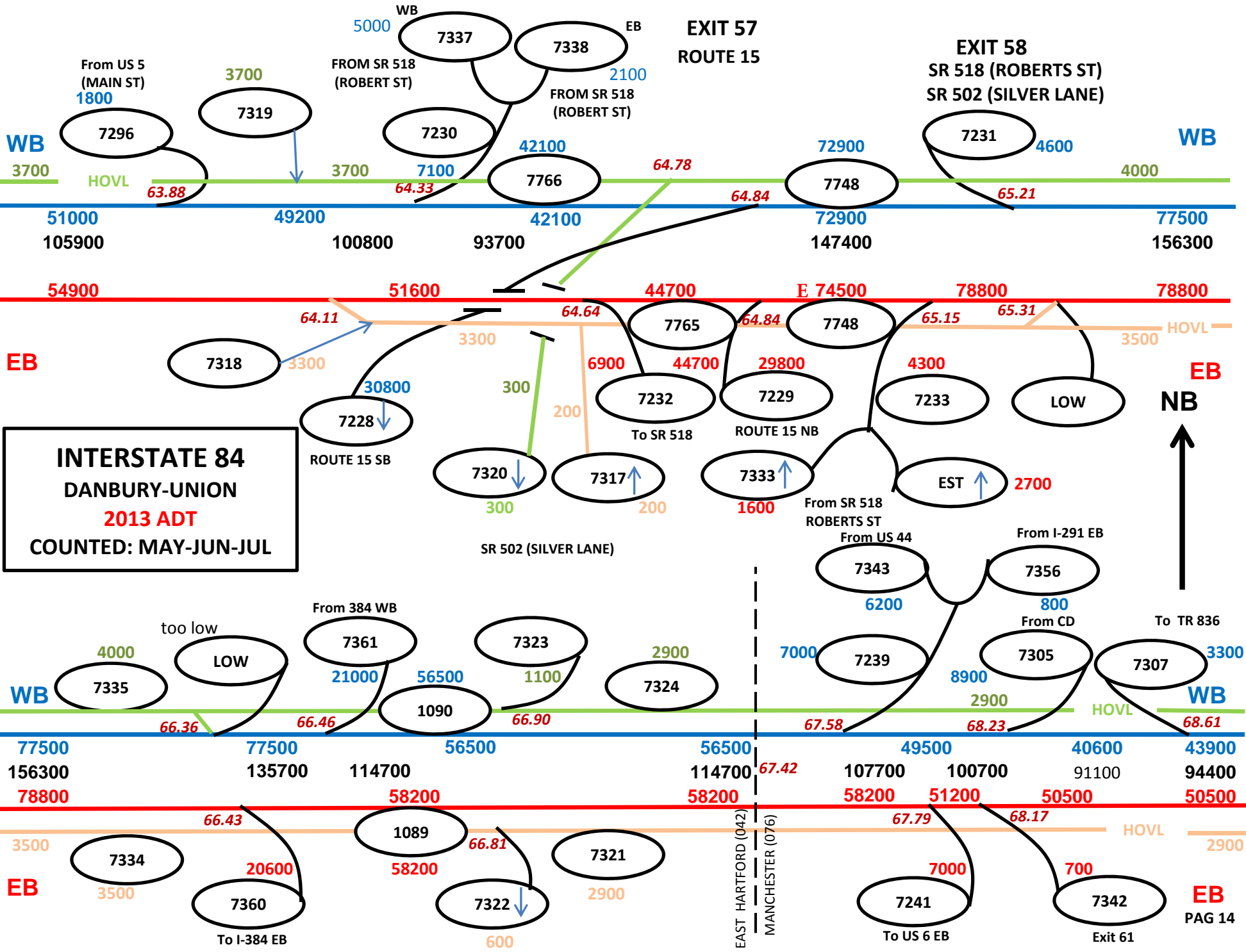
7331

EB off Ramp to I-91 NB (Flyover)

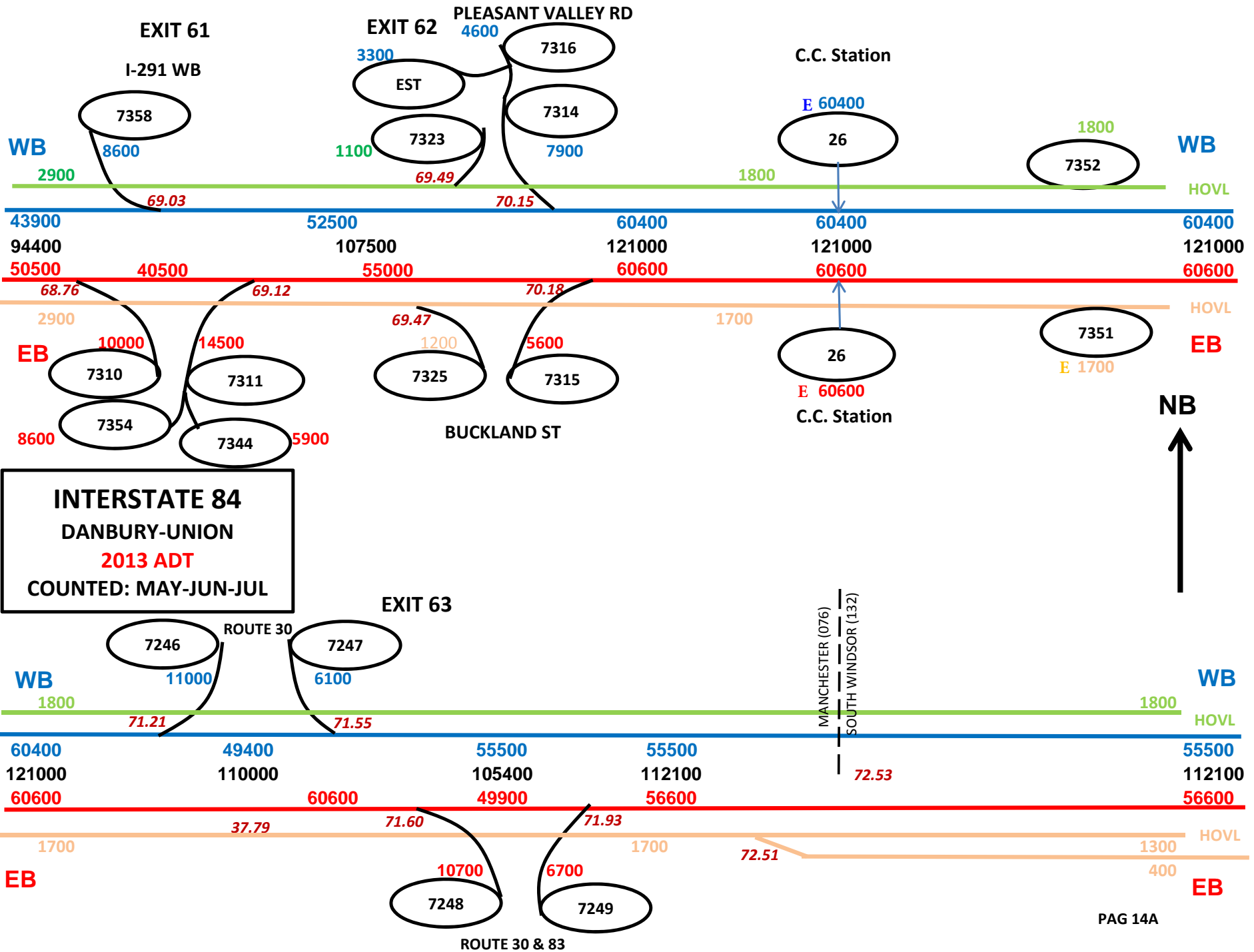
22300

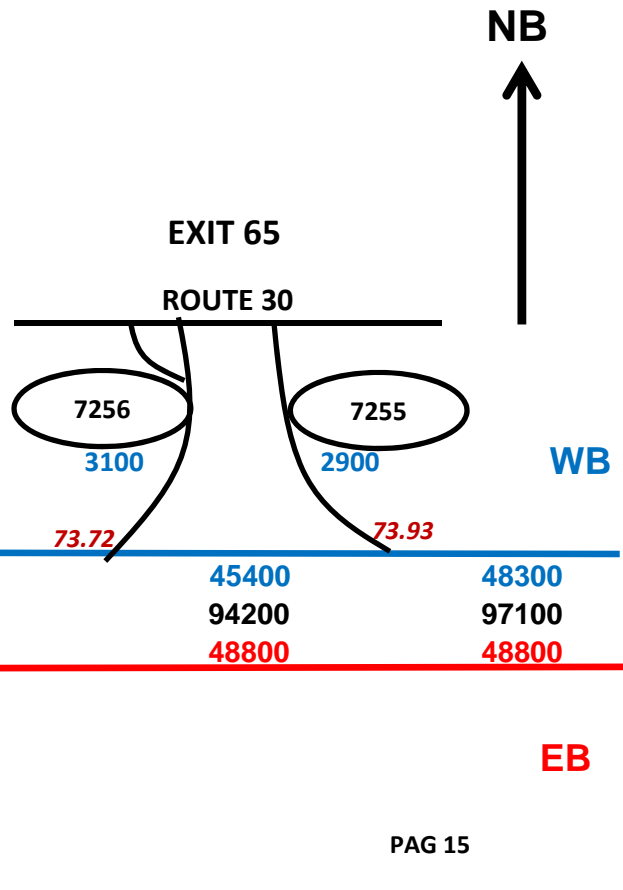
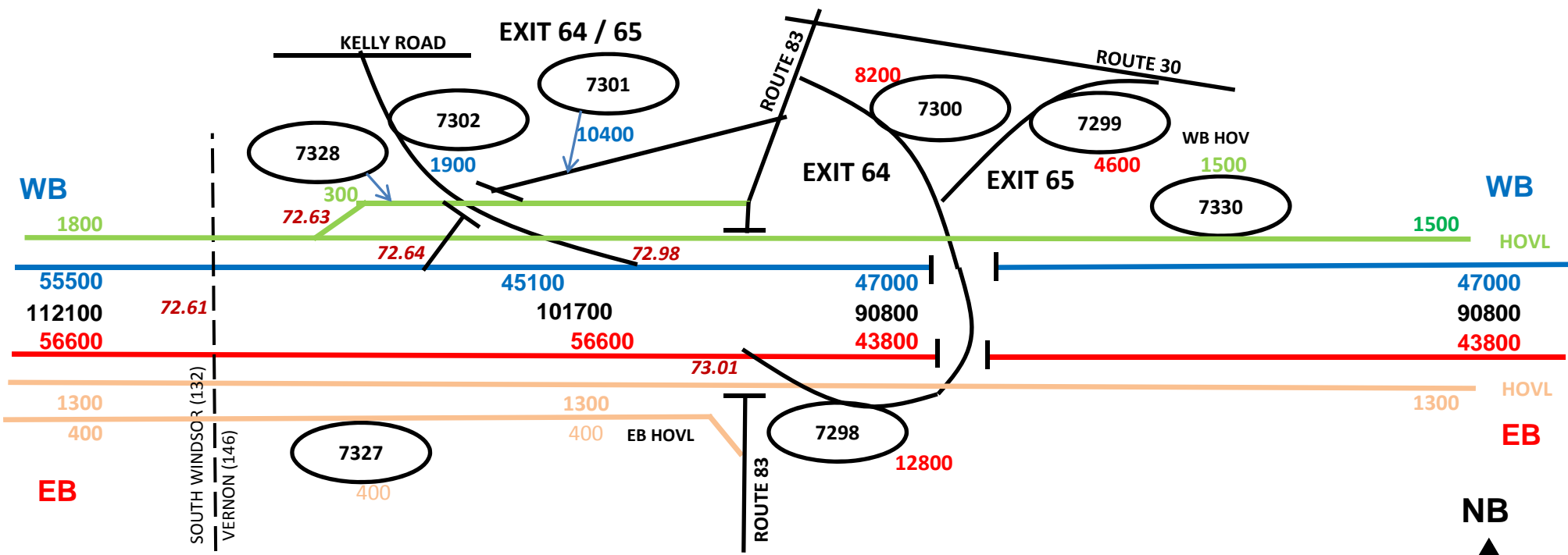
7201

EB



INTERSTATE 84 DANBURY-UNION 2013 ADT COUNTED: MAY-JUN-JUL





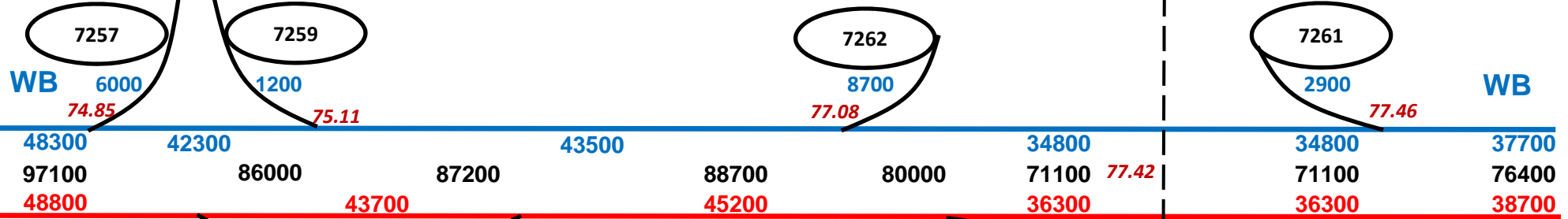
EXIT 66

EXIT 67

CONN 31

RESERVOIR RD

SR 542 (WHITNEY FERGUSON III RD)



EB

WB

EB

NB



SR 541 (S FRONTAGE RD)

INTERSTATE 84
DANBURY-UNION
2013 ADT
COUNTED: MAY-JUN-JUL

BOLTON RD

VERNON (146)
TOLLAND (142)

MILE HILL RD

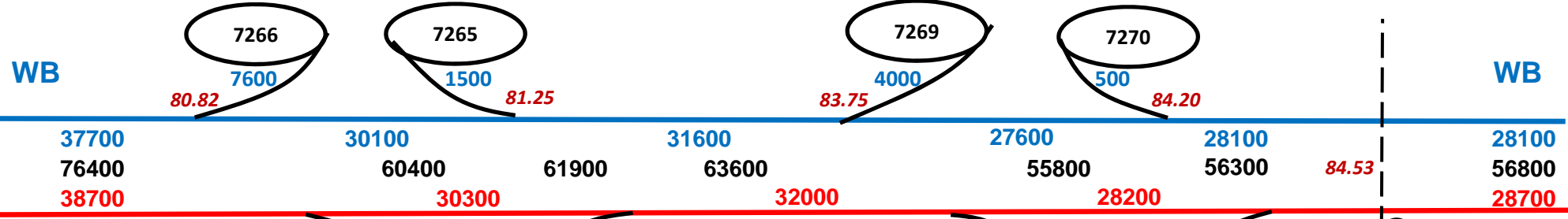
EXIT 68

CONN 195

(MERROW RD)

EXIT 69

CONN 74



WB

WB

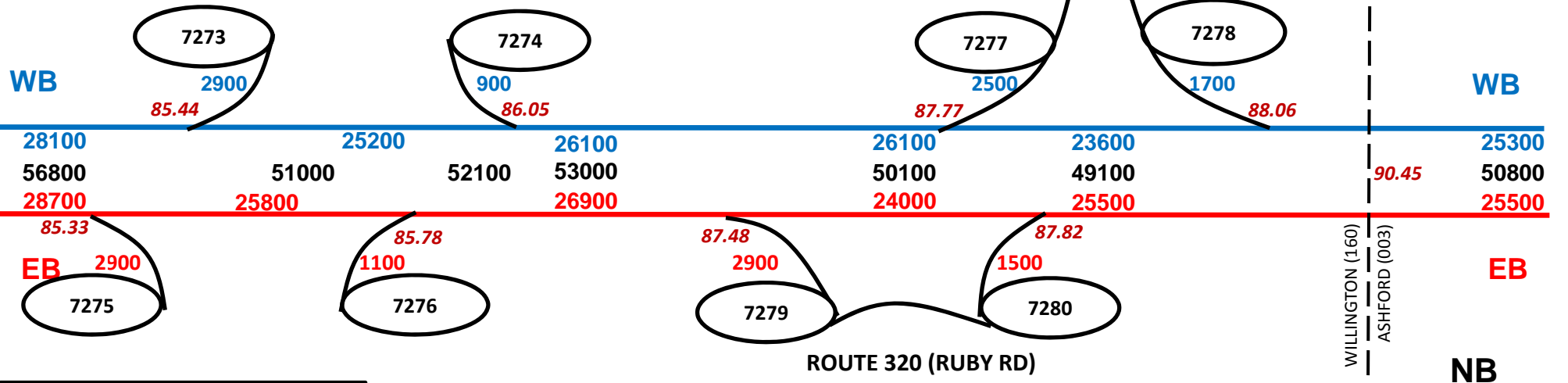
EB

EB

TOLLAND (142)
WILLINGTON (160)

**EXIT 70
CONN 32
RIVER ROAD**

**EXIT 71
CONN 320**



**INTERSTATE 84
DANBURY-UNION
2013 ADT
COUNTED: MAY-JUN-JUL**

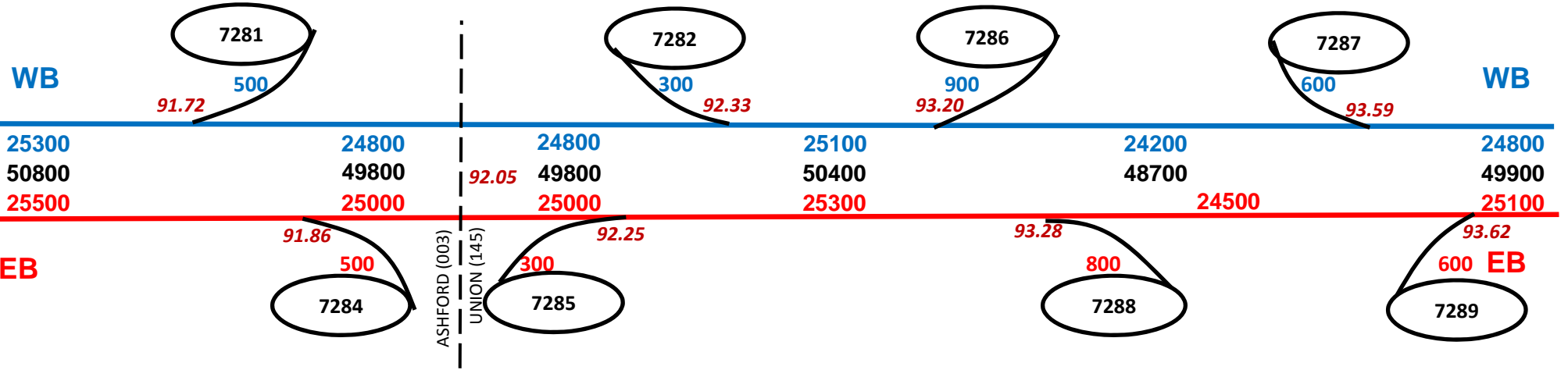
ROUTE 320 (RUBY RD)

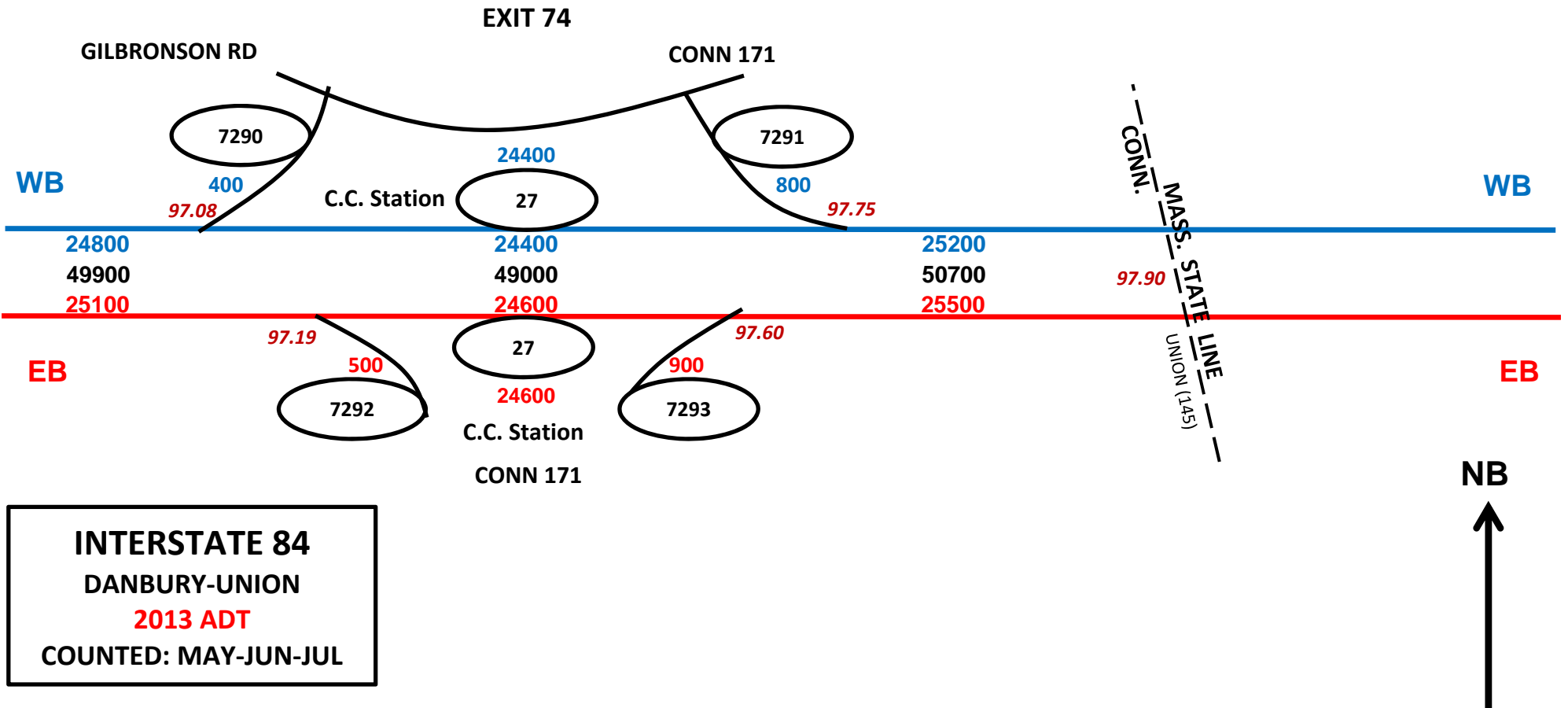
WILLINGTON (160)
ASHFORD (003)

NB
↑

**EXIT 72
CONN 89**

**EXIT 73
CONN 190**





STATE OF CONNECTICUT
DEPARTMENT OF TRANSPORTATION
BUREAU OF POLICY AND PLANNING
PLANNING INVENTORY AND DATA

TRAFFIC RECORDER DATA

TOWN OF DANBURY	ROUTE 84						DIRECTION E
EAST OF US7 NB OFF RAMP (EXIT 7)	SUN	MON	TUE	WED	THU	FRI	SAT
DAY	0	0	06/04/2013	06/05/2013	06/06/2013	0	0
DATE							
TYPE							
HOUR							
	2013 ADT = 40900		ACF = NA				

12A	0	0	0	574	584	0	0
01A	0	0	0	377	356	0	0
02A	0	0	0	334	374	0	0
03A	0	0	0	328	335	0	0
04A	0	0	0	421	433	0	0
05A	0	0	0	674	665	0	0
06A	0	0	0	1457	1439	0	0
07A	0	0	2351	2332	0	0	0
08A	0	0	2222	2383	0	0	0
09A	0	0	1913	1953	0	0	0
10A	0	0	1952	1903	0	0	0
11A	0	0	2348	2271	0	0	0
12P	0	0	2412	2415	0	0	0
01P	0	0	2430	2399	0	0	0
02P	0	0	2785	2760	0	0	0
03P	0	0	3501	3592	0	0	0
04P	0	0	3551	3538	0	0	0
05P	0	0	3603	3602	0	0	0
06P	0	0	3237	3224	0	0	0
07P	0	0	2413	2393	0	0	0
08P	0	0	1848	1859	0	0	0
09P	0	0	1463	1453	0	0	0
10P	0	0	1055	1039	0	0	0
11P	0	0	759	745	0	0	0
TOT	0	0	39843	44026	4186	0	0

STATE OF CONNECTICUT
DEPARTMENT OF TRANSPORTATION
BUREAU OF POLICY AND PLANNING
PLANNING INVENTORY AND DATA

TRAFFIC RECORDER DATA

TOWN OF DANBURY	ROUTE 84							DIRECTION E
AT NEW YORK STATE LINE	SUN	MON	TUE	WED	THU	FRI	SAT	
DAY	0	0	06/18/2013	06/19/2013	06/20/2013	0	0	
DATE	0	0	06/18/2013	06/19/2013	06/20/2013	0	0	
TYPE								
HOUR								
	2013 ADT = 36300		ACF = NA					

12A	0	0	0	437	494	0	0	
01A	0	0	0	332	328	0	0	
02A	0	0	0	278	281	0	0	
03A	0	0	0	251	268	0	0	
04A	0	0	0	354	352	0	0	
05A	0	0	0	596	597	0	0	
06A	0	0	0	1194	1193	0	0	
07A	0	0	0	1893	1896	0	0	
08A	0	0	0	1978	1993	0	0	
09A	0	0	0	1884	1944	0	0	
10A	0	0	0	1984	1823	0	0	
11A	0	0	0	2102	2100	0	0	
12P	0	0	2182	2191	0	0	0	
01P	0	0	2128	2137	0	0	0	
02P	0	0	2262	2252	0	0	0	
03P	0	0	2869	2872	0	0	0	
04P	0	0	3174	3183	0	0	0	
05P	0	0	3101	3103	0	0	0	
06P	0	0	2830	2795	0	0	0	
07P	0	0	2508	2503	0	0	0	
08P	0	0	1672	1643	0	0	0	
09P	0	0	1202	1222	0	0	0	
10P	0	0	1019	1038	0	0	0	
11P	0	0	835	814	0	0	0	
TOT	0	0	25782	39036	13269	0	0	

STATE OF CONNECTICUT
DEPARTMENT OF TRANSPORTATION
BUREAU OF POLICY AND PLANNING
PLANNING INVENTORY AND DATA

TRAFFIC RECORDER DATA

TOWN OF DANBURY	ROUTE 84						DIRECTION W
AT NEW YORK STATE LINE	SUN	MON	TUE	WED	THU	FRI	SAT
DAY	0	0	06/18/2013	06/19/2013	06/20/2013	0	0
DATE	0	0	06/18/2013	06/19/2013	06/20/2013	0	0
TYPE							
HOUR							
	2013 ADT = 36000		ACF = NA				

12A	0	0	0	300	313	0	0
01A	0	0	0	206	199	0	0
02A	0	0	0	184	182	0	0
03A	0	0	0	204	203	0	0
04A	0	0	0	441	397	0	0
05A	0	0	0	1127	1093	0	0
06A	0	0	0	2680	2659	0	0
07A	0	0	0	3112	3118	0	0
08A	0	0	0	2757	2739	0	0
09A	0	0	0	2575	2583	0	0
10A	0	0	0	2345	2346	0	0
11A	0	0	0	2070	2073	0	0
12P	0	0	1920	1919	0	0	0
01P	0	0	2057	2048	0	0	0
02P	0	0	2170	2194	0	0	0
03P	0	0	2353	2342	0	0	0
04P	0	0	2466	2472	0	0	0
05P	0	0	2555	2561	0	0	0
06P	0	0	1965	1963	0	0	0
07P	0	0	1399	1387	0	0	0
08P	0	0	1327	1316	0	0	0
09P	0	0	1085	1075	0	0	0
10P	0	0	879	890	0	0	0
11P	0	0	558	547	0	0	0
TOT	0	0	20734	38715	17905	0	0

STATE OF CONNECTICUT
 DEPARTMENT OF TRANSPORTATION
 BUREAU OF POLICY AND PLANNING
 PLANNING INVENTORY AND DATA

TRAFFIC RECORDER DATA

TOWN OF DANBURY	ROUTE 84						DIRECTION W
WB ON RAMP FROM SAWMILL ROAD (EXIT 1)	SUN	MON	TUE	WED	THU	FRI	SAT
DAY	0	06/17/2013	06/18/2013	06/19/2013	0	0	0
DATE							
TYPE							
HOUR							
	2013 ADT = 1400		ACF = NA				

12A	0	0	4	12	0	0	0
01A	0	0	8	6	0	0	0
02A	0	0	7	2	0	0	0
03A	0	0	10	5	0	0	0
04A	0	0	24	14	0	0	0
05A	0	0	39	39	0	0	0
06A	0	0	118	116	0	0	0
07A	0	0	109	103	0	0	0
08A	0	109	107	111	0	0	0
09A	0	87	77	67	0	0	0
10A	0	65	69	71	0	0	0
11A	0	70	49	0	0	0	0
12P	0	48	56	0	0	0	0
01P	0	76	65	0	0	0	0
02P	0	67	54	0	0	0	0
03P	0	115	117	0	0	0	0
04P	0	165	170	0	0	0	0
05P	0	196	218	0	0	0	0
06P	0	117	104	0	0	0	0
07P	0	43	35	0	0	0	0
08P	0	32	35	0	0	0	0
09P	0	28	29	0	0	0	0
10P	0	27	15	0	0	0	0
11P	0	17	13	0	0	0	0
TOT	0	1262	1532	546	0	0	0

STATE OF CONNECTICUT
DEPARTMENT OF TRANSPORTATION
BUREAU OF POLICY AND PLANNING
PLANNING INVENTORY AND DATA

TRAFFIC RECORDER DATA

TOWN OF DANBURY

ROUTE 84

DIRECTION W

WB ON RAMP FROM SAWMILL ROAD (EXIT 1)

DAY	SUN	MON	TUE	WED	THU	FRI	SAT
DATE	0	07/08/2013	07/09/2013	07/10/2013	0	0	0
TYPE							
HOUR							

2013 ADT = 1500 ACF = NA

12A	0	0	8	13	0	0	0
01A	0	0	8	14	0	0	0
02A	0	0	5	9	0	0	0
03A	0	0	2	1	0	0	0
04A	0	0	25	16	0	0	0
05A	0	0	34	42	0	0	0
06A	0	0	120	94	0	0	0
07A	0	0	117	110	0	0	0
08A	0	0	123	133	0	0	0
09A	0	0	84	111	0	0	0
10A	0	0	56	74	0	0	0
11A	0	88	73	69	0	0	0
12P	0	110	63	0	0	0	0
01P	0	50	72	0	0	0	0
02P	0	69	91	0	0	0	0
03P	0	88	94	0	0	0	0
04P	0	156	181	0	0	0	0
05P	0	237	247	0	0	0	0
06P	0	121	115	0	0	0	0
07P	0	46	55	0	0	0	0
08P	0	35	35	0	0	0	0
09P	0	24	25	0	0	0	0
10P	0	22	22	0	0	0	0
11P	0	11	6	0	0	0	0
TOT	0	1057	1661	686	0	0	0

STATE OF CONNECTICUT
DEPARTMENT OF TRANSPORTATION
BUREAU OF POLICY AND PLANNING
PLANNING INVENTORY AND DATA

TRAFFIC RECORDER DATA

TOWN OF DANBURY

ROUTE 84

DIRECTION W

WB OFF RAMP TO SAWMILL ROAD (EXIT 1)

DAY	SUN	MON	TUE	WED	THU	FRI	SAT
DATE	0	06/17/2013	06/18/2013	06/19/2013	0	0	0
TYPE							
HOUR							

2013 ADT = 2400

ACF = NA

12A	0	0	23	19	0	0	0
01A	0	0	11	6	0	0	0
02A	0	0	10	4	0	0	0
03A	0	0	10	6	0	0	0
04A	0	0	24	27	0	0	0
05A	0	0	29	36	0	0	0
06A	0	0	226	238	0	0	0
07A	0	0	452	451	0	0	0
08A	0	301	302	281	0	0	0
09A	0	157	134	137	0	0	0
10A	0	98	105	80	0	0	0
11A	0	101	100	0	0	0	0
12P	0	116	122	0	0	0	0
01P	0	118	128	0	0	0	0
02P	0	124	92	0	0	0	0
03P	0	163	175	0	0	0	0
04P	0	113	114	0	0	0	0
05P	0	133	157	0	0	0	0
06P	0	143	122	0	0	0	0
07P	0	102	101	0	0	0	0
08P	0	73	77	0	0	0	0
09P	0	70	63	0	0	0	0
10P	0	49	36	0	0	0	0
11P	0	26	21	0	0	0	0
TOT	0	1887	2634	1285	0	0	0

STATE OF CONNECTICUT
 DEPARTMENT OF TRANSPORTATION
 BUREAU OF POLICY AND PLANNING
 PLANNING INVENTORY AND DATA

TRAFFIC RECORDER DATA

TOWN OF DANBURY

ROUTE 84

DIRECTION W

WB OFF RAMP TO SAWMILL ROAD (EXIT 1)

DAY	SUN	MON	TUE	WED	THU	FRI	SAT
DATE	0	07/08/2013	07/09/2013	07/10/2013	0	0	0
TYPE							
HOUR							

2013 ADT = 2400 ACF = NA

12A	0	0	20	32	0	0	0
01A	0	0	9	10	0	0	0
02A	0	0	9	7	0	0	0
03A	0	0	3	8	0	0	0
04A	0	0	27	24	0	0	0
05A	0	0	33	31	0	0	0
06A	0	0	216	208	0	0	0
07A	0	0	397	391	0	0	0
08A	0	0	279	292	0	0	0
09A	0	0	161	258	0	0	0
10A	0	92	97	98	0	0	0
11A	0	104	118	150	0	0	0
12P	0	204	127	0	0	0	0
01P	0	134	138	0	0	0	0
02P	0	129	114	0	0	0	0
03P	0	157	148	0	0	0	0
04P	0	131	122	0	0	0	0
05P	0	152	156	0	0	0	0
06P	0	121	132	0	0	0	0
07P	0	81	94	0	0	0	0
08P	0	82	82	0	0	0	0
09P	0	64	74	0	0	0	0
10P	0	43	45	0	0	0	0
11P	0	32	38	0	0	0	0
TOT	0	1526	2639	1509	0	0	0

STATE OF CONNECTICUT
DEPARTMENT OF TRANSPORTATION
BUREAU OF POLICY AND PLANNING
PLANNING INVENTORY AND DATA

TRAFFIC RECORDER DATA

TOWN OF DANBURY	ROUTE 84						DIRECTION E
EB OFF RAMP TO SAWMILL ROAD (EXIT 1)	SUN	MON	TUE	WED	THU	FRI	SAT
DAY							
DATE	0	06/17/2013	06/18/2013	06/19/2013	0	0	0
TYPE							
HOUR							
	2013 ADT = 1600		ACF = NA				

12A	0	0	13	29	0	0	0
01A	0	0	9	8	0	0	0
02A	0	0	10	9	0	0	0
03A	0	0	6	13	0	0	0
04A	0	0	3	10	0	0	0
05A	0	0	9	12	0	0	0
06A	0	0	71	74	0	0	0
07A	0	0	147	173	0	0	0
08A	0	243	243	245	0	0	0
09A	0	126	125	112	0	0	0
10A	0	54	79	79	0	0	0
11A	0	71	68	0	0	0	0
12P	0	84	78	0	0	0	0
01P	0	90	82	0	0	0	0
02P	0	64	79	0	0	0	0
03P	0	95	87	0	0	0	0
04P	0	92	132	0	0	0	0
05P	0	136	254	0	0	0	0
06P	0	137	133	0	0	0	0
07P	0	81	85	0	0	0	0
08P	0	51	66	0	0	0	0
09P	0	62	54	0	0	0	0
10P	0	48	42	0	0	0	0
11P	0	29	22	0	0	0	0
TOT	0	1463	1897	764	0	0	0

STATE OF CONNECTICUT
DEPARTMENT OF TRANSPORTATION
BUREAU OF POLICY AND PLANNING
PLANNING INVENTORY AND DATA

TRAFFIC RECORDER DATA

TOWN OF DANBURY	ROUTE 84						DIRECTION E
EB OFF RAMP TO SAWMILL ROAD (EXIT 1)	SUN	MON	TUE	WED	THU	FRI	SAT
DAY	0	07/08/2013	07/09/2013	07/10/2013	0	0	0
DATE							
TYPE							
HOUR							
	2013 ADT = 1900	ACF = NA					

12A	0	0	16	18	0	0	0
01A	0	0	8	8	0	0	0
02A	0	0	4	4	0	0	0
03A	0	0	4	8	0	0	0
04A	0	0	3	6	0	0	0
05A	0	0	16	17	0	0	0
06A	0	0	79	77	0	0	0
07A	0	0	190	176	0	0	0
08A	0	0	256	262	0	0	0
09A	0	0	129	128	0	0	0
10A	0	0	82	74	0	0	0
11A	0	86	72	57	0	0	0
12P	0	84	71	0	0	0	0
01P	0	72	59	0	0	0	0
02P	0	63	73	0	0	0	0
03P	0	98	89	0	0	0	0
04P	0	112	121	0	0	0	0
05P	0	167	223	0	0	0	0
06P	0	126	338	0	0	0	0
07P	0	113	134	0	0	0	0
08P	0	84	68	0	0	0	0
09P	0	47	55	0	0	0	0
10P	0	39	50	0	0	0	0
11P	0	28	20	0	0	0	0
TOT	0	1119	2160	835	0	0	0

STATE OF CONNECTICUT
DEPARTMENT OF TRANSPORTATION
BUREAU OF POLICY AND PLANNING
PLANNING INVENTORY AND DATA

TRAFFIC RECORDER DATA

TOWN OF DANBURY	ROUTE 84						DIRECTION E
EB ON RAMP FROM SAWMILL ROAD	SUN	MON	TUE	WED	THU	FRI	SAT
DAY	0	06/17/2013	06/18/2013	06/19/2013	0	0	0
DATE							
TYPE							
HOUR							
	2013 ADT = 2000		ACF = NA				

12A	0	0	43	42	0	0	0
01A	0	0	7	4	0	0	0
02A	0	0	12	11	0	0	0
03A	0	0	4	6	0	0	0
04A	0	0	3	5	0	0	0
05A	0	0	27	23	0	0	0
06A	0	0	64	72	0	0	0
07A	0	0	131	120	0	0	0
08A	0	0	130	140	0	0	0
09A	0	103	104	103	0	0	0
10A	0	81	91	106	0	0	0
11A	0	101	103	0	0	0	0
12P	0	159	120	0	0	0	0
01P	0	122	123	0	0	0	0
02P	0	136	126	0	0	0	0
03P	0	181	210	0	0	0	0
04P	0	239	286	0	0	0	0
05P	0	240	201	0	0	0	0
06P	0	166	160	0	0	0	0
07P	0	116	113	0	0	0	0
08P	0	64	60	0	0	0	0
09P	0	41	52	0	0	0	0
10P	0	22	28	0	0	0	0
11P	0	25	6	0	0	0	0
TOT	0	1796	2204	632	0	0	0

STATE OF CONNECTICUT
 DEPARTMENT OF TRANSPORTATION
 BUREAU OF POLICY AND PLANNING
 PLANNING INVENTORY AND DATA

TRAFFIC RECORDER DATA

TOWN OF DANBURY	ROUTE 84							DIRECTION E
EB ON RAMP FROM SAWMILL ROAD	SUN	MON	TUE	WED	THU	FRI	SAT	
DAY	0	07/08/2013	07/09/2013	07/10/2013	0	0	0	
DATE								
TYPE								
HOUR								
	2013 ADT = 2000		ACF = NA					

12A	0	0	40	49	0	0	0	
01A	0	0	3	10	0	0	0	
02A	0	0	7	4	0	0	0	
03A	0	0	1	6	0	0	0	
04A	0	0	5	8	0	0	0	
05A	0	0	29	23	0	0	0	
06A	0	0	55	62	0	0	0	
07A	0	0	134	133	0	0	0	
08A	0	0	133	145	0	0	0	
09A	0	0	125	111	0	0	0	
10A	0	0	109	122	0	0	0	
11A	0	123	153	128	0	0	0	
12P	0	148	135	0	0	0	0	
01P	0	118	112	0	0	0	0	
02P	0	110	116	0	0	0	0	
03P	0	200	187	0	0	0	0	
04P	0	216	230	0	0	0	0	
05P	0	241	211	0	0	0	0	
06P	0	167	150	0	0	0	0	
07P	0	119	89	0	0	0	0	
08P	0	71	84	0	0	0	0	
09P	0	43	38	0	0	0	0	
10P	0	34	28	0	0	0	0	
11P	0	21	20	0	0	0	0	
TOT	0	1611	2194	801	0	0	0	

STATE OF CONNECTICUT
DEPARTMENT OF TRANSPORTATION
BUREAU OF POLICY AND PLANNING
PLANNING INVENTORY AND DATA

TRAFFIC RECORDER DATA

TOWN OF DANBURY	ROUTE 84							DIRECTION W
WB ON RAMP FROM SR 824 (NEW STATE ROAD)	SUN	MON	TUE	WED	THU	FRI	SAT	
DAY	0	0	0	06/12/2013	06/13/2013	06/14/2013	0	
DATE								
TYPE								
HOUR								
	2013 ADT = 3000		ACF = NA					

12A	0	0	0	0	16	19	0	
01A	0	0	0	0	15	10	0	
02A	0	0	0	0	4	6	0	
03A	0	0	0	0	12	7	0	
04A	0	0	0	0	16	11	0	
05A	0	0	0	0	66	73	0	
06A	0	0	0	0	179	160	0	
07A	0	0	0	0	216	207	0	
08A	0	0	0	0	212	200	0	
09A	0	0	0	0	169	173	0	
10A	0	0	0	0	137	193	0	
11A	0	0	0	0	153	212	0	
12P	0	0	0	0	185	215	0	
01P	0	0	0	187	182	239	0	
02P	0	0	0	218	210	147	0	
03P	0	0	0	252	235	0	0	
04P	0	0	0	325	308	0	0	
05P	0	0	0	360	330	0	0	
06P	0	0	0	197	188	0	0	
07P	0	0	0	177	151	0	0	
08P	0	0	0	153	120	0	0	
09P	0	0	0	105	72	0	0	
10P	0	0	0	70	45	0	0	
11P	0	0	0	27	27	0	0	
TOT	0	0	0	2071	3248	1872	0	

STATE OF CONNECTICUT
DEPARTMENT OF TRANSPORTATION
BUREAU OF POLICY AND PLANNING
PLANNING INVENTORY AND DATA

TRAFFIC RECORDER DATA

TOWN OF DANBURY

ROUTE 84

DIRECTION W

WB OFF RAMP TO SR824&OLD RIDGEBURY RD(X2)

DAY	SUN	MON	TUE	WED	THU	FRI	SAT
DATE	0	0	06/04/2013	06/05/2013	06/06/2013	0	0
TYPE							
HOUR							

2013 ADT = 6400 ACF = NA

12A	0	0	0	20	23	0	0
01A	0	0	0	15	7	0	0
02A	0	0	0	10	8	0	0
03A	0	0	0	17	16	0	0
04A	0	0	0	25	21	0	0
05A	0	0	0	174	196	0	0
06A	0	0	0	572	582	0	0
07A	0	0	0	797	902	0	0
08A	0	0	0	868	907	0	0
09A	0	0	576	548	0	0	0
10A	0	0	297	333	0	0	0
11A	0	0	333	332	0	0	0
12P	0	0	385	412	0	0	0
01P	0	0	346	417	0	0	0
02P	0	0	348	368	0	0	0
03P	0	0	391	384	0	0	0
04P	0	0	371	348	0	0	0
05P	0	0	390	395	0	0	0
06P	0	0	320	311	0	0	0
07P	0	0	274	256	0	0	0
08P	0	0	225	207	0	0	0
09P	0	0	158	175	0	0	0
10P	0	0	84	96	0	0	0
11P	0	0	37	47	0	0	0
TOT	0	0	4535	7127	2662	0	0

STATE OF CONNECTICUT
DEPARTMENT OF TRANSPORTATION
BUREAU OF POLICY AND PLANNING
PLANNING INVENTORY AND DATA

TRAFFIC RECORDER DATA

TOWN OF DANBURY	ROUTE 84						DIRECTION W
WB OFF RAMP TO OLD RIDGEBURY ROAD SB (X2)	SUN	MON	TUE	WED	THU	FRI	SAT
DAY	0	0	06/04/2013	06/05/2013	06/06/2013	0	0
DATE	0	0	06/04/2013	06/05/2013	06/06/2013	0	0
TYPE							
HOUR							
	2013 ADT = 3300		ACF = NA				

12A	0	0	0	12	16	0	0
01A	0	0	0	8	4	0	0
02A	0	0	0	4	4	0	0
03A	0	0	0	4	3	0	0
04A	0	0	0	5	1	0	0
05A	0	0	0	72	70	0	0
06A	0	0	0	381	230	0	0
07A	0	0	0	609	297	0	0
08A	0	0	0	664	320	0	0
09A	0	0	429	382	0	0	0
10A	0	0	119	125	0	0	0
11A	0	0	128	111	0	0	0
12P	0	0	146	152	0	0	0
01P	0	0	155	183	0	0	0
02P	0	0	119	131	0	0	0
03P	0	0	155	140	0	0	0
04P	0	0	126	97	0	0	0
05P	0	0	183	154	0	0	0
06P	0	0	109	93	0	0	0
07P	0	0	88	82	0	0	0
08P	0	0	98	71	0	0	0
09P	0	0	71	76	0	0	0
10P	0	0	48	51	0	0	0
11P	0	0	27	25	0	0	0
TOT	0	0	2001	3632	945	0	0

STATE OF CONNECTICUT
DEPARTMENT OF TRANSPORTATION
BUREAU OF POLICY AND PLANNING
PLANNING INVENTORY AND DATA

TRAFFIC RECORDER DATA

TOWN OF DANBURY	ROUTE 84							DIRECTION E
EB OFF RAMP TO US 7 SB (EXIT 3)	SUN	MON	TUE	WED	THU	FRI	SAT	
DAY	0	0	0	06/05/2013	06/06/2013	06/07/2013	0	
DATE								
TYPE								
HOUR								
	2013 ADT = 7500		ACF = 0.97					

12A	0	0	0	0	46	48	0	
01A	0	0	0	0	16	19	0	
02A	0	0	0	0	16	16	0	
03A	0	0	0	0	10	19	0	
04A	0	0	0	0	21	25	0	
05A	0	0	0	0	61	70	0	
06A	0	0	0	0	267	228	0	
07A	0	0	0	495	416	0	0	
08A	0	0	0	478	488	0	0	
09A	0	0	0	436	455	0	0	
10A	0	0	0	445	498	0	0	
11A	0	0	0	470	500	0	0	
12P	0	0	0	555	581	0	0	
01P	0	0	0	519	548	0	0	
02P	0	0	0	508	466	0	0	
03P	0	0	0	617	652	0	0	
04P	0	0	0	660	814	0	0	
05P	0	0	0	954	895	0	0	
06P	0	0	0	820	785	0	0	
07P	0	0	0	460	494	0	0	
08P	0	0	0	297	290	0	0	
09P	0	0	0	185	163	0	0	
10P	0	0	0	113	122	0	0	
11P	0	0	0	72	66	0	0	
TOT	0	0	0	8084	8670	425	0	

STATE OF CONNECTICUT
 DEPARTMENT OF TRANSPORTATION
 BUREAU OF POLICY AND PLANNING
 PLANNING INVENTORY AND DATA

TRAFFIC RECORDER DATA

TOWN OF DANBURY

ROUTE 84

DIRECTION W

WB ON RAMP FROM US 7 NB

DAY	SUN	MON	TUE	WED	THU	FRI	SAT
DATE	0	0	0	06/05/2013	06/06/2013	06/07/2013	0
TYPE							
HOUR							

2013 ADT = 6700 ACF = NA

12A	0	0	0	0	36	41	0
01A	0	0	0	0	23	15	0
02A	0	0	0	0	16	14	0
03A	0	0	0	0	8	6	0
04A	0	0	0	0	37	40	0
05A	0	0	0	0	128	89	0
06A	0	0	0	0	351	302	0
07A	0	0	0	561	542	0	0
08A	0	0	0	480	527	0	0
09A	0	0	0	343	296	0	0
10A	0	0	0	274	284	0	0
11A	0	0	0	332	333	0	0
12P	0	0	0	392	410	0	0
01P	0	0	0	435	499	0	0
02P	0	0	0	502	521	0	0
03P	0	0	0	516	548	0	0
04P	0	0	0	558	529	0	0
05P	0	0	0	699	683	0	0
06P	0	0	0	530	518	0	0
07P	0	0	0	345	370	0	0
08P	0	0	0	355	318	0	0
09P	0	0	0	304	288	0	0
10P	0	0	0	152	170	0	0
11P	0	0	0	79	66	0	0
TOT	0	0	0	6857	7501	507	0

STATE OF CONNECTICUT
DEPARTMENT OF TRANSPORTATION
BUREAU OF POLICY AND PLANNING
PLANNING INVENTORY AND DATA

TRAFFIC RECORDER DATA

TOWN OF DANBURY	ROUTE 84						DIRECTION E
EB OFF RAMP TO SR 824 & REST AREA (EXIT 2)	SUN	MON	TUE	WED	THU	FRI	SAT
DAY	0	07/08/2013	07/09/2013	07/10/2013	0	0	0
DATE							
TYPE							
HOUR							
	2013 ADT = 4500		ACF = NA				

12A	0	0	40	51	0	0	0
01A	0	0	18	27	0	0	0
02A	0	0	29	19	0	0	0
03A	0	0	17	18	0	0	0
04A	0	0	18	25	0	0	0
05A	0	0	51	48	0	0	0
06A	0	0	176	172	0	0	0
07A	0	0	303	296	0	0	0
08A	0	0	390	396	0	0	0
09A	0	0	283	279	0	0	0
10A	0	0	258	313	0	0	0
11A	0	0	255	271	0	0	0
12P	0	232	228	0	0	0	0
01P	0	265	237	0	0	0	0
02P	0	263	268	0	0	0	0
03P	0	343	284	0	0	0	0
04P	0	385	348	0	0	0	0
05P	0	478	537	0	0	0	0
06P	0	423	570	0	0	0	0
07P	0	298	282	0	0	0	0
08P	0	203	182	0	0	0	0
09P	0	102	108	0	0	0	0
10P	0	103	67	0	0	0	0
11P	0	62	45	0	0	0	0
TOT	0	3157	4994	1915	0	0	0

STATE OF CONNECTICUT
DEPARTMENT OF TRANSPORTATION
BUREAU OF POLICY AND PLANNING
PLANNING INVENTORY AND DATA

TRAFFIC RECORDER DATA

TOWN OF DANBURY	ROUTE 84						DIRECTION E
EB ON RAMP FROM OLD RIDGEBURY RD&REST AREA	SUN	MON	TUE	WED	THU	FRI	SAT
DAY	0	0	07/16/2013	07/17/2013	07/18/2013	0	0
DATE							
TYPE							
HOUR							
	2013 ADT = 6200		ACF = NA				

12A	0	0	0	61	53	0	0
01A	0	0	0	17	13	0	0
02A	0	0	0	6	12	0	0
03A	0	0	0	12	21	0	0
04A	0	0	0	30	29	0	0
05A	0	0	0	88	68	0	0
06A	0	0	0	218	232	0	0
07A	0	0	0	350	365	0	0
08A	0	0	0	370	410	0	0
09A	0	0	284	299	0	0	0
10A	0	0	344	341	0	0	0
11A	0	0	394	455	0	0	0
12P	0	0	386	431	0	0	0
01P	0	0	349	344	0	0	0
02P	0	0	411	410	0	0	0
03P	0	0	630	597	0	0	0
04P	0	0	750	681	0	0	0
05P	0	0	810	686	0	0	0
06P	0	0	575	512	0	0	0
07P	0	0	360	266	0	0	0
08P	0	0	244	188	0	0	0
09P	0	0	96	111	0	0	0
10P	0	0	94	98	0	0	0
11P	0	0	56	63	0	0	0
TOT	0	0	5783	6634	1203	0	0

STATE OF CONNECTICUT
DEPARTMENT OF TRANSPORTATION
BUREAU OF POLICY AND PLANNING
PLANNING INVENTORY AND DATA

TRAFFIC RECORDER DATA

TOWN OF DANBURY	ROUTE 84							DIRECTION W
WB OFF RAMP TO US 7 SB (EXIT 3)	SUN	MON	TUE	WED	THU	FRI	SAT	
DAY	0	0	0	06/05/2013	06/06/2013	06/07/2013	0	
DATE								
TYPE								
HOUR								
	2013 ADT = 18900		ACF = 0.97					

12A	0	0	0	0	54	55	0	
01A	0	0	0	0	33	46	0	
02A	0	0	0	0	18	24	0	
03A	0	0	0	0	30	36	0	
04A	0	0	0	0	105	102	0	
05A	0	0	0	0	481	423	0	
06A	0	0	0	0	1616	1351	0	
07A	0	0	0	2172	2308	0	0	
08A	0	0	0	1957	2184	0	0	
09A	0	0	0	1550	1446	0	0	
10A	0	0	0	1217	1218	0	0	
11A	0	0	0	1297	1363	0	0	
12P	0	0	0	1305	1257	0	0	
01P	0	0	0	1217	1306	0	0	
02P	0	0	0	1318	1345	0	0	
03P	0	0	0	1235	1252	0	0	
04P	0	0	0	1289	1326	0	0	
05P	0	0	0	1408	1298	0	0	
06P	0	0	0	1100	1049	0	0	
07P	0	0	0	817	801	0	0	
08P	0	0	0	621	581	0	0	
09P	0	0	0	395	336	0	0	
10P	0	0	0	254	260	0	0	
11P	0	0	0	103	122	0	0	
TOT	0	0	0	19255	21789	2037	0	

STATE OF CONNECTICUT
DEPARTMENT OF TRANSPORTATION
BUREAU OF POLICY AND PLANNING
PLANNING INVENTORY AND DATA

TRAFFIC RECORDER DATA

TOWN OF DANBURY		ROUTE 84						DIRECTION E
EB ON RAMP FROM US 7 NB		SUN	MON	TUE	WED	THU	FRI	SAT
DAY	DATE	0	0	0	06/05/2013	06/06/2013	06/07/2013	0
TYPE	HOUR	2013 ADT = 19100		ACF = 0.97				

12A		0	0	0	0	99	98	0
01A		0	0	0	0	49	43	0
02A		0	0	0	0	29	43	0
03A		0	0	0	0	24	18	0
04A		0	0	0	0	33	36	0
05A		0	0	0	0	113	105	0
06A		0	0	0	0	423	380	0
07A		0	0	0	820	865	0	0
08A		0	0	0	979	984	0	0
09A		0	0	0	916	873	0	0
10A		0	0	0	925	976	0	0
11A		0	0	0	1126	1120	0	0
12P		0	0	0	1289	1246	0	0
01P		0	0	0	1328	1347	0	0
02P		0	0	0	1572	1499	0	0
03P		0	0	0	1945	1962	0	0
04P		0	0	0	2220	2185	0	0
05P		0	0	0	2303	2350	0	0
06P		0	0	0	1833	1916	0	0
07P		0	0	0	1420	1380	0	0
08P		0	0	0	1054	963	0	0
09P		0	0	0	774	708	0	0
10P		0	0	0	474	430	0	0
11P		0	0	0	246	238	0	0
TOT		0	0	0	21224	21812	723	0

STATE OF CONNECTICUT
DEPARTMENT OF TRANSPORTATION
BUREAU OF POLICY AND PLANNING
PLANNING INVENTORY AND DATA

TRAFFIC RECORDER DATA

TOWN OF DANBURY	ROUTE 84							DIRECTION W
WB OFF RAMP TO US 6 (EXIT 4)	SUN	MON	TUE	WED	THU	FRI	SAT	
DAY	0	06/03/2013	06/04/2013	06/05/2013	0	0	0	
DATE								
TYPE								
HOUR								
	2013 ADT = 7200		ACF = NA					

12A	0	0	48	48	0	0	0	
01A	0	0	24	25	0	0	0	
02A	0	0	11	8	0	0	0	
03A	0	0	10	8	0	0	0	
04A	0	0	31	19	0	0	0	
05A	0	0	133	130	0	0	0	
06A	0	0	395	379	0	0	0	
07A	0	0	526	529	0	0	0	
08A	0	659	584	0	0	0	0	
09A	0	537	587	0	0	0	0	
10A	0	464	393	0	0	0	0	
11A	0	514	467	0	0	0	0	
12P	0	527	462	0	0	0	0	
01P	0	513	465	0	0	0	0	
02P	0	475	492	0	0	0	0	
03P	0	572	504	0	0	0	0	
04P	0	609	525	0	0	0	0	
05P	0	576	612	0	0	0	0	
06P	0	425	457	0	0	0	0	
07P	0	326	421	0	0	0	0	
08P	0	285	329	0	0	0	0	
09P	0	202	250	0	0	0	0	
10P	0	135	147	0	0	0	0	
11P	0	91	103	0	0	0	0	
TOT	0	6910	7976	1146	0	0	0	

STATE OF CONNECTICUT
 DEPARTMENT OF TRANSPORTATION
 BUREAU OF POLICY AND PLANNING
 PLANNING INVENTORY AND DATA

TRAFFIC RECORDER DATA

TOWN OF DANBURY	ROUTE 84						DIRECTION W
WB ON RAMP FROM US 6	SUN	MON	TUE	WED	THU	FRI	SAT
DAY	0	06/03/2013	06/04/2013	06/05/2013	0	0	0
DATE							
TYPE							
HOUR							
	2013 ADT = 2500		ACF = NA				

12A	0	0	16	15	0	0	0
01A	0	0	5	11	0	0	0
02A	0	0	8	4	0	0	0
03A	0	0	7	8	0	0	0
04A	0	0	41	26	0	0	0
05A	0	0	85	87	0	0	0
06A	0	0	327	301	0	0	0
07A	0	0	384	394	0	0	0
08A	0	223	282	0	0	0	0
09A	0	154	167	0	0	0	0
10A	0	126	100	0	0	0	0
11A	0	107	122	0	0	0	0
12P	0	145	120	0	0	0	0
01P	0	119	133	0	0	0	0
02P	0	127	136	0	0	0	0
03P	0	164	151	0	0	0	0
04P	0	137	169	0	0	0	0
05P	0	161	141	0	0	0	0
06P	0	109	120	0	0	0	0
07P	0	98	95	0	0	0	0
08P	0	86	77	0	0	0	0
09P	0	71	75	0	0	0	0
10P	0	47	54	0	0	0	0
11P	0	28	36	0	0	0	0
TOT	0	1902	2851	846	0	0	0

STATE OF CONNECTICUT
DEPARTMENT OF TRANSPORTATION
BUREAU OF POLICY AND PLANNING
PLANNING INVENTORY AND DATA

TRAFFIC RECORDER DATA

TOWN OF DANBURY

ROUTE 84

DIRECTION E

EB OFF RAMP TO US 6 (EXIT 4)

DAY	SUN	MON	TUE	WED	THU	FRI	SAT
DATE	0	06/03/2013	06/04/2013	06/05/2013	0	0	0
TYPE							
HOUR							

2013 ADT = 3400 ACF = NA

12A	0	0	44	48	0	0	0
01A	0	0	15	13	0	0	0
02A	0	0	7	8	0	0	0
03A	0	0	4	7	0	0	0
04A	0	0	14	11	0	0	0
05A	0	0	27	20	0	0	0
06A	0	0	89	83	0	0	0
07A	0	0	161	153	0	0	0
08A	0	214	199	0	0	0	0
09A	0	168	154	0	0	0	0
10A	0	155	148	0	0	0	0
11A	0	190	148	0	0	0	0
12P	0	160	216	0	0	0	0
01P	0	214	213	0	0	0	0
02P	0	253	233	0	0	0	0
03P	0	279	299	0	0	0	0
04P	0	332	443	0	0	0	0
05P	0	375	416	0	0	0	0
06P	0	335	358	0	0	0	0
07P	0	221	268	0	0	0	0
08P	0	173	170	0	0	0	0
09P	0	114	140	0	0	0	0
10P	0	119	102	0	0	0	0
11P	0	66	51	0	0	0	0
TOT	0	3368	3919	343	0	0	0

STATE OF CONNECTICUT
DEPARTMENT OF TRANSPORTATION
BUREAU OF POLICY AND PLANNING
PLANNING INVENTORY AND DATA

TRAFFIC RECORDER DATA

TOWN OF DANBURY	ROUTE 84							DIRECTION E
EB ON RAMP FROM US 6	SUN	MON	TUE	WED	THU	FRI	SAT	
DAY	0	06/03/2013	06/04/2013	06/05/2013	0	0	0	
DATE								
TYPE								
HOUR								
	2013 ADT = 8700		ACF = NA					

12A	0	0	64	73	0	0	0	
01A	0	0	36	25	0	0	0	
02A	0	0	8	17	0	0	0	
03A	0	0	12	18	0	0	0	
04A	0	0	21	32	0	0	0	
05A	0	0	110	97	0	0	0	
06A	0	0	373	366	0	0	0	
07A	0	0	494	544	0	0	0	
08A	0	497	471	0	0	0	0	
09A	0	435	460	0	0	0	0	
10A	0	412	427	0	0	0	0	
11A	0	534	486	0	0	0	0	
12P	0	617	571	0	0	0	0	
01P	0	648	632	0	0	0	0	
02P	0	737	677	0	0	0	0	
03P	0	818	811	0	0	0	0	
04P	0	752	736	0	0	0	0	
05P	0	808	865	0	0	0	0	
06P	0	649	676	0	0	0	0	
07P	0	539	543	0	0	0	0	
08P	0	403	484	0	0	0	0	
09P	0	373	438	0	0	0	0	
10P	0	201	249	0	0	0	0	
11P	0	99	116	0	0	0	0	
TOT	0	8522	9760	1172	0	0	0	

STATE OF CONNECTICUT
 DEPARTMENT OF TRANSPORTATION
 BUREAU OF POLICY AND PLANNING
 PLANNING INVENTORY AND DATA

TRAFFIC RECORDER DATA

TOWN OF DANBURY

ROUTE 84

DIRECTION W

WB ON RAMP FROM ROUTE 39 (MAIN ST)

DAY	SUN	MON	TUE	WED	THU	FRI	SAT
DATE	0	06/03/2013	06/04/2013	06/05/2013	0	0	0
TYPE							
HOUR							

2013 ADT = 12800 ACF = NA

12A	0	0	64	67	0	0	0
01A	0	0	30	30	0	0	0
02A	0	0	31	30	0	0	0
03A	0	0	41	38	0	0	0
04A	0	0	114	114	0	0	0
05A	0	0	387	383	0	0	0
06A	0	0	1163	1134	0	0	0
07A	0	1282	1413	0	0	0	0
08A	0	1294	1259	0	0	0	0
09A	0	871	947	0	0	0	0
10A	0	712	723	0	0	0	0
11A	0	791	815	0	0	0	0
12P	0	858	770	0	0	0	0
01P	0	832	800	0	0	0	0
02P	0	804	839	0	0	0	0
03P	0	849	826	0	0	0	0
04P	0	848	893	0	0	0	0
05P	0	836	899	0	0	0	0
06P	0	626	635	0	0	0	0
07P	0	553	643	0	0	0	0
08P	0	458	486	0	0	0	0
09P	0	275	352	0	0	0	0
10P	0	198	209	0	0	0	0
11P	0	139	98	0	0	0	0
TOT	0	12226	14437	1796	0	0	0

STATE OF CONNECTICUT
DEPARTMENT OF TRANSPORTATION
BUREAU OF POLICY AND PLANNING
PLANNING INVENTORY AND DATA

TRAFFIC RECORDER DATA

TOWN OF DANBURY	ROUTE 84					DIRECTION E	
EB OFF RAMP TO SR 841 (EXIT 5 DOWNS ST)	SUN	MON	TUE	WED	THU	FRI	SAT
DAY	0	06/03/2013	06/04/2013	06/05/2013	0	0	0
DATE							
TYPE							
HOUR							
	2013 ADT = 12800		ACF = NA				

12A	0	0	116	123	0	0	0
01A	0	0	44	47	0	0	0
02A	0	0	21	43	0	0	0
03A	0	0	16	19	0	0	0
04A	0	0	28	34	0	0	0
05A	0	0	68	76	0	0	0
06A	0	0	390	381	0	0	0
07A	0	0	647	709	0	0	0
08A	0	0	675	695	0	0	0
09A	0	635	681	0	0	0	0
10A	0	626	650	0	0	0	0
11A	0	670	711	0	0	0	0
12P	0	809	810	0	0	0	0
01P	0	833	873	0	0	0	0
02P	0	864	1002	0	0	0	0
03P	0	1179	1361	0	0	0	0
04P	0	1380	1219	0	0	0	0
05P	0	1270	1146	0	0	0	0
06P	0	1241	1231	0	0	0	0
07P	0	828	924	0	0	0	0
08P	0	610	705	0	0	0	0
09P	0	558	583	0	0	0	0
10P	0	314	389	0	0	0	0
11P	0	219	202	0	0	0	0
TOT	0	12036	14492	2127	0	0	0

STATE OF CONNECTICUT
DEPARTMENT OF TRANSPORTATION
BUREAU OF POLICY AND PLANNING
PLANNING INVENTORY AND DATA

TRAFFIC RECORDER DATA

TOWN OF DANBURY	ROUTE 84						DIRECTION W
WB OFF RAMP TO ROUTE 39 (EXIT 5 MAIN ST)	SUN	MON	TUE	WED	THU	FRI	SAT
DAY	0	0	06/04/2013	06/05/2013	06/06/2013	0	0
DATE	0	0	06/04/2013	06/05/2013	06/06/2013	0	0
TYPE							
HOUR							
	2013 ADT = 9000		ACF = NA				

12A	0	0	0	65	67	0	0
01A	0	0	0	30	43	0	0
02A	0	0	0	17	29	0	0
03A	0	0	0	18	12	0	0
04A	0	0	0	27	36	0	0
05A	0	0	0	69	60	0	0
06A	0	0	0	287	320	0	0
07A	0	0	585	595	0	0	0
08A	0	0	470	527	0	0	0
09A	0	0	566	558	0	0	0
10A	0	0	527	434	0	0	0
11A	0	0	515	505	0	0	0
12P	0	0	559	505	0	0	0
01P	0	0	606	480	0	0	0
02P	0	0	605	626	0	0	0
03P	0	0	749	773	0	0	0
04P	0	0	851	837	0	0	0
05P	0	0	974	910	0	0	0
06P	0	0	678	744	0	0	0
07P	0	0	570	621	0	0	0
08P	0	0	471	500	0	0	0
09P	0	0	407	382	0	0	0
10P	0	0	245	256	0	0	0
11P	0	0	151	146	0	0	0
TOT	0	0	9529	9912	567	0	0

STATE OF CONNECTICUT
DEPARTMENT OF TRANSPORTATION
BUREAU OF POLICY AND PLANNING
PLANNING INVENTORY AND DATA

TRAFFIC RECORDER DATA

TOWN OF DANBURY	ROUTE 84						DIRECTION E
EB ON RAMP FROM ROUTE 39 (MAIN ST)	SUN	MON	TUE	WED	THU	FRI	SAT
DAY	0	06/03/2013	06/04/2013	06/05/2013	0	0	0
DATE							
TYPE							
HOUR							
	2013 ADT = 6900		ACF = NA				

12A	0	0	49	41	0	0	0
01A	0	0	23	21	0	0	0
02A	0	0	17	22	0	0	0
03A	0	0	18	21	0	0	0
04A	0	0	51	52	0	0	0
05A	0	0	141	163	0	0	0
06A	0	0	434	409	0	0	0
07A	0	0	601	578	0	0	0
08A	0	0	560	601	0	0	0
09A	0	409	419	0	0	0	0
10A	0	400	398	0	0	0	0
11A	0	416	436	0	0	0	0
12P	0	428	444	0	0	0	0
01P	0	441	429	0	0	0	0
02P	0	526	489	0	0	0	0
03P	0	575	582	0	0	0	0
04P	0	553	520	0	0	0	0
05P	0	469	501	0	0	0	0
06P	0	425	476	0	0	0	0
07P	0	342	377	0	0	0	0
08P	0	302	308	0	0	0	0
09P	0	195	220	0	0	0	0
10P	0	119	154	0	0	0	0
11P	0	75	69	0	0	0	0
TOT	0	5675	7716	1908	0	0	0

STATE OF CONNECTICUT
DEPARTMENT OF TRANSPORTATION
BUREAU OF POLICY AND PLANNING
PLANNING INVENTORY AND DATA

TRAFFIC RECORDER DATA

TOWN OF DANBURY

ROUTE 84

DIRECTION W

WB OFF RAMP TO ROUTE 37 (EXIT 6 NORTH ST)

DAY	SUN	MON	TUE	WED	THU	FRI	SAT
DATE	0	06/03/2013	06/04/2013	06/05/2013	0	0	0
TYPE							
HOUR							

2013 ADT = 9800 ACF = NA

12A	0	0	77	61	0	0	0
01A	0	0	34	23	0	0	0
02A	0	0	13	24	0	0	0
03A	0	0	19	14	0	0	0
04A	0	0	29	29	0	0	0
05A	0	0	123	126	0	0	0
06A	0	0	606	552	0	0	0
07A	0	685	757	0	0	0	0
08A	0	538	580	0	0	0	0
09A	0	537	671	0	0	0	0
10A	0	680	553	0	0	0	0
11A	0	596	596	0	0	0	0
12P	0	644	612	0	0	0	0
01P	0	674	683	0	0	0	0
02P	0	688	723	0	0	0	0
03P	0	812	782	0	0	0	0
04P	0	816	880	0	0	0	0
05P	0	840	843	0	0	0	0
06P	0	719	709	0	0	0	0
07P	0	506	569	0	0	0	0
08P	0	430	488	0	0	0	0
09P	0	335	380	0	0	0	0
10P	0	205	259	0	0	0	0
11P	0	145	148	0	0	0	0
TOT	0	9850	11134	829	0	0	0

STATE OF CONNECTICUT
DEPARTMENT OF TRANSPORTATION
BUREAU OF POLICY AND PLANNING
PLANNING INVENTORY AND DATA

TRAFFIC RECORDER DATA

TOWN OF DANBURY	ROUTE 84						DIRECTION E
EB ON RAMP FROM ROUTE 37 (NORTH ST)	SUN	MON	TUE	WED	THU	FRI	SAT
DAY	0	0	06/04/2013	06/05/2013	06/06/2013	0	0
DATE	0	0	06/04/2013	06/05/2013	06/06/2013	0	0
TYPE							
HOUR							
	2013 ADT = 9500		ACF = NA				

12A	0	0	0	72	62	0	0
01A	0	0	0	26	16	0	0
02A	0	0	0	15	18	0	0
03A	0	0	0	17	14	0	0
04A	0	0	0	47	41	0	0
05A	0	0	0	174	163	0	0
06A	0	0	0	497	522	0	0
07A	0	0	933	914	0	0	0
08A	0	0	770	765	0	0	0
09A	0	0	552	564	0	0	0
10A	0	0	533	511	0	0	0
11A	0	0	600	573	0	0	0
12P	0	0	576	598	0	0	0
01P	0	0	583	599	0	0	0
02P	0	0	724	730	0	0	0
03P	0	0	812	812	0	0	0
04P	0	0	825	804	0	0	0
05P	0	0	802	771	0	0	0
06P	0	0	552	614	0	0	0
07P	0	0	483	455	0	0	0
08P	0	0	381	432	0	0	0
09P	0	0	268	341	0	0	0
10P	0	0	134	165	0	0	0
11P	0	0	114	112	0	0	0
TOT	0	0	9642	10608	836	0	0

STATE OF CONNECTICUT
DEPARTMENT OF TRANSPORTATION
BUREAU OF POLICY AND PLANNING
PLANNING INVENTORY AND DATA

TRAFFIC RECORDER DATA

TOWN OF DANBURY	ROUTE 84						DIRECTION S
WB ON RAMP FROM US 7 SB	SUN	MON	TUE	WED	THU	FRI	SAT
DAY	0	0	06/25/2013	06/26/2013	06/27/2013	0	0
DATE							
TYPE							
HOUR							
	2013 ADT = 24800		ACF = NA				

12A	0	0	0	135	134	0	0
01A	0	0	0	71	77	0	0
02A	0	0	0	31	41	0	0
03A	0	0	0	55	43	0	0
04A	0	0	0	161	155	0	0
05A	0	0	0	556	516	0	0
06A	0	0	0	1598	1502	0	0
07A	0	0	0	2249	2132	0	0
08A	0	0	0	2068	1934	0	0
09A	0	0	0	1599	1527	0	0
10A	0	0	0	1439	1520	0	0
11A	0	0	1495	1496	0	0	0
12P	0	0	1635	1612	0	0	0
01P	0	0	1576	1636	0	0	0
02P	0	0	1675	1726	0	0	0
03P	0	0	1782	1888	0	0	0
04P	0	0	1950	2035	0	0	0
05P	0	0	2006	2037	0	0	0
06P	0	0	1505	1604	0	0	0
07P	0	0	1240	1265	0	0	0
08P	0	0	1023	921	0	0	0
09P	0	0	802	752	0	0	0
10P	0	0	506	496	0	0	0
11P	0	0	223	273	0	0	0
TOT	0	0	17418	27703	9581	0	0

STATE OF CONNECTICUT
 DEPARTMENT OF TRANSPORTATION
 BUREAU OF POLICY AND PLANNING
 PLANNING INVENTORY AND DATA

TRAFFIC RECORDER DATA

TOWN OF DANBURY	ROUTE 7						DIRECTION S	
SB ON RAMP FROM SR 805 (FEDERAL ROAD)	SUN	MON	TUE	WED	THU	FRI	SAT	
DAY	0	0	06/25/2013	06/26/2013	06/27/2013	0	0	
DATE	0	0	06/25/2013	06/26/2013	06/27/2013	0	0	
TYPE								
HOUR								
	2013 ADT = 9600		ACF = NA					

12A	0	0	0	71	72	0	0	
01A	0	0	36	36	39	0	0	
02A	0	0	13	13	17	0	0	
03A	0	0	12	13	19	0	0	
04A	0	0	28	34	34	0	0	
05A	0	0	98	139	138	0	0	
06A	0	0	398	378	376	0	0	
07A	0	0	704	768	765	0	0	
08A	0	0	764	757	754	0	0	
09A	0	0	556	558	557	0	0	
10A	0	0	521	541	551	0	0	
11A	0	0	590	593	0	0	0	
12P	0	0	661	664	0	0	0	
01P	0	0	669	669	0	0	0	
02P	0	0	675	688	0	0	0	
03P	0	0	750	754	0	0	0	
04P	0	0	845	856	0	0	0	
05P	0	0	925	910	0	0	0	
06P	0	0	621	602	0	0	0	
07P	0	0	506	516	0	0	0	
08P	0	0	506	440	0	0	0	
09P	0	0	353	346	0	0	0	
10P	0	0	239	233	0	0	0	
11P	0	0	114	95	0	0	0	
TOT	0	0	10584	10674	3322	0	0	

STATE OF CONNECTICUT
DEPARTMENT OF TRANSPORTATION
BUREAU OF POLICY AND PLANNING
PLANNING INVENTORY AND DATA

TRAFFIC RECORDER DATA

TOWN OF DANBURY	ROUTE 84						DIRECTION N
EB OFF RAMP TO US 7 NB (EXIT 7)	SUN	MON	TUE	WED	THU	FRI	SAT
DAY	0	0	07/16/2013	07/17/2013	0	0	0
DATE							
TYPE							
HOUR							
	2013 ADT = 21600		ACF = NA				

12A	0	0	0	167	0	0	0
01A	0	0	0	85	0	0	0
02A	0	0	0	41	0	0	0
03A	0	0	0	34	0	0	0
04A	0	0	0	78	0	0	0
05A	0	0	0	203	0	0	0
06A	0	0	0	689	0	0	0
07A	0	0	0	1145	0	0	0
08A	0	0	0	1261	0	0	0
09A	0	0	0	1061	0	0	0
10A	0	0	1208	0	0	0	0
11A	0	0	1359	0	0	0	0
12P	0	0	1459	0	0	0	0
01P	0	0	1456	0	0	0	0
02P	0	0	1507	0	0	0	0
03P	0	0	1819	0	0	0	0
04P	0	0	2067	0	0	0	0
05P	0	0	2137	0	0	0	0
06P	0	0	1925	0	0	0	0
07P	0	0	1444	0	0	0	0
08P	0	0	1013	0	0	0	0
09P	0	0	732	0	0	0	0
10P	0	0	516	0	0	0	0
11P	0	0	323	0	0	0	0
TOT	0	0	18965	4764	0	0	0

STATE OF CONNECTICUT
DEPARTMENT OF TRANSPORTATION
BUREAU OF POLICY AND PLANNING
PLANNING INVENTORY AND DATA

TRAFFIC RECORDER DATA

TOWN OF DANBURY	ROUTE 84							DIRECTION E
EB OFF RAMP TO SR 824 (X2 NEW STATE RD)	SUN	MON	TUE	WED	THU	FRI	SAT	
DAY	0	0	0	06/12/2013	06/13/2013	06/14/2013	06/15/2013	
DATE	0	0	0	06/12/2013	06/13/2013	06/14/2013	06/15/2013	
TYPE								
HOUR								
	2013 ADT = 1500		ACF = NA					

12A	0	0	0	0	0	0	0	
01A	0	0	0	0	0	0	0	
02A	0	0	0	0	0	0	0	
03A	0	0	0	0	0	0	0	
04A	0	0	0	0	0	0	0	
05A	0	0	0	0	0	0	0	
06A	0	0	0	0	0	0	0	
07A	0	0	0	0	0	0	0	
08A	0	0	0	0	0	0	0	
09A	0	0	0	0	0	0	0	
10A	0	0	0	0	0	0	0	
11A	0	0	0	38	0	0	0	
12P	0	0	0	0	165	204	0	
01P	0	0	0	189	169	224	0	
02P	0	0	0	194	173	218	0	
03P	0	0	0	246	240	114	0	
04P	0	0	0	229	239	5	0	
05P	0	0	0	255	289	0	0	
06P	0	0	0	267	326	0	0	
07P	0	0	0	215	171	0	0	
08P	0	0	0	169	126	0	0	
09P	0	0	0	99	88	0	0	
10P	0	0	0	76	49	0	0	
11P	0	0	0	0	156	189	0	
TOT	0	0	0	1977	2191	954	0	

STATE OF CONNECTICUT
DEPARTMENT OF TRANSPORTATION
BUREAU OF POLICY AND PLANNING
PLANNING INVENTORY AND DATA

TRAFFIC RECORDER DATA

TOWN OF DANBURY	ROUTE 84						DIRECTION E
EB OFF RAMP TO SR 824 (X2 NEW STATE RD)	SUN	MON	TUE	WED	THU	FRI	SAT
DAY	06/16/2013	06/17/2013	0	0	0	0	0
DATE							
TYPE							
HOUR							
	2013 ADT = 10		ACF = NA				

12A	0	0	0	0	0	0	0
01A	0	0	0	0	0	0	0
02A	0	0	0	0	0	0	0
03A	0	0	0	0	0	0	0
04A	0	0	0	0	0	0	0
05A	0	1	0	0	0	0	0
06A	0	2	0	0	0	0	0
07A	0	3	0	0	0	0	0
08A	0	0	0	0	0	0	0
09A	0	0	0	0	0	0	0
10A	0	0	0	0	0	0	0
11A	0	0	0	0	0	0	0
12P	0	0	0	0	0	0	0
01P	0	0	0	0	0	0	0
02P	0	0	0	0	0	0	0
03P	0	0	0	0	0	0	0
04P	0	0	0	0	0	0	0
05P	0	0	0	0	0	0	0
06P	0	0	0	0	0	0	0
07P	0	0	0	0	0	0	0
08P	0	0	0	0	0	0	0
09P	0	0	0	0	0	0	0
10P	0	0	0	0	0	0	0
11P	0	0	0	0	0	0	0
TOT	0	6	0	0	0	0	0

STATE OF CONNECTICUT
DEPARTMENT OF TRANSPORTATION
BUREAU OF POLICY AND PLANNING
PLANNING INVENTORY AND DATA

TRAFFIC RECORDER DATA

TOWN OF DANBURY

ROUTE 84

DIRECTION E

EB OFF RAMP TO SR 824 (X2 NEW STATE RD)

DAY	SUN	MON	TUE	WED	THU	FRI	SAT
DATE	0	0	07/30/2013	07/31/2013	08/01/2013	0	0
TYPE							
HOUR							

2013 ADT = 3000

ACF = NA

12A	0	0	0	27	31	0	0
01A	0	0	0	11	23	0	0
02A	0	0	0	8	7	0	0
03A	0	0	0	16	16	0	0
04A	0	0	0	9	8	0	0
05A	0	0	0	41	32	0	0
06A	0	0	0	114	99	0	0
07A	0	0	0	180	183	0	0
08A	0	0	0	289	298	0	0
09A	0	0	0	208	189	0	0
10A	0	0	0	150	171	0	0
11A	0	0	0	167	0	0	0
12P	0	0	154	203	0	0	0
01P	0	0	153	167	0	0	0
02P	0	0	201	170	0	0	0
03P	0	0	215	224	0	0	0
04P	0	0	228	236	0	0	0
05P	0	0	245	282	0	0	0
06P	0	0	289	276	0	0	0
07P	0	0	199	219	0	0	0
08P	0	0	140	159	0	0	0
09P	0	0	98	99	0	0	0
10P	0	0	96	58	0	0	0
11P	0	0	44	63	0	0	0
TOT	0	0	2062	3376	1057	0	0

STATE OF CONNECTICUT
DEPARTMENT OF TRANSPORTATION
BUREAU OF POLICY AND PLANNING
PLANNING INVENTORY AND DATA

TRAFFIC RECORDER DATA

TOWN OF DANBURY

ROUTE 84

DIRECTION N

WB OFF RAMP TO US 7 NB (EXIT 7)

DAY	SUN	MON	TUE	WED	THU	FRI	SAT
DATE	0	0	07/16/2013	07/17/2013	07/18/2013	0	0
TYPE							
HOUR							

2013 ADT = 8500 ACF = NA

12A	0	0	0	65	52	0	0
01A	0	0	0	29	38	0	0
02A	0	0	0	26	22	0	0
03A	0	0	0	23	36	0	0
04A	0	0	0	34	44	0	0
05A	0	0	0	123	116	0	0
06A	0	0	0	293	301	0	0
07A	0	0	0	553	562	0	0
08A	0	0	624	646	0	0	0
09A	0	0	629	522	0	0	0
10A	0	0	585	575	0	0	0
11A	0	0	638	637	0	0	0
12P	0	0	652	646	0	0	0
01P	0	0	629	646	0	0	0
02P	0	0	599	599	0	0	0
03P	0	0	679	639	0	0	0
04P	0	0	675	696	0	0	0
05P	0	0	680	732	0	0	0
06P	0	0	593	605	0	0	0
07P	0	0	428	409	0	0	0
08P	0	0	334	330	0	0	0
09P	0	0	248	253	0	0	0
10P	0	0	150	170	0	0	0
11P	0	0	97	97	0	0	0
TOT	0	0	8240	9348	1171	0	0

STATE OF CONNECTICUT
DEPARTMENT OF TRANSPORTATION
BUREAU OF POLICY AND PLANNING
PLANNING INVENTORY AND DATA

TRAFFIC RECORDER DATA

TOWN OF DANBURY

ROUTE 84

DIRECTION E

EB ON RAMP FROM US 7 SB

DAY	SUN	MON	TUE	WED	THU	FRI	SAT
DATE	0	0	07/16/2013	07/17/2013	07/18/2013	0	0
TYPE							
HOUR							

2013 ADT = 8300 ACF = NA

12A	0	0	0	42	52	0	0
01A	0	0	0	27	34	0	0
02A	0	0	0	16	27	0	0
03A	0	0	0	17	17	0	0
04A	0	0	0	28	38	0	0
05A	0	0	0	132	129	0	0
06A	0	0	0	349	352	0	0
07A	0	0	0	604	608	0	0
08A	0	0	0	647	645	0	0
09A	0	0	0	528	535	0	0
10A	0	0	0	501	507	0	0
11A	0	0	588	594	0	0	0
12P	0	0	601	607	0	0	0
01P	0	0	606	600	0	0	0
02P	0	0	618	607	0	0	0
03P	0	0	672	678	0	0	0
04P	0	0	667	659	0	0	0
05P	0	0	620	619	0	0	0
06P	0	0	484	485	0	0	0
07P	0	0	414	424	0	0	0
08P	0	0	397	397	0	0	0
09P	0	0	325	326	0	0	0
10P	0	0	148	154	0	0	0
11P	0	0	81	87	0	0	0
TOT	0	0	6221	9128	2944	0	0

STATE OF CONNECTICUT
DEPARTMENT OF TRANSPORTATION
BUREAU OF POLICY AND PLANNING
PLANNING INVENTORY AND DATA

TRAFFIC RECORDER DATA

TOWN OF DANBURY

ROUTE 84

DIRECTION W

WB ON RAMP FROM US 6 WB

DAY	SUN	MON	TUE	WED	THU	FRI	SAT
DATE	0	06/03/2013	06/04/2013	06/05/2013	06/06/2013	0	0
TYPE							
HOUR							

2013 ADT = 14700 ACF = NA

12A	0	0	96	97	0	0	0
01A	0	0	75	50	0	0	0
02A	0	0	38	44	0	0	0
03A	0	0	65	57	0	0	0
04A	0	0	106	98	0	0	0
05A	0	0	330	287	0	0	0
06A	0	765	825	155	0	0	0
07A	0	1146	1170	0	0	0	0
08A	0	1076	1278	1	0	0	0
09A	0	1057	1034	0	0	0	0
10A	0	1054	921	0	0	0	0
11A	0	949	947	0	0	0	0
12P	0	1052	926	0	0	0	0
01P	0	1038	983	0	0	0	0
02P	0	1084	980	0	0	0	0
03P	0	1096	1023	0	0	0	0
04P	0	1168	1085	0	0	0	0
05P	0	1096	1167	0	0	0	0
06P	0	839	904	0	0	0	0
07P	0	684	719	0	0	0	0
08P	0	593	632	0	0	0	0
09P	0	420	448	0	0	0	0
10P	0	276	281	0	0	0	0
11P	0	201	233	0	0	0	0
TOT	0	15594	16266	789	0	0	0

STATE OF CONNECTICUT
DEPARTMENT OF TRANSPORTATION
BUREAU OF POLICY AND PLANNING
PLANNING INVENTORY AND DATA

TRAFFIC RECORDER DATA

TOWN OF DANBURY	ROUTE 84						DIRECTION E
EB OFF RAMP TO US 6 EB (EXIT 8)	SUN	MON	TUE	WED	THU	FRI	SAT
DAY	0	06/03/2013	06/04/2013	06/05/2013	06/06/2013	06/07/2013	0
DATE							
TYPE							
HOUR							
	2013 ADT = 14700		ACF = NA				

12A	0	0	114	110	95	102	0
01A	0	0	48	50	56	69	0
02A	0	0	40	40	36	40	0
03A	0	0	30	30	31	27	0
04A	0	0	49	51	49	45	0
05A	0	0	171	170	173	163	0
06A	0	0	580	592	599	481	0
07A	0	0	1018	1015	1013	922	0
08A	0	0	1153	1160	1139	1097	0
09A	0	0	902	912	910	873	0
10A	0	823	804	815	834	0	0
11A	0	966	954	942	970	0	0
12P	0	1081	1089	1077	1063	0	0
01P	0	1051	1048	1033	1036	0	0
02P	0	987	985	989	1047	0	0
03P	0	1137	1141	1127	1176	0	0
04P	0	1161	1166	1178	1146	0	0
05P	0	1184	1192	1187	1181	0	0
06P	0	1196	1197	1186	1188	0	0
07P	0	909	901	880	901	0	0
08P	0	669	700	741	736	0	0
09P	0	522	520	533	503	0	0
10P	0	335	330	310	323	0	0
11P	0	193	200	187	162	0	0
TOT	0	12214	16332	16315	16367	3819	0

STATE OF CONNECTICUT
DEPARTMENT OF TRANSPORTATION
BUREAU OF POLICY AND PLANNING
PLANNING INVENTORY AND DATA

TRAFFIC RECORDER DATA

TOWN OF DANBURY	ROUTE 84						DIRECTION E
EB ON RAMP FROM US 6 EB	SUN	MON	TUE	WED	THU	FRI	SAT
DAY	0	06/03/2013	06/04/2013	06/05/2013	0	0	0
DATE							
TYPE							
HOUR							
	2013 ADT = 6000		ACF = NA				

12A	0	0	61	49	0	0	0
01A	0	0	29	33	0	0	0
02A	0	0	26	23	0	0	0
03A	0	0	20	24	0	0	0
04A	0	0	49	49	0	0	0
05A	0	0	101	102	0	0	0
06A	0	0	275	308	0	0	0
07A	0	0	380	376	0	0	0
08A	0	0	322	327	0	0	0
09A	0	0	294	280	0	0	0
10A	0	250	339	0	0	0	0
11A	0	348	319	0	0	0	0
12P	0	370	359	0	0	0	0
01P	0	383	394	0	0	0	0
02P	0	439	433	0	0	0	0
03P	0	586	554	0	0	0	0
04P	0	638	711	0	0	0	0
05P	0	698	698	0	0	0	0
06P	0	406	424	0	0	0	0
07P	0	266	286	0	0	0	0
08P	0	205	249	0	0	0	0
09P	0	185	199	0	0	0	0
10P	0	134	163	0	0	0	0
11P	0	94	96	0	0	0	0
TOT	0	5002	6781	1571	0	0	0

STATE OF CONNECTICUT
DEPARTMENT OF TRANSPORTATION
BUREAU OF POLICY AND PLANNING
PLANNING INVENTORY AND DATA

TRAFFIC RECORDER DATA

TOWN OF DANBURY	ROUTE 84						DIRECTION E	
EB ON RAMP FROM SR 824 (NEW STATE RD)	SUN	MON	TUE	WED	THU	FRI	SAT	
DAY	0	06/24/2013	06/25/2013	06/26/2013	06/27/2013	0	0	
DATE								
TYPE								
HOUR								
	2013 ADT = 1800	ACF = NA						

12A	0	0	13	29	23	0	0	
01A	0	0	9	11	13	0	0	
02A	0	0	3	0	8	0	0	
03A	0	0	7	4	11	0	0	
04A	0	0	7	6	6	0	0	
05A	0	0	8	16	13	0	0	
06A	0	0	29	31	19	0	0	
07A	0	0	46	55	46	0	0	
08A	0	0	81	67	64	0	0	
09A	0	0	101	71	75	0	0	
10A	0	133	117	95	86	0	0	
11A	0	164	121	119	112	0	0	
12P	0	183	137	118	0	0	0	
01P	0	183	138	148	0	0	0	
02P	0	184	140	136	0	0	0	
03P	0	162	184	174	0	0	0	
04P	0	147	143	161	0	0	0	
05P	0	154	169	156	0	0	0	
06P	0	165	167	164	0	0	0	
07P	0	106	106	113	0	0	0	
08P	0	76	107	99	0	0	0	
09P	0	52	59	54	0	0	0	
10P	0	41	41	55	0	0	0	
11P	0	29	36	45	0	0	0	
TOT	0	1779	1969	1927	476	0	0	

STATE OF CONNECTICUT
DEPARTMENT OF TRANSPORTATION
BUREAU OF POLICY AND PLANNING
PLANNING INVENTORY AND DATA

TRAFFIC RECORDER DATA

TOWN OF DANBURY	ROUTE 84						DIRECTION E
EB ON RAMP FROM OLD RIDGEBURY ROAD	SUN	MON	TUE	WED	THU	FRI	SAT
DAY	0	0	06/18/2013	06/19/2013	06/20/2013	0	0
DATE	0	0	06/18/2013	06/19/2013	06/20/2013	0	0
TYPE							
HOUR							
	2013 ADT = 4500		ACF = NA				

12A	0	0	0	33	41	0	0
01A	0	0	0	10	11	0	0
02A	0	0	0	2	8	0	0
03A	0	0	0	9	5	0	0
04A	0	0	0	9	7	0	0
05A	0	0	0	29	25	0	0
06A	0	0	0	152	127	0	0
07A	0	0	0	253	239	0	0
08A	0	0	0	282	233	0	0
09A	0	0	0	201	184	0	0
10A	0	0	0	184	223	0	0
11A	0	0	0	268	267	0	0
12P	0	0	0	342	317	0	0
01P	0	0	252	326	0	0	0
02P	0	0	285	285	0	0	0
03P	0	0	532	570	0	0	0
04P	0	0	588	657	0	0	0
05P	0	0	376	571	0	0	0
06P	0	0	365	339	0	0	0
07P	0	0	214	210	0	0	0
08P	0	0	209	251	0	0	0
09P	0	0	107	91	0	0	0
10P	0	0	96	98	0	0	0
11P	0	0	35	47	0	0	0
TOT	0	0	3059	5219	1687	0	0

STATE OF CONNECTICUT
DEPARTMENT OF TRANSPORTATION
BUREAU OF POLICY AND PLANNING
PLANNING INVENTORY AND DATA

TRAFFIC RECORDER DATA

TOWN OF DANBURY	ROUTE 84							DIRECTION E
EB OFF RAMP TO REST AREA (EXIT 2)	SUN	MON	TUE	WED	THU	FRI	SAT	
DAY	0	0	0	06/12/2013	06/13/2013	06/14/2013	0	
DATE								
TYPE								
HOUR								
	2013 ADT = 1500		ACF = NA					

12A	0	0	0	0	14	13	0	
01A	0	0	0	0	13	7	0	
02A	0	0	0	0	11	8	0	
03A	0	0	0	0	9	11	0	
04A	0	0	0	0	12	10	0	
05A	0	0	0	0	45	45	0	
06A	0	0	0	0	76	77	0	
07A	0	0	0	0	86	81	0	
08A	0	0	0	0	129	100	0	
09A	0	0	0	0	139	128	0	
10A	0	0	0	0	126	126	0	
11A	0	0	0	0	183	179	0	
12P	0	0	0	0	178	178	0	
01P	0	0	0	104	97	109	0	
02P	0	0	0	79	81	117	0	
03P	0	0	0	94	61	0	0	
04P	0	0	0	54	60	0	0	
05P	0	0	0	72	71	0	0	
06P	0	0	0	61	86	0	0	
07P	0	0	0	28	42	0	0	
08P	0	0	0	31	26	0	0	
09P	0	0	0	35	31	0	0	
10P	0	0	0	24	18	0	0	
11P	0	0	0	17	23	0	0	
TOT	0	0	0	599	1617	1189	0	

STATE OF CONNECTICUT
DEPARTMENT OF TRANSPORTATION
BUREAU OF POLICY AND PLANNING
PLANNING INVENTORY AND DATA

TRAFFIC RECORDER DATA

TOWN OF DANBURY	ROUTE 84							DIRECTION E
EB ON RAMP FROM REST AREA	SUN	MON	TUE	WED	THU	FRI	SAT	
DAY	0	0	06/18/2013	06/19/2013	06/20/2013	0	0	
DATE								
TYPE								
HOUR								
	2013 ADT = 1500		ACF = NA					

12A	0	0	0	12	7	0	0	
01A	0	0	0	9	13	0	0	
02A	0	0	0	17	7	0	0	
03A	0	0	0	9	6	0	0	
04A	0	0	0	8	17	0	0	
05A	0	0	0	25	16	0	0	
06A	0	0	0	85	115	0	0	
07A	0	0	0	126	113	0	0	
08A	0	0	0	100	135	0	0	
09A	0	0	0	102	98	0	0	
10A	0	0	0	133	149	0	0	
11A	0	0	0	104	127	0	0	
12P	0	0	0	95	89	0	0	
01P	0	0	86	97	0	0	0	
02P	0	0	71	78	0	0	0	
03P	0	0	61	96	0	0	0	
04P	0	0	60	176	0	0	0	
05P	0	0	233	175	0	0	0	
06P	0	0	70	175	0	0	0	
07P	0	0	43	114	0	0	0	
08P	0	0	33	86	0	0	0	
09P	0	0	27	31	0	0	0	
10P	0	0	17	24	0	0	0	
11P	0	0	10	12	0	0	0	
TOT	0	0	711	1889	892	0	0	

STATE OF CONNECTICUT
DEPARTMENT OF TRANSPORTATION
BUREAU OF POLICY AND PLANNING
PLANNING INVENTORY AND DATA

TRAFFIC RECORDER DATA

TOWN OF DANBURY	ROUTE 84							DIRECTION W
WB OFF RAMP TO SR 824(EXIT 2 NEW STATE RD)	SUN	MON	TUE	WED	THU	FRI	SAT	
DAY								
DATE	0	0	0	06/05/2013	06/06/2013	06/07/2013	0	
TYPE								
HOUR								
	2013 ADT = 3100		ACF = NA					

12A	0	0	0	0	10	13	0	
01A	0	0	0	0	4	7	0	
02A	0	0	0	0	4	12	0	
03A	0	0	0	0	13	13	0	
04A	0	0	0	0	19	18	0	
05A	0	0	0	0	57	58	0	
06A	0	0	0	0	199	128	0	
07A	0	0	0	0	249	247	0	
08A	0	0	0	0	292	0	0	
09A	0	0	0	241	218	0	0	
10A	0	0	0	208	205	0	0	
11A	0	0	0	213	217	0	0	
12P	0	0	0	246	248	0	0	
01P	0	0	0	224	214	0	0	
02P	0	0	0	227	228	0	0	
03P	0	0	0	233	226	0	0	
04P	0	0	0	234	238	0	0	
05P	0	0	0	206	199	0	0	
06P	0	0	0	196	197	0	0	
07P	0	0	0	156	155	0	0	
08P	0	0	0	105	110	0	0	
09P	0	0	0	84	81	0	0	
10P	0	0	0	50	46	0	0	
11P	0	0	0	22	25	0	0	
TOT	0	0	0	2645	3454	496	0	

STATE OF CONNECTICUT
DEPARTMENT OF TRANSPORTATION
BUREAU OF POLICY AND PLANNING
PLANNING INVENTORY AND DATA

TRAFFIC RECORDER DATA

TOWN OF DANBURY	ROUTE 7						DIRECTION S
SB OFF RAMP TO I-84 WB (EXIT 7)	SUN	MON	TUE	WED	THU	FRI	SAT
DAY	0	06/24/2013	06/25/2013	06/26/2013	0	0	0
DATE							
TYPE							
HOUR							
	2013 ADT = 15200		ACF = NA				

12A	0	0	54	63	0	0	0
01A	0	0	37	45	0	0	0
02A	0	0	28	24	0	0	0
03A	0	0	35	42	0	0	0
04A	0	0	113	125	0	0	0
05A	0	0	442	430	0	0	0
06A	0	0	1173	1201	0	0	0
07A	0	0	1537	1525	0	0	0
08A	0	0	1288	1262	0	0	0
09A	0	0	1077	1076	0	0	0
10A	0	943	938	979	0	0	0
11A	0	963	938	917	0	0	0
12P	0	978	1000	950	0	0	0
01P	0	955	928	0	0	0	0
02P	0	999	1027	0	0	0	0
03P	0	1086	1080	0	0	0	0
04P	0	1152	1111	0	0	0	0
05P	0	1162	1130	0	0	0	0
06P	0	936	929	0	0	0	0
07P	0	670	716	0	0	0	0
08P	0	460	540	0	0	0	0
09P	0	302	463	0	0	0	0
10P	0	239	286	0	0	0	0
11P	0	132	113	0	0	0	0
TOT	0	10977	16983	8639	0	0	0

STATE OF CONNECTICUT
 DEPARTMENT OF TRANSPORTATION
 BUREAU OF POLICY AND PLANNING
 PLANNING INVENTORY AND DATA

TRAFFIC RECORDER DATA

TOWN OF DANBURY	ROUTE 84							DIRECTION E
EAST OF US7 NB OFF RAMP (EXIT 7)	SUN	MON	TUE	WED	THU	FRI	SAT	
DAY	0	06/14/2010	06/15/2010	06/16/2010	06/17/2010	0	0	
DATE								
TYPE								
HOUR								
	2010 ADT = 40500		ACF = NA					

12A	0	0	493	579	601	0	0	
01A	0	0	307	354	398	0	0	
02A	0	0	332	339	322	0	0	
03A	0	0	294	325	322	0	0	
04A	0	373	420	362	0	0	0	
05A	0	621	673	657	0	0	0	
06A	0	1535	1423	1459	0	0	0	
07A	0	2304	2248	2253	0	0	0	
08A	0	2225	2205	2168	0	0	0	
09A	0	2000	1997	1888	0	0	0	
10A	0	2055	1923	1941	0	0	0	
11A	0	2340	2205	2156	0	0	0	
12P	0	2379	2306	2464	0	0	0	
01P	0	2486	2295	2339	0	0	0	
02P	0	2828	2685	2778	0	0	0	
03P	0	3282	3381	3464	0	0	0	
04P	0	3678	3575	3833	0	0	0	
05P	0	3609	3579	3594	0	0	0	
06P	0	2903	3111	3110	0	0	0	
07P	0	2270	2621	2419	0	0	0	
08P	0	2131	1842	2025	0	0	0	
09P	0	1377	1416	1471	0	0	0	
10P	0	1016	1074	1039	0	0	0	
11P	0	737	826	836	0	0	0	
TOT	0	42149	43231	43853	1643	0	0	

STATE OF CONNECTICUT
DEPARTMENT OF TRANSPORTATION
BUREAU OF POLICY AND PLANNING
PLANNING INVENTORY AND DATA

TRAFFIC RECORDER DATA

TOWN OF DANBURY	ROUTE 84							DIRECTION W
EAST OF ON RAMP FROM US7 SB	SUN	MON	TUE	WED	THU	FRI	SAT	
DAY	0	06/14/2010	06/15/2010	06/16/2010	06/17/2010	0	0	
DATE								
TYPE								
HOUR								
	2010 ADT = 40000		ACF = NA					

12A	0	0	355	352	377	0	0	
01A	0	0	262	264	270	0	0	
02A	0	202	195	212	164	0	0	
03A	0	229	223	228	216	0	0	
04A	0	355	352	361	0	0	0	
05A	0	1070	1021	1029	0	0	0	
06A	0	2810	2816	2688	0	0	0	
07A	0	3780	3809	3819	0	0	0	
08A	0	3492	3478	3468	0	0	0	
09A	0	2576	2605	2604	0	0	0	
10A	0	2383	2389	2380	0	0	0	
11A	0	2324	2320	2324	0	0	0	
12P	0	2419	2381	2315	0	0	0	
01P	0	2378	2289	2279	0	0	0	
02P	0	2399	2409	2479	0	0	0	
03P	0	2645	2723	2786	0	0	0	
04P	0	2692	2657	2662	0	0	0	
05P	0	2727	2721	2754	0	0	0	
06P	0	2191	2186	2207	0	0	0	
07P	0	1612	1675	1682	0	0	0	
08P	0	1287	1314	1342	0	0	0	
09P	0	1153	1164	1169	0	0	0	
10P	0	952	980	949	0	0	0	
11P	0	687	648	663	0	0	0	
TOT	0	42363	42972	43016	1027	0	0	

STATE OF CONNECTICUT
DEPARTMENT OF TRANSPORTATION
BUREAU OF POLICY AND PLANNING
PLANNING INVENTORY AND DATA

TRAFFIC RECORDER DATA

TOWN OF DANBURY	ROUTE 84						DIRECTION W
WB OFF RAMP TO SAWMILL ROAD (EXIT 1)	SUN	MON	TUE	WED	THU	FRI	SAT
DAY	0	06/28/2010	06/29/2010	06/30/2010	0	0	0
DATE							
TYPE							
HOUR							
	2010 ADT = 2300	ACF = NA					

12A	0	0	12	14	0	0	0
01A	0	0	4	8	0	0	0
02A	0	4	8	21	0	0	0
03A	0	6	3	0	0	0	0
04A	0	14	33	0	0	0	0
05A	0	47	46	0	0	0	0
06A	0	265	219	0	0	0	0
07A	0	420	406	0	0	0	0
08A	0	305	315	0	0	0	0
09A	0	138	152	0	0	0	0
10A	0	99	92	0	0	0	0
11A	0	108	97	0	0	0	0
12P	0	116	117	0	0	0	0
01P	0	100	122	0	0	0	0
02P	0	107	100	0	0	0	0
03P	0	150	152	0	0	0	0
04P	0	108	127	0	0	0	0
05P	0	143	134	0	0	0	0
06P	0	98	98	0	0	0	0
07P	0	73	88	0	0	0	0
08P	0	68	88	0	0	0	0
09P	0	56	74	0	0	0	0
10P	0	50	50	0	0	0	0
11P	0	26	18	0	0	0	0
TOT	0	2501	2555	43	0	0	0

STATE OF CONNECTICUT
DEPARTMENT OF TRANSPORTATION
BUREAU OF POLICY AND PLANNING
PLANNING INVENTORY AND DATA

TRAFFIC RECORDER DATA

TOWN OF DANBURY	ROUTE 84						DIRECTION E
EB OFF RAMP TO SAWMILL ROAD (EXIT 1)	SUN	MON	TUE	WED	THU	FRI	SAT
DAY	0	06/28/2010	06/29/2010	06/30/2010	0	0	0
DATE							
TYPE							
HOUR							
	2010 ADT = 1400		ACF = NA				

12A	0	0	11	11	0	0	0
01A	0	0	3	5	0	0	0
02A	0	4	4	4	0	0	0
03A	0	4	4	0	0	0	0
04A	0	1	1	0	0	0	0
05A	0	9	11	0	0	0	0
06A	0	58	43	0	0	0	0
07A	0	180	157	0	0	0	0
08A	0	208	218	0	0	0	0
09A	0	102	99	0	0	0	0
10A	0	73	41	0	0	0	0
11A	0	68	78	0	0	0	0
12P	0	63	69	0	0	0	0
01P	0	55	83	0	0	0	0
02P	0	66	82	0	0	0	0
03P	0	83	85	0	0	0	0
04P	0	91	92	0	0	0	0
05P	0	100	123	0	0	0	0
06P	0	108	91	0	0	0	0
07P	0	97	78	0	0	0	0
08P	0	49	69	0	0	0	0
09P	0	51	52	0	0	0	0
10P	0	38	34	0	0	0	0
11P	0	26	31	0	0	0	0
TOT	0	1534	1559	20	0	0	0

STATE OF CONNECTICUT
DEPARTMENT OF TRANSPORTATION
BUREAU OF POLICY AND PLANNING
PLANNING INVENTORY AND DATA

TRAFFIC RECORDER DATA

TOWN OF DANBURY	ROUTE 84							DIRECTION E
EB ON RAMP FROM SAWMILL ROAD	SUN	MON	TUE	WED	THU	FRI	SAT	
DAY	0	06/28/2010	06/29/2010	06/30/2010	0	0	0	
DATE								
TYPE								
HOUR								
	2010 ADT = 2000		ACF = NA					

12A	0	0	32	27	0	0	0	
01A	0	0	6	4	0	0	0	
02A	0	0	12	14	0	0	0	
03A	0	3	4	0	0	0	0	
04A	0	1	7	0	0	0	0	
05A	0	9	13	0	0	0	0	
06A	0	41	37	0	0	0	0	
07A	0	102	98	0	0	0	0	
08A	0	120	119	0	0	0	0	
09A	0	106	107	0	0	0	0	
10A	0	104	100	0	0	0	0	
11A	0	132	132	0	0	0	0	
12P	0	136	138	0	0	0	0	
01P	0	101	98	0	0	0	0	
02P	0	143	140	0	0	0	0	
03P	0	245	246	0	0	0	0	
04P	0	255	254	0	0	0	0	
05P	0	260	263	0	0	0	0	
06P	0	159	158	0	0	0	0	
07P	0	92	96	0	0	0	0	
08P	0	64	61	0	0	0	0	
09P	0	49	48	0	0	0	0	
10P	0	36	35	0	0	0	0	
11P	0	30	29	0	0	0	0	
TOT	0	2188	2233	45	0	0	0	

STATE OF CONNECTICUT
DEPARTMENT OF TRANSPORTATION
BUREAU OF POLICY AND PLANNING
PLANNING INVENTORY AND DATA

TRAFFIC RECORDER DATA

TOWN OF DANBURY	ROUTE 84						DIRECTION W
WB ON RAMP FROM SR 824 (NEW STATE ROAD)	SUN	MON	TUE	WED	THU	FRI	SAT
DAY	0	07/12/2010	07/13/2010	07/14/2010	0	0	0
DATE							
TYPE							
HOUR							
	2010 ADT = 2900	ACF = NA					

12A	0	0	17	24	0	0	0
01A	0	0	7	10	0	0	0
02A	0	2	9	3	0	0	0
03A	0	9	12	0	0	0	0
04A	0	14	16	0	0	0	0
05A	0	67	60	0	0	0	0
06A	0	136	154	0	0	0	0
07A	0	170	225	0	0	0	0
08A	0	236	225	0	0	0	0
09A	0	177	152	0	0	0	0
10A	0	152	149	0	0	0	0
11A	0	146	154	0	0	0	0
12P	0	170	157	0	0	0	0
01P	0	224	164	0	0	0	0
02P	0	212	200	0	0	0	0
03P	0	191	188	0	0	0	0
04P	0	236	254	0	0	0	0
05P	0	342	306	0	0	0	0
06P	0	198	195	0	0	0	0
07P	0	164	156	0	0	0	0
08P	0	122	114	0	0	0	0
09P	0	74	95	0	0	0	0
10P	0	41	122	0	0	0	0
11P	0	26	89	0	0	0	0
TOT	0	3109	3220	37	0	0	0

STATE OF CONNECTICUT
DEPARTMENT OF TRANSPORTATION
BUREAU OF POLICY AND PLANNING
PLANNING INVENTORY AND DATA

TRAFFIC RECORDER DATA

TOWN OF DANBURY

ROUTE 84

DIRECTION W

WB OFF RAMP TO SR824&OLD RIDGEBURY RD(X2)

DAY	SUN	MON	TUE	WED	THU	FRI	SAT
DATE	0	06/28/2010	06/29/2010	06/30/2010	0	0	0
TYPE							
HOUR							

2010 ADT = 6100 ACF = NA

12A	0	0	28	29	0	0	0
01A	0	12	9	16	0	0	0
02A	0	9	13	22	0	0	0
03A	0	11	12	0	0	0	0
04A	0	15	21	0	0	0	0
05A	0	102	113	0	0	0	0
06A	0	446	450	0	0	0	0
07A	0	811	768	0	0	0	0
08A	0	912	989	0	0	0	0
09A	0	480	476	0	0	0	0
10A	0	281	317	0	0	0	0
11A	0	321	298	0	0	0	0
12P	0	421	363	0	0	0	0
01P	0	393	415	0	0	0	0
02P	0	306	336	0	0	0	0
03P	0	342	392	0	0	0	0
04P	0	328	368	0	0	0	0
05P	0	408	437	0	0	0	0
06P	0	309	360	0	0	0	0
07P	0	245	231	0	0	0	0
08P	0	195	205	0	0	0	0
09P	0	143	168	0	0	0	0
10P	0	100	87	0	0	0	0
11P	0	47	72	0	0	0	0
TOT	0	6637	6928	67	0	0	0

STATE OF CONNECTICUT
DEPARTMENT OF TRANSPORTATION
BUREAU OF POLICY AND PLANNING
PLANNING INVENTORY AND DATA

TRAFFIC RECORDER DATA

TOWN OF DANBURY

ROUTE 84

DIRECTION W

WB OFF RAMP TO OLD RIDGEBURY ROAD SB (X2)

DAY	SUN	MON	TUE	WED	THU	FRI	SAT
DATE	0	06/28/2010	06/29/2010	06/30/2010	0	0	0
TYPE							
HOUR							

2010 ADT = 3000 ACF = NA

12A	0	0	14	16	0	0	0
01A	0	4	1	9	0	0	0
02A	0	3	4	9	0	0	0
03A	0	5	5	0	0	0	0
04A	0	5	6	0	0	0	0
05A	0	53	54	0	0	0	0
06A	0	277	302	0	0	0	0
07A	0	594	533	0	0	0	0
08A	0	645	717	0	0	0	0
09A	0	233	238	0	0	0	0
10A	0	107	108	0	0	0	0
11A	0	92	87	0	0	0	0
12P	0	177	133	0	0	0	0
01P	0	146	153	0	0	0	0
02P	0	95	113	0	0	0	0
03P	0	116	148	0	0	0	0
04P	0	115	140	0	0	0	0
05P	0	156	186	0	0	0	0
06P	0	92	138	0	0	0	0
07P	0	95	82	0	0	0	0
08P	0	71	83	0	0	0	0
09P	0	57	65	0	0	0	0
10P	0	41	38	0	0	0	0
11P	0	20	41	0	0	0	0
TOT	0	3199	3389	34	0	0	0

STATE OF CONNECTICUT
DEPARTMENT OF TRANSPORTATION
BUREAU OF POLICY AND PLANNING
PLANNING INVENTORY AND DATA

TRAFFIC RECORDER DATA

TOWN OF DANBURY	ROUTE 84						DIRECTION E
EB OFF RAMP TO US 7 SB (EXIT 3)	SUN	MON	TUE	WED	THU	FRI	SAT
DAY	0	06/14/2010	06/15/2010	06/16/2010	0	0	0
DATE							
TYPE							
HOUR							
	2010 ADT = 7400		ACF = 0.97				

12A	0	0	56	56	0	0	0
01A	0	0	31	27	0	0	0
02A	0	20	20	10	0	0	0
03A	0	11	16	0	0	0	0
04A	0	18	19	0	0	0	0
05A	0	76	83	0	0	0	0
06A	0	229	233	0	0	0	0
07A	0	445	456	0	0	0	0
08A	0	387	388	0	0	0	0
09A	0	452	445	0	0	0	0
10A	0	462	450	0	0	0	0
11A	0	539	535	0	0	0	0
12P	0	604	599	0	0	0	0
01P	0	494	496	0	0	0	0
02P	0	504	481	0	0	0	0
03P	0	590	599	0	0	0	0
04P	0	707	712	0	0	0	0
05P	0	1044	1040	0	0	0	0
06P	0	641	637	0	0	0	0
07P	0	470	463	0	0	0	0
08P	0	296	294	0	0	0	0
09P	0	162	165	0	0	0	0
10P	0	125	115	0	0	0	0
11P	0	84	86	0	0	0	0
TOT	0	8360	8419	93	0	0	0

STATE OF CONNECTICUT
DEPARTMENT OF TRANSPORTATION
BUREAU OF POLICY AND PLANNING
PLANNING INVENTORY AND DATA

TRAFFIC RECORDER DATA

TOWN OF DANBURY

ROUTE 84

DIRECTION W

WB ON RAMP FROM US 7 NB

DAY	SUN	MON	TUE	WED	THU	FRI	SAT
DATE	0	06/14/2010	06/15/2010	06/16/2010	0	0	0
TYPE							
HOUR							

2010 ADT = 5800 ACF = 0.97

12A	0	0	27	27	0	0	0
01A	0	0	12	19	0	0	0
02A	0	0	15	13	0	0	0
03A	0	8	16	5	0	0	0
04A	0	43	28	0	0	0	0
05A	0	118	115	0	0	0	0
06A	0	351	351	0	0	0	0
07A	0	460	567	0	0	0	0
08A	0	500	518	0	0	0	0
09A	0	324	325	0	0	0	0
10A	0	255	280	0	0	0	0
11A	0	333	344	0	0	0	0
12P	0	372	384	0	0	0	0
01P	0	392	426	0	0	0	0
02P	0	438	416	0	0	0	0
03P	0	454	448	0	0	0	0
04P	0	444	505	0	0	0	0
05P	0	542	563	0	0	0	0
06P	0	441	472	0	0	0	0
07P	0	305	317	0	0	0	0
08P	0	268	283	0	0	0	0
09P	0	240	250	0	0	0	0
10P	0	100	126	0	0	0	0
11P	0	49	63	0	0	0	0
TOT	0	6437	6851	64	0	0	0

STATE OF CONNECTICUT
DEPARTMENT OF TRANSPORTATION
BUREAU OF POLICY AND PLANNING
PLANNING INVENTORY AND DATA

TRAFFIC RECORDER DATA

TOWN OF DANBURY	ROUTE 84						DIRECTION E
EB OFF RAMP TO SR 824 & REST AREA (EXIT 2)	SUN	MON	TUE	WED	THU	FRI	SAT
DAY	0	06/28/2010	06/29/2010	06/30/2010	0	0	0
DATE							
TYPE							
HOUR							
	2010 ADT = 4400		ACF = NA				

12A	0	0	39	47	0	0	0
01A	0	0	25	23	0	0	0
02A	0	0	28	23	0	0	0
03A	0	27	24	33	0	0	0
04A	0	28	20	0	0	0	0
05A	0	38	68	0	0	0	0
06A	0	183	160	0	0	0	0
07A	0	294	284	0	0	0	0
08A	0	414	411	0	0	0	0
09A	0	312	324	0	0	0	0
10A	0	286	283	0	0	0	0
11A	0	350	333	0	0	0	0
12P	0	336	254	0	0	0	0
01P	0	283	238	0	0	0	0
02P	0	251	284	0	0	0	0
03P	0	327	264	0	0	0	0
04P	0	317	304	0	0	0	0
05P	0	352	336	0	0	0	0
06P	0	328	351	0	0	0	0
07P	0	251	248	0	0	0	0
08P	0	165	181	0	0	0	0
09P	0	110	120	0	0	0	0
10P	0	104	114	0	0	0	0
11P	0	73	100	0	0	0	0
TOT	0	4829	4793	126	0	0	0

STATE OF CONNECTICUT
DEPARTMENT OF TRANSPORTATION
BUREAU OF POLICY AND PLANNING
PLANNING INVENTORY AND DATA

TRAFFIC RECORDER DATA

TOWN OF DANBURY	ROUTE 84						DIRECTION E
EB ON RAMP FROM OLD RIDGEBURY RD&REST AREA	SUN	MON	TUE	WED	THU	FRI	SAT
DAY	0	0	06/29/2010	06/30/2010	07/01/2010	0	0
DATE							
TYPE							
HOUR							
	2010 ADT = 5700		ACF = NA				

12A	0	0	0	43	41	0	0
01A	0	0	0	28	17	0	0
02A	0	0	0	18	19	0	0
03A	0	0	19	28	32	0	0
04A	0	0	27	35	0	0	0
05A	0	0	79	45	0	0	0
06A	0	0	164	211	0	0	0
07A	0	0	291	324	0	0	0
08A	0	0	354	354	0	0	0
09A	0	0	321	313	0	0	0
10A	0	0	293	297	0	0	0
11A	0	0	406	445	0	0	0
12P	0	0	368	421	0	0	0
01P	0	0	296	329	0	0	0
02P	0	0	298	402	0	0	0
03P	0	0	499	485	0	0	0
04P	0	0	731	749	0	0	0
05P	0	0	729	697	0	0	0
06P	0	0	490	453	0	0	0
07P	0	0	278	290	0	0	0
08P	0	0	183	178	0	0	0
09P	0	0	119	113	0	0	0
10P	0	0	103	115	0	0	0
11P	0	0	79	74	0	0	0
TOT	0	0	6127	6447	109	0	0

STATE OF CONNECTICUT
DEPARTMENT OF TRANSPORTATION
BUREAU OF POLICY AND PLANNING
PLANNING INVENTORY AND DATA

TRAFFIC RECORDER DATA

TOWN OF DANBURY

ROUTE 84

DIRECTION W

WB OFF RAMP TO US 7 SB (EXIT 3)

DAY	SUN	MON	TUE	WED	THU	FRI	SAT
DATE	0	06/14/2010	06/15/2010	06/16/2010	0	0	0
TYPE							
HOUR							

2010 ADT = 17500 ACF = 0.97

12A	0	0	54	59	0	0	0
01A	0	0	35	52	0	0	0
02A	0	32	39	11	0	0	0
03A	0	56	55	0	0	0	0
04A	0	106	104	0	0	0	0
05A	0	433	426	0	0	0	0
06A	0	1441	1443	0	0	0	0
07A	0	1946	1951	0	0	0	0
08A	0	1735	1738	0	0	0	0
09A	0	1331	1325	0	0	0	0
10A	0	1147	1138	0	0	0	0
11A	0	1119	1113	0	0	0	0
12P	0	1218	1214	0	0	0	0
01P	0	1262	1248	0	0	0	0
02P	0	1120	1125	0	0	0	0
03P	0	1226	1231	0	0	0	0
04P	0	1197	1195	0	0	0	0
05P	0	1266	1265	0	0	0	0
06P	0	1021	1013	0	0	0	0
07P	0	829	841	0	0	0	0
08P	0	670	692	0	0	0	0
09P	0	409	401	0	0	0	0
10P	0	240	232	0	0	0	0
11P	0	140	133	0	0	0	0
TOT	0	19944	20011	122	0	0	0

STATE OF CONNECTICUT
DEPARTMENT OF TRANSPORTATION
BUREAU OF POLICY AND PLANNING
PLANNING INVENTORY AND DATA

TRAFFIC RECORDER DATA

TOWN OF DANBURY	ROUTE 84						DIRECTION E
EB ON RAMP FROM US 7 NB	SUN	MON	TUE	WED	THU	FRI	SAT
DAY	0	06/14/2010	06/15/2010	06/16/2010	0	0	0
DATE							
TYPE							
HOUR							
	2010 ADT = 17800		ACF = 0.97				

12A	0	0	83	117	0	0	0
01A	0	0	40	58	0	0	0
02A	0	0	27	30	0	0	0
03A	0	8	27	9	0	0	0
04A	0	37	36	0	0	0	0
05A	0	103	109	0	0	0	0
06A	0	416	398	0	0	0	0
07A	0	777	809	0	0	0	0
08A	0	860	923	0	0	0	0
09A	0	787	825	0	0	0	0
10A	0	797	941	0	0	0	0
11A	0	1018	1105	0	0	0	0
12P	0	1178	1230	0	0	0	0
01P	0	1186	1292	0	0	0	0
02P	0	1507	1498	0	0	0	0
03P	0	1749	1782	0	0	0	0
04P	0	2162	2159	0	0	0	0
05P	0	2205	2231	0	0	0	0
06P	0	1662	1761	0	0	0	0
07P	0	1102	1243	0	0	0	0
08P	0	916	972	0	0	0	0
09P	0	685	761	0	0	0	0
10P	0	364	406	0	0	0	0
11P	0	192	213	0	0	0	0
TOT	0	19711	20871	214	0	0	0

STATE OF CONNECTICUT
DEPARTMENT OF TRANSPORTATION
BUREAU OF POLICY AND PLANNING
PLANNING INVENTORY AND DATA

TRAFFIC RECORDER DATA

TOWN OF DANBURY

ROUTE 84

DIRECTION W

WB OFF RAMP TO US 6 (EXIT 4)

DAY	SUN	MON	TUE	WED	THU	FRI	SAT
DATE	0	0	0	06/09/2010	06/10/2010	0	0
TYPE							
HOUR							

2010 ADT = 7200

ACF = NA

12A	0	0	0	0	41	0	0
01A	0	0	0	0	15	0	0
02A	0	0	0	8	17	0	0
03A	0	0	0	13	18	0	0
04A	0	0	0	26	0	0	0
05A	0	0	0	133	0	0	0
06A	0	0	0	317	0	0	0
07A	0	0	0	571	0	0	0
08A	0	0	0	729	0	0	0
09A	0	0	0	507	0	0	0
10A	0	0	0	405	0	0	0
11A	0	0	0	465	0	0	0
12P	0	0	0	483	0	0	0
01P	0	0	0	490	0	0	0
02P	0	0	0	496	0	0	0
03P	0	0	0	563	0	0	0
04P	0	0	0	569	0	0	0
05P	0	0	0	548	0	0	0
06P	0	0	0	430	0	0	0
07P	0	0	0	383	0	0	0
08P	0	0	0	249	0	0	0
09P	0	0	0	239	0	0	0
10P	0	0	0	172	0	0	0
11P	0	0	0	96	0	0	0
TOT	0	0	0	7892	91	0	0

STATE OF CONNECTICUT
DEPARTMENT OF TRANSPORTATION
BUREAU OF POLICY AND PLANNING
PLANNING INVENTORY AND DATA

TRAFFIC RECORDER DATA

TOWN OF DANBURY

ROUTE 84

DIRECTION W

WB ON RAMP FROM US 6

DAY	SUN	MON	TUE	WED	THU	FRI	SAT
DATE	0	0	0	06/09/2010	06/10/2010	0	0
TYPE							
HOUR							

2010 ADT = 2400

ACF = NA

12A	0	0	0	0	14	0	0
01A	0	0	0	0	9	0	0
02A	0	0	0	10	3	0	0
03A	0	0	0	11	8	0	0
04A	0	0	0	29	0	0	0
05A	0	0	0	99	0	0	0
06A	0	0	0	327	0	0	0
07A	0	0	0	375	0	0	0
08A	0	0	0	235	0	0	0
09A	0	0	0	137	0	0	0
10A	0	0	0	118	0	0	0
11A	0	0	0	123	0	0	0
12P	0	0	0	107	0	0	0
01P	0	0	0	141	0	0	0
02P	0	0	0	124	0	0	0
03P	0	0	0	134	0	0	0
04P	0	0	0	145	0	0	0
05P	0	0	0	150	0	0	0
06P	0	0	0	118	0	0	0
07P	0	0	0	101	0	0	0
08P	0	0	0	60	0	0	0
09P	0	0	0	69	0	0	0
10P	0	0	0	45	0	0	0
11P	0	0	0	25	0	0	0
TOT	0	0	0	2683	34	0	0

STATE OF CONNECTICUT
DEPARTMENT OF TRANSPORTATION
BUREAU OF POLICY AND PLANNING
PLANNING INVENTORY AND DATA

TRAFFIC RECORDER DATA

TOWN OF DANBURY

ROUTE 84

DIRECTION E

EB OFF RAMP TO US 6 (EXIT 4)

DAY	SUN	MON	TUE	WED	THU	FRI	SAT
DATE	0	0	0	06/09/2010	06/10/2010	0	0
TYPE							
HOUR							

2010 ADT = 3500 ACF = NA

12A	0	0	0	0	40	0	0
01A	0	0	0	0	16	0	0
02A	0	0	0	12	13	0	0
03A	0	0	0	6	2	0	0
04A	0	0	0	12	0	0	0
05A	0	0	0	29	0	0	0
06A	0	0	0	68	0	0	0
07A	0	0	0	164	0	0	0
08A	0	0	0	225	0	0	0
09A	0	0	0	152	0	0	0
10A	0	0	0	150	0	0	0
11A	0	0	0	174	0	0	0
12P	0	0	0	203	0	0	0
01P	0	0	0	225	0	0	0
02P	0	0	0	242	0	0	0
03P	0	0	0	315	0	0	0
04P	0	0	0	390	0	0	0
05P	0	0	0	459	0	0	0
06P	0	0	0	351	0	0	0
07P	0	0	0	209	0	0	0
08P	0	0	0	156	0	0	0
09P	0	0	0	140	0	0	0
10P	0	0	0	120	0	0	0
11P	0	0	0	61	0	0	0
TOT	0	0	0	3863	71	0	0

STATE OF CONNECTICUT
DEPARTMENT OF TRANSPORTATION
BUREAU OF POLICY AND PLANNING
PLANNING INVENTORY AND DATA

TRAFFIC RECORDER DATA

TOWN OF DANBURY		ROUTE 84						DIRECTION E
EB ON RAMP FROM US 6		SUN	MON	TUE	WED	THU	FRI	SAT
DAY	DATE	0	0	0	06/09/2010	06/10/2010	0	0
TYPE	HOUR	2010 ADT = 8800		ACF = NA		*****		
12A		0	0	0	0	65	0	0
01A		0	0	0	0	39	0	0
02A		0	0	0	13	16	0	0
03A		0	0	0	14	7	0	0
04A		0	0	0	24	0	0	0
05A		0	0	0	99	0	0	0
06A		0	0	0	364	0	0	0
07A		0	0	0	501	0	0	0
08A		0	0	0	493	0	0	0
09A		0	0	0	390	0	0	0
10A		0	0	0	401	0	0	0
11A		0	0	0	501	0	0	0
12P		0	0	0	586	0	0	0
01P		0	0	0	678	0	0	0
02P		0	0	0	688	0	0	0
03P		0	0	0	799	0	0	0
04P		0	0	0	801	0	0	0
05P		0	0	0	791	0	0	0
06P		0	0	0	695	0	0	0
07P		0	0	0	613	0	0	0
08P		0	0	0	460	0	0	0
09P		0	0	0	382	0	0	0
10P		0	0	0	253	0	0	0
11P		0	0	0	111	0	0	0
TOT		0	0	0	9657	127	0	0

STATE OF CONNECTICUT
DEPARTMENT OF TRANSPORTATION
BUREAU OF POLICY AND PLANNING
PLANNING INVENTORY AND DATA

TRAFFIC RECORDER DATA

TOWN OF DANBURY

ROUTE 84

DIRECTION W

WB ON RAMP FROM ROUTE 39 (MAIN ST)

DAY	SUN	MON	TUE	WED	THU	FRI	SAT
DATE	0	0	06/08/2010	06/09/2010	0	0	0
TYPE							
HOUR							

2010 ADT = 12700

ACF = NA

12A	0	0	0	66	0	0	0
01A	0	0	0	43	0	0	0
02A	0	0	0	24	0	0	0
03A	0	0	53	0	0	0	0
04A	0	0	115	0	0	0	0
05A	0	0	408	0	0	0	0
06A	0	0	1086	0	0	0	0
07A	0	0	1336	0	0	0	0
08A	0	0	1216	0	0	0	0
09A	0	0	828	0	0	0	0
10A	0	0	776	0	0	0	0
11A	0	0	725	0	0	0	0
12P	0	0	798	0	0	0	0
01P	0	0	754	0	0	0	0
02P	0	0	806	0	0	0	0
03P	0	0	874	0	0	0	0
04P	0	0	821	0	0	0	0
05P	0	0	825	0	0	0	0
06P	0	0	687	0	0	0	0
07P	0	0	567	0	0	0	0
08P	0	0	537	0	0	0	0
09P	0	0	395	0	0	0	0
10P	0	0	216	0	0	0	0
11P	0	0	108	0	0	0	0
TOT	0	0	13931	133	0	0	0

STATE OF CONNECTICUT
DEPARTMENT OF TRANSPORTATION
BUREAU OF POLICY AND PLANNING
PLANNING INVENTORY AND DATA

TRAFFIC RECORDER DATA

TOWN OF DANBURY	ROUTE 84						DIRECTION E
EB OFF RAMP TO SR 841 (EXIT 5 DOWNS ST)	SUN	MON	TUE	WED	THU	FRI	SAT
DAY	0	0	06/08/2010	06/09/2010	0	0	0
DATE	0	0	06/08/2010	06/09/2010	0	0	0
TYPE							
HOUR							
	2010 ADT = 12900		ACF = NA				

12A	0	0	0	105	0	0	0
01A	0	0	0	52	0	0	0
02A	0	0	0	33	0	0	0
03A	0	0	22	0	0	0	0
04A	0	0	24	0	0	0	0
05A	0	0	79	0	0	0	0
06A	0	0	351	0	0	0	0
07A	0	0	682	0	0	0	0
08A	0	0	725	0	0	0	0
09A	0	0	662	0	0	0	0
10A	0	0	589	0	0	0	0
11A	0	0	647	0	0	0	0
12P	0	0	799	0	0	0	0
01P	0	0	781	0	0	0	0
02P	0	0	900	0	0	0	0
03P	0	0	1109	0	0	0	0
04P	0	0	1268	0	0	0	0
05P	0	0	1357	0	0	0	0
06P	0	0	1313	0	0	0	0
07P	0	0	847	0	0	0	0
08P	0	0	728	0	0	0	0
09P	0	0	599	0	0	0	0
10P	0	0	420	0	0	0	0
11P	0	0	190	0	0	0	0
TOT	0	0	14092	190	0	0	0

STATE OF CONNECTICUT
DEPARTMENT OF TRANSPORTATION
BUREAU OF POLICY AND PLANNING
PLANNING INVENTORY AND DATA

TRAFFIC RECORDER DATA

TOWN OF DANBURY

ROUTE 84

DIRECTION W

WB OFF RAMP TO ROUTE 39 (EXIT 5 MAIN ST)

DAY	SUN	MON	TUE	WED	THU	FRI	SAT
DATE	0	0	06/08/2010	06/09/2010	0	0	0
TYPE							
HOUR							

2010 ADT = 8000

ACF = NA

12A	0	0	0	74	0	0	0
01A	0	0	0	45	0	0	0
02A	0	0	0	17	0	0	0
03A	0	0	7	0	0	0	0
04A	0	0	22	0	0	0	0
05A	0	0	70	0	0	0	0
06A	0	0	280	0	0	0	0
07A	0	0	596	0	0	0	0
08A	0	0	572	0	0	0	0
09A	0	0	451	0	0	0	0
10A	0	0	379	0	0	0	0
11A	0	0	383	0	0	0	0
12P	0	0	454	0	0	0	0
01P	0	0	511	0	0	0	0
02P	0	0	505	0	0	0	0
03P	0	0	632	0	0	0	0
04P	0	0	766	0	0	0	0
05P	0	0	870	0	0	0	0
06P	0	0	675	0	0	0	0
07P	0	0	503	0	0	0	0
08P	0	0	412	0	0	0	0
09P	0	0	359	0	0	0	0
10P	0	0	225	0	0	0	0
11P	0	0	115	0	0	0	0
TOT	0	0	8787	136	0	0	0

STATE OF CONNECTICUT
DEPARTMENT OF TRANSPORTATION
BUREAU OF POLICY AND PLANNING
PLANNING INVENTORY AND DATA

TRAFFIC RECORDER DATA

TOWN OF DANBURY

ROUTE 84

DIRECTION E

EB ON RAMP FROM ROUTE 39 (MAIN ST)

DAY	SUN	MON	TUE	WED	THU	FRI	SAT
DATE	0	0	06/08/2010	06/09/2010	0	0	0
TYPE							
HOUR							

2010 ADT = 7200

ACF = NA

12A	0	0	0	56	0	0	0
01A	0	0	0	26	0	0	0
02A	0	0	0	19	0	0	0
03A	0	0	21	0	0	0	0
04A	0	0	46	0	0	0	0
05A	0	0	145	0	0	0	0
06A	0	0	407	0	0	0	0
07A	0	0	590	0	0	0	0
08A	0	0	548	0	0	0	0
09A	0	0	428	0	0	0	0
10A	0	0	385	0	0	0	0
11A	0	0	420	0	0	0	0
12P	0	0	426	0	0	0	0
01P	0	0	482	0	0	0	0
02P	0	0	559	0	0	0	0
03P	0	0	601	0	0	0	0
04P	0	0	550	0	0	0	0
05P	0	0	512	0	0	0	0
06P	0	0	513	0	0	0	0
07P	0	0	394	0	0	0	0
08P	0	0	338	0	0	0	0
09P	0	0	249	0	0	0	0
10P	0	0	171	0	0	0	0
11P	0	0	81	0	0	0	0
TOT	0	0	7866	101	0	0	0

STATE OF CONNECTICUT
DEPARTMENT OF TRANSPORTATION
BUREAU OF POLICY AND PLANNING
PLANNING INVENTORY AND DATA

TRAFFIC RECORDER DATA

TOWN OF DANBURY	ROUTE 84						DIRECTION W
WB OFF RAMP TO ROUTE 37 (EXIT 6 NORTH ST)	SUN	MON	TUE	WED	THU	FRI	SAT
DAY	0	0	06/08/2010	06/09/2010	0	0	0
DATE							
TYPE							
HOUR							
	2010 ADT = 10700		ACF = NA				

12A	0	0	0	73	0	0	0
01A	0	0	0	40	0	0	0
02A	0	0	0	19	0	0	0
03A	0	0	17	0	0	0	0
04A	0	0	29	0	0	0	0
05A	0	0	119	0	0	0	0
06A	0	0	470	0	0	0	0
07A	0	0	920	0	0	0	0
08A	0	0	825	0	0	0	0
09A	0	0	709	0	0	0	0
10A	0	0	582	0	0	0	0
11A	0	0	683	0	0	0	0
12P	0	0	643	0	0	0	0
01P	0	0	668	0	0	0	0
02P	0	0	778	0	0	0	0
03P	0	0	895	0	0	0	0
04P	0	0	834	0	0	0	0
05P	0	0	919	0	0	0	0
06P	0	0	833	0	0	0	0
07P	0	0	535	0	0	0	0
08P	0	0	490	0	0	0	0
09P	0	0	370	0	0	0	0
10P	0	0	276	0	0	0	0
11P	0	0	140	0	0	0	0
TOT	0	0	11735	132	0	0	0

STATE OF CONNECTICUT
DEPARTMENT OF TRANSPORTATION
BUREAU OF POLICY AND PLANNING
PLANNING INVENTORY AND DATA

TRAFFIC RECORDER DATA

TOWN OF DANBURY	ROUTE 84						DIRECTION E
EB ON RAMP FROM ROUTE 37 (NORTH ST)	SUN	MON	TUE	WED	THU	FRI	SAT
DAY	0	0	06/08/2010	06/09/2010	0	0	0
DATE							
TYPE							
HOUR							
	2010 ADT = 9700		ACF = NA				

12A	0	0	0	72	0	0	0
01A	0	0	0	21	0	0	0
02A	0	0	0	11	0	0	0
03A	0	0	21	0	0	0	0
04A	0	0	43	0	0	0	0
05A	0	0	174	0	0	0	0
06A	0	0	559	0	0	0	0
07A	0	0	858	0	0	0	0
08A	0	0	726	0	0	0	0
09A	0	0	552	0	0	0	0
10A	0	0	562	0	0	0	0
11A	0	0	620	0	0	0	0
12P	0	0	576	0	0	0	0
01P	0	0	648	0	0	0	0
02P	0	0	742	0	0	0	0
03P	0	0	801	0	0	0	0
04P	0	0	925	0	0	0	0
05P	0	0	820	0	0	0	0
06P	0	0	622	0	0	0	0
07P	0	0	483	0	0	0	0
08P	0	0	407	0	0	0	0
09P	0	0	268	0	0	0	0
10P	0	0	159	0	0	0	0
11P	0	0	130	0	0	0	0
TOT	0	0	10696	104	0	0	0

STATE OF CONNECTICUT
 DEPARTMENT OF TRANSPORTATION
 BUREAU OF POLICY AND PLANNING
 PLANNING INVENTORY AND DATA

TRAFFIC RECORDER DATA

TOWN OF DANBURY

ROUTE 84

DIRECTION W

WB ON RAMP FROM US 7 SB

DAY	SUN	MON	TUE	WED	THU	FRI	SAT
DATE	0	06/21/2010	06/22/2010	06/23/2010	0	0	0
TYPE							
HOUR							

2010 ADT = 24100 ACF = 0.97

12A	0	0	134	106	0	0	0
01A	0	0	64	69	0	0	0
02A	0	0	48	58	0	0	0
03A	0	51	48	0	0	0	0
04A	0	145	165	0	0	0	0
05A	0	560	542	0	0	0	0
06A	0	1678	1667	0	0	0	0
07A	0	2340	2340	0	0	0	0
08A	0	2265	2251	0	0	0	0
09A	0	1558	1574	0	0	0	0
10A	0	1472	1463	0	0	0	0
11A	0	1528	1497	0	0	0	0
12P	0	1683	1688	0	0	0	0
01P	0	1622	1635	0	0	0	0
02P	0	1577	1581	0	0	0	0
03P	0	1749	1732	0	0	0	0
04P	0	1856	1878	0	0	0	0
05P	0	2005	2002	0	0	0	0
06P	0	1517	1560	0	0	0	0
07P	0	1175	1194	0	0	0	0
08P	0	1078	1058	0	0	0	0
09P	0	798	797	0	0	0	0
10P	0	434	451	0	0	0	0
11P	0	244	247	0	0	0	0
TOT	0	27335	27616	233	0	0	0

STATE OF CONNECTICUT
 DEPARTMENT OF TRANSPORTATION
 BUREAU OF POLICY AND PLANNING
 PLANNING INVENTORY AND DATA

TRAFFIC RECORDER DATA

TOWN OF DANBURY	ROUTE 7							DIRECTION S
SB ON RAMP FROM SR 805 (FEDERAL ROAD)	SUN	MON	TUE	WED	THU	FRI	SAT	
DAY	0	06/21/2010	06/22/2010	06/23/2010	0	0	0	
DATE	0	06/21/2010	06/22/2010	06/23/2010	0	0	0	
TYPE								
HOUR								
	2010 ADT = 9700	ACF = NA						

12A	0	0	52	46	0	0	0	
01A	0	0	31	35	0	0	0	
02A	0	0	12	28	0	0	0	
03A	0	3	13	0	0	0	0	
04A	0	30	36	0	0	0	0	
05A	0	136	140	0	0	0	0	
06A	0	408	409	0	0	0	0	
07A	0	690	739	0	0	0	0	
08A	0	732	771	0	0	0	0	
09A	0	481	516	0	0	0	0	
10A	0	568	543	0	0	0	0	
11A	0	637	603	0	0	0	0	
12P	0	770	777	0	0	0	0	
01P	0	735	746	0	0	0	0	
02P	0	691	688	0	0	0	0	
03P	0	775	742	0	0	0	0	
04P	0	833	851	0	0	0	0	
05P	0	956	965	0	0	0	0	
06P	0	617	687	0	0	0	0	
07P	0	484	544	0	0	0	0	
08P	0	474	414	0	0	0	0	
09P	0	338	273	0	0	0	0	
10P	0	160	189	0	0	0	0	
11P	0	105	97	0	0	0	0	
TOT	0	10623	10838	109	0	0	0	

STATE OF CONNECTICUT
DEPARTMENT OF TRANSPORTATION
BUREAU OF POLICY AND PLANNING
PLANNING INVENTORY AND DATA

TRAFFIC RECORDER DATA

TOWN OF DANBURY	ROUTE 84						DIRECTION E
EB OFF RAMP TO US 7 NB (EXIT 7)	SUN	MON	TUE	WED	THU	FRI	SAT
DAY	0	06/21/2010	06/22/2010	06/23/2010	0	0	0
DATE							
TYPE							
HOUR							
	2010 ADT = 20300		ACF = 0.97				

12A	0	0	133	152	0	0	0
01A	0	0	48	82	0	0	0
02A	0	0	45	35	0	0	0
03A	0	33	38	0	0	0	0
04A	0	71	67	0	0	0	0
05A	0	215	201	0	0	0	0
06A	0	649	658	0	0	0	0
07A	0	1054	1142	0	0	0	0
08A	0	1240	1231	0	0	0	0
09A	0	1109	1096	0	0	0	0
10A	0	1214	1118	0	0	0	0
11A	0	1226	1222	0	0	0	0
12P	0	1446	1479	0	0	0	0
01P	0	1471	1448	0	0	0	0
02P	0	1403	1473	0	0	0	0
03P	0	1780	1893	0	0	0	0
04P	0	2124	2009	0	0	0	0
05P	0	2257	2090	0	0	0	0
06P	0	1943	1930	0	0	0	0
07P	0	1401	1386	0	0	0	0
08P	0	973	1102	0	0	0	0
09P	0	672	728	0	0	0	0
10P	0	449	464	0	0	0	0
11P	0	293	249	0	0	0	0
TOT	0	23023	23250	269	0	0	0

STATE OF CONNECTICUT
 DEPARTMENT OF TRANSPORTATION
 BUREAU OF POLICY AND PLANNING
 PLANNING INVENTORY AND DATA

TRAFFIC RECORDER DATA

TOWN OF DANBURY	ROUTE 84						DIRECTION E
EB OFF RAMP TO SR 824 (X2 NEW STATE RD)	SUN	MON	TUE	WED	THU	FRI	SAT
DAY	0	06/28/2010	06/29/2010	06/30/2010	0	0	0
DATE							
TYPE							
HOUR							
	2010 ADT = 2900	ACF = NA					

12A	0	0	23	30	0	0	0
01A	0	0	16	10	0	0	0
02A	0	0	14	12	0	0	0
03A	0	5	12	17	0	0	0
04A	0	11	11	0	0	0	0
05A	0	18	19	0	0	0	0
06A	0	78	70	0	0	0	0
07A	0	168	169	0	0	0	0
08A	0	297	283	0	0	0	0
09A	0	171	195	0	0	0	0
10A	0	128	149	0	0	0	0
11A	0	162	153	0	0	0	0
12P	0	160	160	0	0	0	0
01P	0	179	161	0	0	0	0
02P	0	174	209	0	0	0	0
03P	0	207	192	0	0	0	0
04P	0	232	245	0	0	0	0
05P	0	281	260	0	0	0	0
06P	0	268	286	0	0	0	0
07P	0	217	208	0	0	0	0
08P	0	120	124	0	0	0	0
09P	0	84	99	0	0	0	0
10P	0	77	94	0	0	0	0
11P	0	44	62	0	0	0	0
TOT	0	3081	3214	69	0	0	0

STATE OF CONNECTICUT
DEPARTMENT OF TRANSPORTATION
BUREAU OF POLICY AND PLANNING
PLANNING INVENTORY AND DATA

TRAFFIC RECORDER DATA

TOWN OF DANBURY

ROUTE 84

DIRECTION W

WB OFF RAMP TO US 7 NB (EXIT 7)

DAY	SUN	MON	TUE	WED	THU	FRI	SAT
DATE	0	06/21/2010	06/22/2010	06/23/2010	0	0	0
TYPE							
HOUR							

2010 ADT = 8000 ACF = 0.97

12A	0	0	53	44	0	0	0
01A	0	0	35	30	0	0	0
02A	0	15	13	20	0	0	0
03A	0	24	31	0	0	0	0
04A	0	60	45	0	0	0	0
05A	0	107	110	0	0	0	0
06A	0	338	335	0	0	0	0
07A	0	518	575	0	0	0	0
08A	0	605	627	0	0	0	0
09A	0	573	537	0	0	0	0
10A	0	625	585	0	0	0	0
11A	0	572	574	0	0	0	0
12P	0	607	642	0	0	0	0
01P	0	603	647	0	0	0	0
02P	0	559	627	0	0	0	0
03P	0	574	619	0	0	0	0
04P	0	673	705	0	0	0	0
05P	0	673	661	0	0	0	0
06P	0	576	584	0	0	0	0
07P	0	444	441	0	0	0	0
08P	0	354	376	0	0	0	0
09P	0	267	200	0	0	0	0
10P	0	131	155	0	0	0	0
11P	0	73	73	0	0	0	0
TOT	0	8971	9250	94	0	0	0

STATE OF CONNECTICUT
DEPARTMENT OF TRANSPORTATION
BUREAU OF POLICY AND PLANNING
PLANNING INVENTORY AND DATA

TRAFFIC RECORDER DATA

TOWN OF DANBURY	ROUTE 84						DIRECTION S
EB ON RAMP FROM US 7 SB	SUN	MON	TUE	WED	THU	FRI	SAT
DAY	0	06/21/2010	06/22/2010	06/23/2010	0	0	0
DATE							
TYPE							
HOUR							
	2010 ADT = 7800		ACF = 0.97				

12A	0	0	61	39	0	0	0
01A	0	0	37	24	0	0	0
02A	0	0	31	11	0	0	0
03A	0	3	16	0	0	0	0
04A	0	42	40	0	0	0	0
05A	0	106	118	0	0	0	0
06A	0	327	329	0	0	0	0
07A	0	575	612	0	0	0	0
08A	0	591	600	0	0	0	0
09A	0	470	493	0	0	0	0
10A	0	531	488	0	0	0	0
11A	0	546	546	0	0	0	0
12P	0	555	591	0	0	0	0
01P	0	542	618	0	0	0	0
02P	0	577	616	0	0	0	0
03P	0	625	687	0	0	0	0
04P	0	670	666	0	0	0	0
05P	0	665	732	0	0	0	0
06P	0	566	513	0	0	0	0
07P	0	397	417	0	0	0	0
08P	0	381	336	0	0	0	0
09P	0	310	243	0	0	0	0
10P	0	170	139	0	0	0	0
11P	0	80	80	0	0	0	0
TOT	0	8729	9009	74	0	0	0

STATE OF CONNECTICUT
DEPARTMENT OF TRANSPORTATION
BUREAU OF POLICY AND PLANNING
PLANNING INVENTORY AND DATA

TRAFFIC RECORDER DATA

TOWN OF DANBURY

ROUTE 84

DIRECTION W

WB ON RAMP FROM US 6 WB

DAY	SUN	MON	TUE	WED	THU	FRI	SAT
DATE	0	0	0	06/09/2010	06/10/2010	0	0
TYPE							
HOUR							

2010 ADT = 15000

ACF = NA

12A	0	0	0	0	83	0	0
01A	0	0	0	0	86	0	0
02A	0	0	0	46	46	0	0
03A	0	0	0	67	62	0	0
04A	0	0	0	118	0	0	0
05A	0	0	0	343	0	0	0
06A	0	0	0	839	0	0	0
07A	0	0	0	1159	0	0	0
08A	0	0	0	1128	0	0	0
09A	0	0	0	995	0	0	0
10A	0	0	0	904	0	0	0
11A	0	0	0	969	0	0	0
12P	0	0	0	1045	0	0	0
01P	0	0	0	1099	0	0	0
02P	0	0	0	1039	0	0	0
03P	0	0	0	1097	0	0	0
04P	0	0	0	1156	0	0	0
05P	0	0	0	1194	0	0	0
06P	0	0	0	892	0	0	0
07P	0	0	0	675	0	0	0
08P	0	0	0	673	0	0	0
09P	0	0	0	519	0	0	0
10P	0	0	0	309	0	0	0
11P	0	0	0	226	0	0	0
TOT	0	0	0	16492	277	0	0

STATE OF CONNECTICUT
 DEPARTMENT OF TRANSPORTATION
 BUREAU OF POLICY AND PLANNING
 PLANNING INVENTORY AND DATA

TRAFFIC RECORDER DATA

TOWN OF DANBURY	ROUTE 84							DIRECTION E
EB OFF RAMP TO US 6 EB (EXIT 8)	SUN	MON	TUE	WED	THU	FRI	SAT	
DAY	0	0	0	06/09/2010	06/10/2010	0	0	
DATE								
TYPE								
HOUR								
	2010 ADT = 14800		ACF = NA					

12A	0	0	0	0	108	0	0	
01A	0	0	0	0	51	0	0	
02A	0	0	0	0	37	0	0	
03A	0	0	0	48	0	0	0	
04A	0	0	0	83	0	0	0	
05A	0	0	0	192	0	0	0	
06A	0	0	0	535	0	0	0	
07A	0	0	0	986	0	0	0	
08A	0	0	0	1139	0	0	0	
09A	0	0	0	881	0	0	0	
10A	0	0	0	826	0	0	0	
11A	0	0	0	948	0	0	0	
12P	0	0	0	1150	0	0	0	
01P	0	0	0	1045	0	0	0	
02P	0	0	0	1093	0	0	0	
03P	0	0	0	1177	0	0	0	
04P	0	0	0	1163	0	0	0	
05P	0	0	0	1220	0	0	0	
06P	0	0	0	1131	0	0	0	
07P	0	0	0	933	0	0	0	
08P	0	0	0	702	0	0	0	
09P	0	0	0	499	0	0	0	
10P	0	0	0	327	0	0	0	
11P	0	0	0	203	0	0	0	
TOT	0	0	0	16281	196	0	0	

STATE OF CONNECTICUT
DEPARTMENT OF TRANSPORTATION
BUREAU OF POLICY AND PLANNING
PLANNING INVENTORY AND DATA

TRAFFIC RECORDER DATA

TOWN OF DANBURY		ROUTE 84						DIRECTION E
EB ON RAMP FROM US 6 EB		SUN	MON	TUE	WED	THU	FRI	SAT
DAY	DATE	0	0	0	06/09/2010	06/10/2010	0	0
TYPE	HOUR	2010 ADT = 5800			ACF = NA			

12A		0	0	0	0	43	0	0
01A		0	0	0	0	20	0	0
02A		0	0	0	0	19	0	0
03A		0	0	0	24	27	0	0
04A		0	0	0	36	38	0	0
05A		0	0	0	83	0	0	0
06A		0	0	0	242	0	0	0
07A		0	0	0	324	0	0	0
08A		0	0	0	303	0	0	0
09A		0	0	0	241	0	0	0
10A		0	0	0	291	0	0	0
11A		0	0	0	298	0	0	0
12P		0	0	0	360	0	0	0
01P		0	0	0	371	0	0	0
02P		0	0	0	447	0	0	0
03P		0	0	0	586	0	0	0
04P		0	0	0	708	0	0	0
05P		0	0	0	717	0	0	0
06P		0	0	0	454	0	0	0
07P		0	0	0	282	0	0	0
08P		0	0	0	213	0	0	0
09P		0	0	0	190	0	0	0
10P		0	0	0	131	0	0	0
11P		0	0	0	95	0	0	0
TOT		0	0	0	6396	147	0	0

STATE OF CONNECTICUT
DEPARTMENT OF TRANSPORTATION
BUREAU OF POLICY AND PLANNING
PLANNING INVENTORY AND DATA

TRAFFIC RECORDER DATA

TOWN OF DANBURY	ROUTE 84						DIRECTION E
EB ON RAMP FROM SR 824 (NEW STATE RD)	SUN	MON	TUE	WED	THU	FRI	SAT
DAY	0	06/28/2010	06/29/2010	06/30/2010	0	0	0
DATE							
TYPE							
HOUR							
	2010 ADT = 1500	ACF = NA					

12A	0	0	17	15	0	0	0
01A	0	0	4	3	0	0	0
02A	0	0	8	4	0	0	0
03A	0	0	9	14	0	0	0
04A	0	8	10	0	0	0	0
05A	0	9	16	0	0	0	0
06A	0	31	18	0	0	0	0
07A	0	45	56	0	0	0	0
08A	0	54	66	0	0	0	0
09A	0	72	59	0	0	0	0
10A	0	94	73	0	0	0	0
11A	0	118	107	0	0	0	0
12P	0	128	139	0	0	0	0
01P	0	144	131	0	0	0	0
02P	0	110	135	0	0	0	0
03P	0	134	138	0	0	0	0
04P	0	162	147	0	0	0	0
05P	0	142	143	0	0	0	0
06P	0	138	112	0	0	0	0
07P	0	83	82	0	0	0	0
08P	0	75	81	0	0	0	0
09P	0	52	66	0	0	0	0
10P	0	36	43	0	0	0	0
11P	0	31	45	0	0	0	0
TOT	0	1666	1705	36	0	0	0

STATE OF CONNECTICUT
DEPARTMENT OF TRANSPORTATION
BUREAU OF POLICY AND PLANNING
PLANNING INVENTORY AND DATA

TRAFFIC RECORDER DATA

TOWN OF DANBURY		ROUTE 84						DIRECTION E
EB ON RAMP FROM OLD RIDGEBURY ROAD		SUN	MON	TUE	WED	THU	FRI	SAT
DAY	DATE	0	0	06/29/2010	06/30/2010	07/01/2010	0	0
TYPE	HOUR	2010 ADT = 4200		ACF = NA				

12A		0	0	0	27	33	0	0
01A		0	0	0	13	5	0	0
02A		0	0	0	6	5	0	0
03A		0	0	3	9	6	0	0
04A		0	0	7	7	0	0	0
05A		0	0	28	26	0	0	0
06A		0	0	89	96	0	0	0
07A		0	0	176	198	0	0	0
08A		0	0	214	219	0	0	0
09A		0	0	174	181	0	0	0
10A		0	0	174	169	0	0	0
11A		0	0	223	277	0	0	0
12P		0	0	262	313	0	0	0
01P		0	0	219	246	0	0	0
02P		0	0	236	287	0	0	0
03P		0	0	417	407	0	0	0
04P		0	0	674	650	0	0	0
05P		0	0	681	643	0	0	0
06P		0	0	426	381	0	0	0
07P		0	0	232	234	0	0	0
08P		0	0	134	137	0	0	0
09P		0	0	94	81	0	0	0
10P		0	0	88	86	0	0	0
11P		0	0	56	51	0	0	0
TOT		0	0	4607	4744	49	0	0

STATE OF CONNECTICUT
DEPARTMENT OF TRANSPORTATION
BUREAU OF POLICY AND PLANNING
PLANNING INVENTORY AND DATA

TRAFFIC RECORDER DATA

TOWN OF DANBURY	ROUTE 84							DIRECTION E
EB OFF RAMP TO REST AREA (EXIT 2)	SUN	MON	TUE	WED	THU	FRI	SAT	
DAY	0	06/28/2010	06/29/2010	06/30/2010	0	0	0	
DATE								
TYPE								
HOUR								
	2010 ADT = 1500		ACF = NA					

12A	0	0	16	13	0	0	0	
01A	0	0	11	14	0	0	0	
02A	0	0	9	11	0	0	0	
03A	0	10	13	17	0	0	0	
04A	0	17	10	0	0	0	0	
05A	0	18	43	0	0	0	0	
06A	0	100	82	0	0	0	0	
07A	0	126	113	0	0	0	0	
08A	0	125	124	0	0	0	0	
09A	0	139	134	0	0	0	0	
10A	0	156	124	0	0	0	0	
11A	0	190	183	0	0	0	0	
12P	0	172	95	0	0	0	0	
01P	0	104	77	0	0	0	0	
02P	0	78	76	0	0	0	0	
03P	0	116	68	0	0	0	0	
04P	0	84	60	0	0	0	0	
05P	0	74	74	0	0	0	0	
06P	0	55	61	0	0	0	0	
07P	0	34	39	0	0	0	0	
08P	0	44	55	0	0	0	0	
09P	0	27	21	0	0	0	0	
10P	0	25	23	0	0	0	0	
11P	0	31	36	0	0	0	0	
TOT	0	1725	1547	55	0	0	0	

STATE OF CONNECTICUT
DEPARTMENT OF TRANSPORTATION
BUREAU OF POLICY AND PLANNING
PLANNING INVENTORY AND DATA

TRAFFIC RECORDER DATA

TOWN OF DANBURY	ROUTE 84						DIRECTION E
EB ON RAMP FROM REST AREA	SUN	MON	TUE	WED	THU	FRI	SAT
DAY	0	0	06/29/2010	06/30/2010	07/01/2010	0	0
DATE	0	0	06/29/2010	06/30/2010	07/01/2010	0	0
TYPE							
HOUR							
	2010 ADT = 1500		ACF = NA				

12A	0	0	0	14	8	0	0
01A	0	0	0	15	11	0	0
02A	0	0	0	11	13	0	0
03A	0	0	15	17	23	0	0
04A	0	0	19	23	0	0	0
05A	0	0	49	19	0	0	0
06A	0	0	68	105	0	0	0
07A	0	0	109	120	0	0	0
08A	0	0	129	128	0	0	0
09A	0	0	143	125	0	0	0
10A	0	0	116	119	0	0	0
11A	0	0	183	169	0	0	0
12P	0	0	104	107	0	0	0
01P	0	0	80	80	0	0	0
02P	0	0	63	110	0	0	0
03P	0	0	81	78	0	0	0
04P	0	0	58	84	0	0	0
05P	0	0	55	92	0	0	0
06P	0	0	67	136	0	0	0
07P	0	0	48	56	0	0	0
08P	0	0	45	40	0	0	0
09P	0	0	24	31	0	0	0
10P	0	0	16	26	0	0	0
11P	0	0	23	23	0	0	0
TOT	0	0	1495	1728	55	0	0

STATE OF CONNECTICUT
DEPARTMENT OF TRANSPORTATION
BUREAU OF POLICY AND PLANNING
PLANNING INVENTORY AND DATA

TRAFFIC RECORDER DATA

TOWN OF DANBURY	ROUTE 84						DIRECTION W
WB OFF RAMP TO SR 824(EXIT 2 NEW STATE RD)	SUN	MON	TUE	WED	THU	FRI	SAT
DAY	0	06/28/2010	06/29/2010	06/30/2010	0	0	0
DATE							
TYPE							
HOUR							
	2010 ADT = 3100	ACF = NA					

12A	0	0	15	13	0	0	0
01A	0	5	6	7	0	0	0
02A	0	6	11	13	0	0	0
03A	0	6	8	0	0	0	0
04A	0	10	15	0	0	0	0
05A	0	51	59	0	0	0	0
06A	0	169	148	0	0	0	0
07A	0	216	236	0	0	0	0
08A	0	267	272	0	0	0	0
09A	0	247	238	0	0	0	0
10A	0	174	209	0	0	0	0
11A	0	229	211	0	0	0	0
12P	0	244	230	0	0	0	0
01P	0	244	262	0	0	0	0
02P	0	221	223	0	0	0	0
03P	0	226	244	0	0	0	0
04P	0	213	228	0	0	0	0
05P	0	252	251	0	0	0	0
06P	0	217	222	0	0	0	0
07P	0	150	149	0	0	0	0
08P	0	124	122	0	0	0	0
09P	0	86	85	0	0	0	0
10P	0	59	49	0	0	0	0
11P	0	27	32	0	0	0	0
TOT	0	3443	3525	33	0	0	0

STATE OF CONNECTICUT
DEPARTMENT OF TRANSPORTATION
BUREAU OF POLICY AND PLANNING
PLANNING INVENTORY AND DATA

TRAFFIC RECORDER DATA

TOWN OF DANBURY

ROUTE 7

DIRECTION S

SB OFF RAMP TO I-84 WB (EXIT 7)

DAY	SUN	MON	TUE	WED	THU	FRI	SAT
DATE	0	06/21/2010	06/22/2010	06/23/2010	0	0	0
TYPE							
HOUR							

2010 ADT = 14400 ACF = NA

12A	0	0	52	59	0	0	0
01A	0	0	32	34	0	0	0
02A	0	0	36	31	0	0	0
03A	0	0	35	33	0	0	0
04A	0	110	109	0	0	0	0
05A	0	352	343	0	0	0	0
06A	0	1234	1231	0	0	0	0
07A	0	1530	1532	0	0	0	0
08A	0	1451	1455	0	0	0	0
09A	0	1028	1021	0	0	0	0
10A	0	828	818	0	0	0	0
11A	0	863	868	0	0	0	0
12P	0	911	912	0	0	0	0
01P	0	887	888	0	0	0	0
02P	0	868	876	0	0	0	0
03P	0	954	952	0	0	0	0
04P	0	1000	1003	0	0	0	0
05P	0	1035	1042	0	0	0	0
06P	0	832	842	0	0	0	0
07P	0	667	650	0	0	0	0
08P	0	508	511	0	0	0	0
09P	0	423	434	0	0	0	0
10P	0	257	259	0	0	0	0
11P	0	120	130	0	0	0	0
TOT	0	15858	16031	157	0	0	0

STATE OF CONNECTICUT
DEPARTMENT OF TRANSPORTATION
BUREAU OF POLICY AND PLANNING
PLANNING INVENTORY AND DATA

TRAFFIC RECORDER DATA

TOWN OF DANBURY	ROUTE 84							DIRECTION E
AT NEW YORK STATE LINE	SUN	MON	TUE	WED	THU	FRI	SAT	
DAY	0	06/04/2007	06/05/2007	06/06/2007	06/07/2007	06/08/2007	06/09/2007	
DATE								
TYPE								
HOUR								
	2007 ADT = 36500		ACF = NA					

12A	0	0	513	534	497	529	644	
01A	0	0	347	397	428	379	454	
02A	0	324	323	344	309	297	313	
03A	0	378	377	380	354	319	274	
04A	0	368	374	385	387	384	228	
05A	0	638	648	642	647	556	302	
06A	0	1180	1160	1172	1170	1156	622	
07A	0	1750	1803	1765	1752	1679	1138	
08A	0	2064	2121	2068	2045	1853	1629	
09A	0	1811	1839	1883	1833	2022	2097	
10A	0	1872	1859	1912	1957	2237	2603	
11A	0	2004	2056	2085	2063	2458	3085	
12P	0	2078	2068	2081	2095	2630	3018	
01P	0	2085	2131	2047	2125	2849	3038	
02P	0	2180	2184	2220	2374	3038	2876	
03P	0	2758	2778	2799	2921	3527	2669	
04P	0	3162	3208	3328	3343	3322	2540	
05P	0	3277	3291	3304	3496	2676	2740	
06P	0	3237	3268	3291	3323	3341	2515	
07P	0	2300	2376	2459	2621	2891	1996	
08P	0	1656	1669	1657	1726	2135	1472	
09P	0	1176	1237	1346	1389	1583	1335	
10P	0	887	929	1058	1089	1260	1166	
11P	0	703	773	773	756	853	1028	
TOT	0	37888	39332	39930	40700	43974	39782	

STATE OF CONNECTICUT
DEPARTMENT OF TRANSPORTATION
BUREAU OF POLICY AND PLANNING
PLANNING INVENTORY AND DATA

TRAFFIC RECORDER DATA

TOWN OF DANBURY		ROUTE 84						DIRECTION E	
AT NEW YORK STATE LINE		SUN	MON	TUE	WED	THU	FRI	SAT	
DAY	DATE	06/10/2007	06/11/2007	0	0	0	0	0	
TYPE	HOUR	2007 ADT = 40300		ACF = NA					

12A		625	703	0	0	0	0	0	
01A		411	358	0	0	0	0	0	
02A		242	278	0	0	0	0	0	
03A		219	242	0	0	0	0	0	
04A		219	325	0	0	0	0	0	
05A		242	595	0	0	0	0	0	
06A		425	0	0	0	0	0	0	
07A		666	0	0	0	0	0	0	
08A		1019	0	0	0	0	0	0	
09A		1504	0	0	0	0	0	0	
10A		2051	0	0	0	0	0	0	
11A		2778	0	0	0	0	0	0	
12P		3021	0	0	0	0	0	0	
01P		3210	0	0	0	0	0	0	
02P		3254	0	0	0	0	0	0	
03P		3132	0	0	0	0	0	0	
04P		3065	0	0	0	0	0	0	
05P		2916	0	0	0	0	0	0	
06P		2834	0	0	0	0	0	0	
07P		2468	0	0	0	0	0	0	
08P		2033	0	0	0	0	0	0	
09P		1667	0	0	0	0	0	0	
10P		1311	0	0	0	0	0	0	
11P		965	0	0	0	0	0	0	
TOT		40277	2501	0	0	0	0	0	

STATE OF CONNECTICUT
DEPARTMENT OF TRANSPORTATION
BUREAU OF POLICY AND PLANNING
PLANNING INVENTORY AND DATA

TRAFFIC RECORDER DATA

TOWN OF DANBURY	ROUTE 84							DIRECTION W
AT NEW YORK STATE LINE	SUN	MON	TUE	WED	THU	FRI	SAT	
DAY	0	06/04/2007	06/05/2007	06/06/2007	06/07/2007	06/08/2007	06/09/2007	
DATE								
TYPE								
HOUR								
	2007 ADT = 36500		ACF = NA					

12A	0	0	351	370	380	355	554	
01A	0	0	269	273	280	270	431	
02A	0	155	196	183	215	225	345	
03A	0	207	243	228	265	217	219	
04A	0	466	457	465	464	440	251	
05A	0	1144	1165	1166	1199	1109	490	
06A	0	2866	3065	3073	3079	2856	1009	
07A	0	3337	3479	3591	3317	3015	1490	
08A	0	2715	2782	2773	2750	2617	1715	
09A	0	2258	2275	2328	2480	2187	2058	
10A	0	2181	2201	2285	2285	2157	2582	
11A	0	2047	2093	2183	2198	2274	2728	
12P	0	2234	2260	2281	2291	2371	2660	
01P	0	2086	2153	2164	2074	2557	2720	
02P	0	2159	2285	2215	2207	2712	2732	
03P	0	2381	2394	2376	2413	2872	2616	
04P	0	2347	2469	2456	2455	2923	2447	
05P	0	2425	2581	2581	2511	2875	2431	
06P	0	2012	2030	2039	2020	2463	2100	
07P	0	1566	1567	1589	1683	1952	1785	
08P	0	1255	1206	1324	1412	1458	1668	
09P	0	1076	1070	1215	1191	1568	1479	
10P	0	647	644	739	748	1022	1061	
11P	0	557	562	561	556	816	801	
TOT	0	38121	39797	40458	40473	43311	38372	

STATE OF CONNECTICUT
DEPARTMENT OF TRANSPORTATION
BUREAU OF POLICY AND PLANNING
PLANNING INVENTORY AND DATA

TRAFFIC RECORDER DATA

TOWN OF DANBURY	ROUTE 84							DIRECTION W
AT NEW YORK STATE LINE	SUN	MON	TUE	WED	THU	FRI	SAT	
DAY	06/10/2007	06/11/2007	0	0	0	0	0	
DATE								
TYPE								
HOUR								
	2007 ADT = 38900		ACF = NA					

12A	466	281	0	0	0	0	0	
01A	325	185	0	0	0	0	0	
02A	290	123	0	0	0	0	0	
03A	143	181	0	0	0	0	0	
04A	152	433	0	0	0	0	0	
05A	309	1196	0	0	0	0	0	
06A	492	0	0	0	0	0	0	
07A	812	0	0	0	0	0	0	
08A	1176	0	0	0	0	0	0	
09A	1690	0	0	0	0	0	0	
10A	2271	0	0	0	0	0	0	
11A	2575	0	0	0	0	0	0	
12P	2899	0	0	0	0	0	0	
01P	3037	0	0	0	0	0	0	
02P	3015	0	0	0	0	0	0	
03P	3034	0	0	0	0	0	0	
04P	3215	0	0	0	0	0	0	
05P	3193	0	0	0	0	0	0	
06P	2950	0	0	0	0	0	0	
07P	2506	0	0	0	0	0	0	
08P	1812	0	0	0	0	0	0	
09P	1255	0	0	0	0	0	0	
10P	828	0	0	0	0	0	0	
11P	500	0	0	0	0	0	0	
TOT	38945	2399	0	0	0	0	0	

STATE OF CONNECTICUT
DEPARTMENT OF TRANSPORTATION
BUREAU OF POLICY AND PLANNING
PLANNING INVENTORY AND DATA

TRAFFIC RECORDER DATA

TOWN OF DANBURY

ROUTE 84

DIRECTION E

BETWEEN EXITS 6 & 7

DAY	SUN	MON	TUE	WED	THU	FRI	SAT
DATE	0	06/04/2007	06/05/2007	06/06/2007	06/07/2007	06/08/2007	06/09/2007
TYPE							
HOUR							

2007 ADT = 61400 ACF = NA

12A	0	0	557	544	663	710	935
01A	0	0	351	403	386	448	654
02A	0	342	315	302	298	353	491
03A	0	309	314	318	322	350	312
04A	0	389	408	436	442	487	297
05A	0	876	871	908	928	899	520
06A	0	2082	2371	2321	2309	2286	1194
07A	0	3209	3439	3395	3487	3403	2159
08A	0	3282	3373	3432	3449	3499	2800
09A	0	2842	2900	3035	2996	3263	3458
10A	0	2892	3024	3122	3116	3511	4231
11A	0	3296	3206	3399	3619	4094	4780
12P	0	3484	3604	3711	3609	4442	4924
01P	0	3687	3620	3663	3891	4827	4892
02P	0	4207	4135	4327	4408	5406	4760
03P	0	5063	5206	5336	5330	5695	4634
04P	0	5590	5921	5919	5744	5584	4467
05P	0	5648	5968	5615	5743	5602	4353
06P	0	5188	5288	5366	5528	5301	3800
07P	0	3429	3858	4180	4359	4529	3229
08P	0	2573	2878	3045	3301	3459	2725
09P	0	1854	2137	2425	2456	2923	2324
10P	0	1237	1494	1622	1684	2148	2024
11P	0	837	954	1078	1185	1409	1526
TOT	0	62316	66192	67902	69253	74628	65489

STATE OF CONNECTICUT
DEPARTMENT OF TRANSPORTATION
BUREAU OF POLICY AND PLANNING
PLANNING INVENTORY AND DATA

TRAFFIC RECORDER DATA

TOWN OF DANBURY	ROUTE 84							DIRECTION E
BETWEEN EXITS 6 & 7	SUN	MON	TUE	WED	THU	FRI	SAT	
DAY								
DATE	06/10/2007	06/11/2007	06/12/2007	0	0	0	0	
TYPE								
HOUR								
	2007 ADT = 59900		ACF = NA					

12A	884	706	556	0	0	0	0	
01A	574	440	391	0	0	0	0	
02A	411	294	286	0	0	0	0	
03A	273	280	349	0	0	0	0	
04A	260	408	430	0	0	0	0	
05A	341	908	0	0	0	0	0	
06A	694	2201	0	0	0	0	0	
07A	1251	3452	0	0	0	0	0	
08A	1726	3498	0	0	0	0	0	
09A	2624	2993	0	0	0	0	0	
10A	3531	3082	0	0	0	0	0	
11A	4190	3257	0	0	0	0	0	
12P	4715	3680	0	0	0	0	0	
01P	4878	3777	0	0	0	0	0	
02P	4791	4105	0	0	0	0	0	
03P	4808	4971	0	0	0	0	0	
04P	4677	5057	0	0	0	0	0	
05P	4268	5832	0	0	0	0	0	
06P	4093	5164	0	0	0	0	0	
07P	3532	3702	0	0	0	0	0	
08P	2744	2727	0	0	0	0	0	
09P	2084	2133	0	0	0	0	0	
10P	1663	1407	0	0	0	0	0	
11P	1068	895	0	0	0	0	0	
TOT	60080	64969	2012	0	0	0	0	

STATE OF CONNECTICUT
DEPARTMENT OF TRANSPORTATION
BUREAU OF POLICY AND PLANNING
PLANNING INVENTORY AND DATA

TRAFFIC RECORDER DATA

TOWN OF DANBURY	ROUTE 84						DIRECTION W	
WB ON RAMP FROM SAWMILL ROAD (EXIT 1)	SUN	MON	TUE	WED	THU	FRI	SAT	
DAY	0	07/23/2007	07/24/2007	07/25/2007	07/26/2007	0	0	
DATE								
TYPE								
HOUR								
	2007 ADT = 1200	ACF = NA						

12A	0	0	6	5	8	0	0	
01A	0	0	5	4	7	0	0	
02A	0	0	2	5	1	0	0	
03A	0	0	6	2	6	0	0	
04A	0	2	9	6	8	0	0	
05A	0	29	27	33	29	0	0	
06A	0	56	60	81	0	0	0	
07A	0	67	91	80	0	0	0	
08A	0	85	79	102	0	0	0	
09A	0	82	60	69	0	0	0	
10A	0	48	68	51	0	0	0	
11A	0	52	53	38	0	0	0	
12P	0	49	92	34	0	0	0	
01P	0	52	77	61	0	0	0	
02P	0	54	74	62	0	0	0	
03P	0	68	95	104	0	0	0	
04P	0	129	160	193	0	0	0	
05P	0	184	216	280	0	0	0	
06P	0	69	88	139	0	0	0	
07P	0	25	47	46	0	0	0	
08P	0	29	30	46	0	0	0	
09P	0	24	31	23	0	0	0	
10P	0	12	21	23	0	0	0	
11P	0	9	9	9	0	0	0	
TOT	0	1125	1406	1496	59	0	0	

STATE OF CONNECTICUT
DEPARTMENT OF TRANSPORTATION
BUREAU OF POLICY AND PLANNING
PLANNING INVENTORY AND DATA

TRAFFIC RECORDER DATA

TOWN OF DANBURY

ROUTE 84

DIRECTION W

WB OFF RAMP TO SAWMILL ROAD (EXIT 1)

DAY	SUN	MON	TUE	WED	THU	FRI	SAT
DATE	0	07/23/2007	07/24/2007	0	0	0	0
TYPE							
HOUR							

2007 ADT = 1900 ACF = NA

12A	0	0	9	0	0	0	0
01A	0	0	7	0	0	0	0
02A	0	0	3	0	0	0	0
03A	0	0	5	0	0	0	0
04A	0	6	20	0	0	0	0
05A	0	30	28	0	0	0	0
06A	0	231	222	0	0	0	0
07A	0	410	447	0	0	0	0
08A	0	214	206	0	0	0	0
09A	0	102	130	0	0	0	0
10A	0	93	86	0	0	0	0
11A	0	92	95	0	0	0	0
12P	0	95	0	0	0	0	0
01P	0	98	0	0	0	0	0
02P	0	103	0	0	0	0	0
03P	0	110	0	0	0	0	0
04P	0	77	0	0	0	0	0
05P	0	119	0	0	0	0	0
06P	0	88	0	0	0	0	0
07P	0	63	0	0	0	0	0
08P	0	44	0	0	0	0	0
09P	0	41	0	0	0	0	0
10P	0	24	0	0	0	0	0
11P	0	21	0	0	0	0	0
TOT	0	2061	1258	0	0	0	0

STATE OF CONNECTICUT
DEPARTMENT OF TRANSPORTATION
BUREAU OF POLICY AND PLANNING
PLANNING INVENTORY AND DATA

TRAFFIC RECORDER DATA

TOWN OF DANBURY	ROUTE 84						DIRECTION E
EB OFF RAMP TO SAWMILL ROAD (EXIT 1)	SUN	MON	TUE	WED	THU	FRI	SAT
DAY	0	07/23/2007	07/24/2007	07/25/2007	0	0	0
DATE							
TYPE							
HOUR							
	2007 ADT = 1200	ACF = NA					

12A	0	0	11	11	0	0	0
01A	0	0	7	9	0	0	0
02A	0	0	6	5	0	0	0
03A	0	0	5	4	0	0	0
04A	0	0	3	10	0	0	0
05A	0	10	13	7	0	0	0
06A	0	43	40	40	0	0	0
07A	0	153	163	163	0	0	0
08A	0	154	180	158	0	0	0
09A	0	69	86	56	0	0	0
10A	0	60	43	27	0	0	0
11A	0	53	23	77	0	0	0
12P	0	70	34	64	0	0	0
01P	0	61	67	62	0	0	0
02P	0	58	60	70	0	0	0
03P	0	69	75	65	0	0	0
04P	0	73	76	0	0	0	0
05P	0	103	110	0	0	0	0
06P	0	92	94	0	0	0	0
07P	0	77	65	0	0	0	0
08P	0	46	61	0	0	0	0
09P	0	44	65	0	0	0	0
10P	0	22	36	0	0	0	0
11P	0	19	21	0	0	0	0
TOT	0	1276	1344	828	0	0	0

STATE OF CONNECTICUT
DEPARTMENT OF TRANSPORTATION
BUREAU OF POLICY AND PLANNING
PLANNING INVENTORY AND DATA

TRAFFIC RECORDER DATA

TOWN OF DANBURY	ROUTE 84							DIRECTION E
EB ON RAMP FROM SAWMILL ROAD	SUN	MON	TUE	WED	THU	FRI	SAT	
DAY	0	07/23/2007	07/24/2007	0	0	0	0	
DATE								
TYPE								
HOUR								
	2007 ADT = 1600		ACF = NA					

12A	0	0	14	0	0	0	0	
01A	0	0	10	0	0	0	0	
02A	0	0	9	0	0	0	0	
03A	0	0	6	0	0	0	0	
04A	0	0	2	0	0	0	0	
05A	0	15	10	0	0	0	0	
06A	0	33	41	0	0	0	0	
07A	0	81	76	0	0	0	0	
08A	0	85	103	0	0	0	0	
09A	0	93	115	0	0	0	0	
10A	0	111	106	0	0	0	0	
11A	0	89	0	0	0	0	0	
12P	0	107	0	0	0	0	0	
01P	0	90	0	0	0	0	0	
02P	0	123	0	0	0	0	0	
03P	0	136	0	0	0	0	0	
04P	0	182	0	0	0	0	0	
05P	0	162	0	0	0	0	0	
06P	0	202	0	0	0	0	0	
07P	0	67	0	0	0	0	0	
08P	0	60	0	0	0	0	0	
09P	0	34	0	0	0	0	0	
10P	0	24	0	0	0	0	0	
11P	0	19	0	0	0	0	0	
TOT	0	1713	492	0	0	0	0	

STATE OF CONNECTICUT
DEPARTMENT OF TRANSPORTATION
BUREAU OF POLICY AND PLANNING
PLANNING INVENTORY AND DATA

TRAFFIC RECORDER DATA

TOWN OF DANBURY

ROUTE 84

DIRECTION W

WB ON RAMP FROM SR 824 (NEW STATE ROAD)

DAY	SUN	MON	TUE	WED	THU	FRI	SAT
DATE	0	0	06/05/2007	06/06/2007	0	0	0
TYPE							
HOUR							

2007 ADT = 3100 ACF = NA

12A	0	0	0	20	0	0	0
01A	0	0	0	20	0	0	0
02A	0	0	0	3	0	0	0
03A	0	0	0	7	0	0	0
04A	0	0	0	23	0	0	0
05A	0	0	68	0	0	0	0
06A	0	0	164	0	0	0	0
07A	0	0	201	0	0	0	0
08A	0	0	202	0	0	0	0
09A	0	0	207	0	0	0	0
10A	0	0	178	0	0	0	0
11A	0	0	191	0	0	0	0
12P	0	0	204	0	0	0	0
01P	0	0	193	0	0	0	0
02P	0	0	205	0	0	0	0
03P	0	0	216	0	0	0	0
04P	0	0	255	0	0	0	0
05P	0	0	321	0	0	0	0
06P	0	0	255	0	0	0	0
07P	0	0	157	0	0	0	0
08P	0	0	131	0	0	0	0
09P	0	0	109	0	0	0	0
10P	0	0	64	0	0	0	0
11P	0	0	36	0	0	0	0
TOT	0	0	3357	73	0	0	0

STATE OF CONNECTICUT
DEPARTMENT OF TRANSPORTATION
BUREAU OF POLICY AND PLANNING
PLANNING INVENTORY AND DATA

TRAFFIC RECORDER DATA

TOWN OF DANBURY

ROUTE 84

DIRECTION W

WB OFF RAMP TO SR824&OLD RIDGEBURY RD(X2)

DAY	SUN	MON	TUE	WED	THU	FRI	SAT
DATE	0	0	06/05/2007	06/06/2007	0	0	0
TYPE							
HOUR							

2007 ADT = 7000 ACF = NA

12A	0	0	0	23	0	0	0
01A	0	0	0	16	0	0	0
02A	0	0	0	4	0	0	0
03A	0	0	0	9	0	0	0
04A	0	0	0	24	0	0	0
05A	0	0	140	0	0	0	0
06A	0	0	576	0	0	0	0
07A	0	0	1039	0	0	0	0
08A	0	0	1355	0	0	0	0
09A	0	0	575	0	0	0	0
10A	0	0	287	0	0	0	0
11A	0	0	335	0	0	0	0
12P	0	0	439	0	0	0	0
01P	0	0	439	0	0	0	0
02P	0	0	400	0	0	0	0
03P	0	0	368	0	0	0	0
04P	0	0	355	0	0	0	0
05P	0	0	404	0	0	0	0
06P	0	0	266	0	0	0	0
07P	0	0	241	0	0	0	0
08P	0	0	216	0	0	0	0
09P	0	0	179	0	0	0	0
10P	0	0	119	0	0	0	0
11P	0	0	73	0	0	0	0
TOT	0	0	7806	76	0	0	0

STATE OF CONNECTICUT
DEPARTMENT OF TRANSPORTATION
BUREAU OF POLICY AND PLANNING
PLANNING INVENTORY AND DATA

TRAFFIC RECORDER DATA

TOWN OF DANBURY

ROUTE 84

DIRECTION W

WB OFF RAMP TO OLD RIDGEBURY ROAD SB (X2)

DAY	SUN	MON	TUE	WED	THU	FRI	SAT
DATE	0	0	06/05/2007	06/06/2007	0	0	0
TYPE							
HOUR							

2007 ADT = 3800 ACF = NA

12A	0	0	0	10	0	0	0
01A	0	0	0	5	0	0	0
02A	0	0	0	1	0	0	0
03A	0	0	0	5	0	0	0
04A	0	0	0	14	0	0	0
05A	0	0	88	0	0	0	0
06A	0	0	371	0	0	0	0
07A	0	0	768	0	0	0	0
08A	0	0	1067	0	0	0	0
09A	0	0	321	0	0	0	0
10A	0	0	101	0	0	0	0
11A	0	0	125	0	0	0	0
12P	0	0	184	0	0	0	0
01P	0	0	205	0	0	0	0
02P	0	0	144	0	0	0	0
03P	0	0	146	0	0	0	0
04P	0	0	132	0	0	0	0
05P	0	0	192	0	0	0	0
06P	0	0	92	0	0	0	0
07P	0	0	94	0	0	0	0
08P	0	0	86	0	0	0	0
09P	0	0	91	0	0	0	0
10P	0	0	50	0	0	0	0
11P	0	0	33	0	0	0	0
TOT	0	0	4290	35	0	0	0

STATE OF CONNECTICUT
DEPARTMENT OF TRANSPORTATION
BUREAU OF POLICY AND PLANNING
PLANNING INVENTORY AND DATA

TRAFFIC RECORDER DATA

TOWN OF DANBURY	ROUTE 84							DIRECTION E
EB OFF RAMP TO US 7 SB (EXIT 3)	SUN	MON	TUE	WED	THU	FRI	SAT	
DAY	0	06/11/2007	06/12/2007	06/13/2007	0	0	0	
DATE								
TYPE								
HOUR								
	2007 ADT = 7000		ACF = 0.97					

12A	0	0	38	51	0	0	0	
01A	0	0	20	29	0	0	0	
02A	0	0	12	14	0	0	0	
03A	0	0	19	15	0	0	0	
04A	0	41	32	22	0	0	0	
05A	0	78	72	0	0	0	0	
06A	0	197	219	0	0	0	0	
07A	0	300	302	0	0	0	0	
08A	0	371	441	0	0	0	0	
09A	0	371	416	0	0	0	0	
10A	0	405	474	0	0	0	0	
11A	0	485	469	0	0	0	0	
12P	0	545	544	0	0	0	0	
01P	0	468	462	0	0	0	0	
02P	0	472	469	0	0	0	0	
03P	0	547	557	0	0	0	0	
04P	0	780	664	0	0	0	0	
05P	0	952	956	0	0	0	0	
06P	0	685	887	0	0	0	0	
07P	0	489	469	0	0	0	0	
08P	0	314	333	0	0	0	0	
09P	0	170	165	0	0	0	0	
10P	0	110	131	0	0	0	0	
11P	0	70	80	0	0	0	0	
TOT	0	7850	8231	131	0	0	0	

STATE OF CONNECTICUT
DEPARTMENT OF TRANSPORTATION
BUREAU OF POLICY AND PLANNING
PLANNING INVENTORY AND DATA

TRAFFIC RECORDER DATA

TOWN OF DANBURY

ROUTE 84

DIRECTION W

WB ON RAMP FROM US 7 NB

DAY	SUN	MON	TUE	WED	THU	FRI	SAT
DATE	0	06/11/2007	06/12/2007	06/13/2007	0	0	0
TYPE							
HOUR							

2007 ADT = 5900 ACF = 0.97

12A	0	0	16	44	0	0	0
01A	0	0	12	22	0	0	0
02A	0	0	15	12	0	0	0
03A	0	0	14	12	0	0	0
04A	0	29	43	31	0	0	0
05A	0	113	103	0	0	0	0
06A	0	365	370	0	0	0	0
07A	0	548	506	0	0	0	0
08A	0	498	507	0	0	0	0
09A	0	316	314	0	0	0	0
10A	0	276	258	0	0	0	0
11A	0	305	341	0	0	0	0
12P	0	372	393	0	0	0	0
01P	0	430	460	0	0	0	0
02P	0	440	468	0	0	0	0
03P	0	460	473	0	0	0	0
04P	0	445	513	0	0	0	0
05P	0	521	574	0	0	0	0
06P	0	440	414	0	0	0	0
07P	0	318	337	0	0	0	0
08P	0	313	305	0	0	0	0
09P	0	292	293	0	0	0	0
10P	0	121	164	0	0	0	0
11P	0	65	53	0	0	0	0
TOT	0	6667	6946	121	0	0	0

STATE OF CONNECTICUT
DEPARTMENT OF TRANSPORTATION
BUREAU OF POLICY AND PLANNING
PLANNING INVENTORY AND DATA

TRAFFIC RECORDER DATA

TOWN OF DANBURY

ROUTE 84

DIRECTION E

EB OFF RAMP TO SR 824 & REST AREA (EXIT 2)

DAY	SUN	MON	TUE	WED	THU	FRI	SAT
DATE	0	0	0	06/06/2007	06/07/2007	0	0
TYPE							
HOUR							

2007 ADT = 4600

ACF = NA

12A	0	0	0	0	54	0	0
01A	0	0	0	0	38	0	0
02A	0	0	0	0	14	0	0
03A	0	0	0	0	24	0	0
04A	0	0	0	0	20	0	0
05A	0	0	0	0	51	0	0
06A	0	0	0	0	154	0	0
07A	0	0	0	309	0	0	0
08A	0	0	0	421	0	0	0
09A	0	0	0	284	0	0	0
10A	0	0	0	230	0	0	0
11A	0	0	0	337	0	0	0
12P	0	0	0	283	0	0	0
01P	0	0	0	240	0	0	0
02P	0	0	0	277	0	0	0
03P	0	0	0	304	0	0	0
04P	0	0	0	341	0	0	0
05P	0	0	0	548	0	0	0
06P	0	0	0	438	0	0	0
07P	0	0	0	307	0	0	0
08P	0	0	0	181	0	0	0
09P	0	0	0	151	0	0	0
10P	0	0	0	120	0	0	0
11P	0	0	0	81	0	0	0
TOT	0	0	0	4852	355	0	0

STATE OF CONNECTICUT
DEPARTMENT OF TRANSPORTATION
BUREAU OF POLICY AND PLANNING
PLANNING INVENTORY AND DATA

TRAFFIC RECORDER DATA

TOWN OF DANBURY	ROUTE 84						DIRECTION E
EB ON RAMP FROM OLD RIDGEBURY RD&REST AREA	SUN	MON	TUE	WED	THU	FRI	SAT
DAY							
DATE	0	0	0	06/06/2007	06/07/2007	0	0
TYPE							
HOUR							
	2007 ADT = 6200		ACF = NA				

12A	0	0	0	0	58	0	0
01A	0	0	0	0	28	0	0
02A	0	0	0	0	14	0	0
03A	0	0	0	0	12	0	0
04A	0	0	0	0	15	0	0
05A	0	0	0	36	51	0	0
06A	0	0	0	133	0	0	0
07A	0	0	0	335	0	0	0
08A	0	0	0	384	0	0	0
09A	0	0	0	276	0	0	0
10A	0	0	0	275	0	0	0
11A	0	0	0	399	0	0	0
12P	0	0	0	473	0	0	0
01P	0	0	0	361	0	0	0
02P	0	0	0	405	0	0	0
03P	0	0	0	647	0	0	0
04P	0	0	0	943	0	0	0
05P	0	0	0	695	0	0	0
06P	0	0	0	607	0	0	0
07P	0	0	0	321	0	0	0
08P	0	0	0	213	0	0	0
09P	0	0	0	156	0	0	0
10P	0	0	0	141	0	0	0
11P	0	0	0	82	0	0	0
TOT	0	0	0	6882	178	0	0

STATE OF CONNECTICUT
DEPARTMENT OF TRANSPORTATION
BUREAU OF POLICY AND PLANNING
PLANNING INVENTORY AND DATA

TRAFFIC RECORDER DATA

TOWN OF DANBURY

ROUTE 84

DIRECTION W

WB OFF RAMP TO US 7 SB (EXIT 3)

DAY	SUN	MON	TUE	WED	THU	FRI	SAT
DATE	0	06/11/2007	06/12/2007	06/13/2007	0	0	0
TYPE							
HOUR							

2007 ADT = 17300 ACF = 0.97

12A	0	0	63	79	0	0	0
01A	0	0	48	52	0	0	0
02A	0	0	33	35	0	0	0
03A	0	0	48	45	0	0	0
04A	0	95	101	88	0	0	0
05A	0	456	439	0	0	0	0
06A	0	1457	1542	0	0	0	0
07A	0	1894	1956	0	0	0	0
08A	0	1783	1776	0	0	0	0
09A	0	1285	1516	0	0	0	0
10A	0	1104	1160	0	0	0	0
11A	0	1126	1249	0	0	0	0
12P	0	1205	1228	0	0	0	0
01P	0	1155	1268	0	0	0	0
02P	0	1133	1201	0	0	0	0
03P	0	1159	1170	0	0	0	0
04P	0	1094	1175	0	0	0	0
05P	0	1210	1203	0	0	0	0
06P	0	969	1017	0	0	0	0
07P	0	770	820	0	0	0	0
08P	0	591	667	0	0	0	0
09P	0	441	467	0	0	0	0
10P	0	210	278	0	0	0	0
11P	0	105	136	0	0	0	0
TOT	0	19242	20561	299	0	0	0

STATE OF CONNECTICUT
DEPARTMENT OF TRANSPORTATION
BUREAU OF POLICY AND PLANNING
PLANNING INVENTORY AND DATA

TRAFFIC RECORDER DATA

TOWN OF DANBURY		ROUTE 84						DIRECTION E
EB ON RAMP FROM US 7 NB		SUN	MON	TUE	WED	THU	FRI	SAT
DAY	DATE	0	06/11/2007	06/12/2007	0	0	0	0
TYPE	HOUR	2007 ADT = 18200		ACF = 0.97		*****		
	12A	0	0	101	0	0	0	0
	01A	0	0	79	0	0	0	0
	02A	0	0	47	0	0	0	0
	03A	0	0	49	0	0	0	0
	04A	0	83	0	0	0	0	0
	05A	0	134	0	0	0	0	0
	06A	0	359	0	0	0	0	0
	07A	0	767	0	0	0	0	0
	08A	0	985	0	0	0	0	0
	09A	0	856	0	0	0	0	0
	10A	0	910	0	0	0	0	0
	11A	0	1135	0	0	0	0	0
	12P	0	1327	0	0	0	0	0
	01P	0	1367	0	0	0	0	0
	02P	0	1474	0	0	0	0	0
	03P	0	1794	0	0	0	0	0
	04P	0	2093	0	0	0	0	0
	05P	0	2229	0	0	0	0	0
	06P	0	1699	0	0	0	0	0
	07P	0	1188	0	0	0	0	0
	08P	0	933	0	0	0	0	0
	09P	0	778	0	0	0	0	0
	10P	0	446	0	0	0	0	0
	11P	0	229	0	0	0	0	0
	TOT	0	20786	276	0	0	0	0

STATE OF CONNECTICUT
DEPARTMENT OF TRANSPORTATION
BUREAU OF POLICY AND PLANNING
PLANNING INVENTORY AND DATA

TRAFFIC RECORDER DATA

TOWN OF DANBURY

ROUTE 84

DIRECTION W

WB OFF RAMP TO US 6 (EXIT 4)

DAY	SUN	MON	TUE	WED	THU	FRI	SAT
DATE	0	06/11/2007	06/12/2007	06/13/2007	0	0	0
TYPE							
HOUR							

2007 ADT = 7400

ACF = NA

12A	0	0	39	35	0	0	0
01A	0	0	23	25	0	0	0
02A	0	0	21	12	0	0	0
03A	0	0	9	14	0	0	0
04A	0	0	34	32	0	0	0
05A	0	0	145	126	0	0	0
06A	0	305	330	0	0	0	0
07A	0	604	546	0	0	0	0
08A	0	777	842	0	0	0	0
09A	0	508	614	0	0	0	0
10A	0	427	434	0	0	0	0
11A	0	455	541	0	0	0	0
12P	0	515	522	0	0	0	0
01P	0	520	487	0	0	0	0
02P	0	504	549	0	0	0	0
03P	0	499	531	0	0	0	0
04P	0	543	557	0	0	0	0
05P	0	622	632	0	0	0	0
06P	0	463	514	0	0	0	0
07P	0	348	365	0	0	0	0
08P	0	278	305	0	0	0	0
09P	0	217	219	0	0	0	0
10P	0	147	163	0	0	0	0
11P	0	68	83	0	0	0	0
TOT	0	7800	8505	244	0	0	0

STATE OF CONNECTICUT
DEPARTMENT OF TRANSPORTATION
BUREAU OF POLICY AND PLANNING
PLANNING INVENTORY AND DATA

TRAFFIC RECORDER DATA

TOWN OF DANBURY		ROUTE 84						DIRECTION W
WB ON RAMP FROM US 6		SUN	MON	TUE	WED	THU	FRI	SAT
DAY	DATE	0	06/11/2007	06/12/2007	06/13/2007	0	0	0
TYPE	HOUR	2007 ADT = 2600		ACF = NA				

12A		0	0	15	15	0	0	0
01A		0	0	8	6	0	0	0
02A		0	0	7	10	0	0	0
03A		0	0	11	7	0	0	0
04A		0	0	25	24	0	0	0
05A		0	0	88	93	0	0	0
06A		0	385	414	0	0	0	0
07A		0	368	376	0	0	0	0
08A		0	241	273	0	0	0	0
09A		0	135	144	0	0	0	0
10A		0	119	127	0	0	0	0
11A		0	98	126	0	0	0	0
12P		0	141	132	0	0	0	0
01P		0	139	144	0	0	0	0
02P		0	131	149	0	0	0	0
03P		0	128	124	0	0	0	0
04P		0	139	157	0	0	0	0
05P		0	164	187	0	0	0	0
06P		0	114	113	0	0	0	0
07P		0	89	89	0	0	0	0
08P		0	77	94	0	0	0	0
09P		0	71	80	0	0	0	0
10P		0	45	51	0	0	0	0
11P		0	29	45	0	0	0	0
TOT		0	2613	2979	155	0	0	0

STATE OF CONNECTICUT
DEPARTMENT OF TRANSPORTATION
BUREAU OF POLICY AND PLANNING
PLANNING INVENTORY AND DATA

TRAFFIC RECORDER DATA

TOWN OF DANBURY

ROUTE 84

DIRECTION E

EB OFF RAMP TO US 6 (EXIT 4)

DAY	SUN	MON	TUE	WED	THU	FRI	SAT
DATE	0	06/11/2007	06/12/2007	06/13/2007	0	0	0
TYPE							
HOUR							

2007 ADT = 3400 ACF = NA

12A	0	0	36	41	0	0	0
01A	0	0	26	24	0	0	0
02A	0	0	13	15	0	0	0
03A	0	0	9	9	0	0	0
04A	0	0	10	5	0	0	0
05A	0	0	22	30	0	0	0
06A	0	61	64	0	0	0	0
07A	0	135	140	0	0	0	0
08A	0	208	212	0	0	0	0
09A	0	182	166	0	0	0	0
10A	0	148	137	0	0	0	0
11A	0	205	179	0	0	0	0
12P	0	185	206	0	0	0	0
01P	0	209	203	0	0	0	0
02P	0	226	213	0	0	0	0
03P	0	261	273	0	0	0	0
04P	0	393	348	0	0	0	0
05P	0	410	412	0	0	0	0
06P	0	385	418	0	0	0	0
07P	0	249	330	0	0	0	0
08P	0	179	161	0	0	0	0
09P	0	124	125	0	0	0	0
10P	0	116	127	0	0	0	0
11P	0	57	65	0	0	0	0
TOT	0	3733	3895	124	0	0	0

STATE OF CONNECTICUT
DEPARTMENT OF TRANSPORTATION
BUREAU OF POLICY AND PLANNING
PLANNING INVENTORY AND DATA

TRAFFIC RECORDER DATA

TOWN OF DANBURY	ROUTE 84							DIRECTION E
EB ON RAMP FROM US 6	SUN	MON	TUE	WED	THU	FRI	SAT	
DAY	0	06/11/2007	06/12/2007	06/13/2007	0	0	0	
DATE								
TYPE								
HOUR								
	2007 ADT = 8800		ACF = NA					

12A	0	0	64	62	0	0	0	
01A	0	0	49	40	0	0	0	
02A	0	0	17	18	0	0	0	
03A	0	0	26	22	0	0	0	
04A	0	0	28	35	0	0	0	
05A	0	0	93	98	0	0	0	
06A	0	361	359	0	0	0	0	
07A	0	496	494	0	0	0	0	
08A	0	483	474	0	0	0	0	
09A	0	418	436	0	0	0	0	
10A	0	416	453	0	0	0	0	
11A	0	493	511	0	0	0	0	
12P	0	572	618	0	0	0	0	
01P	0	585	612	0	0	0	0	
02P	0	672	697	0	0	0	0	
03P	0	740	859	0	0	0	0	
04P	0	746	830	0	0	0	0	
05P	0	817	819	0	0	0	0	
06P	0	705	757	0	0	0	0	
07P	0	573	652	0	0	0	0	
08P	0	498	474	0	0	0	0	
09P	0	410	480	0	0	0	0	
10P	0	249	272	0	0	0	0	
11P	0	118	133	0	0	0	0	
TOT	0	9352	10207	275	0	0	0	

STATE OF CONNECTICUT
 DEPARTMENT OF TRANSPORTATION
 BUREAU OF POLICY AND PLANNING
 PLANNING INVENTORY AND DATA

TRAFFIC RECORDER DATA

TOWN OF DANBURY

ROUTE 84

DIRECTION W

WB ON RAMP FROM ROUTE 39 (MAIN ST)

DAY	SUN	MON	TUE	WED	THU	FRI	SAT
DATE	0	0	06/12/2007	06/13/2007	0	0	0
TYPE							
HOUR							

2007 ADT = 13400

ACF = NA

12A	0	0	0	83	0	0	0
01A	0	0	0	42	0	0	0
02A	0	0	0	38	0	0	0
03A	0	0	0	38	0	0	0
04A	0	0	110	112	0	0	0
05A	0	0	404	423	0	0	0
06A	0	0	1213	0	0	0	0
07A	0	0	1391	0	0	0	0
08A	0	0	1379	0	0	0	0
09A	0	0	982	0	0	0	0
10A	0	0	813	0	0	0	0
11A	0	0	885	0	0	0	0
12P	0	0	832	0	0	0	0
01P	0	0	845	0	0	0	0
02P	0	0	852	0	0	0	0
03P	0	0	909	0	0	0	0
04P	0	0	836	0	0	0	0
05P	0	0	912	0	0	0	0
06P	0	0	691	0	0	0	0
07P	0	0	572	0	0	0	0
08P	0	0	438	0	0	0	0
09P	0	0	357	0	0	0	0
10P	0	0	262	0	0	0	0
11P	0	0	141	0	0	0	0
TOT	0	0	14824	736	0	0	0

STATE OF CONNECTICUT
DEPARTMENT OF TRANSPORTATION
BUREAU OF POLICY AND PLANNING
PLANNING INVENTORY AND DATA

TRAFFIC RECORDER DATA

TOWN OF DANBURY	ROUTE 84						DIRECTION E
EB OFF RAMP TO SR 841 (EXIT 5 DOWNS ST)	SUN	MON	TUE	WED	THU	FRI	SAT
DAY	0	06/11/2007	06/12/2007	06/13/2007	0	0	0
DATE							
TYPE							
HOUR							
	2007 ADT = 13600	ACF = NA					

12A	0	0	123	105	0	0	0
01A	0	0	55	76	0	0	0
02A	0	0	35	50	0	0	0
03A	0	0	34	39	0	0	0
04A	0	0	27	38	0	0	0
05A	0	0	107	99	0	0	0
06A	0	0	370	0	0	0	0
07A	0	669	709	0	0	0	0
08A	0	664	722	0	0	0	0
09A	0	675	741	0	0	0	0
10A	0	655	688	0	0	0	0
11A	0	795	751	0	0	0	0
12P	0	812	871	0	0	0	0
01P	0	887	843	0	0	0	0
02P	0	923	1000	0	0	0	0
03P	0	1299	1256	0	0	0	0
04P	0	1234	1435	0	0	0	0
05P	0	1313	1177	0	0	0	0
06P	0	1390	1493	0	0	0	0
07P	0	954	1032	0	0	0	0
08P	0	670	685	0	0	0	0
09P	0	614	612	0	0	0	0
10P	0	420	503	0	0	0	0
11P	0	191	266	0	0	0	0
TOT	0	14165	15535	407	0	0	0

STATE OF CONNECTICUT
DEPARTMENT OF TRANSPORTATION
BUREAU OF POLICY AND PLANNING
PLANNING INVENTORY AND DATA

TRAFFIC RECORDER DATA

TOWN OF DANBURY

ROUTE 84

DIRECTION W

WB OFF RAMP TO ROUTE 39 (EXIT 5 MAIN ST)

DAY	SUN	MON	TUE	WED	THU	FRI	SAT
DATE	0	0	06/12/2007	06/13/2007	0	0	0
TYPE							
HOUR							

2007 ADT = 7900

ACF = NA

12A	0	0	0	65	0	0	0
01A	0	0	0	32	0	0	0
02A	0	0	0	16	0	0	0
03A	0	0	0	20	0	0	0
04A	0	0	22	23	0	0	0
05A	0	0	69	65	0	0	0
06A	0	0	298	0	0	0	0
07A	0	0	461	0	0	0	0
08A	0	0	444	0	0	0	0
09A	0	0	493	0	0	0	0
10A	0	0	409	0	0	0	0
11A	0	0	423	0	0	0	0
12P	0	0	474	0	0	0	0
01P	0	0	485	0	0	0	0
02P	0	0	529	0	0	0	0
03P	0	0	631	0	0	0	0
04P	0	0	760	0	0	0	0
05P	0	0	874	0	0	0	0
06P	0	0	679	0	0	0	0
07P	0	0	541	0	0	0	0
08P	0	0	428	0	0	0	0
09P	0	0	341	0	0	0	0
10P	0	0	238	0	0	0	0
11P	0	0	132	0	0	0	0
TOT	0	0	8731	221	0	0	0

STATE OF CONNECTICUT
DEPARTMENT OF TRANSPORTATION
BUREAU OF POLICY AND PLANNING
PLANNING INVENTORY AND DATA

TRAFFIC RECORDER DATA

TOWN OF DANBURY

ROUTE 84

DIRECTION E

EB ON RAMP FROM ROUTE 39 (MAIN ST)

DAY	SUN	MON	TUE	WED	THU	FRI	SAT
DATE	0	06/11/2007	06/12/2007	06/13/2007	0	0	0
TYPE							
HOUR							

2007 ADT = 7100 ACF = NA

12A	0	0	38	50	0	0	0
01A	0	0	37	26	0	0	0
02A	0	0	16	10	0	0	0
03A	0	0	18	20	0	0	0
04A	0	0	37	43	0	0	0
05A	0	0	150	149	0	0	0
06A	0	0	493	0	0	0	0
07A	0	630	625	0	0	0	0
08A	0	526	552	0	0	0	0
09A	0	396	446	0	0	0	0
10A	0	402	372	0	0	0	0
11A	0	394	460	0	0	0	0
12P	0	419	479	0	0	0	0
01P	0	478	453	0	0	0	0
02P	0	504	486	0	0	0	0
03P	0	543	543	0	0	0	0
04P	0	529	570	0	0	0	0
05P	0	474	524	0	0	0	0
06P	0	405	464	0	0	0	0
07P	0	379	415	0	0	0	0
08P	0	327	293	0	0	0	0
09P	0	343	260	0	0	0	0
10P	0	178	222	0	0	0	0
11P	0	81	95	0	0	0	0
TOT	0	7008	8048	298	0	0	0

STATE OF CONNECTICUT
DEPARTMENT OF TRANSPORTATION
BUREAU OF POLICY AND PLANNING
PLANNING INVENTORY AND DATA

TRAFFIC RECORDER DATA

TOWN OF DANBURY

ROUTE 84

DIRECTION W

WB OFF RAMP TO ROUTE 37 (EXIT 6 NORTH ST)

DAY	SUN	MON	TUE	WED	THU	FRI	SAT
DATE	0	0	06/12/2007	06/13/2007	0	0	0
TYPE							
HOUR							

2007 ADT = 10800

ACF = NA

12A	0	0	0	86	0	0	0
01A	0	0	0	48	0	0	0
02A	0	0	0	25	0	0	0
03A	0	0	0	14	0	0	0
04A	0	0	41	45	0	0	0
05A	0	0	145	156	0	0	0
06A	0	0	606	0	0	0	0
07A	0	0	848	0	0	0	0
08A	0	0	636	0	0	0	0
09A	0	0	767	0	0	0	0
10A	0	0	700	0	0	0	0
11A	0	0	645	0	0	0	0
12P	0	0	644	0	0	0	0
01P	0	0	697	0	0	0	0
02P	0	0	738	0	0	0	0
03P	0	0	853	0	0	0	0
04P	0	0	891	0	0	0	0
05P	0	0	986	0	0	0	0
06P	0	0	806	0	0	0	0
07P	0	0	635	0	0	0	0
08P	0	0	494	0	0	0	0
09P	0	0	438	0	0	0	0
10P	0	0	258	0	0	0	0
11P	0	0	164	0	0	0	0
TOT	0	0	11992	374	0	0	0

STATE OF CONNECTICUT
DEPARTMENT OF TRANSPORTATION
BUREAU OF POLICY AND PLANNING
PLANNING INVENTORY AND DATA

TRAFFIC RECORDER DATA

TOWN OF DANBURY	ROUTE 84							DIRECTION E
EB ON RAMP FROM ROUTE 37 (NORTH ST)	SUN	MON	TUE	WED	THU	FRI	SAT	
DAY	0	06/11/2007	06/12/2007	06/13/2007	0	0	0	
DATE								
TYPE								
HOUR								
	2007 ADT = 9700		ACF = NA					

12A	0	0	58	62	0	0	0	
01A	0	0	29	27	0	0	0	
02A	0	0	8	18	0	0	0	
03A	0	0	23	20	0	0	0	
04A	0	0	30	36	0	0	0	
05A	0	0	172	179	0	0	0	
06A	0	0	609	0	0	0	0	
07A	0	862	827	0	0	0	0	
08A	0	749	720	0	0	0	0	
09A	0	585	560	0	0	0	0	
10A	0	584	536	0	0	0	0	
11A	0	598	649	0	0	0	0	
12P	0	600	691	0	0	0	0	
01P	0	586	582	0	0	0	0	
02P	0	747	754	0	0	0	0	
03P	0	788	878	0	0	0	0	
04P	0	792	817	0	0	0	0	
05P	0	809	767	0	0	0	0	
06P	0	568	659	0	0	0	0	
07P	0	460	520	0	0	0	0	
08P	0	374	513	0	0	0	0	
09P	0	272	381	0	0	0	0	
10P	0	194	177	0	0	0	0	
11P	0	97	141	0	0	0	0	
TOT	0	9665	11101	342	0	0	0	

STATE OF CONNECTICUT
DEPARTMENT OF TRANSPORTATION
BUREAU OF POLICY AND PLANNING
PLANNING INVENTORY AND DATA

TRAFFIC RECORDER DATA

TOWN OF DANBURY

ROUTE 84

DIRECTION W

WB ON RAMP FROM US 7 SB

DAY	SUN	MON	TUE	WED	THU	FRI	SAT
DATE	0	0	0	06/13/2007	06/14/2007	0	0
TYPE							
HOUR							

2007 ADT = 24400

ACF = 0.97

12A	0	0	0	0	146	0	0
01A	0	0	0	0	62	0	0
02A	0	0	0	0	46	0	0
03A	0	0	0	0	55	0	0
04A	0	0	0	0	141	0	0
05A	0	0	0	0	541	0	0
06A	0	0	0	1831	0	0	0
07A	0	0	0	2362	0	0	0
08A	0	0	0	2130	0	0	0
09A	0	0	0	1684	0	0	0
10A	0	0	0	1453	0	0	0
11A	0	0	0	1608	0	0	0
12P	0	0	0	1679	0	0	0
01P	0	0	0	1670	0	0	0
02P	0	0	0	1742	0	0	0
03P	0	0	0	1781	0	0	0
04P	0	0	0	1920	0	0	0
05P	0	0	0	2058	0	0	0
06P	0	0	0	1569	0	0	0
07P	0	0	0	1253	0	0	0
08P	0	0	0	1044	0	0	0
09P	0	0	0	756	0	0	0
10P	0	0	0	484	0	0	0
11P	0	0	0	290	0	0	0
TOT	0	0	0	27314	991	0	0

STATE OF CONNECTICUT
DEPARTMENT OF TRANSPORTATION
BUREAU OF POLICY AND PLANNING
PLANNING INVENTORY AND DATA

TRAFFIC RECORDER DATA

TOWN OF DANBURY

ROUTE 7

DIRECTION S

SB ON RAMP FROM SR 805 (FEDERAL ROAD)

DAY	SUN	MON	TUE	WED	THU	FRI	SAT
DATE	0	0	0	06/13/2007	06/14/2007	0	0
TYPE							
HOUR							

2007 ADT = 10400

ACF = NA

12A	0	0	0	0	74	0	0
01A	0	0	0	0	37	0	0
02A	0	0	0	0	19	0	0
03A	0	0	0	0	17	0	0
04A	0	0	0	0	33	0	0
05A	0	0	0	0	145	0	0
06A	0	0	0	524	0	0	0
07A	0	0	0	923	0	0	0
08A	0	0	0	956	0	0	0
09A	0	0	0	605	0	0	0
10A	0	0	0	558	0	0	0
11A	0	0	0	642	0	0	0
12P	0	0	0	744	0	0	0
01P	0	0	0	755	0	0	0
02P	0	0	0	770	0	0	0
03P	0	0	0	809	0	0	0
04P	0	0	0	849	0	0	0
05P	0	0	0	931	0	0	0
06P	0	0	0	681	0	0	0
07P	0	0	0	524	0	0	0
08P	0	0	0	468	0	0	0
09P	0	0	0	316	0	0	0
10P	0	0	0	184	0	0	0
11P	0	0	0	142	0	0	0
TOT	0	0	0	11381	325	0	0

STATE OF CONNECTICUT
DEPARTMENT OF TRANSPORTATION
BUREAU OF POLICY AND PLANNING
PLANNING INVENTORY AND DATA

TRAFFIC RECORDER DATA

TOWN OF DANBURY	ROUTE 84							DIRECTION E
EB OFF RAMP TO US 7 NB (EXIT 7)	SUN	MON	TUE	WED	THU	FRI	SAT	
DAY	0	0	0	06/13/2007	06/14/2007	0	0	
DATE								
TYPE								
HOUR								
	2007 ADT = 20900		ACF = 0.97					

12A	0	0	0	0	168	0	0	
01A	0	0	0	0	95	0	0	
02A	0	0	0	0	41	0	0	
03A	0	0	0	0	31	0	0	
04A	0	0	0	76	77	0	0	
05A	0	0	0	210	0	0	0	
06A	0	0	0	669	0	0	0	
07A	0	0	0	1186	0	0	0	
08A	0	0	0	1176	0	0	0	
09A	0	0	0	1122	0	0	0	
10A	0	0	0	1182	0	0	0	
11A	0	0	0	1269	0	0	0	
12P	0	0	0	1490	0	0	0	
01P	0	0	0	1392	0	0	0	
02P	0	0	0	1634	0	0	0	
03P	0	0	0	1840	0	0	0	
04P	0	0	0	2143	0	0	0	
05P	0	0	0	2210	0	0	0	
06P	0	0	0	2075	0	0	0	
07P	0	0	0	1500	0	0	0	
08P	0	0	0	1112	0	0	0	
09P	0	0	0	737	0	0	0	
10P	0	0	0	498	0	0	0	
11P	0	0	0	298	0	0	0	
TOT	0	0	0	23819	412	0	0	

STATE OF CONNECTICUT
DEPARTMENT OF TRANSPORTATION
BUREAU OF POLICY AND PLANNING
PLANNING INVENTORY AND DATA

TRAFFIC RECORDER DATA

TOWN OF DANBURY	ROUTE 84						DIRECTION E
EB OFF RAMP TO SR 824 (X2 NEW STATE RD)	SUN	MON	TUE	WED	THU	FRI	SAT
DAY	0	0	06/05/2007	06/06/2007	06/07/2007	0	0
DATE	0	0	06/05/2007	06/06/2007	06/07/2007	0	0
TYPE							
HOUR							
	2007 ADT = 3300		ACF = NA				

12A	0	0	0	45	34	0	0
01A	0	0	0	22	21	0	0
02A	0	0	0	10	5	0	0
03A	0	0	0	6	18	0	0
04A	0	0	0	12	11	0	0
05A	0	0	0	45	33	0	0
06A	0	0	131	122	0	0	0
07A	0	0	228	229	0	0	0
08A	0	0	358	343	0	0	0
09A	0	0	214	201	0	0	0
10A	0	0	162	150	0	0	0
11A	0	0	165	168	0	0	0
12P	0	0	172	200	0	0	0
01P	0	0	158	160	0	0	0
02P	0	0	203	186	0	0	0
03P	0	0	228	223	0	0	0
04P	0	0	241	264	0	0	0
05P	0	0	314	461	0	0	0
06P	0	0	305	353	0	0	0
07P	0	0	232	256	0	0	0
08P	0	0	143	143	0	0	0
09P	0	0	110	116	0	0	0
10P	0	0	84	99	0	0	0
11P	0	0	63	58	0	0	0
TOT	0	0	3511	3872	122	0	0

STATE OF CONNECTICUT
 DEPARTMENT OF TRANSPORTATION
 BUREAU OF POLICY AND PLANNING
 PLANNING INVENTORY AND DATA

TRAFFIC RECORDER DATA

TOWN OF DANBURY

ROUTE 84

DIRECTION W

WB OFF RAMP TO US 7 NB (EXIT 7)

DAY	SUN	MON	TUE	WED	THU	FRI	SAT
DATE	0	0	0	06/13/2007	06/14/2007	0	0
TYPE							
HOUR							

2007 ADT = 7900

ACF = 0.97

12A	0	0	0	0	44	0	0
01A	0	0	0	0	31	0	0
02A	0	0	0	0	18	0	0
03A	0	0	0	0	30	0	0
04A	0	0	0	60	51	0	0
05A	0	0	0	120	0	0	0
06A	0	0	0	295	0	0	0
07A	0	0	0	474	0	0	0
08A	0	0	0	529	0	0	0
09A	0	0	0	642	0	0	0
10A	0	0	0	592	0	0	0
11A	0	0	0	659	0	0	0
12P	0	0	0	692	0	0	0
01P	0	0	0	643	0	0	0
02P	0	0	0	633	0	0	0
03P	0	0	0	668	0	0	0
04P	0	0	0	601	0	0	0
05P	0	0	0	660	0	0	0
06P	0	0	0	542	0	0	0
07P	0	0	0	427	0	0	0
08P	0	0	0	315	0	0	0
09P	0	0	0	258	0	0	0
10P	0	0	0	132	0	0	0
11P	0	0	0	93	0	0	0
TOT	0	0	0	9035	174	0	0

STATE OF CONNECTICUT
DEPARTMENT OF TRANSPORTATION
BUREAU OF POLICY AND PLANNING
PLANNING INVENTORY AND DATA

TRAFFIC RECORDER DATA

TOWN OF DANBURY	ROUTE 84							DIRECTION E
EB ON RAMP FROM US 7 SB	SUN	MON	TUE	WED	THU	FRI	SAT	
DAY	0	0	0	06/13/2007	06/14/2007	0	0	
DATE	0	0	0	06/13/2007	06/14/2007	0	0	
TYPE								
HOUR								
	2007 ADT = 7500		ACF = 0.97					

12A	0	0	0	0	55	0	0	
01A	0	0	0	0	33	0	0	
02A	0	0	0	0	33	0	0	
03A	0	0	0	0	24	0	0	
04A	0	0	0	0	30	0	0	
05A	0	0	0	0	132	0	0	
06A	0	0	0	319	0	0	0	
07A	0	0	0	552	0	0	0	
08A	0	0	0	535	0	0	0	
09A	0	0	0	435	0	0	0	
10A	0	0	0	455	0	0	0	
11A	0	0	0	546	0	0	0	
12P	0	0	0	595	0	0	0	
01P	0	0	0	571	0	0	0	
02P	0	0	0	550	0	0	0	
03P	0	0	0	668	0	0	0	
04P	0	0	0	678	0	0	0	
05P	0	0	0	613	0	0	0	
06P	0	0	0	494	0	0	0	
07P	0	0	0	466	0	0	0	
08P	0	0	0	357	0	0	0	
09P	0	0	0	289	0	0	0	
10P	0	0	0	160	0	0	0	
11P	0	0	0	105	0	0	0	
TOT	0	0	0	8388	307	0	0	

STATE OF CONNECTICUT
DEPARTMENT OF TRANSPORTATION
BUREAU OF POLICY AND PLANNING
PLANNING INVENTORY AND DATA

TRAFFIC RECORDER DATA

TOWN OF DANBURY	ROUTE 84							DIRECTION W
WB ON RAMP FROM US 6 WB	SUN	MON	TUE	WED	THU	FRI	SAT	
DAY	0	06/18/2007	06/19/2007	0	0	0	0	
DATE								
TYPE								
HOUR								
	2007 ADT = 14400		ACF = NA					

12A	0	0	114	0	0	0	0	
01A	0	0	65	0	0	0	0	
02A	0	0	52	0	0	0	0	
03A	0	0	67	0	0	0	0	
04A	0	104	136	0	0	0	0	
05A	0	321	0	0	0	0	0	
06A	0	825	0	0	0	0	0	
07A	0	1106	0	0	0	0	0	
08A	0	1200	0	0	0	0	0	
09A	0	913	0	0	0	0	0	
10A	0	851	0	0	0	0	0	
11A	0	875	0	0	0	0	0	
12P	0	1003	0	0	0	0	0	
01P	0	1038	0	0	0	0	0	
02P	0	1008	0	0	0	0	0	
03P	0	1088	0	0	0	0	0	
04P	0	1099	0	0	0	0	0	
05P	0	1150	0	0	0	0	0	
06P	0	860	0	0	0	0	0	
07P	0	741	0	0	0	0	0	
08P	0	623	0	0	0	0	0	
09P	0	536	0	0	0	0	0	
10P	0	312	0	0	0	0	0	
11P	0	199	0	0	0	0	0	
TOT	0	15852	434	0	0	0	0	

STATE OF CONNECTICUT
DEPARTMENT OF TRANSPORTATION
BUREAU OF POLICY AND PLANNING
PLANNING INVENTORY AND DATA

TRAFFIC RECORDER DATA

TOWN OF DANBURY		ROUTE 84						DIRECTION E
EB OFF RAMP TO US 6 EB (EXIT 8)		SUN	MON	TUE	WED	THU	FRI	SAT
DAY	DATE	0	06/18/2007	06/19/2007	0	0	0	0
TYPE	HOUR	2007 ADT = 14700		ACF = NA				

12A		0	0	97	0	0	0	0
01A		0	0	55	0	0	0	0
02A		0	0	39	0	0	0	0
03A		0	0	44	0	0	0	0
04A		0	0	82	0	0	0	0
05A		0	191	0	0	0	0	0
06A		0	534	0	0	0	0	0
07A		0	985	0	0	0	0	0
08A		0	1136	0	0	0	0	0
09A		0	874	0	0	0	0	0
10A		0	830	0	0	0	0	0
11A		0	905	0	0	0	0	0
12P		0	1152	0	0	0	0	0
01P		0	1048	0	0	0	0	0
02P		0	1097	0	0	0	0	0
03P		0	1174	0	0	0	0	0
04P		0	1167	0	0	0	0	0
05P		0	1234	0	0	0	0	0
06P		0	1149	0	0	0	0	0
07P		0	918	0	0	0	0	0
08P		0	707	0	0	0	0	0
09P		0	530	0	0	0	0	0
10P		0	333	0	0	0	0	0
11P		0	212	0	0	0	0	0
TOT		0	16176	317	0	0	0	0

STATE OF CONNECTICUT
DEPARTMENT OF TRANSPORTATION
BUREAU OF POLICY AND PLANNING
PLANNING INVENTORY AND DATA

TRAFFIC RECORDER DATA

TOWN OF DANBURY

ROUTE 84

DIRECTION E

EB ON RAMP FROM US 6 EB

DAY	SUN	MON	TUE	WED	THU	FRI	SAT
DATE	0	06/18/2007	06/19/2007	0	0	0	0
TYPE							
HOUR							

2007 ADT = 6100 ACF = NA

12A	0	0	50	0	0	0	0
01A	0	0	24	0	0	0	0
02A	0	0	20	0	0	0	0
03A	0	0	18	0	0	0	0
04A	0	0	43	0	0	0	0
05A	0	81	104	0	0	0	0
06A	0	276	0	0	0	0	0
07A	0	363	0	0	0	0	0
08A	0	339	0	0	0	0	0
09A	0	275	0	0	0	0	0
10A	0	304	0	0	0	0	0
11A	0	328	0	0	0	0	0
12P	0	377	0	0	0	0	0
01P	0	406	0	0	0	0	0
02P	0	473	0	0	0	0	0
03P	0	610	0	0	0	0	0
04P	0	700	0	0	0	0	0
05P	0	697	0	0	0	0	0
06P	0	440	0	0	0	0	0
07P	0	315	0	0	0	0	0
08P	0	255	0	0	0	0	0
09P	0	187	0	0	0	0	0
10P	0	173	0	0	0	0	0
11P	0	103	0	0	0	0	0
TOT	0	6702	259	0	0	0	0

STATE OF CONNECTICUT
DEPARTMENT OF TRANSPORTATION
BUREAU OF POLICY AND PLANNING
PLANNING INVENTORY AND DATA

TRAFFIC RECORDER DATA

TOWN OF DANBURY

ROUTE 84

DIRECTION E

EB ON RAMP FROM SR 824 (NEW STATE RD)

DAY	SUN	MON	TUE	WED	THU	FRI	SAT
DATE	0	0	06/05/2007	06/06/2007	0	0	0
TYPE							
HOUR							

2007 ADT = 1500 ACF = NA

12A	0	0	0	13	0	0	0
01A	0	0	0	6	0	0	0
02A	0	0	0	3	0	0	0
03A	0	0	0	5	0	0	0
04A	0	0	0	5	0	0	0
05A	0	0	0	10	0	0	0
06A	0	0	21	0	0	0	0
07A	0	0	40	0	0	0	0
08A	0	0	34	0	0	0	0
09A	0	0	68	0	0	0	0
10A	0	0	77	0	0	0	0
11A	0	0	107	0	0	0	0
12P	0	0	114	0	0	0	0
01P	0	0	139	0	0	0	0
02P	0	0	119	0	0	0	0
03P	0	0	140	0	0	0	0
04P	0	0	143	0	0	0	0
05P	0	0	171	0	0	0	0
06P	0	0	155	0	0	0	0
07P	0	0	111	0	0	0	0
08P	0	0	83	0	0	0	0
09P	0	0	62	0	0	0	0
10P	0	0	39	0	0	0	0
11P	0	0	18	0	0	0	0
TOT	0	0	1641	42	0	0	0

STATE OF CONNECTICUT
DEPARTMENT OF TRANSPORTATION
BUREAU OF POLICY AND PLANNING
PLANNING INVENTORY AND DATA

TRAFFIC RECORDER DATA

TOWN OF DANBURY	ROUTE 84							DIRECTION E
EB ON RAMP FROM OLD RIDGEBURY ROAD	SUN	MON	TUE	WED	THU	FRI	SAT	
DAY								
DATE	0	0	0	06/06/2007	06/07/2007	0	0	
TYPE								
HOUR								
	2007 ADT = 5000		ACF = NA					

12A	0	0	0	0	39	0	0	
01A	0	0	0	0	17	0	0	
02A	0	0	0	0	3	0	0	
03A	0	0	0	0	3	0	0	
04A	0	0	0	0	6	0	0	
05A	0	0	0	28	25	0	0	
06A	0	0	0	107	0	0	0	
07A	0	0	0	261	0	0	0	
08A	0	0	0	290	0	0	0	
09A	0	0	0	189	0	0	0	
10A	0	0	0	181	0	0	0	
11A	0	0	0	245	0	0	0	
12P	0	0	0	361	0	0	0	
01P	0	0	0	280	0	0	0	
02P	0	0	0	320	0	0	0	
03P	0	0	0	552	0	0	0	
04P	0	0	0	890	0	0	0	
05P	0	0	0	606	0	0	0	
06P	0	0	0	523	0	0	0	
07P	0	0	0	274	0	0	0	
08P	0	0	0	169	0	0	0	
09P	0	0	0	130	0	0	0	
10P	0	0	0	124	0	0	0	
11P	0	0	0	63	0	0	0	
TOT	0	0	0	5593	93	0	0	

STATE OF CONNECTICUT
DEPARTMENT OF TRANSPORTATION
BUREAU OF POLICY AND PLANNING
PLANNING INVENTORY AND DATA

TRAFFIC RECORDER DATA

TOWN OF DANBURY	ROUTE 84						DIRECTION E
EB OFF RAMP TO REST AREA (EXIT 2)	SUN	MON	TUE	WED	THU	FRI	SAT
DAY	0	0	06/05/2007	06/06/2007	06/07/2007	0	0
DATE							
TYPE							
HOUR							
	2007 ADT = 1300		ACF = NA				

12A	0	0	0	16	19	0	0
01A	0	0	0	11	16	0	0
02A	0	0	0	12	5	0	0
03A	0	0	0	12	5	0	0
04A	0	0	0	17	10	0	0
05A	0	0	0	16	18	0	0
06A	0	0	32	27	0	0	0
07A	0	0	80	79	0	0	0
08A	0	0	98	95	0	0	0
09A	0	0	83	87	0	0	0
10A	0	0	83	88	0	0	0
11A	0	0	169	166	0	0	0
12P	0	0	92	97	0	0	0
01P	0	0	87	85	0	0	0
02P	0	0	89	91	0	0	0
03P	0	0	82	86	0	0	0
04P	0	0	77	75	0	0	0
05P	0	0	87	89	0	0	0
06P	0	0	86	89	0	0	0
07P	0	0	51	49	0	0	0
08P	0	0	38	46	0	0	0
09P	0	0	36	39	0	0	0
10P	0	0	22	22	0	0	0
11P	0	0	22	24	0	0	0
TOT	0	0	1314	1418	73	0	0

STATE OF CONNECTICUT
DEPARTMENT OF TRANSPORTATION
BUREAU OF POLICY AND PLANNING
PLANNING INVENTORY AND DATA

TRAFFIC RECORDER DATA

TOWN OF DANBURY	ROUTE 84							DIRECTION E
EB ON RAMP FROM REST AREA	SUN	MON	TUE	WED	THU	FRI	SAT	
DAY	0	0	0	06/06/2007	06/07/2007	0	0	
DATE								
TYPE								
HOUR								
	2007 ADT = 1200		ACF = NA					

12A	0	0	0	0	19	0	0	
01A	0	0	0	0	11	0	0	
02A	0	0	0	0	10	0	0	
03A	0	0	0	0	9	0	0	
04A	0	0	0	0	9	0	0	
05A	0	0	0	19	23	0	0	
06A	0	0	0	26	0	0	0	
07A	0	0	0	74	0	0	0	
08A	0	0	0	98	0	0	0	
09A	0	0	0	82	0	0	0	
10A	0	0	0	95	0	0	0	
11A	0	0	0	145	0	0	0	
12P	0	0	0	105	0	0	0	
01P	0	0	0	80	0	0	0	
02P	0	0	0	87	0	0	0	
03P	0	0	0	91	0	0	0	
04P	0	0	0	67	0	0	0	
05P	0	0	0	89	0	0	0	
06P	0	0	0	84	0	0	0	
07P	0	0	0	47	0	0	0	
08P	0	0	0	41	0	0	0	
09P	0	0	0	26	0	0	0	
10P	0	0	0	17	0	0	0	
11P	0	0	0	19	0	0	0	
TOT	0	0	0	1292	81	0	0	

STATE OF CONNECTICUT
DEPARTMENT OF TRANSPORTATION
BUREAU OF POLICY AND PLANNING
PLANNING INVENTORY AND DATA

TRAFFIC RECORDER DATA

TOWN OF DANBURY	ROUTE 84						DIRECTION W
WB OFF RAMP TO SR 824(EXIT 2 NEW STATE RD)	SUN	MON	TUE	WED	THU	FRI	SAT
DAY	0	0	06/05/2007	06/06/2007	0	0	0
DATE	0	0	06/05/2007	06/06/2007	0	0	0
TYPE							
HOUR							
	2007 ADT = 3200		ACF = NA				

12A	0	0	0	13	0	0	0
01A	0	0	0	11	0	0	0
02A	0	0	0	3	0	0	0
03A	0	0	0	4	0	0	0
04A	0	0	0	10	0	0	0
05A	0	0	51	0	0	0	0
06A	0	0	205	0	0	0	0
07A	0	0	271	0	0	0	0
08A	0	0	286	0	0	0	0
09A	0	0	254	0	0	0	0
10A	0	0	186	0	0	0	0
11A	0	0	210	0	0	0	0
12P	0	0	255	0	0	0	0
01P	0	0	234	0	0	0	0
02P	0	0	256	0	0	0	0
03P	0	0	222	0	0	0	0
04P	0	0	223	0	0	0	0
05P	0	0	212	0	0	0	0
06P	0	0	174	0	0	0	0
07P	0	0	147	0	0	0	0
08P	0	0	130	0	0	0	0
09P	0	0	88	0	0	0	0
10P	0	0	69	0	0	0	0
11P	0	0	40	0	0	0	0
TOT	0	0	3513	41	0	0	0

STATE OF CONNECTICUT
DEPARTMENT OF TRANSPORTATION
BUREAU OF POLICY AND PLANNING
PLANNING INVENTORY AND DATA

TRAFFIC RECORDER DATA

TOWN OF BETHEL

ROUTE 84

DIRECTION W

WB OFF RAMP TO US 6 WB (EXIT 8)

DAY	SUN	MON	TUE	WED	THU	FRI	SAT
DATE	0	06/03/2013	06/04/2013	06/05/2013	0	0	0
TYPE							
HOUR							

2013 ADT = 6900 ACF = NA

12A	0	0	67	56	0	0	0
01A	0	0	43	29	0	0	0
02A	0	0	39	36	0	0	0
03A	0	0	33	35	0	0	0
04A	0	0	90	97	0	0	0
05A	0	0	285	254	0	0	0
06A	0	537	541	0	0	0	0
07A	0	841	835	0	0	0	0
08A	0	761	758	0	0	0	0
09A	0	599	612	0	0	0	0
10A	0	530	412	0	0	0	0
11A	0	398	417	0	0	0	0
12P	0	438	413	0	0	0	0
01P	0	367	403	0	0	0	0
02P	0	340	389	0	0	0	0
03P	0	401	408	0	0	0	0
04P	0	445	450	0	0	0	0
05P	0	366	388	0	0	0	0
06P	0	301	315	0	0	0	0
07P	0	246	247	0	0	0	0
08P	0	212	191	0	0	0	0
09P	0	161	171	0	0	0	0
10P	0	137	137	0	0	0	0
11P	0	77	76	0	0	0	0
TOT	0	7157	7720	507	0	0	0

STATE OF CONNECTICUT
DEPARTMENT OF TRANSPORTATION
BUREAU OF POLICY AND PLANNING
PLANNING INVENTORY AND DATA

TRAFFIC RECORDER DATA

TOWN OF BETHEL

ROUTE 84

DIRECTION W

WB OFF RAMP TO US 6 WB (EXIT 8)

DAY	SUN	MON	TUE	WED	THU	FRI	SAT
DATE	0	0	0	06/09/2010	06/10/2010	0	0
TYPE							
HOUR							

2010 ADT = 7000

ACF = NA

12A	0	0	0	0	46	0	0
01A	0	0	0	0	40	0	0
02A	0	0	0	0	28	0	0
03A	0	0	0	40	45	0	0
04A	0	0	0	92	0	0	0
05A	0	0	0	269	0	0	0
06A	0	0	0	635	0	0	0
07A	0	0	0	814	0	0	0
08A	0	0	0	751	0	0	0
09A	0	0	0	558	0	0	0
10A	0	0	0	426	0	0	0
11A	0	0	0	401	0	0	0
12P	0	0	0	416	0	0	0
01P	0	0	0	409	0	0	0
02P	0	0	0	401	0	0	0
03P	0	0	0	424	0	0	0
04P	0	0	0	392	0	0	0
05P	0	0	0	424	0	0	0
06P	0	0	0	343	0	0	0
07P	0	0	0	276	0	0	0
08P	0	0	0	207	0	0	0
09P	0	0	0	153	0	0	0
10P	0	0	0	132	0	0	0
11P	0	0	0	105	0	0	0
TOT	0	0	0	7668	159	0	0

STATE OF CONNECTICUT
DEPARTMENT OF TRANSPORTATION
BUREAU OF POLICY AND PLANNING
PLANNING INVENTORY AND DATA

TRAFFIC RECORDER DATA

TOWN OF BETHEL

ROUTE 84

DIRECTION W

WB OFF RAMP TO US 6 WB (EXIT 8)

DAY	SUN	MON	TUE	WED	THU	FRI	SAT
DATE	0	06/18/2007	06/19/2007	0	0	0	0
TYPE							
HOUR							

2007 ADT = 7100 ACF = NA

12A	0	0	68	0	0	0	0
01A	0	0	44	0	0	0	0
02A	0	0	31	0	0	0	0
03A	0	14	48	0	0	0	0
04A	0	93	113	0	0	0	0
05A	0	299	0	0	0	0	0
06A	0	725	0	0	0	0	0
07A	0	842	0	0	0	0	0
08A	0	742	0	0	0	0	0
09A	0	568	0	0	0	0	0
10A	0	427	0	0	0	0	0
11A	0	416	0	0	0	0	0
12P	0	420	0	0	0	0	0
01P	0	408	0	0	0	0	0
02P	0	422	0	0	0	0	0
03P	0	405	0	0	0	0	0
04P	0	425	0	0	0	0	0
05P	0	392	0	0	0	0	0
06P	0	358	0	0	0	0	0
07P	0	254	0	0	0	0	0
08P	0	210	0	0	0	0	0
09P	0	168	0	0	0	0	0
10P	0	186	0	0	0	0	0
11P	0	112	0	0	0	0	0
TOT	0	7886	304	0	0	0	0

STATE OF CONNECTICUT
DEPARTMENT OF TRANSPORTATION
BUREAU OF POLICY AND PLANNING
PLANNING INVENTORY AND DATA

TRAFFIC RECORDER DATA

TOWN OF NEWTOWN	ROUTE 84							DIRECTION E
EB OFF RAMP TO ROUTE 25 (EXIT 9)	SUN	MON	TUE	WED	THU	FRI	SAT	
DAY	0	0	0	05/29/2013	05/30/2013	05/31/2013	0	
DATE								
TYPE								
HOUR								
	2013 ADT = 4700		ACF = NA					

12A	0	0	0	0	40	39	0	
01A	0	0	0	0	12	20	0	
02A	0	0	0	0	6	15	0	
03A	0	0	0	0	8	8	0	
04A	0	0	0	0	42	40	0	
05A	0	0	0	0	62	65	0	
06A	0	0	0	0	208	214	0	
07A	0	0	0	0	292	268	0	
08A	0	0	0	0	266	0	0	
09A	0	0	0	217	197	0	0	
10A	0	0	0	198	229	0	0	
11A	0	0	0	205	227	0	0	
12P	0	0	0	231	265	0	0	
01P	0	0	0	255	260	0	0	
02P	0	0	0	346	346	0	0	
03P	0	0	0	378	508	0	0	
04P	0	0	0	432	469	0	0	
05P	0	0	0	412	544	0	0	
06P	0	0	0	405	482	0	0	
07P	0	0	0	296	294	0	0	
08P	0	0	0	244	238	0	0	
09P	0	0	0	165	177	0	0	
10P	0	0	0	92	150	0	0	
11P	0	0	0	68	67	0	0	
TOT	0	0	0	3944	5389	669	0	

STATE OF CONNECTICUT
DEPARTMENT OF TRANSPORTATION
BUREAU OF POLICY AND PLANNING
PLANNING INVENTORY AND DATA

TRAFFIC RECORDER DATA

TOWN OF NEWTOWN

ROUTE 84

DIRECTION E

EB ON RAMP FROM ROUTE 25

DAY	SUN	MON	TUE	WED	THU	FRI	SAT
DATE	0	0	0	05/29/2013	05/30/2013	05/31/2013	0
TYPE							
HOUR							

2013 ADT = 3800 ACF = NA

12A	0	0	0	0	25	20	0
01A	0	0	0	0	16	22	0
02A	0	0	0	0	9	9	0
03A	0	0	0	0	13	15	0
04A	0	0	0	0	17	16	0
05A	0	0	0	0	68	72	0
06A	0	0	0	0	224	187	0
07A	0	0	0	0	314	329	0
08A	0	0	0	0	326	267	0
09A	0	0	0	205	203	0	0
10A	0	0	0	161	161	0	0
11A	0	0	0	175	204	0	0
12P	0	0	0	185	265	0	0
01P	0	0	0	244	223	0	0
02P	0	0	0	266	250	0	0
03P	0	0	0	369	391	0	0
04P	0	0	0	379	393	0	0
05P	0	0	0	395	373	0	0
06P	0	0	0	229	262	0	0
07P	0	0	0	172	183	0	0
08P	0	0	0	157	141	0	0
09P	0	0	0	103	95	0	0
10P	0	0	0	69	60	0	0
11P	0	0	0	38	41	0	0
TOT	0	0	0	3147	4257	937	0

STATE OF CONNECTICUT
DEPARTMENT OF TRANSPORTATION
BUREAU OF POLICY AND PLANNING
PLANNING INVENTORY AND DATA

TRAFFIC RECORDER DATA

TOWN OF NEWTOWN

ROUTE 84

DIRECTION W

WB ON RAMP FROM ROUTE 25

DAY	SUN	MON	TUE	WED	THU	FRI	SAT
DATE	0	0	0	05/29/2013	05/30/2013	05/31/2013	0
TYPE							
HOUR							

2013 ADT = 4400

ACF = NA

12A	0	0	0	0	13	12	0
01A	0	0	0	0	18	13	0
02A	0	0	0	0	8	13	0
03A	0	0	0	0	7	9	0
04A	0	0	0	0	35	22	0
05A	0	0	0	0	126	111	0
06A	0	0	0	0	348	320	0
07A	0	0	0	0	578	547	0
08A	0	0	0	483	511	0	0
09A	0	0	0	304	331	0	0
10A	0	0	0	253	233	0	0
11A	0	0	0	265	230	0	0
12P	0	0	0	231	229	0	0
01P	0	0	0	248	257	0	0
02P	0	0	0	259	258	0	0
03P	0	0	0	254	258	0	0
04P	0	0	0	280	288	0	0
05P	0	0	0	333	338	0	0
06P	0	0	0	257	272	0	0
07P	0	0	0	147	201	0	0
08P	0	0	0	145	130	0	0
09P	0	0	0	90	95	0	0
10P	0	0	0	58	54	0	0
11P	0	0	0	37	36	0	0
TOT	0	0	0	3644	4854	1047	0

STATE OF CONNECTICUT
 DEPARTMENT OF TRANSPORTATION
 BUREAU OF POLICY AND PLANNING
 PLANNING INVENTORY AND DATA

TRAFFIC RECORDER DATA

TOWN OF NEWTOWN

ROUTE 84

DIRECTION W

WB OFF RAMP TO ROUTE 25 (EXIT 9)

DAY	SUN	MON	TUE	WED	THU	FRI	SAT
DATE	0	0	0	05/29/2013	05/30/2013	05/31/2013	0
TYPE							
HOUR							

2013 ADT = 3600 ACF = NA

12A	0	0	0	0	33	29	0
01A	0	0	0	0	8	10	0
02A	0	0	0	0	6	9	0
03A	0	0	0	0	11	6	0
04A	0	0	0	0	15	17	0
05A	0	0	0	0	74	87	0
06A	0	0	0	0	319	327	0
07A	0	0	0	0	380	377	0
08A	0	0	0	322	319	0	0
09A	0	0	0	228	225	0	0
10A	0	0	0	175	172	0	0
11A	0	0	0	187	196	0	0
12P	0	0	0	195	197	0	0
01P	0	0	0	216	202	0	0
02P	0	0	0	210	209	0	0
03P	0	0	0	233	229	0	0
04P	0	0	0	279	273	0	0
05P	0	0	0	346	337	0	0
06P	0	0	0	257	234	0	0
07P	0	0	0	161	181	0	0
08P	0	0	0	150	141	0	0
09P	0	0	0	94	107	0	0
10P	0	0	0	60	75	0	0
11P	0	0	0	31	41	0	0
TOT	0	0	0	3144	3984	862	0

STATE OF CONNECTICUT
DEPARTMENT OF TRANSPORTATION
BUREAU OF POLICY AND PLANNING
PLANNING INVENTORY AND DATA

TRAFFIC RECORDER DATA

TOWN OF NEWTOWN

ROUTE 84

DIRECTION W

WB ON RAMP FROM SR 816 (CHURCH HILL RD)

DAY	SUN	MON	TUE	WED	THU	FRI	SAT
DATE	0	0	0	05/29/2013	05/30/2013	05/31/2013	0
TYPE							
HOUR							

2013 ADT = 4100

ACF = NA

12A	0	0	0	0	13	22	0
01A	0	0	0	0	19	10	0
02A	0	0	0	0	10	14	0
03A	0	0	0	0	4	11	0
04A	0	0	0	0	18	17	0
05A	0	0	0	0	88	86	0
06A	0	0	0	0	250	227	0
07A	0	0	0	0	501	462	0
08A	0	0	0	368	351	0	0
09A	0	0	0	232	290	0	0
10A	0	0	0	210	236	0	0
11A	0	0	0	261	261	0	0
12P	0	0	0	265	276	0	0
01P	0	0	0	241	236	0	0
02P	0	0	0	260	247	0	0
03P	0	0	0	269	311	0	0
04P	0	0	0	281	284	0	0
05P	0	0	0	310	342	0	0
06P	0	0	0	233	248	0	0
07P	0	0	0	182	230	0	0
08P	0	0	0	128	170	0	0
09P	0	0	0	117	110	0	0
10P	0	0	0	51	88	0	0
11P	0	0	0	34	40	0	0
TOT	0	0	0	3442	4623	849	0

STATE OF CONNECTICUT
DEPARTMENT OF TRANSPORTATION
BUREAU OF POLICY AND PLANNING
PLANNING INVENTORY AND DATA

TRAFFIC RECORDER DATA

TOWN OF NEWTOWN

ROUTE 84

DIRECTION W

WB OFF RAMP TO SR 816 (CHURCH HILL RD)

DAY	SUN	MON	TUE	WED	THU	FRI	SAT
DATE	0	0	0	05/29/2013	05/30/2013	05/31/2013	0
TYPE							
HOUR							

2013 ADT = 2500

ACF = NA

12A	0	0	0	0	5	31	0
01A	0	0	0	0	10	23	0
02A	0	0	0	0	12	46	0
03A	0	0	0	0	6	13	0
04A	0	0	0	0	20	44	0
05A	0	0	0	0	54	56	0
06A	0	0	0	0	144	140	0
07A	0	0	0	0	285	302	0
08A	0	0	0	235	332	0	0
09A	0	0	0	147	149	0	0
10A	0	0	0	153	132	0	0
11A	0	0	0	152	149	0	0
12P	0	0	0	140	146	0	0
01P	0	0	0	142	148	0	0
02P	0	0	0	181	174	0	0
03P	0	0	0	158	166	0	0
04P	0	0	0	187	193	0	0
05P	0	0	0	173	187	0	0
06P	0	0	0	177	176	0	0
07P	0	0	0	96	99	0	0
08P	0	0	0	80	81	0	0
09P	0	0	0	54	52	0	0
10P	0	0	0	35	42	0	0
11P	0	0	0	14	24	0	0
TOT	0	0	0	2124	2786	655	0

STATE OF CONNECTICUT
DEPARTMENT OF TRANSPORTATION
BUREAU OF POLICY AND PLANNING
PLANNING INVENTORY AND DATA

TRAFFIC RECORDER DATA

TOWN OF NEWTOWN	ROUTE 84						DIRECTION E
EB OFF RMP TO SR 816 (X10 CHURCH HILL RD)	SUN	MON	TUE	WED	THU	FRI	SAT
DAY	0	0	0	05/29/2013	05/30/2013	05/31/2013	0
DATE							
TYPE							
HOUR							
	2013 ADT = 3200		ACF = NA				

12A	0	0	0	0	21	26	0
01A	0	0	0	0	20	20	0
02A	0	0	0	0	9	13	0
03A	0	0	0	0	15	18	0
04A	0	0	0	0	12	13	0
05A	0	0	0	0	51	38	0
06A	0	0	0	0	108	115	0
07A	0	0	0	0	238	211	0
08A	0	0	0	0	207	186	0
09A	0	0	0	190	182	0	0
10A	0	0	0	166	159	0	0
11A	0	0	0	168	210	0	0
12P	0	0	0	213	203	0	0
01P	0	0	0	244	229	0	0
02P	0	0	0	262	278	0	0
03P	0	0	0	284	291	0	0
04P	0	0	0	283	306	0	0
05P	0	0	0	276	302	0	0
06P	0	0	0	194	243	0	0
07P	0	0	0	132	165	0	0
08P	0	0	0	171	142	0	0
09P	0	0	0	93	123	0	0
10P	0	0	0	53	53	0	0
11P	0	0	0	28	50	0	0
TOT	0	0	0	2757	3617	640	0

STATE OF CONNECTICUT
DEPARTMENT OF TRANSPORTATION
BUREAU OF POLICY AND PLANNING
PLANNING INVENTORY AND DATA

TRAFFIC RECORDER DATA

TOWN OF NEWTOWN	ROUTE 84							DIRECTION E
EB ON RAMP FROM US 6 (CHURCH HILL RD)	SUN	MON	TUE	WED	THU	FRI	SAT	
DAY	0	0	0	05/29/2013	05/30/2013	05/31/2013	0	
DATE	0	0	0	05/29/2013	05/30/2013	05/31/2013	0	
TYPE								
HOUR								
	2013 ADT = 3500		ACF = NA					

12A	0	0	0	0	40	34	0	
01A	0	0	0	0	12	13	0	
02A	0	0	0	0	16	15	0	
03A	0	0	0	0	7	5	0	
04A	0	0	0	0	18	12	0	
05A	0	0	0	0	41	38	0	
06A	0	0	0	0	100	86	0	
07A	0	0	0	0	199	211	0	
08A	0	0	0	0	289	178	0	
09A	0	0	0	218	208	0	0	
10A	0	0	0	192	183	0	0	
11A	0	0	0	201	209	0	0	
12P	0	0	0	200	261	0	0	
01P	0	0	0	248	231	0	0	
02P	0	0	0	246	380	0	0	
03P	0	0	0	265	348	0	0	
04P	0	0	0	287	362	0	0	
05P	0	0	0	336	191	0	0	
06P	0	0	0	313	188	0	0	
07P	0	0	0	226	178	0	0	
08P	0	0	0	159	105	0	0	
09P	0	0	0	150	90	0	0	
10P	0	0	0	97	75	0	0	
11P	0	0	0	62	46	0	0	
TOT	0	0	0	3200	3777	592	0	

STATE OF CONNECTICUT
DEPARTMENT OF TRANSPORTATION
BUREAU OF POLICY AND PLANNING
PLANNING INVENTORY AND DATA

TRAFFIC RECORDER DATA

TOWN OF NEWTOWN

ROUTE 84

DIRECTION W

WB ON RAMP FROM SSR 490 (MILE HILL RD)

DAY	SUN	MON	TUE	WED	THU	FRI	SAT
DATE	0	06/03/2013	06/04/2013	06/05/2013	0	0	0
TYPE							
HOUR							

2013 ADT = 6700 ACF = NA

12A	0	0	30	26	0	0	0
01A	0	0	16	21	0	0	0
02A	0	0	8	15	0	0	0
03A	0	0	19	23	0	0	0
04A	0	0	62	53	0	0	0
05A	0	0	212	216	0	0	0
06A	0	599	626	647	0	0	0
07A	0	646	656	685	0	0	0
08A	0	606	694	609	0	0	0
09A	0	406	472	426	0	0	0
10A	0	368	383	0	0	0	0
11A	0	384	414	0	0	0	0
12P	0	396	353	0	0	0	0
01P	0	438	372	0	0	0	0
02P	0	424	436	0	0	0	0
03P	0	425	486	0	0	0	0
04P	0	549	499	0	0	0	0
05P	0	494	516	0	0	0	0
06P	0	422	489	0	0	0	0
07P	0	260	264	0	0	0	0
08P	0	206	224	0	0	0	0
09P	0	147	159	0	0	0	0
10P	0	92	124	0	0	0	0
11P	0	164	88	0	0	0	0
TOT	0	7026	7602	2721	0	0	0

STATE OF CONNECTICUT
DEPARTMENT OF TRANSPORTATION
BUREAU OF POLICY AND PLANNING
PLANNING INVENTORY AND DATA

TRAFFIC RECORDER DATA

TOWN OF NEWTOWN	ROUTE 84							DIRECTION W
WB OFF RAMP TO SSR 490 (X11 MILE HILL RD)	SUN	MON	TUE	WED	THU	FRI	SAT	
DAY	0	0	0	05/29/2013	05/30/2013	05/31/2013	0	
DATE								
TYPE								
HOUR								
	2013 ADT = 4600		ACF = NA					

12A	0	0	0	0	21	19	0	
01A	0	0	0	0	12	17	0	
02A	0	0	0	0	7	6	0	
03A	0	0	0	0	10	12	0	
04A	0	0	0	0	17	29	0	
05A	0	0	0	0	139	122	0	
06A	0	0	0	0	457	414	0	
07A	0	0	0	0	675	610	0	
08A	0	0	0	0	546	428	0	
09A	0	0	0	0	291	258	0	
10A	0	0	0	208	211	0	0	
11A	0	0	0	195	200	0	0	
12P	0	0	0	202	207	0	0	
01P	0	0	0	232	228	0	0	
02P	0	0	0	276	276	0	0	
03P	0	0	0	343	335	0	0	
04P	0	0	0	311	322	0	0	
05P	0	0	0	359	292	0	0	
06P	0	0	0	263	253	0	0	
07P	0	0	0	152	197	0	0	
08P	0	0	0	154	132	0	0	
09P	0	0	0	93	115	0	0	
10P	0	0	0	67	92	0	0	
11P	0	0	0	45	57	0	0	
TOT	0	0	0	2900	5092	1915	0	

STATE OF CONNECTICUT
 DEPARTMENT OF TRANSPORTATION
 BUREAU OF POLICY AND PLANNING
 PLANNING INVENTORY AND DATA

TRAFFIC RECORDER DATA

TOWN OF NEWTOWN	ROUTE 84						DIRECTION E
EB OFF RAMP TO SSR 490 (X11 MILE HILL RD)	SUN	MON	TUE	WED	THU	FRI	SAT
DAY	0	0	0	05/29/2013	05/30/2013	05/31/2013	0
DATE	0	0	0	05/29/2013	05/30/2013	05/31/2013	0
TYPE							
HOUR							
	2013 ADT = 7900		ACF = NA				

12A	0	0	0	0	72	57	0
01A	0	0	0	0	31	53	0
02A	0	0	0	0	26	28	0
03A	0	0	0	0	36	18	0
04A	0	0	0	0	40	55	0
05A	0	0	0	0	149	155	0
06A	0	0	0	0	441	405	0
07A	0	0	0	0	645	619	0
08A	0	0	0	0	640	596	0
09A	0	0	0	0	386	397	0
10A	0	0	0	394	413	0	0
11A	0	0	0	363	415	0	0
12P	0	0	0	399	451	0	0
01P	0	0	0	434	514	0	0
02P	0	0	0	560	590	0	0
03P	0	0	0	720	697	0	0
04P	0	0	0	616	716	0	0
05P	0	0	0	679	675	0	0
06P	0	0	0	575	616	0	0
07P	0	0	0	402	438	0	0
08P	0	0	0	336	382	0	0
09P	0	0	0	228	281	0	0
10P	0	0	0	175	194	0	0
11P	0	0	0	92	138	0	0
TOT	0	0	0	5973	8986	2383	0

STATE OF CONNECTICUT
DEPARTMENT OF TRANSPORTATION
BUREAU OF POLICY AND PLANNING
PLANNING INVENTORY AND DATA

TRAFFIC RECORDER DATA

TOWN OF NEWTOWN	ROUTE 84						DIRECTION E
EB ON RAMP FROM SSR 490 (MILE HILL RD)	SUN	MON	TUE	WED	THU	FRI	SAT
DAY	06/03/2013	06/04/2013	06/05/2013				
DATE	0	06/03/2013	06/04/2013	06/05/2013	0	0	0
TYPE							
HOUR							
	2013 ADT = 4400		ACF = NA				

12A	0	0	33	35	0	0	0
01A	0	0	4	12	0	0	0
02A	0	0	21	15	0	0	0
03A	0	0	8	13	0	0	0
04A	0	0	16	12	0	0	0
05A	0	0	55	43	0	0	0
06A	0	162	187	166	0	0	0
07A	0	293	297	315	0	0	0
08A	0	286	353	326	0	0	0
09A	0	240	206	226	0	0	0
10A	0	217	221	0	0	0	0
11A	0	195	237	0	0	0	0
12P	0	187	242	0	0	0	0
01P	0	214	251	0	0	0	0
02P	0	249	324	0	0	0	0
03P	0	451	458	0	0	0	0
04P	0	547	533	0	0	0	0
05P	0	572	569	0	0	0	0
06P	0	312	391	0	0	0	0
07P	0	185	217	0	0	0	0
08P	0	152	175	0	0	0	0
09P	0	91	115	0	0	0	0
10P	0	70	94	0	0	0	0
11P	0	60	59	0	0	0	0
TOT	0	4483	5066	1163	0	0	0

STATE OF CONNECTICUT
DEPARTMENT OF TRANSPORTATION
BUREAU OF POLICY AND PLANNING
PLANNING INVENTORY AND DATA

TRAFFIC RECORDER DATA

TOWN OF NEWTOWN	ROUTE 84							DIRECTION E
EB OFF RAMP TO ROUTE 25 (EXIT 9)	SUN	MON	TUE	WED	THU	FRI	SAT	
DAY	0	0	0	06/16/2010	06/17/2010	0	0	
DATE								
TYPE								
HOUR								
	2010 ADT = 4600		ACF = NA					

12A	0	0	0	0	56	0	0	
01A	0	0	0	0	28	0	0	
02A	0	0	0	8	14	0	0	
03A	0	0	0	15	12	0	0	
04A	0	0	0	30	0	0	0	
05A	0	0	0	38	0	0	0	
06A	0	0	0	171	0	0	0	
07A	0	0	0	229	0	0	0	
08A	0	0	0	235	0	0	0	
09A	0	0	0	205	0	0	0	
10A	0	0	0	244	0	0	0	
11A	0	0	0	254	0	0	0	
12P	0	0	0	247	0	0	0	
01P	0	0	0	291	0	0	0	
02P	0	0	0	345	0	0	0	
03P	0	0	0	396	0	0	0	
04P	0	0	0	528	0	0	0	
05P	0	0	0	530	0	0	0	
06P	0	0	0	405	0	0	0	
07P	0	0	0	276	0	0	0	
08P	0	0	0	222	0	0	0	
09P	0	0	0	174	0	0	0	
10P	0	0	0	123	0	0	0	
11P	0	0	0	67	0	0	0	
TOT	0	0	0	5033	110	0	0	

STATE OF CONNECTICUT
DEPARTMENT OF TRANSPORTATION
BUREAU OF POLICY AND PLANNING
PLANNING INVENTORY AND DATA

TRAFFIC RECORDER DATA

TOWN OF NEWTOWN		ROUTE 84						DIRECTION E
EB ON RAMP FROM ROUTE 25		SUN	MON	TUE	WED	THU	FRI	SAT
DAY	DATE	0	0	0	06/16/2010	06/17/2010	0	0
TYPE	HOUR	2010 ADT = 3800		ACF = NA		*****		
12A		0	0	0	0	22	0	0
01A		0	0	0	0	8	0	0
02A		0	0	0	7	8	0	0
03A		0	0	0	7	6	0	0
04A		0	0	0	17	0	0	0
05A		0	0	0	69	0	0	0
06A		0	0	0	163	0	0	0
07A		0	0	0	313	0	0	0
08A		0	0	0	293	0	0	0
09A		0	0	0	200	0	0	0
10A		0	0	0	184	0	0	0
11A		0	0	0	213	0	0	0
12P		0	0	0	214	0	0	0
01P		0	0	0	227	0	0	0
02P		0	0	0	254	0	0	0
03P		0	0	0	353	0	0	0
04P		0	0	0	369	0	0	0
05P		0	0	0	431	0	0	0
06P		0	0	0	252	0	0	0
07P		0	0	0	209	0	0	0
08P		0	0	0	141	0	0	0
09P		0	0	0	123	0	0	0
10P		0	0	0	97	0	0	0
11P		0	0	0	33	0	0	0
TOT		0	0	0	4169	44	0	0

STATE OF CONNECTICUT
DEPARTMENT OF TRANSPORTATION
BUREAU OF POLICY AND PLANNING
PLANNING INVENTORY AND DATA

TRAFFIC RECORDER DATA

TOWN OF NEWTOWN

ROUTE 84

DIRECTION W

WB ON RAMP FROM ROUTE 25

DAY	SUN	MON	TUE	WED	THU	FRI	SAT
DATE	0	0	0	06/16/2010	06/17/2010	0	0
TYPE							
HOUR							

2010 ADT = 4200 ACF = NA

12A	0	0	0	0	18	0	0
01A	0	0	0	0	6	0	0
02A	0	0	0	6	8	0	0
03A	0	0	0	12	16	0	0
04A	0	0	0	34	0	0	0
05A	0	0	0	103	0	0	0
06A	0	0	0	327	0	0	0
07A	0	0	0	566	0	0	0
08A	0	0	0	483	0	0	0
09A	0	0	0	330	0	0	0
10A	0	0	0	250	0	0	0
11A	0	0	0	244	0	0	0
12P	0	0	0	229	0	0	0
01P	0	0	0	248	0	0	0
02P	0	0	0	239	0	0	0
03P	0	0	0	281	0	0	0
04P	0	0	0	303	0	0	0
05P	0	0	0	270	0	0	0
06P	0	0	0	218	0	0	0
07P	0	0	0	165	0	0	0
08P	0	0	0	113	0	0	0
09P	0	0	0	94	0	0	0
10P	0	0	0	62	0	0	0
11P	0	0	0	32	0	0	0
TOT	0	0	0	4609	48	0	0

STATE OF CONNECTICUT
DEPARTMENT OF TRANSPORTATION
BUREAU OF POLICY AND PLANNING
PLANNING INVENTORY AND DATA

TRAFFIC RECORDER DATA

TOWN OF NEWTOWN	ROUTE 84							DIRECTION W
WB OFF RAMP TO ROUTE 25 (EXIT 9)	SUN	MON	TUE	WED	THU	FRI	SAT	
DAY	0	06/21/2010	06/22/2010	0	0	0	0	
DATE								
TYPE								
HOUR								
	2010 ADT = 3600		ACF = NA					

12A	0	0	29	0	0	0	0	
01A	0	0	7	0	0	0	0	
02A	0	6	6	0	0	0	0	
03A	0	7	0	0	0	0	0	
04A	0	12	0	0	0	0	0	
05A	0	76	0	0	0	0	0	
06A	0	319	0	0	0	0	0	
07A	0	377	0	0	0	0	0	
08A	0	337	0	0	0	0	0	
09A	0	221	0	0	0	0	0	
10A	0	208	0	0	0	0	0	
11A	0	202	0	0	0	0	0	
12P	0	196	0	0	0	0	0	
01P	0	180	0	0	0	0	0	
02P	0	155	0	0	0	0	0	
03P	0	220	0	0	0	0	0	
04P	0	272	0	0	0	0	0	
05P	0	344	0	0	0	0	0	
06P	0	258	0	0	0	0	0	
07P	0	173	0	0	0	0	0	
08P	0	149	0	0	0	0	0	
09P	0	107	0	0	0	0	0	
10P	0	62	0	0	0	0	0	
11P	0	43	0	0	0	0	0	
TOT	0	3924	42	0	0	0	0	

STATE OF CONNECTICUT
DEPARTMENT OF TRANSPORTATION
BUREAU OF POLICY AND PLANNING
PLANNING INVENTORY AND DATA

TRAFFIC RECORDER DATA

TOWN OF NEWTOWN

ROUTE 84

DIRECTION W

WB ON RAMP FROM SR 816 (CHURCH HILL RD)

DAY	SUN	MON	TUE	WED	THU	FRI	SAT
DATE	0	0	06/22/2010	06/23/2010	06/24/2010	0	0
TYPE							
HOUR							

2010 ADT = 4100

ACF = NA

12A	0	0	0	22	26	0	0
01A	0	0	0	9	9	0	0
02A	0	0	0	5	14	0	0
03A	0	0	9	12	12	0	0
04A	0	0	33	22	29	0	0
05A	0	0	93	112	0	0	0
06A	0	0	252	224	0	0	0
07A	0	0	411	411	0	0	0
08A	0	0	386	388	0	0	0
09A	0	0	284	330	0	0	0
10A	0	0	212	277	0	0	0
11A	0	0	268	247	0	0	0
12P	0	0	279	266	0	0	0
01P	0	0	270	279	0	0	0
02P	0	0	244	253	0	0	0
03P	0	0	301	266	0	0	0
04P	0	0	266	275	0	0	0
05P	0	0	309	299	0	0	0
06P	0	0	270	235	0	0	0
07P	0	0	194	224	0	0	0
08P	0	0	151	162	0	0	0
09P	0	0	117	131	0	0	0
10P	0	0	64	97	0	0	0
11P	0	0	30	48	0	0	0
TOT	0	0	4443	4594	90	0	0

STATE OF CONNECTICUT
DEPARTMENT OF TRANSPORTATION
BUREAU OF POLICY AND PLANNING
PLANNING INVENTORY AND DATA

TRAFFIC RECORDER DATA

TOWN OF NEWTOWN

ROUTE 84

DIRECTION W

WB OFF RAMP TO SR 816 (CHURCH HILL RD)

DAY	SUN	MON	TUE	WED	THU	FRI	SAT
DATE	0	0	06/22/2010	06/23/2010	06/24/2010	0	0
TYPE							
HOUR							

2010 ADT = 2500

ACF = NA

12A	0	0	0	9	19	0	0
01A	0	0	0	10	9	0	0
02A	0	0	0	6	8	0	0
03A	0	0	10	7	9	0	0
04A	0	0	15	27	19	0	0
05A	0	0	45	49	0	0	0
06A	0	0	142	133	0	0	0
07A	0	0	227	252	0	0	0
08A	0	0	242	241	0	0	0
09A	0	0	377	170	0	0	0
10A	0	0	322	163	0	0	0
11A	0	0	137	149	0	0	0
12P	0	0	133	151	0	0	0
01P	0	0	174	153	0	0	0
02P	0	0	141	151	0	0	0
03P	0	0	147	133	0	0	0
04P	0	0	154	157	0	0	0
05P	0	0	188	213	0	0	0
06P	0	0	152	161	0	0	0
07P	0	0	102	98	0	0	0
08P	0	0	67	94	0	0	0
09P	0	0	48	78	0	0	0
10P	0	0	34	48	0	0	0
11P	0	0	21	43	0	0	0
TOT	0	0	2878	2696	64	0	0

STATE OF CONNECTICUT
 DEPARTMENT OF TRANSPORTATION
 BUREAU OF POLICY AND PLANNING
 PLANNING INVENTORY AND DATA

TRAFFIC RECORDER DATA

TOWN OF NEWTOWN

ROUTE 84

DIRECTION E

EB OFF RMP TO SR 816 (X10 CHURCH HILL RD)

DAY	SUN	MON	TUE	WED	THU	FRI	SAT
DATE	0	0	06/22/2010	06/23/2010	06/24/2010	0	0
TYPE							
HOUR							

2010 ADT = 3600 ACF = NA

12A	0	0	0	30	35	0	0
01A	0	0	0	23	18	0	0
02A	0	0	0	18	13	0	0
03A	0	0	5	6	17	0	0
04A	0	0	12	17	18	0	0
05A	0	0	27	26	0	0	0
06A	0	0	104	92	0	0	0
07A	0	0	168	180	0	0	0
08A	0	0	238	239	0	0	0
09A	0	0	195	179	0	0	0
10A	0	0	170	219	0	0	0
11A	0	0	225	212	0	0	0
12P	0	0	283	249	0	0	0
01P	0	0	237	253	0	0	0
02P	0	0	308	258	0	0	0
03P	0	0	241	264	0	0	0
04P	0	0	328	310	0	0	0
05P	0	0	376	309	0	0	0
06P	0	0	328	335	0	0	0
07P	0	0	262	260	0	0	0
08P	0	0	179	198	0	0	0
09P	0	0	132	164	0	0	0
10P	0	0	93	100	0	0	0
11P	0	0	43	66	0	0	0
TOT	0	0	3954	4007	101	0	0

STATE OF CONNECTICUT
DEPARTMENT OF TRANSPORTATION
BUREAU OF POLICY AND PLANNING
PLANNING INVENTORY AND DATA

TRAFFIC RECORDER DATA

TOWN OF NEWTOWN	ROUTE 84						DIRECTION E
EB ON RAMP FROM US 6 (CHURCH HILL RD)	SUN	MON	TUE	WED	THU	FRI	SAT
DAY	0	0	06/22/2010	06/23/2010	06/24/2010	0	0
DATE	0	0	06/22/2010	06/23/2010	06/24/2010	0	0
TYPE							
HOUR							
	2010 ADT = 3200		ACF = NA				

12A	0	0	0	22	26	0	0
01A	0	0	0	14	24	0	0
02A	0	0	0	17	5	0	0
03A	0	0	11	22	10	0	0
04A	0	0	8	9	20	0	0
05A	0	0	43	29	0	0	0
06A	0	0	115	100	0	0	0
07A	0	0	179	190	0	0	0
08A	0	0	180	165	0	0	0
09A	0	0	176	172	0	0	0
10A	0	0	161	189	0	0	0
11A	0	0	210	187	0	0	0
12P	0	0	212	207	0	0	0
01P	0	0	230	218	0	0	0
02P	0	0	296	255	0	0	0
03P	0	0	341	266	0	0	0
04P	0	0	291	318	0	0	0
05P	0	0	280	332	0	0	0
06P	0	0	241	212	0	0	0
07P	0	0	167	183	0	0	0
08P	0	0	143	158	0	0	0
09P	0	0	98	137	0	0	0
10P	0	0	51	139	0	0	0
11P	0	0	39	60	0	0	0
TOT	0	0	3472	3601	85	0	0

STATE OF CONNECTICUT
DEPARTMENT OF TRANSPORTATION
BUREAU OF POLICY AND PLANNING
PLANNING INVENTORY AND DATA

TRAFFIC RECORDER DATA

TOWN OF NEWTOWN

ROUTE 84

DIRECTION W

WB ON RAMP FROM SSR 490 (MILE HILL RD)

DAY	SUN	MON	TUE	WED	THU	FRI	SAT
DATE	0	07/12/2010	07/13/2010	0	0	0	0
TYPE							
HOUR							

2010 ADT = 6800 ACF = NA

12A	0	0	59	0	0	0	0
01A	0	5	25	0	0	0	0
02A	0	18	26	0	0	0	0
03A	0	23	0	0	0	0	0
04A	0	37	0	0	0	0	0
05A	0	163	0	0	0	0	0
06A	0	551	0	0	0	0	0
07A	0	694	0	0	0	0	0
08A	0	589	0	0	0	0	0
09A	0	467	0	0	0	0	0
10A	0	406	0	0	0	0	0
11A	0	391	0	0	0	0	0
12P	0	437	0	0	0	0	0
01P	0	399	0	0	0	0	0
02P	0	379	0	0	0	0	0
03P	0	449	0	0	0	0	0
04P	0	502	0	0	0	0	0
05P	0	532	0	0	0	0	0
06P	0	446	0	0	0	0	0
07P	0	278	0	0	0	0	0
08P	0	215	0	0	0	0	0
09P	0	174	0	0	0	0	0
10P	0	118	0	0	0	0	0
11P	0	65	0	0	0	0	0
TOT	0	7338	110	0	0	0	0

STATE OF CONNECTICUT
 DEPARTMENT OF TRANSPORTATION
 BUREAU OF POLICY AND PLANNING
 PLANNING INVENTORY AND DATA

TRAFFIC RECORDER DATA

TOWN OF NEWTOWN	ROUTE 84							DIRECTION W
WB OFF RAMP TO SSR 490 (X11 MILE HILL RD)	SUN	MON	TUE	WED	THU	FRI	SAT	
DAY	0	07/12/2010	07/13/2010	0	0	0	0	
DATE								
TYPE								
HOUR								
	2010 ADT = 4100		ACF = NA					

12A	0	0	10	0	0	0	0	
01A	0	4	3	0	0	0	0	
02A	0	5	16	0	0	0	0	
03A	0	10	0	0	0	0	0	
04A	0	16	0	0	0	0	0	
05A	0	131	0	0	0	0	0	
06A	0	363	0	0	0	0	0	
07A	0	554	0	0	0	0	0	
08A	0	478	0	0	0	0	0	
09A	0	286	0	0	0	0	0	
10A	0	174	0	0	0	0	0	
11A	0	203	0	0	0	0	0	
12P	0	226	0	0	0	0	0	
01P	0	164	0	0	0	0	0	
02P	0	182	0	0	0	0	0	
03P	0	333	0	0	0	0	0	
04P	0	305	0	0	0	0	0	
05P	0	336	0	0	0	0	0	
06P	0	209	0	0	0	0	0	
07P	0	180	0	0	0	0	0	
08P	0	135	0	0	0	0	0	
09P	0	89	0	0	0	0	0	
10P	0	59	0	0	0	0	0	
11P	0	57	0	0	0	0	0	
TOT	0	4499	29	0	0	0	0	

STATE OF CONNECTICUT
 DEPARTMENT OF TRANSPORTATION
 BUREAU OF POLICY AND PLANNING
 PLANNING INVENTORY AND DATA

TRAFFIC RECORDER DATA

TOWN OF NEWTOWN	ROUTE 84							DIRECTION E
EB OFF RAMP TO SSR 490 (X11 MILE HILL RD)	SUN	MON	TUE	WED	THU	FRI	SAT	
DAY	0	07/12/2010	07/13/2010	0	0	0	0	
DATE								
TYPE								
HOUR								
	2010 ADT = 6900		ACF = NA					

12A	0	0	63	0	0	0	0	
01A	0	8	36	0	0	0	0	
02A	0	19	26	0	0	0	0	
03A	0	24	0	0	0	0	0	
04A	0	32	0	0	0	0	0	
05A	0	128	0	0	0	0	0	
06A	0	328	0	0	0	0	0	
07A	0	553	0	0	0	0	0	
08A	0	541	0	0	0	0	0	
09A	0	402	0	0	0	0	0	
10A	0	367	0	0	0	0	0	
11A	0	413	0	0	0	0	0	
12P	0	441	0	0	0	0	0	
01P	0	397	0	0	0	0	0	
02P	0	503	0	0	0	0	0	
03P	0	586	0	0	0	0	0	
04P	0	406	0	0	0	0	0	
05P	0	628	0	0	0	0	0	
06P	0	523	0	0	0	0	0	
07P	0	375	0	0	0	0	0	
08P	0	314	0	0	0	0	0	
09P	0	219	0	0	0	0	0	
10P	0	141	0	0	0	0	0	
11P	0	89	0	0	0	0	0	
TOT	0	7437	125	0	0	0	0	

STATE OF CONNECTICUT
DEPARTMENT OF TRANSPORTATION
BUREAU OF POLICY AND PLANNING
PLANNING INVENTORY AND DATA

TRAFFIC RECORDER DATA

TOWN OF NEWTOWN	ROUTE 84							DIRECTION E
EB ON RAMP FROM SSR 490 (MILE HILL RD)	SUN	MON	TUE	WED	THU	FRI	SAT	
DAY	0	07/12/2010	07/13/2010	0	0	0	0	
DATE								
TYPE								
HOUR								
	2010 ADT = 4200		ACF = NA					

12A	0	0	51	0	0	0	0	
01A	0	1	15	0	0	0	0	
02A	0	4	16	0	0	0	0	
03A	0	7	0	0	0	0	0	
04A	0	13	0	0	0	0	0	
05A	0	43	0	0	0	0	0	
06A	0	162	0	0	0	0	0	
07A	0	259	0	0	0	0	0	
08A	0	314	0	0	0	0	0	
09A	0	195	0	0	0	0	0	
10A	0	197	0	0	0	0	0	
11A	0	187	0	0	0	0	0	
12P	0	243	0	0	0	0	0	
01P	0	246	0	0	0	0	0	
02P	0	304	0	0	0	0	0	
03P	0	418	0	0	0	0	0	
04P	0	499	0	0	0	0	0	
05P	0	530	0	0	0	0	0	
06P	0	358	0	0	0	0	0	
07P	0	177	0	0	0	0	0	
08P	0	152	0	0	0	0	0	
09P	0	103	0	0	0	0	0	
10P	0	71	0	0	0	0	0	
11P	0	64	0	0	0	0	0	
TOT	0	4547	82	0	0	0	0	

STATE OF CONNECTICUT
DEPARTMENT OF TRANSPORTATION
BUREAU OF POLICY AND PLANNING
PLANNING INVENTORY AND DATA

TRAFFIC RECORDER DATA

TOWN OF NEWTOWN	ROUTE 84							DIRECTION E
EB OFF RAMP TO ROUTE 25 (EXIT 9)	SUN	MON	TUE	WED	THU	FRI	SAT	
DAY	0	06/18/2007	06/19/2007	0	0	0	0	
DATE								
TYPE								
HOUR								
	2007 ADT = 4600		ACF = NA					

12A	0	0	32	0	0	0	0	
01A	0	0	20	0	0	0	0	
02A	0	0	15	0	0	0	0	
03A	0	0	5	0	0	0	0	
04A	0	0	24	0	0	0	0	
05A	0	62	62	0	0	0	0	
06A	0	202	0	0	0	0	0	
07A	0	223	0	0	0	0	0	
08A	0	224	0	0	0	0	0	
09A	0	173	0	0	0	0	0	
10A	0	246	0	0	0	0	0	
11A	0	252	0	0	0	0	0	
12P	0	286	0	0	0	0	0	
01P	0	335	0	0	0	0	0	
02P	0	412	0	0	0	0	0	
03P	0	393	0	0	0	0	0	
04P	0	525	0	0	0	0	0	
05P	0	539	0	0	0	0	0	
06P	0	370	0	0	0	0	0	
07P	0	261	0	0	0	0	0	
08P	0	199	0	0	0	0	0	
09P	0	164	0	0	0	0	0	
10P	0	99	0	0	0	0	0	
11P	0	56	0	0	0	0	0	
TOT	0	5021	158	0	0	0	0	

STATE OF CONNECTICUT
DEPARTMENT OF TRANSPORTATION
BUREAU OF POLICY AND PLANNING
PLANNING INVENTORY AND DATA

TRAFFIC RECORDER DATA

TOWN OF NEWTOWN

ROUTE 84

DIRECTION E

EB ON RAMP FROM ROUTE 25

DAY	SUN	MON	TUE	WED	THU	FRI	SAT
DATE	0	0	06/19/2007	06/20/2007	0	0	0
TYPE							
HOUR							

2007 ADT = 3700

ACF = NA

12A	0	0	0	45	0	0	0
01A	0	0	0	23	0	0	0
02A	0	0	0	13	0	0	0
03A	0	0	0	4	0	0	0
04A	0	0	0	11	0	0	0
05A	0	0	0	47	0	0	0
06A	0	0	0	158	0	0	0
07A	0	0	312	0	0	0	0
08A	0	0	280	0	0	0	0
09A	0	0	212	0	0	0	0
10A	0	0	191	0	0	0	0
11A	0	0	176	0	0	0	0
12P	0	0	206	0	0	0	0
01P	0	0	223	0	0	0	0
02P	0	0	242	0	0	0	0
03P	0	0	377	0	0	0	0
04P	0	0	445	0	0	0	0
05P	0	0	400	0	0	0	0
06P	0	0	240	0	0	0	0
07P	0	0	211	0	0	0	0
08P	0	0	128	0	0	0	0
09P	0	0	139	0	0	0	0
10P	0	0	76	0	0	0	0
11P	0	0	49	0	0	0	0
TOT	0	0	3907	301	0	0	0

STATE OF CONNECTICUT
 DEPARTMENT OF TRANSPORTATION
 BUREAU OF POLICY AND PLANNING
 PLANNING INVENTORY AND DATA

TRAFFIC RECORDER DATA

TOWN OF NEWTOWN

ROUTE 84

DIRECTION W

WB ON RAMP FROM ROUTE 25

DAY	SUN	MON	TUE	WED	THU	FRI	SAT
DATE	0	06/18/2007	06/19/2007	0	0	0	0
TYPE							
HOUR							

2007 ADT = 4200 ACF = NA

12A	0	0	6	0	0	0	0
01A	0	0	11	0	0	0	0
02A	0	0	7	0	0	0	0
03A	0	7	11	0	0	0	0
04A	0	32	34	0	0	0	0
05A	0	128	0	0	0	0	0
06A	0	377	0	0	0	0	0
07A	0	597	0	0	0	0	0
08A	0	477	0	0	0	0	0
09A	0	295	0	0	0	0	0
10A	0	243	0	0	0	0	0
11A	0	251	0	0	0	0	0
12P	0	244	0	0	0	0	0
01P	0	250	0	0	0	0	0
02P	0	236	0	0	0	0	0
03P	0	263	0	0	0	0	0
04P	0	279	0	0	0	0	0
05P	0	248	0	0	0	0	0
06P	0	225	0	0	0	0	0
07P	0	176	0	0	0	0	0
08P	0	137	0	0	0	0	0
09P	0	76	0	0	0	0	0
10P	0	57	0	0	0	0	0
11P	0	41	0	0	0	0	0
TOT	0	4639	69	0	0	0	0

STATE OF CONNECTICUT
 DEPARTMENT OF TRANSPORTATION
 BUREAU OF POLICY AND PLANNING
 PLANNING INVENTORY AND DATA

TRAFFIC RECORDER DATA

TOWN OF NEWTOWN

ROUTE 84

DIRECTION W

WB OFF RAMP TO ROUTE 25 (EXIT 9)

DAY	SUN	MON	TUE	WED	THU	FRI	SAT
DATE	0	06/18/2007	06/19/2007	0	0	0	0
TYPE							
HOUR							

2007 ADT = 3800 ACF = NA

12A	0	0	18	0	0	0	0
01A	0	0	10	0	0	0	0
02A	0	0	4	0	0	0	0
03A	0	2	13	0	0	0	0
04A	0	18	21	0	0	0	0
05A	0	100	0	0	0	0	0
06A	0	360	0	0	0	0	0
07A	0	377	0	0	0	0	0
08A	0	332	0	0	0	0	0
09A	0	249	0	0	0	0	0
10A	0	214	0	0	0	0	0
11A	0	220	0	0	0	0	0
12P	0	229	0	0	0	0	0
01P	0	212	0	0	0	0	0
02P	0	227	0	0	0	0	0
03P	0	252	0	0	0	0	0
04P	0	302	0	0	0	0	0
05P	0	382	0	0	0	0	0
06P	0	303	0	0	0	0	0
07P	0	155	0	0	0	0	0
08P	0	126	0	0	0	0	0
09P	0	115	0	0	0	0	0
10P	0	66	0	0	0	0	0
11P	0	47	0	0	0	0	0
TOT	0	4288	66	0	0	0	0

STATE OF CONNECTICUT
DEPARTMENT OF TRANSPORTATION
BUREAU OF POLICY AND PLANNING
PLANNING INVENTORY AND DATA

TRAFFIC RECORDER DATA

TOWN OF NEWTOWN	ROUTE 84							DIRECTION W
WB ON RAMP FROM SR 816 (CHURCH HILL RD)	SUN	MON	TUE	WED	THU	FRI	SAT	
DAY	0	06/18/2007	06/19/2007	0	0	0	0	
DATE								
TYPE								
HOUR								
	2007 ADT = 3900		ACF = NA					

12A	0	0	14	0	0	0	0	
01A	0	0	8	0	0	0	0	
02A	0	0	3	0	0	0	0	
03A	0	9	8	0	0	0	0	
04A	0	31	36	0	0	0	0	
05A	0	94	0	0	0	0	0	
06A	0	271	0	0	0	0	0	
07A	0	456	0	0	0	0	0	
08A	0	380	0	0	0	0	0	
09A	0	284	0	0	0	0	0	
10A	0	253	0	0	0	0	0	
11A	0	228	0	0	0	0	0	
12P	0	281	0	0	0	0	0	
01P	0	248	0	0	0	0	0	
02P	0	281	0	0	0	0	0	
03P	0	267	0	0	0	0	0	
04P	0	280	0	0	0	0	0	
05P	0	311	0	0	0	0	0	
06P	0	217	0	0	0	0	0	
07P	0	146	0	0	0	0	0	
08P	0	130	0	0	0	0	0	
09P	0	76	0	0	0	0	0	
10P	0	55	0	0	0	0	0	
11P	0	29	0	0	0	0	0	
TOT	0	4327	69	0	0	0	0	

STATE OF CONNECTICUT
 DEPARTMENT OF TRANSPORTATION
 BUREAU OF POLICY AND PLANNING
 PLANNING INVENTORY AND DATA

TRAFFIC RECORDER DATA

TOWN OF NEWTOWN

ROUTE 84

DIRECTION W

WB OFF RAMP TO SR 816 (CHURCH HILL RD)

DAY	SUN	MON	TUE	WED	THU	FRI	SAT
DATE	0	06/18/2007	06/19/2007	0	0	0	0
TYPE							
HOUR							

2007 ADT = 2400 ACF = NA

12A	0	0	14	0	0	0	0
01A	0	0	8	0	0	0	0
02A	0	0	5	0	0	0	0
03A	0	5	7	0	0	0	0
04A	0	31	32	0	0	0	0
05A	0	56	0	0	0	0	0
06A	0	168	0	0	0	0	0
07A	0	285	0	0	0	0	0
08A	0	391	0	0	0	0	0
09A	0	172	0	0	0	0	0
10A	0	157	0	0	0	0	0
11A	0	164	0	0	0	0	0
12P	0	133	0	0	0	0	0
01P	0	147	0	0	0	0	0
02P	0	144	0	0	0	0	0
03P	0	119	0	0	0	0	0
04P	0	152	0	0	0	0	0
05P	0	178	0	0	0	0	0
06P	0	117	0	0	0	0	0
07P	0	79	0	0	0	0	0
08P	0	68	0	0	0	0	0
09P	0	66	0	0	0	0	0
10P	0	49	0	0	0	0	0
11P	0	25	0	0	0	0	0
TOT	0	2706	66	0	0	0	0

STATE OF CONNECTICUT
DEPARTMENT OF TRANSPORTATION
BUREAU OF POLICY AND PLANNING
PLANNING INVENTORY AND DATA

TRAFFIC RECORDER DATA

TOWN OF NEWTOWN

ROUTE 84

DIRECTION E

EB OFF RMP TO SR 816 (X10 CHURCH HILL RD)

DAY	SUN	MON	TUE	WED	THU	FRI	SAT
DATE	0	06/18/2007	06/19/2007	0	0	0	0
TYPE							
HOUR							

2007 ADT = 3800 ACF = NA

12A	0	0	24	0	0	0	0
01A	0	0	23	0	0	0	0
02A	0	0	9	0	0	0	0
03A	0	0	12	0	0	0	0
04A	0	0	24	0	0	0	0
05A	0	51	41	0	0	0	0
06A	0	141	0	0	0	0	0
07A	0	203	0	0	0	0	0
08A	0	268	0	0	0	0	0
09A	0	201	0	0	0	0	0
10A	0	228	0	0	0	0	0
11A	0	264	0	0	0	0	0
12P	0	280	0	0	0	0	0
01P	0	354	0	0	0	0	0
02P	0	263	0	0	0	0	0
03P	0	282	0	0	0	0	0
04P	0	287	0	0	0	0	0
05P	0	343	0	0	0	0	0
06P	0	280	0	0	0	0	0
07P	0	231	0	0	0	0	0
08P	0	192	0	0	0	0	0
09P	0	123	0	0	0	0	0
10P	0	92	0	0	0	0	0
11P	0	45	0	0	0	0	0
TOT	0	4128	133	0	0	0	0

STATE OF CONNECTICUT
DEPARTMENT OF TRANSPORTATION
BUREAU OF POLICY AND PLANNING
PLANNING INVENTORY AND DATA

TRAFFIC RECORDER DATA

TOWN OF NEWTOWN	ROUTE 84							DIRECTION E
EB ON RAMP FROM US 6 (CHURCH HILL RD)	SUN	MON	TUE	WED	THU	FRI	SAT	
DAY								
DATE	0	06/18/2007	06/19/2007	0	0	0	0	
TYPE								
HOUR								
	2007 ADT = 3000		ACF = NA					

12A	0	0	20	0	0	0	0	
01A	0	0	31	0	0	0	0	
02A	0	0	10	0	0	0	0	
03A	0	0	9	0	0	0	0	
04A	0	0	13	0	0	0	0	
05A	0	34	35	0	0	0	0	
06A	0	115	0	0	0	0	0	
07A	0	185	0	0	0	0	0	
08A	0	166	0	0	0	0	0	
09A	0	201	0	0	0	0	0	
10A	0	147	0	0	0	0	0	
11A	0	200	0	0	0	0	0	
12P	0	208	0	0	0	0	0	
01P	0	221	0	0	0	0	0	
02P	0	278	0	0	0	0	0	
03P	0	288	0	0	0	0	0	
04P	0	306	0	0	0	0	0	
05P	0	302	0	0	0	0	0	
06P	0	208	0	0	0	0	0	
07P	0	153	0	0	0	0	0	
08P	0	118	0	0	0	0	0	
09P	0	86	0	0	0	0	0	
10P	0	59	0	0	0	0	0	
11P	0	53	0	0	0	0	0	
TOT	0	3328	118	0	0	0	0	

STATE OF CONNECTICUT
DEPARTMENT OF TRANSPORTATION
BUREAU OF POLICY AND PLANNING
PLANNING INVENTORY AND DATA

TRAFFIC RECORDER DATA

TOWN OF NEWTOWN	ROUTE 84							DIRECTION W
WB ON RAMP FROM SSR 490 (MILE HILL RD)	SUN	MON	TUE	WED	THU	FRI	SAT	
DAY	0	06/18/2007	06/19/2007	0	0	0	0	
DATE								
TYPE								
HOUR								
	2007 ADT = 7100	ACF = NA						

12A	0	0	42	0	0	0	0	
01A	0	0	35	0	0	0	0	
02A	0	0	8	0	0	0	0	
03A	0	17	25	0	0	0	0	
04A	0	47	51	0	0	0	0	
05A	0	189	0	0	0	0	0	
06A	0	560	0	0	0	0	0	
07A	0	732	0	0	0	0	0	
08A	0	596	0	0	0	0	0	
09A	0	500	0	0	0	0	0	
10A	0	469	0	0	0	0	0	
11A	0	434	0	0	0	0	0	
12P	0	425	0	0	0	0	0	
01P	0	408	0	0	0	0	0	
02P	0	464	0	0	0	0	0	
03P	0	470	0	0	0	0	0	
04P	0	544	0	0	0	0	0	
05P	0	658	0	0	0	0	0	
06P	0	467	0	0	0	0	0	
07P	0	315	0	0	0	0	0	
08P	0	203	0	0	0	0	0	
09P	0	168	0	0	0	0	0	
10P	0	118	0	0	0	0	0	
11P	0	63	0	0	0	0	0	
TOT	0	7847	161	0	0	0	0	

STATE OF CONNECTICUT
DEPARTMENT OF TRANSPORTATION
BUREAU OF POLICY AND PLANNING
PLANNING INVENTORY AND DATA

TRAFFIC RECORDER DATA

TOWN OF NEWTOWN	ROUTE 84							DIRECTION W
WB OFF RAMP TO SSR 490 (X11 MILE HILL RD)	SUN	MON	TUE	WED	THU	FRI	SAT	
DAY	0	06/18/2007	06/19/2007	0	0	0	0	
DATE								
TYPE								
HOUR								
	2007 ADT = 4400		ACF = NA					

12A	0	0	22	0	0	0	0	
01A	0	0	11	0	0	0	0	
02A	0	0	6	0	0	0	0	
03A	0	5	14	0	0	0	0	
04A	0	18	21	0	0	0	0	
05A	0	120	0	0	0	0	0	
06A	0	458	0	0	0	0	0	
07A	0	795	0	0	0	0	0	
08A	0	577	0	0	0	0	0	
09A	0	242	0	0	0	0	0	
10A	0	219	0	0	0	0	0	
11A	0	188	0	0	0	0	0	
12P	0	177	0	0	0	0	0	
01P	0	246	0	0	0	0	0	
02P	0	226	0	0	0	0	0	
03P	0	280	0	0	0	0	0	
04P	0	260	0	0	0	0	0	
05P	0	286	0	0	0	0	0	
06P	0	233	0	0	0	0	0	
07P	0	127	0	0	0	0	0	
08P	0	130	0	0	0	0	0	
09P	0	126	0	0	0	0	0	
10P	0	85	0	0	0	0	0	
11P	0	53	0	0	0	0	0	
TOT	0	4851	74	0	0	0	0	

STATE OF CONNECTICUT
DEPARTMENT OF TRANSPORTATION
BUREAU OF POLICY AND PLANNING
PLANNING INVENTORY AND DATA

TRAFFIC RECORDER DATA

TOWN OF NEWTOWN

ROUTE 84

DIRECTION E

EB OFF RAMP TO SSR 490 (X11 MILE HILL RD)

DAY	SUN	MON	TUE	WED	THU	FRI	SAT
DATE	0	06/18/2007	06/19/2007	0	0	0	0
TYPE							
HOUR							

2007 ADT = 7000 ACF = NA

12A	0	0	56	0	0	0	0
01A	0	0	47	0	0	0	0
02A	0	0	22	0	0	0	0
03A	0	0	21	0	0	0	0
04A	0	0	32	0	0	0	0
05A	0	125	121	0	0	0	0
06A	0	391	0	0	0	0	0
07A	0	579	0	0	0	0	0
08A	0	497	0	0	0	0	0
09A	0	371	0	0	0	0	0
10A	0	322	0	0	0	0	0
11A	0	315	0	0	0	0	0
12P	0	452	0	0	0	0	0
01P	0	482	0	0	0	0	0
02P	0	580	0	0	0	0	0
03P	0	620	0	0	0	0	0
04P	0	631	0	0	0	0	0
05P	0	609	0	0	0	0	0
06P	0	537	0	0	0	0	0
07P	0	389	0	0	0	0	0
08P	0	277	0	0	0	0	0
09P	0	243	0	0	0	0	0
10P	0	176	0	0	0	0	0
11P	0	102	0	0	0	0	0
TOT	0	7698	299	0	0	0	0

STATE OF CONNECTICUT
DEPARTMENT OF TRANSPORTATION
BUREAU OF POLICY AND PLANNING
PLANNING INVENTORY AND DATA

TRAFFIC RECORDER DATA

TOWN OF NEWTOWN	ROUTE 84							DIRECTION E
EB ON RAMP FROM SSR 490 (MILE HILL RD)	SUN	MON	TUE	WED	THU	FRI	SAT	
DAY								
DATE	0	06/18/2007	06/19/2007	0	0	0	0	
TYPE								
HOUR								
	2007 ADT = 4400		ACF = NA					

12A	0	0	56	0	0	0	0	
01A	0	0	14	0	0	0	0	
02A	0	0	13	0	0	0	0	
03A	0	0	16	0	0	0	0	
04A	0	0	15	0	0	0	0	
05A	0	42	0	0	0	0	0	
06A	0	163	0	0	0	0	0	
07A	0	334	0	0	0	0	0	
08A	0	298	0	0	0	0	0	
09A	0	265	0	0	0	0	0	
10A	0	254	0	0	0	0	0	
11A	0	236	0	0	0	0	0	
12P	0	278	0	0	0	0	0	
01P	0	271	0	0	0	0	0	
02P	0	293	0	0	0	0	0	
03P	0	493	0	0	0	0	0	
04P	0	521	0	0	0	0	0	
05P	0	495	0	0	0	0	0	
06P	0	284	0	0	0	0	0	
07P	0	212	0	0	0	0	0	
08P	0	138	0	0	0	0	0	
09P	0	99	0	0	0	0	0	
10P	0	58	0	0	0	0	0	
11P	0	42	0	0	0	0	0	
TOT	0	4776	114	0	0	0	0	

STATE OF CONNECTICUT
DEPARTMENT OF TRANSPORTATION
BUREAU OF POLICY AND PLANNING
PLANNING INVENTORY AND DATA

TRAFFIC RECORDER DATA

TOWN OF SOUTHBURY

ROUTE 84

DIRECTION W

WB ON RAMP FROM BULLET HILL RD #1

DAY	SUN	MON	TUE	WED	THU	FRI	SAT
DATE	0	0	05/28/2013	05/29/2013	05/30/2013	0	0
TYPE							
HOUR							

2013 ADT = 900

ACF = NA

12A	0	0	0	1	1	0	0
01A	0	0	0	0	0	0	0
02A	0	0	0	1	0	0	0
03A	0	0	0	0	1	0	0
04A	0	0	5	1	3	0	0
05A	0	0	18	15	9	0	0
06A	0	0	52	48	0	0	0
07A	0	0	79	87	0	0	0
08A	0	0	74	73	0	0	0
09A	0	0	55	51	0	0	0
10A	0	0	68	65	0	0	0
11A	0	0	67	62	0	0	0
12P	0	0	60	68	0	0	0
01P	0	0	52	51	0	0	0
02P	0	0	67	64	0	0	0
03P	0	0	54	50	0	0	0
04P	0	0	88	90	0	0	0
05P	0	0	138	131	0	0	0
06P	0	0	58	68	0	0	0
07P	0	0	39	38	0	0	0
08P	0	0	21	22	0	0	0
09P	0	0	10	7	0	0	0
10P	0	0	4	5	0	0	0
11P	0	0	1	1	0	0	0
TOT	0	0	1010	999	14	0	0

STATE OF CONNECTICUT
DEPARTMENT OF TRANSPORTATION
BUREAU OF POLICY AND PLANNING
PLANNING INVENTORY AND DATA

TRAFFIC RECORDER DATA

TOWN OF SOUTHBURY	ROUTE 84						DIRECTION E
EB OFF RMP TO SSR 487 (X15 KETTLETOWN RD)	SUN	MON	TUE	WED	THU	FRI	SAT
DAY	0	0	05/28/2013	05/29/2013	05/30/2013	0	0
DATE	0	0	05/28/2013	05/29/2013	05/30/2013	0	0
TYPE							
HOUR							
	2013 ADT = 400		ACF = NA				

12A	0	0	0	0	2	0	0
01A	0	0	0	0	0	0	0
02A	0	0	0	0	0	0	0
03A	0	0	0	1	1	0	0
04A	0	0	0	0	1	0	0
05A	0	0	0	2	0	0	0
06A	0	0	15	9	13	0	0
07A	0	0	39	36	0	0	0
08A	0	0	91	103	0	0	0
09A	0	0	49	55	0	0	0
10A	0	0	29	26	0	0	0
11A	0	0	21	20	0	0	0
12P	0	0	23	18	0	0	0
01P	0	0	29	28	0	0	0
02P	0	0	29	30	0	0	0
03P	0	0	14	13	0	0	0
04P	0	0	36	29	0	0	0
05P	0	0	23	23	0	0	0
06P	0	0	11	12	0	0	0
07P	0	0	14	10	0	0	0
08P	0	0	8	10	0	0	0
09P	0	0	7	11	0	0	0
10P	0	0	6	3	0	0	0
11P	0	0	7	5	0	0	0
TOT	0	0	451	444	17	0	0

STATE OF CONNECTICUT
DEPARTMENT OF TRANSPORTATION
BUREAU OF POLICY AND PLANNING
PLANNING INVENTORY AND DATA

TRAFFIC RECORDER DATA

TOWN OF SOUTHBURY	ROUTE 84							DIRECTION W
WB ON RAMP FROM OAKDALE ROAD	SUN	MON	TUE	WED	THU	FRI	SAT	
DAY	0	0	05/28/2013	05/29/2013	05/30/2013	0	0	
DATE								
TYPE								
HOUR								
	2013 ADT = 500		ACF = NA					

12A	0	0	0	0	0	0	0	
01A	0	0	0	1	1	0	0	
02A	0	0	0	0	0	0	0	
03A	0	0	0	1	4	0	0	
04A	0	0	0	8	10	0	0	
05A	0	0	20	18	25	0	0	
06A	0	0	58	63	0	0	0	
07A	0	0	82	82	0	0	0	
08A	0	0	67	65	0	0	0	
09A	0	0	31	29	0	0	0	
10A	0	0	33	35	0	0	0	
11A	0	0	24	23	0	0	0	
12P	0	0	36	37	0	0	0	
01P	0	0	24	23	0	0	0	
02P	0	0	22	26	0	0	0	
03P	0	0	24	22	0	0	0	
04P	0	0	25	25	0	0	0	
05P	0	0	33	28	0	0	0	
06P	0	0	22	25	0	0	0	
07P	0	0	8	13	0	0	0	
08P	0	0	6	14	0	0	0	
09P	0	0	18	9	0	0	0	
10P	0	0	11	4	0	0	0	
11P	0	0	4	3	0	0	0	
TOT	0	0	548	554	40	0	0	

STATE OF CONNECTICUT
DEPARTMENT OF TRANSPORTATION
BUREAU OF POLICY AND PLANNING
PLANNING INVENTORY AND DATA

TRAFFIC RECORDER DATA

TOWN OF SOUTHBURY		ROUTE 84						DIRECTION E
EB OFF RAMP TO FISH ROCK ROAD (EXIT 13)		SUN	MON	TUE	WED	THU	FRI	SAT
DAY	DATE	0	0	05/28/2013	05/29/2013	05/30/2013	0	0
TYPE	HOUR	2013 ADT = 900		ACF = NA				

12A		0	0	0	10	9	0	0
01A		0	0	0	3	3	0	0
02A		0	0	0	4	3	0	0
03A		0	0	0	0	6	0	0
04A		0	0	0	1	4	0	0
05A		0	0	26	25	26	0	0
06A		0	0	21	26	24	0	0
07A		0	0	31	28	0	0	0
08A		0	0	34	24	0	0	0
09A		0	0	27	24	0	0	0
10A		0	0	25	29	0	0	0
11A		0	0	48	41	0	0	0
12P		0	0	49	40	0	0	0
01P		0	0	53	64	0	0	0
02P		0	0	75	69	0	0	0
03P		0	0	91	92	0	0	0
04P		0	0	114	116	0	0	0
05P		0	0	121	117	0	0	0
06P		0	0	100	107	0	0	0
07P		0	0	66	60	0	0	0
08P		0	0	46	54	0	0	0
09P		0	0	32	29	0	0	0
10P		0	0	28	22	0	0	0
11P		0	0	11	15	0	0	0
TOT		0	0	998	1000	75	0	0

STATE OF CONNECTICUT
DEPARTMENT OF TRANSPORTATION
BUREAU OF POLICY AND PLANNING
PLANNING INVENTORY AND DATA

TRAFFIC RECORDER DATA

TOWN OF SOUTHBURY

ROUTE 84

DIRECTION W

WB ON RAMP FROM ROUTE 172

DAY	SUN	MON	TUE	WED	THU	FRI	SAT
DATE	0	0	05/28/2013	05/29/2013	05/30/2013	0	0
TYPE							
HOUR							

2013 ADT = 3500

ACF = NA

12A	0	0	0	9	13	0	0
01A	0	0	0	7	7	0	0
02A	0	0	0	6	7	0	0
03A	0	0	0	8	12	0	0
04A	0	0	24	15	21	0	0
05A	0	0	124	103	112	0	0
06A	0	0	354	337	0	0	0
07A	0	0	538	524	0	0	0
08A	0	0	390	397	0	0	0
09A	0	0	272	274	0	0	0
10A	0	0	201	235	0	0	0
11A	0	0	205	205	0	0	0
12P	0	0	195	184	0	0	0
01P	0	0	230	246	0	0	0
02P	0	0	236	226	0	0	0
03P	0	0	215	245	0	0	0
04P	0	0	210	230	0	0	0
05P	0	0	162	192	0	0	0
06P	0	0	163	156	0	0	0
07P	0	0	110	124	0	0	0
08P	0	0	71	97	0	0	0
09P	0	0	49	55	0	0	0
10P	0	0	36	33	0	0	0
11P	0	0	25	13	0	0	0
TOT	0	0	3810	3921	172	0	0

STATE OF CONNECTICUT
DEPARTMENT OF TRANSPORTATION
BUREAU OF POLICY AND PLANNING
PLANNING INVENTORY AND DATA

TRAFFIC RECORDER DATA

TOWN OF SOUTHBURY

ROUTE 84

DIRECTION W

WB OFF RAMP TO ROUTE 172 (EXIT 14)

DAY	SUN	MON	TUE	WED	THU	FRI	SAT
DATE	0	0	05/28/2013	05/29/2013	05/30/2013	0	0
TYPE							
HOUR							

2013 ADT = 3500

ACF = NA

12A	0	0	0	21	25	0	0
01A	0	0	0	10	10	0	0
02A	0	0	0	5	13	0	0
03A	0	0	0	6	13	0	0
04A	0	0	19	12	7	0	0
05A	0	0	78	88	99	0	0
06A	0	0	255	236	0	0	0
07A	0	0	270	255	0	0	0
08A	0	0	286	261	0	0	0
09A	0	0	228	211	0	0	0
10A	0	0	167	165	0	0	0
11A	0	0	173	184	0	0	0
12P	0	0	213	181	0	0	0
01P	0	0	219	248	0	0	0
02P	0	0	286	352	0	0	0
03P	0	0	253	261	0	0	0
04P	0	0	268	240	0	0	0
05P	0	0	286	308	0	0	0
06P	0	0	238	255	0	0	0
07P	0	0	145	154	0	0	0
08P	0	0	135	152	0	0	0
09P	0	0	92	129	0	0	0
10P	0	0	105	119	0	0	0
11P	0	0	54	44	0	0	0
TOT	0	0	3770	3897	167	0	0

STATE OF CONNECTICUT
DEPARTMENT OF TRANSPORTATION
BUREAU OF POLICY AND PLANNING
PLANNING INVENTORY AND DATA

TRAFFIC RECORDER DATA

TOWN OF SOUTHBURY	ROUTE 84						DIRECTION E
EB OFF RAMP TO ROUTE 172 (EXIT 14)	SUN	MON	TUE	WED	THU	FRI	SAT
DAY	0	0	05/28/2013	05/29/2013	05/30/2013	0	0
DATE							
TYPE							
HOUR							
	2013 ADT = 3300		ACF = NA				

12A	0	0	0	26	20	0	0
01A	0	0	0	8	11	0	0
02A	0	0	0	1	5	0	0
03A	0	0	0	6	5	0	0
04A	0	0	0	3	4	0	0
05A	0	0	0	15	18	0	0
06A	0	0	55	46	73	0	0
07A	0	0	130	111	0	0	0
08A	0	0	186	191	0	0	0
09A	0	0	161	163	0	0	0
10A	0	0	168	150	0	0	0
11A	0	0	174	167	0	0	0
12P	0	0	220	223	0	0	0
01P	0	0	234	232	0	0	0
02P	0	0	271	266	0	0	0
03P	0	0	325	339	0	0	0
04P	0	0	299	387	0	0	0
05P	0	0	351	463	0	0	0
06P	0	0	311	335	0	0	0
07P	0	0	267	255	0	0	0
08P	0	0	144	186	0	0	0
09P	0	0	107	96	0	0	0
10P	0	0	72	59	0	0	0
11P	0	0	38	50	0	0	0
TOT	0	0	3513	3778	136	0	0

STATE OF CONNECTICUT
DEPARTMENT OF TRANSPORTATION
BUREAU OF POLICY AND PLANNING
PLANNING INVENTORY AND DATA

TRAFFIC RECORDER DATA

TOWN OF SOUTHBURY

ROUTE 84

DIRECTION E

EB ON RAMP FROM ROUTE 172

DAY	SUN	MON	TUE	WED	THU	FRI	SAT
DATE	0	0	05/28/2013	05/29/2013	05/30/2013	0	0
TYPE							
HOUR							

2013 ADT = 3200 ACF = NA

12A	0	0	0	11	19	0	0
01A	0	0	0	9	9	0	0
02A	0	0	0	3	4	0	0
03A	0	0	0	9	7	0	0
04A	0	0	0	9	14	0	0
05A	0	0	0	56	64	0	0
06A	0	0	290	257	272	0	0
07A	0	0	325	334	0	0	0
08A	0	0	210	238	0	0	0
09A	0	0	181	157	0	0	0
10A	0	0	145	151	0	0	0
11A	0	0	158	152	0	0	0
12P	0	0	158	133	0	0	0
01P	0	0	185	187	0	0	0
02P	0	0	298	314	0	0	0
03P	0	0	272	268	0	0	0
04P	0	0	259	237	0	0	0
05P	0	0	252	234	0	0	0
06P	0	0	213	184	0	0	0
07P	0	0	121	124	0	0	0
08P	0	0	99	115	0	0	0
09P	0	0	90	122	0	0	0
10P	0	0	110	103	0	0	0
11P	0	0	30	40	0	0	0
TOT	0	0	3396	3447	389	0	0

STATE OF CONNECTICUT
 DEPARTMENT OF TRANSPORTATION
 BUREAU OF POLICY AND PLANNING
 PLANNING INVENTORY AND DATA

TRAFFIC RECORDER DATA

TOWN OF SOUTHBURY	ROUTE 84						DIRECTION W
WB ON RAMP FROM US 6 (MAIN ST)	SUN	MON	TUE	WED	THU	FRI	SAT
DAY	0	0	05/28/2013	05/29/2013	05/30/2013	0	0
DATE							
TYPE							
HOUR							
	2013 ADT = 5900		ACF = NA				

12A	0	0	0	18	9	0	0
01A	0	0	0	13	9	0	0
02A	0	0	0	6	8	0	0
03A	0	0	0	13	23	0	0
04A	0	0	38	51	34	0	0
05A	0	0	196	198	213	0	0
06A	0	0	580	582	0	0	0
07A	0	0	791	814	0	0	0
08A	0	0	545	533	0	0	0
09A	0	0	449	420	0	0	0
10A	0	0	351	353	0	0	0
11A	0	0	351	346	0	0	0
12P	0	0	405	349	0	0	0
01P	0	0	343	376	0	0	0
02P	0	0	377	392	0	0	0
03P	0	0	368	385	0	0	0
04P	0	0	367	392	0	0	0
05P	0	0	382	398	0	0	0
06P	0	0	270	335	0	0	0
07P	0	0	165	230	0	0	0
08P	0	0	129	171	0	0	0
09P	0	0	121	118	0	0	0
10P	0	0	62	66	0	0	0
11P	0	0	43	39	0	0	0
TOT	0	0	6333	6598	296	0	0

STATE OF CONNECTICUT
DEPARTMENT OF TRANSPORTATION
BUREAU OF POLICY AND PLANNING
PLANNING INVENTORY AND DATA

TRAFFIC RECORDER DATA

TOWN OF SOUTHBURY

ROUTE 84

DIRECTION E

EB OFF RAMP TO US 6 (EXIT 15 MAIN ST)

DAY	SUN	MON	TUE	WED	THU	FRI	SAT
DATE	0	0	05/28/2013	05/29/2013	05/30/2013	0	0
TYPE							
HOUR							

2013 ADT = 5500

ACF = NA

12A	0	0	0	38	33	0	0
01A	0	0	0	10	25	0	0
02A	0	0	0	12	8	0	0
03A	0	0	0	9	13	0	0
04A	0	0	0	17	11	0	0
05A	0	0	0	42	42	0	0
06A	0	0	165	155	184	0	0
07A	0	0	306	280	0	0	0
08A	0	0	321	333	0	0	0
09A	0	0	318	271	0	0	0
10A	0	0	255	245	0	0	0
11A	0	0	303	367	0	0	0
12P	0	0	313	334	0	0	0
01P	0	0	342	357	0	0	0
02P	0	0	424	391	0	0	0
03P	0	0	493	570	0	0	0
04P	0	0	499	639	0	0	0
05P	0	0	593	698	0	0	0
06P	0	0	463	509	0	0	0
07P	0	0	382	329	0	0	0
08P	0	0	213	262	0	0	0
09P	0	0	132	188	0	0	0
10P	0	0	104	115	0	0	0
11P	0	0	60	60	0	0	0
TOT	0	0	5686	6231	316	0	0

STATE OF CONNECTICUT
DEPARTMENT OF TRANSPORTATION
BUREAU OF POLICY AND PLANNING
PLANNING INVENTORY AND DATA

TRAFFIC RECORDER DATA

TOWN OF SOUTHBURY

ROUTE 84

DIRECTION W

WB OFF RAMP TO US 6 (EXIT 15 MAIN ST)

DAY	SUN	MON	TUE	WED	THU	FRI	SAT
DATE	0	0	05/28/2013	05/29/2013	05/30/2013	0	0
TYPE							
HOUR							

2013 ADT = 5300

ACF = NA

12A	0	0	0	22	25	0	0
01A	0	0	0	12	23	0	0
02A	0	0	0	7	10	0	0
03A	0	0	0	13	9	0	0
04A	0	0	20	23	28	0	0
05A	0	0	90	80	110	0	0
06A	0	0	253	246	0	0	0
07A	0	0	494	443	0	0	0
08A	0	0	490	488	0	0	0
09A	0	0	382	333	0	0	0
10A	0	0	367	341	0	0	0
11A	0	0	379	369	0	0	0
12P	0	0	397	323	0	0	0
01P	0	0	329	381	0	0	0
02P	0	0	319	433	0	0	0
03P	0	0	429	431	0	0	0
04P	0	0	413	470	0	0	0
05P	0	0	378	438	0	0	0
06P	0	0	321	328	0	0	0
07P	0	0	206	210	0	0	0
08P	0	0	187	182	0	0	0
09P	0	0	106	106	0	0	0
10P	0	0	102	112	0	0	0
11P	0	0	56	48	0	0	0
TOT	0	0	5718	5839	205	0	0

STATE OF CONNECTICUT
DEPARTMENT OF TRANSPORTATION
BUREAU OF POLICY AND PLANNING
PLANNING INVENTORY AND DATA

TRAFFIC RECORDER DATA

TOWN OF SOUTHBURY		ROUTE 84						DIRECTION E
EB ON RAMP FROM US 6 (MAIN ST)		SUN	MON	TUE	WED	THU	FRI	SAT
DAY	DATE	0	0	05/28/2013	05/29/2013	05/30/2013	0	0
TYPE	HOUR	2013 ADT = 4600		ACF = NA				

12A		0	0	0	19	21	0	0
01A		0	0	0	9	16	0	0
02A		0	0	0	10	5	0	0
03A		0	0	0	7	5	0	0
04A		0	0	0	20	26	0	0
05A		0	0	0	82	74	0	0
06A		0	0	0	229	234	0	0
07A		0	0	345	342	338	0	0
08A		0	0	323	313	0	0	0
09A		0	0	276	302	0	0	0
10A		0	0	280	311	0	0	0
11A		0	0	324	321	0	0	0
12P		0	0	331	335	0	0	0
01P		0	0	348	356	0	0	0
02P		0	0	409	382	0	0	0
03P		0	0	419	433	0	0	0
04P		0	0	381	421	0	0	0
05P		0	0	380	408	0	0	0
06P		0	0	287	245	0	0	0
07P		0	0	195	204	0	0	0
08P		0	0	174	144	0	0	0
09P		0	0	108	106	0	0	0
10P		0	0	64	69	0	0	0
11P		0	0	64	61	0	0	0
TOT		0	0	4708	5129	719	0	0

STATE OF CONNECTICUT
 DEPARTMENT OF TRANSPORTATION
 BUREAU OF POLICY AND PLANNING
 PLANNING INVENTORY AND DATA

TRAFFIC RECORDER DATA

TOWN OF SOUTHBURY	ROUTE 84						DIRECTION W
WB ON RAMP FROM ROUTE 188 (STRONGTOWN RD)	SUN	MON	TUE	WED	THU	FRI	SAT
DAY	0	0	05/28/2013	05/29/2013	05/30/2013	0	0
DATE							
TYPE							
HOUR							
	2013 ADT = 3200		ACF = NA				

12A	0	0	0	21	21	0	0
01A	0	0	0	3	5	0	0
02A	0	0	0	8	7	0	0
03A	0	0	13	7	9	0	0
04A	0	0	19	12	18	0	0
05A	0	0	71	83	0	0	0
06A	0	0	228	194	0	0	0
07A	0	0	352	350	0	0	0
08A	0	0	240	240	0	0	0
09A	0	0	188	171	0	0	0
10A	0	0	161	173	0	0	0
11A	0	0	195	174	0	0	0
12P	0	0	181	175	0	0	0
01P	0	0	149	199	0	0	0
02P	0	0	249	267	0	0	0
03P	0	0	410	229	0	0	0
04P	0	0	238	229	0	0	0
05P	0	0	235	303	0	0	0
06P	0	0	173	212	0	0	0
07P	0	0	113	107	0	0	0
08P	0	0	102	101	0	0	0
09P	0	0	50	56	0	0	0
10P	0	0	33	35	0	0	0
11P	0	0	24	15	0	0	0
TOT	0	0	3424	3364	60	0	0

STATE OF CONNECTICUT
DEPARTMENT OF TRANSPORTATION
BUREAU OF POLICY AND PLANNING
PLANNING INVENTORY AND DATA

TRAFFIC RECORDER DATA

TOWN OF SOUTHBURY

ROUTE 84

DIRECTION W

WB OFF RAMP TO RT 188 (X16 STRONGTOWN RD)

DAY	SUN	MON	TUE	WED	THU	FRI	SAT
DATE	0	0	05/28/2013	05/29/2013	05/30/2013	0	0
TYPE							
HOUR							

2013 ADT = 3900 ACF = NA

12A	0	0	0	24	20	0	0
01A	0	0	0	8	14	0	0
02A	0	0	0	8	10	0	0
03A	0	0	14	6	13	0	0
04A	0	0	23	29	19	0	0
05A	0	0	82	95	0	0	0
06A	0	0	257	242	0	0	0
07A	0	0	351	364	0	0	0
08A	0	0	325	316	0	0	0
09A	0	0	215	214	0	0	0
10A	0	0	161	182	0	0	0
11A	0	0	185	210	0	0	0
12P	0	0	188	231	0	0	0
01P	0	0	218	256	0	0	0
02P	0	0	178	280	0	0	0
03P	0	0	230	332	0	0	0
04P	0	0	296	321	0	0	0
05P	0	0	305	349	0	0	0
06P	0	0	280	240	0	0	0
07P	0	0	177	188	0	0	0
08P	0	0	124	148	0	0	0
09P	0	0	108	120	0	0	0
10P	0	0	76	74	0	0	0
11P	0	0	46	45	0	0	0
TOT	0	0	3839	4282	76	0	0

STATE OF CONNECTICUT
DEPARTMENT OF TRANSPORTATION
BUREAU OF POLICY AND PLANNING
PLANNING INVENTORY AND DATA

TRAFFIC RECORDER DATA

TOWN OF SOUTHBURY	ROUTE 84						DIRECTION E
EB OFF RAMP TO RT 188 (X16 STRONGTOWN RD)	SUN	MON	TUE	WED	THU	FRI	SAT
DAY	0	0	05/28/2013	05/29/2013	05/30/2013	0	0
DATE	0	0	05/28/2013	05/29/2013	05/30/2013	0	0
TYPE							
HOUR							
	2013 ADT = 2600		ACF = NA				

12A	0	0	0	13	16	0	0
01A	0	0	0	7	10	0	0
02A	0	0	0	7	4	0	0
03A	0	0	0	3	4	0	0
04A	0	0	0	5	7	0	0
05A	0	0	0	26	30	0	0
06A	0	0	0	88	122	0	0
07A	0	0	253	243	246	0	0
08A	0	0	210	218	0	0	0
09A	0	0	135	132	0	0	0
10A	0	0	113	109	0	0	0
11A	0	0	118	123	0	0	0
12P	0	0	128	119	0	0	0
01P	0	0	112	153	0	0	0
02P	0	0	164	185	0	0	0
03P	0	0	197	216	0	0	0
04P	0	0	216	296	0	0	0
05P	0	0	245	271	0	0	0
06P	0	0	253	216	0	0	0
07P	0	0	149	123	0	0	0
08P	0	0	101	117	0	0	0
09P	0	0	61	92	0	0	0
10P	0	0	44	43	0	0	0
11P	0	0	16	27	0	0	0
TOT	0	0	2515	2832	439	0	0

STATE OF CONNECTICUT
DEPARTMENT OF TRANSPORTATION
BUREAU OF POLICY AND PLANNING
PLANNING INVENTORY AND DATA

TRAFFIC RECORDER DATA

TOWN OF SOUTHBURY	ROUTE 84						DIRECTION E
EB ON RAMP FROM ROUTE 188 (STRONGTOWN RD)	SUN	MON	TUE	WED	THU	FRI	SAT
DAY	0	0	05/28/2013	05/29/2013	05/30/2013	0	0
DATE	0	0	05/28/2013	05/29/2013	05/30/2013	0	0
TYPE							
HOUR							
	2013 ADT = 3800		ACF = NA				

12A	0	0	0	23	17	0	0
01A	0	0	0	3	7	0	0
02A	0	0	0	13	8	0	0
03A	0	0	0	14	8	0	0
04A	0	0	0	11	18	0	0
05A	0	0	0	63	64	0	0
06A	0	0	0	213	244	0	0
07A	0	0	449	452	424	0	0
08A	0	0	289	317	0	0	0
09A	0	0	274	273	0	0	0
10A	0	0	213	201	0	0	0
11A	0	0	161	161	0	0	0
12P	0	0	196	207	0	0	0
01P	0	0	191	218	0	0	0
02P	0	0	263	268	0	0	0
03P	0	0	331	332	0	0	0
04P	0	0	332	337	0	0	0
05P	0	0	346	342	0	0	0
06P	0	0	239	234	0	0	0
07P	0	0	131	125	0	0	0
08P	0	0	106	105	0	0	0
09P	0	0	83	78	0	0	0
10P	0	0	64	42	0	0	0
11P	0	0	31	30	0	0	0
TOT	0	0	3699	4062	790	0	0

STATE OF CONNECTICUT
DEPARTMENT OF TRANSPORTATION
BUREAU OF POLICY AND PLANNING
PLANNING INVENTORY AND DATA

TRAFFIC RECORDER DATA

TOWN OF SOUTHBURY	ROUTE 84							DIRECTION W
WB ON RAMP FROM BULLET HILL RD #1	SUN	MON	TUE	WED	THU	FRI	SAT	
DAY	0	07/12/2010	07/13/2010	0	0	0	0	
DATE								
TYPE								
HOUR								
	2010 ADT = 900		ACF = NA					

12A	0	0	2	0	0	0	0	
01A	0	0	1	0	0	0	0	
02A	0	0	0	0	0	0	0	
03A	0	1	0	0	0	0	0	
04A	0	2	0	0	0	0	0	
05A	0	11	0	0	0	0	0	
06A	0	37	0	0	0	0	0	
07A	0	71	0	0	0	0	0	
08A	0	81	0	0	0	0	0	
09A	0	65	0	0	0	0	0	
10A	0	45	0	0	0	0	0	
11A	0	40	0	0	0	0	0	
12P	0	67	0	0	0	0	0	
01P	0	44	0	0	0	0	0	
02P	0	35	0	0	0	0	0	
03P	0	52	0	0	0	0	0	
04P	0	102	0	0	0	0	0	
05P	0	162	0	0	0	0	0	
06P	0	89	0	0	0	0	0	
07P	0	37	0	0	0	0	0	
08P	0	19	0	0	0	0	0	
09P	0	9	0	0	0	0	0	
10P	0	6	0	0	0	0	0	
11P	0	1	0	0	0	0	0	
TOT	0	976	3	0	0	0	0	

STATE OF CONNECTICUT
DEPARTMENT OF TRANSPORTATION
BUREAU OF POLICY AND PLANNING
PLANNING INVENTORY AND DATA

TRAFFIC RECORDER DATA

TOWN OF SOUTHBURY	ROUTE 84							DIRECTION E
EB OFF RMP TO SSR 487 (X15 KETTLETOWN RD)	SUN	MON	TUE	WED	THU	FRI	SAT	
DAY	0	07/12/2010	07/13/2010	0	0	0	0	
DATE								
TYPE								
HOUR								
	2010 ADT = 500		ACF = NA					

12A	0	0	3	0	0	0	0	
01A	0	2	0	0	0	0	0	
02A	0	0	0	0	0	0	0	
03A	0	0	0	0	0	0	0	
04A	0	2	0	0	0	0	0	
05A	0	1	0	0	0	0	0	
06A	0	8	0	0	0	0	0	
07A	0	77	0	0	0	0	0	
08A	0	150	0	0	0	0	0	
09A	0	52	0	0	0	0	0	
10A	0	36	0	0	0	0	0	
11A	0	28	0	0	0	0	0	
12P	0	31	0	0	0	0	0	
01P	0	28	0	0	0	0	0	
02P	0	19	0	0	0	0	0	
03P	0	17	0	0	0	0	0	
04P	0	20	0	0	0	0	0	
05P	0	21	0	0	0	0	0	
06P	0	18	0	0	0	0	0	
07P	0	15	0	0	0	0	0	
08P	0	8	0	0	0	0	0	
09P	0	5	0	0	0	0	0	
10P	0	4	0	0	0	0	0	
11P	0	3	0	0	0	0	0	
TOT	0	545	3	0	0	0	0	

STATE OF CONNECTICUT
DEPARTMENT OF TRANSPORTATION
BUREAU OF POLICY AND PLANNING
PLANNING INVENTORY AND DATA

TRAFFIC RECORDER DATA

TOWN OF SOUTHBURY

ROUTE 84

DIRECTION W

WB ON RAMP FROM OAKDALE ROAD

DAY	SUN	MON	TUE	WED	THU	FRI	SAT
DATE	0	07/12/2010	07/13/2010	0	0	0	0
TYPE							
HOUR							

2010 ADT = 600

ACF = NA

12A	0	0	1	0	0	0	0
01A	0	1	0	0	0	0	0
02A	0	1	0	0	0	0	0
03A	0	1	0	0	0	0	0
04A	0	3	0	0	0	0	0
05A	0	30	0	0	0	0	0
06A	0	53	0	0	0	0	0
07A	0	67	0	0	0	0	0
08A	0	54	0	0	0	0	0
09A	0	40	0	0	0	0	0
10A	0	45	0	0	0	0	0
11A	0	51	0	0	0	0	0
12P	0	42	0	0	0	0	0
01P	0	55	0	0	0	0	0
02P	0	40	0	0	0	0	0
03P	0	52	0	0	0	0	0
04P	0	28	0	0	0	0	0
05P	0	30	0	0	0	0	0
06P	0	28	0	0	0	0	0
07P	0	15	0	0	0	0	0
08P	0	11	0	0	0	0	0
09P	0	8	0	0	0	0	0
10P	0	7	0	0	0	0	0
11P	0	3	0	0	0	0	0
TOT	0	665	1	0	0	0	0

STATE OF CONNECTICUT
 DEPARTMENT OF TRANSPORTATION
 BUREAU OF POLICY AND PLANNING
 PLANNING INVENTORY AND DATA

TRAFFIC RECORDER DATA

TOWN OF SOUTHBURY	ROUTE 84							DIRECTION E
EB OFF RAMP TO FISH ROCK ROAD (EXIT 13)	SUN	MON	TUE	WED	THU	FRI	SAT	
DAY	0	07/12/2010	07/13/2010	0	0	0	0	
DATE								
TYPE								
HOUR								
	2010 ADT = 900		ACF = NA					

12A	0	0	16	0	0	0	0	
01A	0	2	2	0	0	0	0	
02A	0	2	8	0	0	0	0	
03A	0	0	0	0	0	0	0	
04A	0	2	0	0	0	0	0	
05A	0	24	0	0	0	0	0	
06A	0	11	0	0	0	0	0	
07A	0	25	0	0	0	0	0	
08A	0	24	0	0	0	0	0	
09A	0	40	0	0	0	0	0	
10A	0	37	0	0	0	0	0	
11A	0	34	0	0	0	0	0	
12P	0	54	0	0	0	0	0	
01P	0	49	0	0	0	0	0	
02P	0	58	0	0	0	0	0	
03P	0	86	0	0	0	0	0	
04P	0	85	0	0	0	0	0	
05P	0	118	0	0	0	0	0	
06P	0	118	0	0	0	0	0	
07P	0	62	0	0	0	0	0	
08P	0	43	0	0	0	0	0	
09P	0	38	0	0	0	0	0	
10P	0	23	0	0	0	0	0	
11P	0	20	0	0	0	0	0	
TOT	0	955	26	0	0	0	0	

STATE OF CONNECTICUT
DEPARTMENT OF TRANSPORTATION
BUREAU OF POLICY AND PLANNING
PLANNING INVENTORY AND DATA

TRAFFIC RECORDER DATA

TOWN OF SOUTHBURY

ROUTE 84

DIRECTION W

WB ON RAMP FROM ROUTE 172

DAY	SUN	MON	TUE	WED	THU	FRI	SAT
DATE	0	07/12/2010	07/13/2010	0	0	0	0
TYPE							
HOUR							

2010 ADT = 4000 ACF = NA

12A	0	0	9	0	0	0	0
01A	0	10	11	0	0	0	0
02A	0	5	0	0	0	0	0
03A	0	13	0	0	0	0	0
04A	0	20	0	0	0	0	0
05A	0	110	0	0	0	0	0
06A	0	292	0	0	0	0	0
07A	0	457	0	0	0	0	0
08A	0	420	0	0	0	0	0
09A	0	289	0	0	0	0	0
10A	0	289	0	0	0	0	0
11A	0	282	0	0	0	0	0
12P	0	274	0	0	0	0	0
01P	0	276	0	0	0	0	0
02P	0	313	0	0	0	0	0
03P	0	291	0	0	0	0	0
04P	0	250	0	0	0	0	0
05P	0	212	0	0	0	0	0
06P	0	165	0	0	0	0	0
07P	0	127	0	0	0	0	0
08P	0	117	0	0	0	0	0
09P	0	58	0	0	0	0	0
10P	0	43	0	0	0	0	0
11P	0	25	0	0	0	0	0
TOT	0	4338	20	0	0	0	0

STATE OF CONNECTICUT
DEPARTMENT OF TRANSPORTATION
BUREAU OF POLICY AND PLANNING
PLANNING INVENTORY AND DATA

TRAFFIC RECORDER DATA

TOWN OF SOUTHBURY	ROUTE 84							DIRECTION W
WB OFF RAMP TO ROUTE 172 (EXIT 14)	SUN	MON	TUE	WED	THU	FRI	SAT	
DAY	0	07/12/2010	07/13/2010	0	0	0	0	
DATE								
TYPE								
HOUR								
	2010 ADT = 3900		ACF = NA					

12A	0	0	23	0	0	0	0	
01A	0	20	23	0	0	0	0	
02A	0	6	0	0	0	0	0	
03A	0	7	0	0	0	0	0	
04A	0	20	0	0	0	0	0	
05A	0	87	0	0	0	0	0	
06A	0	329	0	0	0	0	0	
07A	0	328	0	0	0	0	0	
08A	0	299	0	0	0	0	0	
09A	0	272	0	0	0	0	0	
10A	0	148	0	0	0	0	0	
11A	0	101	0	0	0	0	0	
12P	0	257	0	0	0	0	0	
01P	0	120	0	0	0	0	0	
02P	0	170	0	0	0	0	0	
03P	0	301	0	0	0	0	0	
04P	0	313	0	0	0	0	0	
05P	0	397	0	0	0	0	0	
06P	0	313	0	0	0	0	0	
07P	0	242	0	0	0	0	0	
08P	0	142	0	0	0	0	0	
09P	0	136	0	0	0	0	0	
10P	0	164	0	0	0	0	0	
11P	0	50	0	0	0	0	0	
TOT	0	4222	46	0	0	0	0	

STATE OF CONNECTICUT
DEPARTMENT OF TRANSPORTATION
BUREAU OF POLICY AND PLANNING
PLANNING INVENTORY AND DATA

TRAFFIC RECORDER DATA

TOWN OF SOUTHBURY

ROUTE 84

DIRECTION E

EB OFF RAMP TO ROUTE 172 (EXIT 14)

DAY	SUN	MON	TUE	WED	THU	FRI	SAT
DATE	0	07/12/2010	07/13/2010	0	0	0	0
TYPE							
HOUR							

2010 ADT = 3300 ACF = NA

12A	0	0	27	0	0	0	0
01A	0	11	12	0	0	0	0
02A	0	13	10	0	0	0	0
03A	0	3	0	0	0	0	0
04A	0	3	0	0	0	0	0
05A	0	18	0	0	0	0	0
06A	0	57	0	0	0	0	0
07A	0	121	0	0	0	0	0
08A	0	189	0	0	0	0	0
09A	0	157	0	0	0	0	0
10A	0	140	0	0	0	0	0
11A	0	173	0	0	0	0	0
12P	0	207	0	0	0	0	0
01P	0	193	0	0	0	0	0
02P	0	252	0	0	0	0	0
03P	0	257	0	0	0	0	0
04P	0	293	0	0	0	0	0
05P	0	418	0	0	0	0	0
06P	0	393	0	0	0	0	0
07P	0	201	0	0	0	0	0
08P	0	199	0	0	0	0	0
09P	0	117	0	0	0	0	0
10P	0	76	0	0	0	0	0
11P	0	36	0	0	0	0	0
TOT	0	3527	49	0	0	0	0

STATE OF CONNECTICUT
 DEPARTMENT OF TRANSPORTATION
 BUREAU OF POLICY AND PLANNING
 PLANNING INVENTORY AND DATA

TRAFFIC RECORDER DATA

TOWN OF SOUTHBURY	ROUTE 84							DIRECTION E
EB ON RAMP FROM ROUTE 172	SUN	MON	TUE	WED	THU	FRI	SAT	
DAY	0	07/12/2010	07/13/2010	0	0	0	0	
DATE								
TYPE								
HOUR								
	2010 ADT = 3300		ACF = NA					

12A	0	0	32	0	0	0	0	
01A	0	13	13	0	0	0	0	
02A	0	9	7	0	0	0	0	
03A	0	6	0	0	0	0	0	
04A	0	20	0	0	0	0	0	
05A	0	58	0	0	0	0	0	
06A	0	184	0	0	0	0	0	
07A	0	251	0	0	0	0	0	
08A	0	254	0	0	0	0	0	
09A	0	215	0	0	0	0	0	
10A	0	186	0	0	0	0	0	
11A	0	193	0	0	0	0	0	
12P	0	188	0	0	0	0	0	
01P	0	194	0	0	0	0	0	
02P	0	282	0	0	0	0	0	
03P	0	298	0	0	0	0	0	
04P	0	247	0	0	0	0	0	
05P	0	244	0	0	0	0	0	
06P	0	161	0	0	0	0	0	
07P	0	108	0	0	0	0	0	
08P	0	143	0	0	0	0	0	
09P	0	109	0	0	0	0	0	
10P	0	130	0	0	0	0	0	
11P	0	47	0	0	0	0	0	
TOT	0	3540	52	0	0	0	0	

STATE OF CONNECTICUT
DEPARTMENT OF TRANSPORTATION
BUREAU OF POLICY AND PLANNING
PLANNING INVENTORY AND DATA

TRAFFIC RECORDER DATA

TOWN OF SOUTHBURY		ROUTE 84						DIRECTION W
WB ON RAMP FROM US 6 (MAIN ST)		SUN	MON	TUE	WED	THU	FRI	SAT
DAY	DATE	0	07/12/2010	07/13/2010	0	0	0	0
TYPE	HOUR	2010 ADT = 5800		ACF = NA				

12A		0	0	12	0	0	0	0
01A		0	8	16	0	0	0	0
02A		0	13	0	0	0	0	0
03A		0	15	0	0	0	0	0
04A		0	42	0	0	0	0	0
05A		0	169	0	0	0	0	0
06A		0	469	0	0	0	0	0
07A		0	693	0	0	0	0	0
08A		0	628	0	0	0	0	0
09A		0	398	0	0	0	0	0
10A		0	341	0	0	0	0	0
11A		0	304	0	0	0	0	0
12P		0	341	0	0	0	0	0
01P		0	305	0	0	0	0	0
02P		0	376	0	0	0	0	0
03P		0	399	0	0	0	0	0
04P		0	426	0	0	0	0	0
05P		0	393	0	0	0	0	0
06P		0	286	0	0	0	0	0
07P		0	246	0	0	0	0	0
08P		0	203	0	0	0	0	0
09P		0	137	0	0	0	0	0
10P		0	76	0	0	0	0	0
11P		0	35	0	0	0	0	0
TOT		0	6303	28	0	0	0	0

STATE OF CONNECTICUT
DEPARTMENT OF TRANSPORTATION
BUREAU OF POLICY AND PLANNING
PLANNING INVENTORY AND DATA

TRAFFIC RECORDER DATA

TOWN OF SOUTHBURY		ROUTE 84						DIRECTION E
EB OFF RAMP TO US 6 (EXIT 15 MAIN ST)		SUN	MON	TUE	WED	THU	FRI	SAT
DAY	DATE	0	07/12/2010	07/13/2010	0	0	0	0
TYPE	HOUR	2010 ADT = 5600		ACF = NA				

12A		0	0	46	0	0	0	0
01A		0	21	18	0	0	0	0
02A		0	8	20	0	0	0	0
03A		0	24	0	0	0	0	0
04A		0	23	0	0	0	0	0
05A		0	44	0	0	0	0	0
06A		0	160	0	0	0	0	0
07A		0	275	0	0	0	0	0
08A		0	325	0	0	0	0	0
09A		0	266	0	0	0	0	0
10A		0	274	0	0	0	0	0
11A		0	278	0	0	0	0	0
12P		0	336	0	0	0	0	0
01P		0	321	0	0	0	0	0
02P		0	364	0	0	0	0	0
03P		0	535	0	0	0	0	0
04P		0	498	0	0	0	0	0
05P		0	707	0	0	0	0	0
06P		0	576	0	0	0	0	0
07P		0	310	0	0	0	0	0
08P		0	284	0	0	0	0	0
09P		0	189	0	0	0	0	0
10P		0	113	0	0	0	0	0
11P		0	89	0	0	0	0	0
TOT		0	6020	84	0	0	0	0

STATE OF CONNECTICUT
DEPARTMENT OF TRANSPORTATION
BUREAU OF POLICY AND PLANNING
PLANNING INVENTORY AND DATA

TRAFFIC RECORDER DATA

TOWN OF SOUTHBURY

ROUTE 84

DIRECTION W

WB OFF RAMP TO US 6 (EXIT 15 MAIN ST)

DAY	SUN	MON	TUE	WED	THU	FRI	SAT
DATE	0	07/12/2010	07/13/2010	0	0	0	0
TYPE							
HOUR							

2010 ADT = 5900

ACF = NA

12A	0	0	24	0	0	0	0
01A	0	15	18	0	0	0	0
02A	0	12	0	0	0	0	0
03A	0	5	0	0	0	0	0
04A	0	26	0	0	0	0	0
05A	0	92	0	0	0	0	0
06A	0	286	0	0	0	0	0
07A	0	366	0	0	0	0	0
08A	0	527	0	0	0	0	0
09A	0	404	0	0	0	0	0
10A	0	391	0	0	0	0	0
11A	0	528	0	0	0	0	0
12P	0	404	0	0	0	0	0
01P	0	511	0	0	0	0	0
02P	0	512	0	0	0	0	0
03P	0	393	0	0	0	0	0
04P	0	410	0	0	0	0	0
05P	0	425	0	0	0	0	0
06P	0	352	0	0	0	0	0
07P	0	235	0	0	0	0	0
08P	0	191	0	0	0	0	0
09P	0	161	0	0	0	0	0
10P	0	94	0	0	0	0	0
11P	0	60	0	0	0	0	0
TOT	0	6400	42	0	0	0	0

STATE OF CONNECTICUT
DEPARTMENT OF TRANSPORTATION
BUREAU OF POLICY AND PLANNING
PLANNING INVENTORY AND DATA

TRAFFIC RECORDER DATA

TOWN OF SOUTHBURY	ROUTE 84							DIRECTION E
EB ON RAMP FROM US 6 (MAIN ST)	SUN	MON	TUE	WED	THU	FRI	SAT	
DAY	0	07/12/2010	07/13/2010	0	0	0	0	
DATE								
TYPE								
HOUR								
	2010 ADT = 4900		ACF = NA					

12A	0	0	28	0	0	0	0	
01A	0	9	18	0	0	0	0	
02A	0	7	14	0	0	0	0	
03A	0	16	0	0	0	0	0	
04A	0	23	0	0	0	0	0	
05A	0	86	0	0	0	0	0	
06A	0	166	0	0	0	0	0	
07A	0	321	0	0	0	0	0	
08A	0	335	0	0	0	0	0	
09A	0	307	0	0	0	0	0	
10A	0	313	0	0	0	0	0	
11A	0	290	0	0	0	0	0	
12P	0	365	0	0	0	0	0	
01P	0	333	0	0	0	0	0	
02P	0	368	0	0	0	0	0	
03P	0	425	0	0	0	0	0	
04P	0	436	0	0	0	0	0	
05P	0	421	0	0	0	0	0	
06P	0	334	0	0	0	0	0	
07P	0	236	0	0	0	0	0	
08P	0	202	0	0	0	0	0	
09P	0	145	0	0	0	0	0	
10P	0	82	0	0	0	0	0	
11P	0	56	0	0	0	0	0	
TOT	0	5276	60	0	0	0	0	

STATE OF CONNECTICUT
DEPARTMENT OF TRANSPORTATION
BUREAU OF POLICY AND PLANNING
PLANNING INVENTORY AND DATA

TRAFFIC RECORDER DATA

TOWN OF SOUTHBURY	ROUTE 84						DIRECTION W
WB ON RAMP FROM ROUTE 188 (STRONGTOWN RD)	SUN	MON	TUE	WED	THU	FRI	SAT
DAY	0	07/12/2010	07/13/2010	0	0	0	0
DATE							
TYPE							
HOUR							
	2010 ADT = 2900		ACF = NA				

12A	0	0	18	0	0	0	0
01A	0	0	10	0	0	0	0
02A	0	0	12	0	0	0	0
03A	0	0	8	0	0	0	0
04A	0	7	0	0	0	0	0
05A	0	68	0	0	0	0	0
06A	0	151	0	0	0	0	0
07A	0	310	0	0	0	0	0
08A	0	256	0	0	0	0	0
09A	0	212	0	0	0	0	0
10A	0	179	0	0	0	0	0
11A	0	170	0	0	0	0	0
12P	0	196	0	0	0	0	0
01P	0	162	0	0	0	0	0
02P	0	171	0	0	0	0	0
03P	0	203	0	0	0	0	0
04P	0	223	0	0	0	0	0
05P	0	293	0	0	0	0	0
06P	0	177	0	0	0	0	0
07P	0	118	0	0	0	0	0
08P	0	103	0	0	0	0	0
09P	0	72	0	0	0	0	0
10P	0	48	0	0	0	0	0
11P	0	28	0	0	0	0	0
TOT	0	3147	48	0	0	0	0

STATE OF CONNECTICUT
DEPARTMENT OF TRANSPORTATION
BUREAU OF POLICY AND PLANNING
PLANNING INVENTORY AND DATA

TRAFFIC RECORDER DATA

TOWN OF SOUTHBURY	ROUTE 84							DIRECTION W
WB OFF RAMP TO RT 188 (X16 STRONGTOWN RD)	SUN	MON	TUE	WED	THU	FRI	SAT	
DAY	0	07/12/2010	07/13/2010	0	0	0	0	
DATE								
TYPE								
HOUR								
	2010 ADT = 4100		ACF = NA					

12A	0	0	40	0	0	0	0	
01A	0	0	22	0	0	0	0	
02A	0	0	9	0	0	0	0	
03A	0	0	11	0	0	0	0	
04A	0	19	0	0	0	0	0	
05A	0	84	0	0	0	0	0	
06A	0	222	0	0	0	0	0	
07A	0	326	0	0	0	0	0	
08A	0	334	0	0	0	0	0	
09A	0	221	0	0	0	0	0	
10A	0	226	0	0	0	0	0	
11A	0	208	0	0	0	0	0	
12P	0	209	0	0	0	0	0	
01P	0	257	0	0	0	0	0	
02P	0	474	0	0	0	0	0	
03P	0	351	0	0	0	0	0	
04P	0	282	0	0	0	0	0	
05P	0	339	0	0	0	0	0	
06P	0	244	0	0	0	0	0	
07P	0	189	0	0	0	0	0	
08P	0	166	0	0	0	0	0	
09P	0	126	0	0	0	0	0	
10P	0	74	0	0	0	0	0	
11P	0	40	0	0	0	0	0	
TOT	0	4391	82	0	0	0	0	

STATE OF CONNECTICUT
 DEPARTMENT OF TRANSPORTATION
 BUREAU OF POLICY AND PLANNING
 PLANNING INVENTORY AND DATA

TRAFFIC RECORDER DATA

TOWN OF SOUTHBURY	ROUTE 84							DIRECTION E
EB OFF RAMP TO RT 188 (X16 STRONGTOWN RD)	SUN	MON	TUE	WED	THU	FRI	SAT	
DAY	0	07/12/2010	07/13/2010	0	0	0	0	
DATE								
TYPE								
HOUR								
	2010 ADT = 2400		ACF = NA					

12A	0	0	21	0	0	0	0	
01A	0	0	20	0	0	0	0	
02A	0	0	6	0	0	0	0	
03A	0	0	3	0	0	0	0	
04A	0	4	0	0	0	0	0	
05A	0	22	0	0	0	0	0	
06A	0	46	0	0	0	0	0	
07A	0	166	0	0	0	0	0	
08A	0	204	0	0	0	0	0	
09A	0	137	0	0	0	0	0	
10A	0	120	0	0	0	0	0	
11A	0	134	0	0	0	0	0	
12P	0	154	0	0	0	0	0	
01P	0	139	0	0	0	0	0	
02P	0	135	0	0	0	0	0	
03P	0	197	0	0	0	0	0	
04P	0	230	0	0	0	0	0	
05P	0	287	0	0	0	0	0	
06P	0	214	0	0	0	0	0	
07P	0	126	0	0	0	0	0	
08P	0	121	0	0	0	0	0	
09P	0	67	0	0	0	0	0	
10P	0	56	0	0	0	0	0	
11P	0	33	0	0	0	0	0	
TOT	0	2592	50	0	0	0	0	

STATE OF CONNECTICUT
DEPARTMENT OF TRANSPORTATION
BUREAU OF POLICY AND PLANNING
PLANNING INVENTORY AND DATA

TRAFFIC RECORDER DATA

TOWN OF SOUTHBURY	ROUTE 84						DIRECTION E
EB ON RAMP FROM ROUTE 188 (STRONGTOWN RD)	SUN	MON	TUE	WED	THU	FRI	SAT
DAY	0	07/12/2010	07/13/2010	0	0	0	0
DATE							
TYPE							
HOUR							
	2010 ADT = 3400		ACF = NA				

12A	0	0	19	0	0	0	0
01A	0	0	10	0	0	0	0
02A	0	0	5	0	0	0	0
03A	0	0	10	0	0	0	0
04A	0	31	0	0	0	0	0
05A	0	61	0	0	0	0	0
06A	0	178	0	0	0	0	0
07A	0	361	0	0	0	0	0
08A	0	288	0	0	0	0	0
09A	0	238	0	0	0	0	0
10A	0	197	0	0	0	0	0
11A	0	189	0	0	0	0	0
12P	0	203	0	0	0	0	0
01P	0	179	0	0	0	0	0
02P	0	233	0	0	0	0	0
03P	0	308	0	0	0	0	0
04P	0	319	0	0	0	0	0
05P	0	330	0	0	0	0	0
06P	0	184	0	0	0	0	0
07P	0	145	0	0	0	0	0
08P	0	112	0	0	0	0	0
09P	0	66	0	0	0	0	0
10P	0	57	0	0	0	0	0
11P	0	27	0	0	0	0	0
TOT	0	3706	44	0	0	0	0

STATE OF CONNECTICUT
DEPARTMENT OF TRANSPORTATION
BUREAU OF POLICY AND PLANNING
PLANNING INVENTORY AND DATA

TRAFFIC RECORDER DATA

TOWN OF SOUTHBURY

ROUTE 84

DIRECTION W

WB ON RAMP FROM BULLET HILL RD #1

DAY	SUN	MON	TUE	WED	THU	FRI	SAT
DATE	0	0	06/19/2007	06/20/2007	0	0	0
TYPE							
HOUR							

2007 ADT = 1000 ACF = NA

12A	0	0	0	0	0	0	0
01A	0	0	0	1	0	0	0
02A	0	0	0	0	0	0	0
03A	0	0	0	2	0	0	0
04A	0	0	0	2	0	0	0
05A	0	0	17	0	0	0	0
06A	0	0	42	0	0	0	0
07A	0	0	83	0	0	0	0
08A	0	0	85	0	0	0	0
09A	0	0	59	0	0	0	0
10A	0	0	46	0	0	0	0
11A	0	0	74	0	0	0	0
12P	0	0	67	0	0	0	0
01P	0	0	65	0	0	0	0
02P	0	0	60	0	0	0	0
03P	0	0	81	0	0	0	0
04P	0	0	103	0	0	0	0
05P	0	0	156	0	0	0	0
06P	0	0	92	0	0	0	0
07P	0	0	44	0	0	0	0
08P	0	0	29	0	0	0	0
09P	0	0	20	0	0	0	0
10P	0	0	14	0	0	0	0
11P	0	0	5	0	0	0	0
TOT	0	0	1142	5	0	0	0

STATE OF CONNECTICUT
DEPARTMENT OF TRANSPORTATION
BUREAU OF POLICY AND PLANNING
PLANNING INVENTORY AND DATA

TRAFFIC RECORDER DATA

TOWN OF SOUTHBURY	ROUTE 84							DIRECTION E
EB OFF RMP TO SSR 487 (X15 KETTLETOWN RD)	SUN	MON	TUE	WED	THU	FRI	SAT	
DAY	0	0	0	06/20/2007	06/21/2007	0	0	
DATE								
TYPE								
HOUR								
	2007 ADT = 500		ACF = NA					

12A	0	0	0	0	1	0	0	
01A	0	0	0	0	0	0	0	
02A	0	0	0	0	3	0	0	
03A	0	0	0	0	1	0	0	
04A	0	0	0	11	0	0	0	
05A	0	0	0	3	0	0	0	
06A	0	0	0	19	0	0	0	
07A	0	0	0	78	0	0	0	
08A	0	0	0	144	0	0	0	
09A	0	0	0	59	0	0	0	
10A	0	0	0	27	0	0	0	
11A	0	0	0	26	0	0	0	
12P	0	0	0	19	0	0	0	
01P	0	0	0	25	0	0	0	
02P	0	0	0	14	0	0	0	
03P	0	0	0	16	0	0	0	
04P	0	0	0	24	0	0	0	
05P	0	0	0	24	0	0	0	
06P	0	0	0	18	0	0	0	
07P	0	0	0	7	0	0	0	
08P	0	0	0	16	0	0	0	
09P	0	0	0	6	0	0	0	
10P	0	0	0	8	0	0	0	
11P	0	0	0	7	0	0	0	
TOT	0	0	0	551	5	0	0	

STATE OF CONNECTICUT
DEPARTMENT OF TRANSPORTATION
BUREAU OF POLICY AND PLANNING
PLANNING INVENTORY AND DATA

TRAFFIC RECORDER DATA

TOWN OF SOUTHBURY	ROUTE 84							DIRECTION W
WB ON RAMP FROM OAKDALE ROAD	SUN	MON	TUE	WED	THU	FRI	SAT	
DAY	0	06/18/2007	06/19/2007	0	0	0	0	
DATE								
TYPE								
HOUR								
	2007 ADT = 500		ACF = NA					

12A	0	0	3	0	0	0	0	
01A	0	0	1	0	0	0	0	
02A	0	0	0	0	0	0	0	
03A	0	1	0	0	0	0	0	
04A	0	3	1	0	0	0	0	
05A	0	27	0	0	0	0	0	
06A	0	49	0	0	0	0	0	
07A	0	79	0	0	0	0	0	
08A	0	58	0	0	0	0	0	
09A	0	43	0	0	0	0	0	
10A	0	34	0	0	0	0	0	
11A	0	25	0	0	0	0	0	
12P	0	20	0	0	0	0	0	
01P	0	22	0	0	0	0	0	
02P	0	30	0	0	0	0	0	
03P	0	27	0	0	0	0	0	
04P	0	39	0	0	0	0	0	
05P	0	30	0	0	0	0	0	
06P	0	28	0	0	0	0	0	
07P	0	12	0	0	0	0	0	
08P	0	13	0	0	0	0	0	
09P	0	10	0	0	0	0	0	
10P	0	10	0	0	0	0	0	
11P	0	1	0	0	0	0	0	
TOT	0	561	5	0	0	0	0	

STATE OF CONNECTICUT
DEPARTMENT OF TRANSPORTATION
BUREAU OF POLICY AND PLANNING
PLANNING INVENTORY AND DATA

TRAFFIC RECORDER DATA

TOWN OF SOUTHBURY		ROUTE 84						DIRECTION E
EB OFF RAMP TO FISH ROCK ROAD (EXIT 13)		SUN	MON	TUE	WED	THU	FRI	SAT
DAY	DATE	0	06/18/2007	06/19/2007	0	0	0	0
TYPE	HOUR	2007 ADT = 900		ACF = NA		*****		
	12A	0	0	8	0	0	0	0
	01A	0	0	5	0	0	0	0
	02A	0	0	9	0	0	0	0
	03A	0	0	2	0	0	0	0
	04A	0	0	2	0	0	0	0
	05A	0	7	4	0	0	0	0
	06A	0	29	0	0	0	0	0
	07A	0	25	0	0	0	0	0
	08A	0	26	0	0	0	0	0
	09A	0	28	0	0	0	0	0
	10A	0	27	0	0	0	0	0
	11A	0	36	0	0	0	0	0
	12P	0	44	0	0	0	0	0
	01P	0	48	0	0	0	0	0
	02P	0	78	0	0	0	0	0
	03P	0	95	0	0	0	0	0
	04P	0	126	0	0	0	0	0
	05P	0	110	0	0	0	0	0
	06P	0	92	0	0	0	0	0
	07P	0	61	0	0	0	0	0
	08P	0	50	0	0	0	0	0
	09P	0	30	0	0	0	0	0
	10P	0	25	0	0	0	0	0
	11P	0	22	0	0	0	0	0
	TOT	0	959	30	0	0	0	0

STATE OF CONNECTICUT
 DEPARTMENT OF TRANSPORTATION
 BUREAU OF POLICY AND PLANNING
 PLANNING INVENTORY AND DATA

TRAFFIC RECORDER DATA

TOWN OF SOUTHBURY

ROUTE 84

DIRECTION W

WB ON RAMP FROM ROUTE 172

DAY	SUN	MON	TUE	WED	THU	FRI	SAT
DATE	0	06/18/2007	06/19/2007	0	0	0	0
TYPE							
HOUR							

2007 ADT = 3500 ACF = NA

12A	0	0	16	0	0	0	0
01A	0	0	3	0	0	0	0
02A	0	0	5	0	0	0	0
03A	0	6	6	0	0	0	0
04A	0	17	28	0	0	0	0
05A	0	105	0	0	0	0	0
06A	0	384	0	0	0	0	0
07A	0	453	0	0	0	0	0
08A	0	389	0	0	0	0	0
09A	0	296	0	0	0	0	0
10A	0	228	0	0	0	0	0
11A	0	194	0	0	0	0	0
12P	0	160	0	0	0	0	0
01P	0	215	0	0	0	0	0
02P	0	193	0	0	0	0	0
03P	0	220	0	0	0	0	0
04P	0	214	0	0	0	0	0
05P	0	219	0	0	0	0	0
06P	0	157	0	0	0	0	0
07P	0	125	0	0	0	0	0
08P	0	85	0	0	0	0	0
09P	0	100	0	0	0	0	0
10P	0	71	0	0	0	0	0
11P	0	33	0	0	0	0	0
TOT	0	3864	58	0	0	0	0

STATE OF CONNECTICUT
DEPARTMENT OF TRANSPORTATION
BUREAU OF POLICY AND PLANNING
PLANNING INVENTORY AND DATA

TRAFFIC RECORDER DATA

TOWN OF SOUTHBURY

ROUTE 84

DIRECTION W

WB OFF RAMP TO ROUTE 172 (EXIT 14)

DAY	SUN	MON	TUE	WED	THU	FRI	SAT
DATE	0	0	06/19/2007	06/20/2007	0	0	0
TYPE							
HOUR							

2007 ADT = 4200

ACF = NA

12A	0	0	0	29	0	0	0
01A	0	0	0	13	0	0	0
02A	0	0	0	10	0	0	0
03A	0	0	0	7	0	0	0
04A	0	0	0	14	0	0	0
05A	0	0	102	0	0	0	0
06A	0	0	349	0	0	0	0
07A	0	0	336	0	0	0	0
08A	0	0	310	0	0	0	0
09A	0	0	231	0	0	0	0
10A	0	0	216	0	0	0	0
11A	0	0	259	0	0	0	0
12P	0	0	230	0	0	0	0
01P	0	0	268	0	0	0	0
02P	0	0	364	0	0	0	0
03P	0	0	267	0	0	0	0
04P	0	0	298	0	0	0	0
05P	0	0	353	0	0	0	0
06P	0	0	300	0	0	0	0
07P	0	0	184	0	0	0	0
08P	0	0	172	0	0	0	0
09P	0	0	146	0	0	0	0
10P	0	0	166	0	0	0	0
11P	0	0	60	0	0	0	0
TOT	0	0	4611	73	0	0	0

STATE OF CONNECTICUT
 DEPARTMENT OF TRANSPORTATION
 BUREAU OF POLICY AND PLANNING
 PLANNING INVENTORY AND DATA

TRAFFIC RECORDER DATA

TOWN OF SOUTHBURY	ROUTE 84							DIRECTION E
EB OFF RAMP TO ROUTE 172 (EXIT 14)	SUN	MON	TUE	WED	THU	FRI	SAT	
DAY	0	06/18/2007	06/19/2007	0	0	0	0	
DATE								
TYPE								
HOUR								
	2007 ADT = 3400		ACF = NA					

12A	0	0	32	0	0	0	0	
01A	0	0	15	0	0	0	0	
02A	0	0	8	0	0	0	0	
03A	0	0	6	0	0	0	0	
04A	0	0	8	0	0	0	0	
05A	0	17	0	0	0	0	0	
06A	0	62	0	0	0	0	0	
07A	0	111	0	0	0	0	0	
08A	0	162	0	0	0	0	0	
09A	0	183	0	0	0	0	0	
10A	0	138	0	0	0	0	0	
11A	0	183	0	0	0	0	0	
12P	0	222	0	0	0	0	0	
01P	0	211	0	0	0	0	0	
02P	0	286	0	0	0	0	0	
03P	0	330	0	0	0	0	0	
04P	0	409	0	0	0	0	0	
05P	0	463	0	0	0	0	0	
06P	0	349	0	0	0	0	0	
07P	0	240	0	0	0	0	0	
08P	0	176	0	0	0	0	0	
09P	0	137	0	0	0	0	0	
10P	0	74	0	0	0	0	0	
11P	0	47	0	0	0	0	0	
TOT	0	3800	69	0	0	0	0	

STATE OF CONNECTICUT
DEPARTMENT OF TRANSPORTATION
BUREAU OF POLICY AND PLANNING
PLANNING INVENTORY AND DATA

TRAFFIC RECORDER DATA

TOWN OF SOUTHBURY

ROUTE 84

DIRECTION E

EB ON RAMP FROM ROUTE 172

DAY	SUN	MON	TUE	WED	THU	FRI	SAT
DATE	0	06/18/2007	06/19/2007	0	0	0	0
TYPE							
HOUR							

2007 ADT = 3900 ACF = NA

12A	0	0	31	0	0	0	0
01A	0	0	13	0	0	0	0
02A	0	0	9	0	0	0	0
03A	0	0	14	0	0	0	0
04A	0	0	19	0	0	0	0
05A	0	40	0	0	0	0	0
06A	0	279	0	0	0	0	0
07A	0	329	0	0	0	0	0
08A	0	237	0	0	0	0	0
09A	0	220	0	0	0	0	0
10A	0	198	0	0	0	0	0
11A	0	231	0	0	0	0	0
12P	0	225	0	0	0	0	0
01P	0	277	0	0	0	0	0
02P	0	330	0	0	0	0	0
03P	0	315	0	0	0	0	0
04P	0	316	0	0	0	0	0
05P	0	301	0	0	0	0	0
06P	0	284	0	0	0	0	0
07P	0	137	0	0	0	0	0
08P	0	131	0	0	0	0	0
09P	0	150	0	0	0	0	0
10P	0	185	0	0	0	0	0
11P	0	55	0	0	0	0	0
TOT	0	4240	86	0	0	0	0

STATE OF CONNECTICUT
DEPARTMENT OF TRANSPORTATION
BUREAU OF POLICY AND PLANNING
PLANNING INVENTORY AND DATA

TRAFFIC RECORDER DATA

TOWN OF SOUTHBURY	ROUTE 84						DIRECTION W
WB ON RAMP FROM US 6 (MAIN ST)	SUN	MON	TUE	WED	THU	FRI	SAT
DAY	0	0	06/19/2007	06/20/2007	0	0	0
DATE							
TYPE							
HOUR							
	2007 ADT = 6300		ACF = NA				

12A	0	0	0	35	0	0	0
01A	0	0	0	9	0	0	0
02A	0	0	0	15	0	0	0
03A	0	0	0	18	0	0	0
04A	0	0	0	30	0	0	0
05A	0	0	206	0	0	0	0
06A	0	0	624	0	0	0	0
07A	0	0	777	0	0	0	0
08A	0	0	606	0	0	0	0
09A	0	0	472	0	0	0	0
10A	0	0	402	0	0	0	0
11A	0	0	402	0	0	0	0
12P	0	0	381	0	0	0	0
01P	0	0	382	0	0	0	0
02P	0	0	371	0	0	0	0
03P	0	0	358	0	0	0	0
04P	0	0	400	0	0	0	0
05P	0	0	432	0	0	0	0
06P	0	0	346	0	0	0	0
07P	0	0	235	0	0	0	0
08P	0	0	215	0	0	0	0
09P	0	0	181	0	0	0	0
10P	0	0	101	0	0	0	0
11P	0	0	60	0	0	0	0
TOT	0	0	6951	107	0	0	0

STATE OF CONNECTICUT
DEPARTMENT OF TRANSPORTATION
BUREAU OF POLICY AND PLANNING
PLANNING INVENTORY AND DATA

TRAFFIC RECORDER DATA

TOWN OF SOUTHBURY	ROUTE 84							DIRECTION E
EB OFF RAMP TO US 6 (EXIT 15 MAIN ST)	SUN	MON	TUE	WED	THU	FRI	SAT	
DAY	0	0	0	06/20/2007	06/21/2007	0	0	
DATE								
TYPE								
HOUR								
	2007 ADT = 5700		ACF = NA					

12A	0	0	0	0	52	0	0	
01A	0	0	0	0	27	0	0	
02A	0	0	0	0	18	0	0	
03A	0	0	0	0	12	0	0	
04A	0	0	0	10	18	0	0	
05A	0	0	0	50	0	0	0	
06A	0	0	0	183	0	0	0	
07A	0	0	0	298	0	0	0	
08A	0	0	0	288	0	0	0	
09A	0	0	0	234	0	0	0	
10A	0	0	0	274	0	0	0	
11A	0	0	0	293	0	0	0	
12P	0	0	0	320	0	0	0	
01P	0	0	0	358	0	0	0	
02P	0	0	0	396	0	0	0	
03P	0	0	0	543	0	0	0	
04P	0	0	0	629	0	0	0	
05P	0	0	0	710	0	0	0	
06P	0	0	0	574	0	0	0	
07P	0	0	0	405	0	0	0	
08P	0	0	0	267	0	0	0	
09P	0	0	0	229	0	0	0	
10P	0	0	0	179	0	0	0	
11P	0	0	0	108	0	0	0	
TOT	0	0	0	6348	127	0	0	

STATE OF CONNECTICUT
DEPARTMENT OF TRANSPORTATION
BUREAU OF POLICY AND PLANNING
PLANNING INVENTORY AND DATA

TRAFFIC RECORDER DATA

TOWN OF SOUTHBURY

ROUTE 84

DIRECTION W

WB OFF RAMP TO US 6 (EXIT 15 MAIN ST)

DAY	SUN	MON	TUE	WED	THU	FRI	SAT
DATE	0	0	06/19/2007	06/20/2007	0	0	0
TYPE							
HOUR							

2007 ADT = 5800 ACF = NA

12A	0	0	0	33	0	0	0
01A	0	0	0	20	0	0	0
02A	0	0	0	12	0	0	0
03A	0	0	0	11	0	0	0
04A	0	0	0	32	0	0	0
05A	0	0	131	0	0	0	0
06A	0	0	374	0	0	0	0
07A	0	0	468	0	0	0	0
08A	0	0	583	0	0	0	0
09A	0	0	445	0	0	0	0
10A	0	0	389	0	0	0	0
11A	0	0	341	0	0	0	0
12P	0	0	431	0	0	0	0
01P	0	0	340	0	0	0	0
02P	0	0	436	0	0	0	0
03P	0	0	404	0	0	0	0
04P	0	0	443	0	0	0	0
05P	0	0	443	0	0	0	0
06P	0	0	384	0	0	0	0
07P	0	0	247	0	0	0	0
08P	0	0	212	0	0	0	0
09P	0	0	146	0	0	0	0
10P	0	0	129	0	0	0	0
11P	0	0	64	0	0	0	0
TOT	0	0	6410	108	0	0	0

STATE OF CONNECTICUT
DEPARTMENT OF TRANSPORTATION
BUREAU OF POLICY AND PLANNING
PLANNING INVENTORY AND DATA

TRAFFIC RECORDER DATA

TOWN OF SOUTHBURY		ROUTE 84						DIRECTION E
EB ON RAMP FROM US 6 (MAIN ST)		SUN	MON	TUE	WED	THU	FRI	SAT
DAY	DATE	0	0	0	06/20/2007	06/21/2007	0	0
TYPE	HOUR	2007 ADT = 5500		ACF = NA		*****		
12A		0	0	0	0	28	0	0
01A		0	0	0	0	26	0	0
02A		0	0	0	0	13	0	0
03A		0	0	0	0	7	0	0
04A		0	0	0	0	24	0	0
05A		0	0	0	68	0	0	0
06A		0	0	0	226	0	0	0
07A		0	0	0	340	0	0	0
08A		0	0	0	360	0	0	0
09A		0	0	0	340	0	0	0
10A		0	0	0	290	0	0	0
11A		0	0	0	341	0	0	0
12P		0	0	0	383	0	0	0
01P		0	0	0	366	0	0	0
02P		0	0	0	472	0	0	0
03P		0	0	0	545	0	0	0
04P		0	0	0	540	0	0	0
05P		0	0	0	564	0	0	0
06P		0	0	0	359	0	0	0
07P		0	0	0	275	0	0	0
08P		0	0	0	225	0	0	0
09P		0	0	0	138	0	0	0
10P		0	0	0	124	0	0	0
11P		0	0	0	119	0	0	0
TOT		0	0	0	6075	98	0	0

STATE OF CONNECTICUT
DEPARTMENT OF TRANSPORTATION
BUREAU OF POLICY AND PLANNING
PLANNING INVENTORY AND DATA

TRAFFIC RECORDER DATA

TOWN OF SOUTHBURY	ROUTE 84						DIRECTION W
WB ON RAMP FROM ROUTE 188 (STRONGTOWN RD)	SUN	MON	TUE	WED	THU	FRI	SAT
DAY							
DATE	0	0	0	06/20/2007	06/21/2007	0	0
TYPE							
HOUR							
	2007 ADT = 2900		ACF = NA				

12A	0	0	0	0	17	0	0
01A	0	0	0	0	11	0	0
02A	0	0	0	0	8	0	0
03A	0	0	0	0	11	0	0
04A	0	0	0	15	20	0	0
05A	0	0	0	71	0	0	0
06A	0	0	0	232	0	0	0
07A	0	0	0	335	0	0	0
08A	0	0	0	285	0	0	0
09A	0	0	0	169	0	0	0
10A	0	0	0	105	0	0	0
11A	0	0	0	102	0	0	0
12P	0	0	0	227	0	0	0
01P	0	0	0	177	0	0	0
02P	0	0	0	190	0	0	0
03P	0	0	0	201	0	0	0
04P	0	0	0	236	0	0	0
05P	0	0	0	265	0	0	0
06P	0	0	0	211	0	0	0
07P	0	0	0	113	0	0	0
08P	0	0	0	88	0	0	0
09P	0	0	0	80	0	0	0
10P	0	0	0	55	0	0	0
11P	0	0	0	37	0	0	0
TOT	0	0	0	3194	67	0	0

STATE OF CONNECTICUT
DEPARTMENT OF TRANSPORTATION
BUREAU OF POLICY AND PLANNING
PLANNING INVENTORY AND DATA

TRAFFIC RECORDER DATA

TOWN OF SOUTHBURY	ROUTE 84						DIRECTION W
WB OFF RAMP TO RT 188 (X16 STRONGTOWN RD)	SUN	MON	TUE	WED	THU	FRI	SAT
DAY	0	0	0	06/20/2007	06/21/2007	0	0
DATE							
TYPE							
HOUR							
	2007 ADT = 4100		ACF = NA				

12A	0	0	0	0	32	0	0
01A	0	0	0	0	18	0	0
02A	0	0	0	0	17	0	0
03A	0	0	0	0	18	0	0
04A	0	0	0	29	33	0	0
05A	0	0	0	95	0	0	0
06A	0	0	0	270	0	0	0
07A	0	0	0	422	0	0	0
08A	0	0	0	367	0	0	0
09A	0	0	0	295	0	0	0
10A	0	0	0	260	0	0	0
11A	0	0	0	267	0	0	0
12P	0	0	0	238	0	0	0
01P	0	0	0	233	0	0	0
02P	0	0	0	249	0	0	0
03P	0	0	0	285	0	0	0
04P	0	0	0	312	0	0	0
05P	0	0	0	334	0	0	0
06P	0	0	0	282	0	0	0
07P	0	0	0	199	0	0	0
08P	0	0	0	169	0	0	0
09P	0	0	0	121	0	0	0
10P	0	0	0	92	0	0	0
11P	0	0	0	54	0	0	0
TOT	0	0	0	4573	118	0	0

STATE OF CONNECTICUT
 DEPARTMENT OF TRANSPORTATION
 BUREAU OF POLICY AND PLANNING
 PLANNING INVENTORY AND DATA

TRAFFIC RECORDER DATA

TOWN OF SOUTHBURY	ROUTE 84						DIRECTION E
EB OFF RAMP TO RT 188 (X16 STRONGTOWN RD)	SUN	MON	TUE	WED	THU	FRI	SAT
DAY	0	0	0	06/20/2007	06/21/2007	0	0
DATE							
TYPE							
HOUR							
	2007 ADT = 2300		ACF = NA				

12A	0	0	0	0	23	0	0
01A	0	0	0	0	12	0	0
02A	0	0	0	0	6	0	0
03A	0	0	0	0	1	0	0
04A	0	0	0	0	5	0	0
05A	0	0	0	17	0	0	0
06A	0	0	0	68	0	0	0
07A	0	0	0	159	0	0	0
08A	0	0	0	163	0	0	0
09A	0	0	0	136	0	0	0
10A	0	0	0	115	0	0	0
11A	0	0	0	95	0	0	0
12P	0	0	0	115	0	0	0
01P	0	0	0	74	0	0	0
02P	0	0	0	98	0	0	0
03P	0	0	0	241	0	0	0
04P	0	0	0	225	0	0	0
05P	0	0	0	267	0	0	0
06P	0	0	0	246	0	0	0
07P	0	0	0	135	0	0	0
08P	0	0	0	123	0	0	0
09P	0	0	0	117	0	0	0
10P	0	0	0	76	0	0	0
11P	0	0	0	35	0	0	0
TOT	0	0	0	2505	47	0	0

STATE OF CONNECTICUT
DEPARTMENT OF TRANSPORTATION
BUREAU OF POLICY AND PLANNING
PLANNING INVENTORY AND DATA

TRAFFIC RECORDER DATA

TOWN OF SOUTHBURY	ROUTE 84						DIRECTION E
EB ON RAMP FROM ROUTE 188 (STRONGTOWN RD)	SUN	MON	TUE	WED	THU	FRI	SAT
DAY	0	0	0	06/20/2007	06/21/2007	0	0
DATE							
TYPE							
HOUR							
	2007 ADT = 3800		ACF = NA				

12A	0	0	0	0	42	0	0
01A	0	0	0	0	11	0	0
02A	0	0	0	0	9	0	0
03A	0	0	0	0	6	0	0
04A	0	0	0	0	17	0	0
05A	0	0	0	73	0	0	0
06A	0	0	0	200	0	0	0
07A	0	0	0	371	0	0	0
08A	0	0	0	343	0	0	0
09A	0	0	0	217	0	0	0
10A	0	0	0	184	0	0	0
11A	0	0	0	205	0	0	0
12P	0	0	0	204	0	0	0
01P	0	0	0	236	0	0	0
02P	0	0	0	342	0	0	0
03P	0	0	0	299	0	0	0
04P	0	0	0	337	0	0	0
05P	0	0	0	424	0	0	0
06P	0	0	0	222	0	0	0
07P	0	0	0	160	0	0	0
08P	0	0	0	116	0	0	0
09P	0	0	0	83	0	0	0
10P	0	0	0	75	0	0	0
11P	0	0	0	54	0	0	0
TOT	0	0	0	4145	85	0	0

STATE OF CONNECTICUT
DEPARTMENT OF TRANSPORTATION
BUREAU OF POLICY AND PLANNING
PLANNING INVENTORY AND DATA

TRAFFIC RECORDER DATA

TOWN OF MIDDLEBURY	ROUTE 84						DIRECTION W
WB ON RAMP FROM ROUTE 63 (BRADLEYVILLE RD)	SUN	MON	TUE	WED	THU	FRI	SAT
DAY	0	0	05/28/2013	05/29/2013	05/30/2013	0	0
DATE	0	0	05/28/2013	05/29/2013	05/30/2013	0	0
TYPE							
HOUR							
	2013 ADT = 3500		ACF = NA				

12A	0	0	0	7	11	0	0
01A	0	0	0	7	14	0	0
02A	0	0	0	1	9	0	0
03A	0	0	15	9	10	0	0
04A	0	0	32	28	25	0	0
05A	0	0	148	141	0	0	0
06A	0	0	424	399	0	0	0
07A	0	0	476	436	0	0	0
08A	0	0	328	361	0	0	0
09A	0	0	225	232	0	0	0
10A	0	0	213	191	0	0	0
11A	0	0	176	207	0	0	0
12P	0	0	172	192	0	0	0
01P	0	0	217	214	0	0	0
02P	0	0	209	215	0	0	0
03P	0	0	237	239	0	0	0
04P	0	0	196	229	0	0	0
05P	0	0	198	256	0	0	0
06P	0	0	154	157	0	0	0
07P	0	0	97	124	0	0	0
08P	0	0	94	98	0	0	0
09P	0	0	64	71	0	0	0
10P	0	0	50	66	0	0	0
11P	0	0	20	35	0	0	0
TOT	0	0	3745	3915	69	0	0

STATE OF CONNECTICUT
DEPARTMENT OF TRANSPORTATION
BUREAU OF POLICY AND PLANNING
PLANNING INVENTORY AND DATA

TRAFFIC RECORDER DATA

TOWN OF MIDDLEBURY	ROUTE 84						DIRECTION E
EB OFF RAMP TO RT 63(X17 BRADLEYVILLE RD)	SUN	MON	TUE	WED	THU	FRI	SAT
DAY	0	0	05/28/2013	05/29/2013	05/30/2013	0	0
DATE	0	0	05/28/2013	05/29/2013	05/30/2013	0	0
TYPE							
HOUR							
	2013 ADT = 3900		ACF = NA				

12A	0	0	0	44	47	0	0
01A	0	0	0	13	18	0	0
02A	0	0	0	11	15	0	0
03A	0	0	2	6	5	0	0
04A	0	0	10	7	11	0	0
05A	0	0	28	22	30	0	0
06A	0	0	87	80	79	0	0
07A	0	0	247	223	202	0	0
08A	0	0	217	222	0	0	0
09A	0	0	186	213	0	0	0
10A	0	0	177	182	0	0	0
11A	0	0	199	173	0	0	0
12P	0	0	191	184	0	0	0
01P	0	0	183	227	0	0	0
02P	0	0	271	283	0	0	0
03P	0	0	381	410	0	0	0
04P	0	0	447	491	0	0	0
05P	0	0	495	543	0	0	0
06P	0	0	378	344	0	0	0
07P	0	0	265	220	0	0	0
08P	0	0	164	182	0	0	0
09P	0	0	103	138	0	0	0
10P	0	0	92	97	0	0	0
11P	0	0	65	90	0	0	0
TOT	0	0	4188	4405	407	0	0

STATE OF CONNECTICUT
DEPARTMENT OF TRANSPORTATION
BUREAU OF POLICY AND PLANNING
PLANNING INVENTORY AND DATA

TRAFFIC RECORDER DATA

TOWN OF MIDDLEBURY	ROUTE 84						DIRECTION W
WB ON RAMP FROM ROUTE 63 (BRADLEYVILLE RD)	SUN	MON	TUE	WED	THU	FRI	SAT
DAY	0	0	07/13/2010	07/14/2010	0	0	0
DATE	0	0	07/13/2010	07/14/2010	0	0	0
TYPE							
HOUR							
	2010 ADT = 3800		ACF = NA				

12A	0	0	0	16	0	0	0
01A	0	0	0	8	0	0	0
02A	0	0	5	10	0	0	0
03A	0	0	18	0	0	0	0
04A	0	0	39	0	0	0	0
05A	0	0	161	0	0	0	0
06A	0	0	413	0	0	0	0
07A	0	0	516	0	0	0	0
08A	0	0	400	0	0	0	0
09A	0	0	240	0	0	0	0
10A	0	0	207	0	0	0	0
11A	0	0	176	0	0	0	0
12P	0	0	180	0	0	0	0
01P	0	0	192	0	0	0	0
02P	0	0	250	0	0	0	0
03P	0	0	252	0	0	0	0
04P	0	0	219	0	0	0	0
05P	0	0	288	0	0	0	0
06P	0	0	145	0	0	0	0
07P	0	0	113	0	0	0	0
08P	0	0	110	0	0	0	0
09P	0	0	85	0	0	0	0
10P	0	0	69	0	0	0	0
11P	0	0	29	0	0	0	0
TOT	0	0	4107	34	0	0	0

STATE OF CONNECTICUT
DEPARTMENT OF TRANSPORTATION
BUREAU OF POLICY AND PLANNING
PLANNING INVENTORY AND DATA

TRAFFIC RECORDER DATA

TOWN OF MIDDLEBURY	ROUTE 84						DIRECTION E
EB OFF RAMP TO RT 63(X17 BRADLEYVILLE RD)	SUN	MON	TUE	WED	THU	FRI	SAT
DAY	0	0	07/13/2010	07/14/2010	0	0	0
DATE	0	0	07/13/2010	07/14/2010	0	0	0
TYPE							
HOUR							
	2010 ADT = 4100		ACF = NA				

12A	0	0	0	58	0	0	0
01A	0	0	0	13	0	0	0
02A	0	0	9	9	0	0	0
03A	0	0	6	9	0	0	0
04A	0	0	14	0	0	0	0
05A	0	0	31	0	0	0	0
06A	0	0	73	0	0	0	0
07A	0	0	167	0	0	0	0
08A	0	0	250	0	0	0	0
09A	0	0	156	0	0	0	0
10A	0	0	174	0	0	0	0
11A	0	0	184	0	0	0	0
12P	0	0	234	0	0	0	0
01P	0	0	227	0	0	0	0
02P	0	0	282	0	0	0	0
03P	0	0	449	0	0	0	0
04P	0	0	422	0	0	0	0
05P	0	0	407	0	0	0	0
06P	0	0	393	0	0	0	0
07P	0	0	325	0	0	0	0
08P	0	0	183	0	0	0	0
09P	0	0	153	0	0	0	0
10P	0	0	123	0	0	0	0
11P	0	0	97	0	0	0	0
TOT	0	0	4359	89	0	0	0

STATE OF CONNECTICUT
 DEPARTMENT OF TRANSPORTATION
 BUREAU OF POLICY AND PLANNING
 PLANNING INVENTORY AND DATA

TRAFFIC RECORDER DATA

TOWN OF MIDDLEBURY	ROUTE 84						DIRECTION W
WB ON RAMP FROM ROUTE 63 (BRADLEYVILLE RD)	SUN	MON	TUE	WED	THU	FRI	SAT
DAY	0	0	0	06/20/2007	06/21/2007	0	0
DATE							
TYPE							
HOUR							
	2007 ADT = 3800		ACF = NA				

12A	0	0	0	0	27	0	0
01A	0	0	0	0	7	0	0
02A	0	0	0	0	10	0	0
03A	0	0	0	0	24	0	0
04A	0	0	0	52	54	0	0
05A	0	0	0	172	0	0	0
06A	0	0	0	506	0	0	0
07A	0	0	0	554	0	0	0
08A	0	0	0	356	0	0	0
09A	0	0	0	261	0	0	0
10A	0	0	0	190	0	0	0
11A	0	0	0	171	0	0	0
12P	0	0	0	178	0	0	0
01P	0	0	0	203	0	0	0
02P	0	0	0	206	0	0	0
03P	0	0	0	218	0	0	0
04P	0	0	0	216	0	0	0
05P	0	0	0	236	0	0	0
06P	0	0	0	182	0	0	0
07P	0	0	0	130	0	0	0
08P	0	0	0	117	0	0	0
09P	0	0	0	108	0	0	0
10P	0	0	0	88	0	0	0
11P	0	0	0	49	0	0	0
TOT	0	0	0	4193	122	0	0

STATE OF CONNECTICUT
DEPARTMENT OF TRANSPORTATION
BUREAU OF POLICY AND PLANNING
PLANNING INVENTORY AND DATA

TRAFFIC RECORDER DATA

TOWN OF MIDDLEBURY	ROUTE 84						DIRECTION E
EB OFF RAMP TO RT 63(X17 BRADLEYVILLE RD)	SUN	MON	TUE	WED	THU	FRI	SAT
DAY	0	0	0	06/20/2007	06/21/2007	0	0
DATE	0	0	0	06/20/2007	06/21/2007	0	0
TYPE							
HOUR							
	2007 ADT = 4200		ACF = NA				

12A	0	0	0	0	54	0	0
01A	0	0	0	0	32	0	0
02A	0	0	0	0	10	0	0
03A	0	0	0	0	10	0	0
04A	0	0	0	0	18	0	0
05A	0	0	0	27	0	0	0
06A	0	0	0	101	0	0	0
07A	0	0	0	208	0	0	0
08A	0	0	0	198	0	0	0
09A	0	0	0	208	0	0	0
10A	0	0	0	175	0	0	0
11A	0	0	0	187	0	0	0
12P	0	0	0	201	0	0	0
01P	0	0	0	207	0	0	0
02P	0	0	0	218	0	0	0
03P	0	0	0	462	0	0	0
04P	0	0	0	604	0	0	0
05P	0	0	0	571	0	0	0
06P	0	0	0	401	0	0	0
07P	0	0	0	262	0	0	0
08P	0	0	0	217	0	0	0
09P	0	0	0	183	0	0	0
10P	0	0	0	115	0	0	0
11P	0	0	0	105	0	0	0
TOT	0	0	0	4650	124	0	0

STATE OF CONNECTICUT
DEPARTMENT OF TRANSPORTATION
BUREAU OF POLICY AND PLANNING
PLANNING INVENTORY AND DATA

TRAFFIC RECORDER DATA

TOWN OF WATERBURY	ROUTE 84						DIRECTION E
BETWEEN EXIT 22 AND EXIT 23	SUN	MON	TUE	WED	THU	FRI	SAT
DAY	0	05/20/2013	05/21/2013	05/22/2013	0	0	0
DATE							
TYPE							
HOUR							
	2013 ADT = 48000		ACF = NA				

12A	0	0	477	489	0	0	0
01A	0	0	351	379	0	0	0
02A	0	0	294	339	0	0	0
03A	0	0	349	417	0	0	0
04A	0	0	570	572	0	0	0
05A	0	0	1504	1494	0	0	0
06A	0	0	3346	3267	0	0	0
07A	0	0	3303	3509	0	0	0
08A	0	0	3150	3124	0	0	0
09A	0	0	2849	2943	0	0	0
10A	0	0	2777	2732	0	0	0
11A	0	2961	2968	0	0	0	0
12P	0	2907	2885	0	0	0	0
01P	0	3006	2983	0	0	0	0
02P	0	3434	3455	0	0	0	0
03P	0	3080	3121	0	0	0	0
04P	0	3005	3002	0	0	0	0
05P	0	3137	3144	0	0	0	0
06P	0	2848	2813	0	0	0	0
07P	0	2296	2293	0	0	0	0
08P	0	1764	1733	0	0	0	0
09P	0	1290	1343	0	0	0	0
10P	0	1099	1092	0	0	0	0
11P	0	702	700	0	0	0	0
TOT	0	31529	50502	19265	0	0	0

STATE OF CONNECTICUT
DEPARTMENT OF TRANSPORTATION
BUREAU OF POLICY AND PLANNING
PLANNING INVENTORY AND DATA

TRAFFIC RECORDER DATA

TOWN OF WATERBURY	ROUTE 84						DIRECTION W
BETWEEN EXIT 22 AND EXIT 23	SUN	MON	TUE	WED	THU	FRI	SAT
DAY	0	05/20/2013	05/21/2013	05/22/2013	0	0	0
DATE							
TYPE							
HOUR							
	2013 ADT = 52600		ACF = NA				

12A	0	0	479	522	0	0	0
01A	0	0	282	332	0	0	0
02A	0	0	232	236	0	0	0
03A	0	0	244	227	0	0	0
04A	0	0	454	493	0	0	0
05A	0	0	1425	1292	0	0	0
06A	0	3152	3148	0	0	0	0
07A	0	3992	3899	0	0	0	0
08A	0	4134	3970	0	0	0	0
09A	0	3024	3074	0	0	0	0
10A	0	2907	2900	0	0	0	0
11A	0	3164	2905	0	0	0	0
12P	0	3111	2931	0	0	0	0
01P	0	3216	3254	0	0	0	0
02P	0	3689	3661	0	0	0	0
03P	0	3807	3787	0	0	0	0
04P	0	3885	3885	0	0	0	0
05P	0	3907	3802	0	0	0	0
06P	0	3421	3154	0	0	0	0
07P	0	2127	2236	0	0	0	0
08P	0	1913	1757	0	0	0	0
09P	0	1450	1420	0	0	0	0
10P	0	1108	1022	0	0	0	0
11P	0	833	795	0	0	0	0
TOT	0	52840	54716	3102	0	0	0

STATE OF CONNECTICUT
DEPARTMENT OF TRANSPORTATION
BUREAU OF POLICY AND PLANNING
PLANNING INVENTORY AND DATA

TRAFFIC RECORDER DATA

TOWN OF WATERBURY	ROUTE 84						DIRECTION E
EB ON RAMP FROM ROUTE 64 (CHASE PARKWAY)	SUN	MON	TUE	WED	THU	FRI	SAT
DAY	0	0	05/28/2013	05/29/2013	05/30/2013	0	0
DATE							
TYPE							
HOUR							
	2013 ADT = 9300		ACF = NA				

12A	0	0	0	41	38	0	0
01A	0	0	0	19	21	0	0
02A	0	0	15	16	17	0	0
03A	0	0	11	24	19	0	0
04A	0	0	59	41	40	0	0
05A	0	0	194	205	0	0	0
06A	0	0	600	599	0	0	0
07A	0	0	916	898	0	0	0
08A	0	0	746	707	0	0	0
09A	0	0	666	651	0	0	0
10A	0	0	645	643	0	0	0
11A	0	0	622	621	0	0	0
12P	0	0	601	615	0	0	0
01P	0	0	620	627	0	0	0
02P	0	0	695	629	0	0	0
03P	0	0	694	701	0	0	0
04P	0	0	699	746	0	0	0
05P	0	0	704	714	0	0	0
06P	0	0	506	523	0	0	0
07P	0	0	409	415	0	0	0
08P	0	0	284	359	0	0	0
09P	0	0	209	237	0	0	0
10P	0	0	114	134	0	0	0
11P	0	0	81	87	0	0	0
TOT	0	0	10090	10252	135	0	0

STATE OF CONNECTICUT
DEPARTMENT OF TRANSPORTATION
BUREAU OF POLICY AND PLANNING
PLANNING INVENTORY AND DATA

TRAFFIC RECORDER DATA

TOWN OF WATERBURY	ROUTE 84						DIRECTION W
WB OFF RAMP TO ROUTE 64 (EXIT 17)	SUN	MON	TUE	WED	THU	FRI	SAT
DAY	0	0	05/28/2013	05/29/2013	05/30/2013	0	0
DATE							
TYPE							
HOUR							
	2013 ADT = 9100		ACF = NA				

12A	0	0	0	81	57	0	0
01A	0	0	0	50	31	0	0
02A	0	0	9	13	16	0	0
03A	0	0	6	11	15	0	0
04A	0	0	23	22	18	0	0
05A	0	0	119	116	24	0	0
06A	0	0	284	292	0	0	0
07A	0	0	547	532	0	0	0
08A	0	0	669	651	0	0	0
09A	0	0	541	544	0	0	0
10A	0	0	590	599	0	0	0
11A	0	0	579	583	0	0	0
12P	0	0	643	634	0	0	0
01P	0	0	602	597	0	0	0
02P	0	0	693	655	0	0	0
03P	0	0	794	834	0	0	0
04P	0	0	955	954	0	0	0
05P	0	0	918	926	0	0	0
06P	0	0	650	667	0	0	0
07P	0	0	395	430	0	0	0
08P	0	0	309	317	0	0	0
09P	0	0	269	264	0	0	0
10P	0	0	172	174	0	0	0
11P	0	0	116	94	0	0	0
TOT	0	0	9883	10040	161	0	0

STATE OF CONNECTICUT
DEPARTMENT OF TRANSPORTATION
BUREAU OF POLICY AND PLANNING
PLANNING INVENTORY AND DATA

TRAFFIC RECORDER DATA

TOWN OF WATERBURY	ROUTE 84							DIRECTION W
WB ON RAMP FROM SR 845 (CHASE PARKWAY)	SUN	MON	TUE	WED	THU	FRI	SAT	
DAY	0	0	0	05/22/2013	05/23/2013	05/24/2013	0	
DATE								
TYPE								
HOUR								
	2013 ADT = 1800		ACF = NA					

12A	0	0	0	0	5	6	0	
01A	0	0	0	0	3	1	0	
02A	0	0	0	0	0	2	0	
03A	0	0	0	0	4	6	0	
04A	0	0	0	0	23	20	0	
05A	0	0	0	0	71	88	0	
06A	0	0	0	0	146	156	0	
07A	0	0	0	0	208	207	0	
08A	0	0	0	0	156	139	0	
09A	0	0	0	0	110	115	0	
10A	0	0	0	103	109	0	0	
11A	0	0	0	105	106	0	0	
12P	0	0	0	103	101	0	0	
01P	0	0	0	102	107	0	0	
02P	0	0	0	141	144	0	0	
03P	0	0	0	154	150	0	0	
04P	0	0	0	137	109	0	0	
05P	0	0	0	120	138	0	0	
06P	0	0	0	98	102	0	0	
07P	0	0	0	75	70	0	0	
08P	0	0	0	68	74	0	0	
09P	0	0	0	35	39	0	0	
10P	0	0	0	33	28	0	0	
11P	0	0	0	20	18	0	0	
TOT	0	0	0	1294	2021	740	0	

STATE OF CONNECTICUT
DEPARTMENT OF TRANSPORTATION
BUREAU OF POLICY AND PLANNING
PLANNING INVENTORY AND DATA

TRAFFIC RECORDER DATA

TOWN OF WATERBURY	ROUTE 84						DIRECTION E
EB OFF RAMP TO SR 845(EXIT 18 CHASE PRKWY)	SUN	MON	TUE	WED	THU	FRI	SAT
DAY	0	0	0	05/22/2013	05/23/2013	05/24/2013	0
DATE	0	0	0	05/22/2013	05/23/2013	05/24/2013	0
TYPE							
HOUR							
	2013 ADT = 2500		ACF = NA				

12A	0	0	0	0	26	31	0
01A	0	0	0	0	14	15	0
02A	0	0	0	0	8	4	0
03A	0	0	0	0	4	9	0
04A	0	0	0	0	4	2	0
05A	0	0	0	0	16	16	0
06A	0	0	0	0	95	77	0
07A	0	0	0	0	180	192	0
08A	0	0	0	0	149	132	0
09A	0	0	0	0	176	158	0
10A	0	0	0	160	173	0	0
11A	0	0	0	147	149	0	0
12P	0	0	0	148	144	0	0
01P	0	0	0	176	172	0	0
02P	0	0	0	190	186	0	0
03P	0	0	0	236	178	0	0
04P	0	0	0	237	182	0	0
05P	0	0	0	242	244	0	0
06P	0	0	0	169	235	0	0
07P	0	0	0	130	113	0	0
08P	0	0	0	81	98	0	0
09P	0	0	0	76	81	0	0
10P	0	0	0	68	69	0	0
11P	0	0	0	26	35	0	0
TOT	0	0	0	2086	2731	636	0

STATE OF CONNECTICUT
DEPARTMENT OF TRANSPORTATION
BUREAU OF POLICY AND PLANNING
PLANNING INVENTORY AND DATA

TRAFFIC RECORDER DATA

TOWN OF WATERBURY	ROUTE 84						DIRECTION E
EB ON RAMP FROM SR 845 (CHASE PARKWAY)	SUN	MON	TUE	WED	THU	FRI	SAT
DAY	0	0	0	05/22/2013	05/23/2013	05/24/2013	0
DATE							
TYPE							
HOUR							
	2013 ADT = 5400		ACF = NA				

12A	0	0	0	0	25	26	0
01A	0	0	0	0	12	14	0
02A	0	0	0	0	7	16	0
03A	0	0	0	0	17	27	0
04A	0	0	0	0	37	50	0
05A	0	0	0	0	105	106	0
06A	0	0	0	0	252	236	0
07A	0	0	0	0	359	354	0
08A	0	0	0	0	401	375	0
09A	0	0	0	0	323	325	0
10A	0	0	0	326	328	0	0
11A	0	0	0	338	341	0	0
12P	0	0	0	413	419	0	0
01P	0	0	0	373	374	0	0
02P	0	0	0	423	420	0	0
03P	0	0	0	464	459	0	0
04P	0	0	0	451	464	0	0
05P	0	0	0	487	488	0	0
06P	0	0	0	292	281	0	0
07P	0	0	0	275	292	0	0
08P	0	0	0	251	247	0	0
09P	0	0	0	154	142	0	0
10P	0	0	0	101	94	0	0
11P	0	0	0	52	59	0	0
TOT	0	0	0	4400	5946	1529	0

STATE OF CONNECTICUT
DEPARTMENT OF TRANSPORTATION
BUREAU OF POLICY AND PLANNING
PLANNING INVENTORY AND DATA

TRAFFIC RECORDER DATA

TOWN OF WATERBURY	ROUTE 84						DIRECTION W
WB OFF RAMP TO WEST MAIN STREET (EXIT 18)	SUN	MON	TUE	WED	THU	FRI	SAT
DAY	0	0	05/21/2013	05/22/2013	05/23/2013	0	0
DATE	0	0	05/21/2013	05/22/2013	05/23/2013	0	0
TYPE							
HOUR							
	2013 ADT = 9100		ACF = NA				

12A	0	0	0	58	62	0	0
01A	0	0	0	29	40	0	0
02A	0	0	0	19	18	0	0
03A	0	0	0	9	11	0	0
04A	0	0	0	24	32	0	0
05A	0	0	0	109	82	0	0
06A	0	0	0	329	314	0	0
07A	0	0	0	743	670	0	0
08A	0	0	892	850	0	0	0
09A	0	0	766	697	0	0	0
10A	0	0	560	608	0	0	0
11A	0	0	574	550	0	0	0
12P	0	0	600	576	0	0	0
01P	0	0	609	574	0	0	0
02P	0	0	707	692	0	0	0
03P	0	0	760	829	0	0	0
04P	0	0	796	760	0	0	0
05P	0	0	779	797	0	0	0
06P	0	0	494	581	0	0	0
07P	0	0	340	362	0	0	0
08P	0	0	318	301	0	0	0
09P	0	0	214	238	0	0	0
10P	0	0	163	167	0	0	0
11P	0	0	106	103	0	0	0
TOT	0	0	8678	10005	1229	0	0

STATE OF CONNECTICUT
DEPARTMENT OF TRANSPORTATION
BUREAU OF POLICY AND PLANNING
PLANNING INVENTORY AND DATA

TRAFFIC RECORDER DATA

TOWN OF WATERBURY

ROUTE 84

DIRECTION W

WB OFF RAMP TO HIGHLAND AVENUE (EXIT 18)

DAY	SUN	MON	TUE	WED	THU	FRI	SAT
DATE	0	0	05/21/2013	05/22/2013	05/23/2013	0	0
TYPE							
HOUR							

2013 ADT = 4200 ACF = NA

12A	0	0	0	47	50	0	0
01A	0	0	0	19	19	0	0
02A	0	0	0	9	15	0	0
03A	0	0	0	7	5	0	0
04A	0	0	0	12	13	0	0
05A	0	0	0	41	41	0	0
06A	0	0	0	143	131	0	0
07A	0	0	0	355	380	0	0
08A	0	0	289	270	0	0	0
09A	0	0	203	226	0	0	0
10A	0	0	222	176	0	0	0
11A	0	0	218	233	0	0	0
12P	0	0	238	230	0	0	0
01P	0	0	288	303	0	0	0
02P	0	0	324	305	0	0	0
03P	0	0	351	405	0	0	0
04P	0	0	333	367	0	0	0
05P	0	0	399	400	0	0	0
06P	0	0	319	296	0	0	0
07P	0	0	210	237	0	0	0
08P	0	0	230	198	0	0	0
09P	0	0	171	197	0	0	0
10P	0	0	88	116	0	0	0
11P	0	0	92	62	0	0	0
TOT	0	0	3975	4654	654	0	0

STATE OF CONNECTICUT
DEPARTMENT OF TRANSPORTATION
BUREAU OF POLICY AND PLANNING
PLANNING INVENTORY AND DATA

TRAFFIC RECORDER DATA

TOWN OF WATERBURY	ROUTE 84						DIRECTION W
WB ON RAMP FROM ROUTE 8 SB & WEST MAIN ST	SUN	MON	TUE	WED	THU	FRI	SAT
DAY	0	0	07/16/2013	07/17/2013	07/18/2013	0	0
DATE							
TYPE							
HOUR							
	2013 ADT = 10400		ACF = NA				

12A	0	0	0	53	45	0	0
01A	0	0	0	35	46	0	0
02A	0	0	0	25	32	0	0
03A	0	0	0	38	49	0	0
04A	0	0	0	78	86	0	0
05A	0	0	0	362	343	0	0
06A	0	0	0	1017	1020	0	0
07A	0	0	1108	1111	0	0	0
08A	0	0	1023	1038	0	0	0
09A	0	0	704	706	0	0	0
10A	0	0	636	644	0	0	0
11A	0	0	603	594	0	0	0
12P	0	0	611	598	0	0	0
01P	0	0	627	630	0	0	0
02P	0	0	655	660	0	0	0
03P	0	0	690	700	0	0	0
04P	0	0	723	726	0	0	0
05P	0	0	693	676	0	0	0
06P	0	0	490	487	0	0	0
07P	0	0	382	392	0	0	0
08P	0	0	287	309	0	0	0
09P	0	0	277	267	0	0	0
10P	0	0	205	210	0	0	0
11P	0	0	105	117	0	0	0
TOT	0	0	9819	11473	1621	0	0

STATE OF CONNECTICUT
DEPARTMENT OF TRANSPORTATION
BUREAU OF POLICY AND PLANNING
PLANNING INVENTORY AND DATA

TRAFFIC RECORDER DATA

TOWN OF WATERBURY	ROUTE 84						DIRECTION E
EB OFF RAMP TO ROUTE 8 NB (EXIT 20)	SUN	MON	TUE	WED	THU	FRI	SAT
DAY	0	05/20/2013	05/21/2013	05/22/2013	0	0	0
DATE							
TYPE							
HOUR							
	2013 ADT = 6800		ACF = NA				

12A	0	60	60	63	0	0	0
01A	0	32	38	31	0	0	0
02A	0	23	23	24	0	0	0
03A	0	18	32	18	0	0	0
04A	0	35	32	29	0	0	0
05A	0	94	107	99	0	0	0
06A	0	301	313	309	0	0	0
07A	0	490	524	497	0	0	0
08A	0	420	421	379	0	0	0
09A	0	332	362	354	0	0	0
10A	0	341	303	0	0	0	0
11A	0	323	339	0	0	0	0
12P	0	330	373	0	0	0	0
01P	0	414	385	0	0	0	0
02P	0	503	517	0	0	0	0
03P	0	590	668	0	0	0	0
04P	0	683	665	0	0	0	0
05P	0	664	761	0	0	0	0
06P	0	540	537	0	0	0	0
07P	0	375	391	0	0	0	0
08P	0	274	297	0	0	0	0
09P	0	226	221	0	0	0	0
10P	0	158	131	0	0	0	0
11P	0	98	109	0	0	0	0
TOT	0	7324	7609	1803	0	0	0

STATE OF CONNECTICUT
DEPARTMENT OF TRANSPORTATION
BUREAU OF POLICY AND PLANNING
PLANNING INVENTORY AND DATA

TRAFFIC RECORDER DATA

TOWN OF WATERBURY	ROUTE 84						DIRECTION E
EB OFF RAMP TO SUNNYSIDE AVENUE (EXIT 19)	SUN	MON	TUE	WED	THU	FRI	SAT
DAY	0	0	05/21/2013	05/22/2013	05/23/2013	0	0
DATE	0	0	05/21/2013	05/22/2013	05/23/2013	0	0
TYPE							
HOUR							
	2013 ADT = 500		ACF = NA				

12A	0	0	0	2	5	0	0
01A	0	0	0	1	2	0	0
02A	0	0	0	1	1	0	0
03A	0	0	0	4	3	0	0
04A	0	0	0	2	2	0	0
05A	0	0	0	8	11	0	0
06A	0	0	0	17	24	0	0
07A	0	0	0	42	41	0	0
08A	0	0	53	50	47	0	0
09A	0	0	32	30	0	0	0
10A	0	0	25	29	0	0	0
11A	0	0	23	24	0	0	0
12P	0	0	31	30	0	0	0
01P	0	0	43	46	0	0	0
02P	0	0	48	59	0	0	0
03P	0	0	35	37	0	0	0
04P	0	0	50	48	0	0	0
05P	0	0	48	43	0	0	0
06P	0	0	26	24	0	0	0
07P	0	0	14	15	0	0	0
08P	0	0	10	14	0	0	0
09P	0	0	10	9	0	0	0
10P	0	0	11	9	0	0	0
11P	0	0	5	7	0	0	0
TOT	0	0	464	551	136	0	0

STATE OF CONNECTICUT
DEPARTMENT OF TRANSPORTATION
BUREAU OF POLICY AND PLANNING
PLANNING INVENTORY AND DATA

TRAFFIC RECORDER DATA

TOWN OF WATERBURY	ROUTE 84						DIRECTION E
EB OFF RAMP TO ROUTE 8 SB (EXIT 19)	SUN	MON	TUE	WED	THU	FRI	SAT
DAY	0	05/20/2013	05/21/2013	05/22/2013	0	0	0
DATE							
TYPE							
HOUR							
	2013 ADT = 3200		ACF = NA				

12A	0	16	18	17	0	0	0
01A	0	15	9	20	0	0	0
02A	0	6	9	11	0	0	0
03A	0	7	6	8	0	0	0
04A	0	21	30	22	0	0	0
05A	0	81	88	70	0	0	0
06A	0	166	165	174	0	0	0
07A	0	267	269	303	0	0	0
08A	0	231	228	259	0	0	0
09A	0	180	163	0	0	0	0
10A	0	174	176	0	0	0	0
11A	0	172	193	0	0	0	0
12P	0	182	210	0	0	0	0
01P	0	215	232	0	0	0	0
02P	0	243	261	0	0	0	0
03P	0	333	273	0	0	0	0
04P	0	308	258	0	0	0	0
05P	0	303	264	0	0	0	0
06P	0	202	244	0	0	0	0
07P	0	144	151	0	0	0	0
08P	0	114	115	0	0	0	0
09P	0	97	88	0	0	0	0
10P	0	40	38	0	0	0	0
11P	0	27	36	0	0	0	0
TOT	0	3544	3524	884	0	0	0

STATE OF CONNECTICUT
DEPARTMENT OF TRANSPORTATION
BUREAU OF POLICY AND PLANNING
PLANNING INVENTORY AND DATA

TRAFFIC RECORDER DATA

TOWN OF WATERBURY		ROUTE 84					DIRECTION W	
WB ON RAMP FROM ROUTE 8 NB		SUN	MON	TUE	WED	THU	FRI	SAT
DAY	DATE	0	05/20/2013	05/21/2013	05/22/2013	0	0	0
TYPE	HOUR	2013 ADT = 4500		ACF = NA				

12A		0	21	30	33	0	0	0
01A		0	18	17	20	0	0	0
02A		0	9	12	9	0	0	0
03A		0	12	8	19	0	0	0
04A		0	39	47	38	0	0	0
05A		0	137	135	130	0	0	0
06A		0	324	330	331	0	0	0
07A		0	456	457	427	0	0	0
08A		0	471	424	429	0	0	0
09A		0	354	354	0	0	0	0
10A		0	299	270	0	0	0	0
11A		0	238	288	0	0	0	0
12P		0	258	283	0	0	0	0
01P		0	276	279	0	0	0	0
02P		0	298	297	0	0	0	0
03P		0	346	340	0	0	0	0
04P		0	302	365	0	0	0	0
05P		0	325	360	0	0	0	0
06P		0	240	209	0	0	0	0
07P		0	140	164	0	0	0	0
08P		0	117	122	0	0	0	0
09P		0	92	120	0	0	0	0
10P		0	81	67	0	0	0	0
11P		0	40	49	0	0	0	0
TOT		0	4893	5027	1436	0	0	0

STATE OF CONNECTICUT
DEPARTMENT OF TRANSPORTATION
BUREAU OF POLICY AND PLANNING
PLANNING INVENTORY AND DATA

TRAFFIC RECORDER DATA

TOWN OF WATERBURY	ROUTE 84						DIRECTION E
EB ON RAMP FROM ROUTE 8 SB	SUN	MON	TUE	WED	THU	FRI	SAT
DAY	0	05/20/2013	05/21/2013	05/22/2013	0	0	0
DATE							
TYPE							
HOUR							
	2013 ADT = 16200		ACF = NA				

12A	0	83	101	93	0	0	0
01A	0	52	58	78	0	0	0
02A	0	47	61	61	0	0	0
03A	0	68	82	79	0	0	0
04A	0	153	175	163	0	0	0
05A	0	579	594	592	0	0	0
06A	0	1331	1334	1320	0	0	0
07A	0	1606	1534	1600	0	0	0
08A	0	1392	1427	0	0	0	0
09A	0	935	1014	0	0	0	0
10A	0	861	908	0	0	0	0
11A	0	2001	940	0	0	0	0
12P	0	844	929	0	0	0	0
01P	0	905	898	0	0	0	0
02P	0	1105	1163	0	0	0	0
03P	0	1149	1222	0	0	0	0
04P	0	1039	1184	0	0	0	0
05P	0	972	1095	0	0	0	0
06P	0	840	809	0	0	0	0
07P	0	648	660	0	0	0	0
08P	0	560	537	0	0	0	0
09P	0	348	376	0	0	0	0
10P	0	324	345	0	0	0	0
11P	0	196	188	0	0	0	0
TOT	0	18038	17634	3986	0	0	0

STATE OF CONNECTICUT
DEPARTMENT OF TRANSPORTATION
BUREAU OF POLICY AND PLANNING
PLANNING INVENTORY AND DATA

TRAFFIC RECORDER DATA

TOWN OF WATERBURY

ROUTE 84

DIRECTION W

WB OFF RAMP TO ROUTE 8 NB (EXIT 20)

DAY	SUN	MON	TUE	WED	THU	FRI	SAT
DATE	0	05/20/2013	05/21/2013	05/22/2013	0	0	0
TYPE							
HOUR							
	2013 ADT = 16400		ACF = NA				

12A	0	135	161	155	0	0	0
01A	0	85	72	80	0	0	0
02A	0	47	47	60	0	0	0
03A	0	55	54	42	0	0	0
04A	0	119	132	140	0	0	0
05A	0	311	323	325	0	0	0
06A	0	839	886	869	0	0	0
07A	0	1120	1090	1038	0	0	0
08A	0	1008	1001	1049	0	0	0
09A	0	719	875	806	0	0	0
10A	0	754	878	0	0	0	0
11A	0	848	975	0	0	0	0
12P	0	875	951	0	0	0	0
01P	0	1017	1028	0	0	0	0
02P	0	1255	1250	0	0	0	0
03P	0	1441	1493	0	0	0	0
04P	0	1563	1613	0	0	0	0
05P	0	1599	1563	0	0	0	0
06P	0	1103	1082	0	0	0	0
07P	0	859	940	0	0	0	0
08P	0	728	793	0	0	0	0
09P	0	538	529	0	0	0	0
10P	0	411	433	0	0	0	0
11P	0	267	264	0	0	0	0
TOT	0	17696	18433	4564	0	0	0

STATE OF CONNECTICUT
DEPARTMENT OF TRANSPORTATION
BUREAU OF POLICY AND PLANNING
PLANNING INVENTORY AND DATA

TRAFFIC RECORDER DATA

TOWN OF WATERBURY	ROUTE 84						DIRECTION W
WB OFF RAMP TO ROUTE 8 SB (EXIT 19)	SUN	MON	TUE	WED	THU	FRI	SAT
DAY	0	05/20/2013	05/21/2013	05/22/2013	0	0	0
DATE							
TYPE							
HOUR							
	2013 ADT = 12200		ACF = NA				

12A	0	115	127	112	0	0	0
01A	0	71	75	78	0	0	0
02A	0	51	58	77	0	0	0
03A	0	76	77	69	0	0	0
04A	0	180	173	181	0	0	0
05A	0	514	501	503	0	0	0
06A	0	847	853	882	0	0	0
07A	0	889	951	975	0	0	0
08A	0	862	897	835	0	0	0
09A	0	642	663	0	0	0	0
10A	0	652	656	0	0	0	0
11A	0	650	643	0	0	0	0
12P	0	660	730	0	0	0	0
01P	0	711	775	0	0	0	0
02P	0	751	863	0	0	0	0
03P	0	918	960	0	0	0	0
04P	0	957	959	0	0	0	0
05P	0	931	1006	0	0	0	0
06P	0	748	762	0	0	0	0
07P	0	494	584	0	0	0	0
08P	0	519	485	0	0	0	0
09P	0	396	410	0	0	0	0
10P	0	287	253	0	0	0	0
11P	0	183	217	0	0	0	0
TOT	0	13104	13678	3712	0	0	0

STATE OF CONNECTICUT
DEPARTMENT OF TRANSPORTATION
BUREAU OF POLICY AND PLANNING
PLANNING INVENTORY AND DATA

TRAFFIC RECORDER DATA

TOWN OF WATERBURY	ROUTE 84						DIRECTION E
EB ON RAMP FROM ROUTE 8 NB	SUN	MON	TUE	WED	THU	FRI	SAT
DAY	0	05/20/2013	05/21/2013	05/22/2013	0	0	0
DATE							
TYPE							
HOUR							
	2013 ADT = 11700		ACF = NA				

12A	0	115	149	140	0	0	0
01A	0	98	73	69	0	0	0
02A	0	46	49	53	0	0	0
03A	0	65	66	62	0	0	0
04A	0	138	133	132	0	0	0
05A	0	360	359	342	0	0	0
06A	0	835	822	778	0	0	0
07A	0	1009	1039	1052	0	0	0
08A	0	906	940	967	0	0	0
09A	0	706	668	0	0	0	0
10A	0	606	680	0	0	0	0
11A	0	668	668	0	0	0	0
12P	0	685	722	0	0	0	0
01P	0	728	779	0	0	0	0
02P	0	827	934	0	0	0	0
03P	0	933	935	0	0	0	0
04P	0	754	912	0	0	0	0
05P	0	839	817	0	0	0	0
06P	0	718	654	0	0	0	0
07P	0	514	538	0	0	0	0
08P	0	379	380	0	0	0	0
09P	0	339	318	0	0	0	0
10P	0	241	235	0	0	0	0
11P	0	181	175	0	0	0	0
TOT	0	12690	13045	3595	0	0	0

STATE OF CONNECTICUT
 DEPARTMENT OF TRANSPORTATION
 BUREAU OF POLICY AND PLANNING
 PLANNING INVENTORY AND DATA

TRAFFIC RECORDER DATA

TOWN OF WATERBURY

ROUTE 84

DIRECTION W

WB ON RAMP FROM BANK STREET (NORTH RAMP)

DAY	SUN	MON	TUE	WED	THU	FRI	SAT
DATE	0	05/20/2013	05/21/2013	05/22/2013	0	0	0
TYPE							
HOUR							

2013 ADT = 4900 ACF = NA

12A	0	0	40	24	0	0	0
01A	0	0	20	18	0	0	0
02A	0	0	12	12	0	0	0
03A	0	0	10	15	0	0	0
04A	0	0	19	22	0	0	0
05A	0	0	75	61	0	0	0
06A	0	0	156	153	0	0	0
07A	0	0	299	288	0	0	0
08A	0	263	276	0	0	0	0
09A	0	268	260	0	0	0	0
10A	0	289	271	0	0	0	0
11A	0	262	263	0	0	0	0
12P	0	298	298	0	0	0	0
01P	0	354	361	0	0	0	0
02P	0	396	431	0	0	0	0
03P	0	544	542	0	0	0	0
04P	0	589	584	0	0	0	0
05P	0	516	493	0	0	0	0
06P	0	275	249	0	0	0	0
07P	0	203	220	0	0	0	0
08P	0	185	223	0	0	0	0
09P	0	145	122	0	0	0	0
10P	0	104	110	0	0	0	0
11P	0	57	70	0	0	0	0
TOT	0	4748	5404	593	0	0	0

STATE OF CONNECTICUT
DEPARTMENT OF TRANSPORTATION
BUREAU OF POLICY AND PLANNING
PLANNING INVENTORY AND DATA

TRAFFIC RECORDER DATA

TOWN OF WATERBURY	ROUTE 84						DIRECTION W
WB ON RAMP FROM BANK STREET (SOUTH RAMP)	SUN	MON	TUE	WED	THU	FRI	SAT
DAY	0	05/20/2013	05/21/2013	05/22/2013	0	0	0
DATE							
TYPE							
HOUR							
	2013 ADT = 1900	ACF = NA					

12A	0	0	18	17	0	0	0
01A	0	0	3	7	0	0	0
02A	0	0	3	5	0	0	0
03A	0	0	9	7	0	0	0
04A	0	0	16	16	0	0	0
05A	0	0	33	30	0	0	0
06A	0	0	105	98	0	0	0
07A	0	0	109	109	0	0	0
08A	0	98	93	0	0	0	0
09A	0	102	83	0	0	0	0
10A	0	79	81	0	0	0	0
11A	0	104	107	0	0	0	0
12P	0	102	100	0	0	0	0
01P	0	126	131	0	0	0	0
02P	0	123	133	0	0	0	0
03P	0	170	170	0	0	0	0
04P	0	220	219	0	0	0	0
05P	0	228	245	0	0	0	0
06P	0	95	101	0	0	0	0
07P	0	82	88	0	0	0	0
08P	0	78	75	0	0	0	0
09P	0	74	56	0	0	0	0
10P	0	42	43	0	0	0	0
11P	0	32	28	0	0	0	0
TOT	0	1755	2049	289	0	0	0

STATE OF CONNECTICUT
DEPARTMENT OF TRANSPORTATION
BUREAU OF POLICY AND PLANNING
PLANNING INVENTORY AND DATA

TRAFFIC RECORDER DATA

TOWN OF WATERBURY	ROUTE 84							DIRECTION E
EB OFF RAMP TO MEADOW STREET #1 (EXIT 21)	SUN	MON	TUE	WED	THU	FRI	SAT	
DAY	0	05/20/2013	05/21/2013	05/22/2013	05/23/2013	05/24/2013	0	
DATE								
TYPE								
HOUR								
	2013 ADT = 3100	ACF = NA						

12A	0	0	23	18	14	16	0	
01A	0	0	9	10	8	12	0	
02A	0	0	11	8	7	3	0	
03A	0	0	12	9	6	6	0	
04A	0	0	17	20	17	23	0	
05A	0	0	31	36	34	35	0	
06A	0	0	84	90	98	79	0	
07A	0	0	233	230	215	190	0	
08A	0	361	351	357	359	304	0	
09A	0	284	293	275	288	0	0	
10A	0	216	213	208	232	0	0	
11A	0	193	204	223	227	0	0	
12P	0	212	222	217	236	0	0	
01P	0	234	230	208	214	0	0	
02P	0	203	217	258	229	0	0	
03P	0	260	333	222	215	0	0	
04P	0	242	227	222	213	0	0	
05P	0	219	217	214	216	0	0	
06P	0	153	160	155	172	0	0	
07P	0	145	130	125	114	0	0	
08P	0	99	100	92	90	0	0	
09P	0	65	60	43	47	0	0	
10P	0	42	40	37	27	0	0	
11P	0	19	20	24	33	0	0	
TOT	0	2947	3437	3301	3311	668	0	

STATE OF CONNECTICUT
DEPARTMENT OF TRANSPORTATION
BUREAU OF POLICY AND PLANNING
PLANNING INVENTORY AND DATA

TRAFFIC RECORDER DATA

TOWN OF WATERBURY	ROUTE 84						DIRECTION E
EB OFF RAMP TO SR 847 (EXIT 22 S MAIN ST)	SUN	MON	TUE	WED	THU	FRI	SAT
DAY							
DATE	0	05/20/2013	05/21/2013	05/22/2013	0	0	0
TYPE							
HOUR							
	2013 ADT = 6400		ACF = NA				

12A	0	0	59	57	0	0	0
01A	0	0	21	27	0	0	0
02A	0	0	11	21	0	0	0
03A	0	0	20	15	0	0	0
04A	0	0	31	32	0	0	0
05A	0	0	87	75	0	0	0
06A	0	0	266	234	0	0	0
07A	0	0	561	570	0	0	0
08A	0	0	604	618	0	0	0
09A	0	474	481	0	0	0	0
10A	0	410	401	0	0	0	0
11A	0	392	399	0	0	0	0
12P	0	431	422	0	0	0	0
01P	0	385	377	0	0	0	0
02P	0	475	467	0	0	0	0
03P	0	496	494	0	0	0	0
04P	0	493	496	0	0	0	0
05P	0	489	491	0	0	0	0
06P	0	398	388	0	0	0	0
07P	0	289	306	0	0	0	0
08P	0	222	223	0	0	0	0
09P	0	171	175	0	0	0	0
10P	0	158	152	0	0	0	0
11P	0	131	126	0	0	0	0
TOT	0	5414	7058	1649	0	0	0

STATE OF CONNECTICUT
DEPARTMENT OF TRANSPORTATION
BUREAU OF POLICY AND PLANNING
PLANNING INVENTORY AND DATA

TRAFFIC RECORDER DATA

TOWN OF WATERBURY	ROUTE 84						DIRECTION W
WB OFF RAMP TO FIELD STREET (EXIT 21)	SUN	MON	TUE	WED	THU	FRI	SAT
DAY							
DATE	0	05/20/2013	05/21/2013	05/22/2013	0	0	0
TYPE							
HOUR							
	2013 ADT = 4600		ACF = NA				

12A	0	0	39	40	0	0	0
01A	0	0	22	26	0	0	0
02A	0	0	17	14	0	0	0
03A	0	0	25	24	0	0	0
04A	0	0	35	37	0	0	0
05A	0	0	65	63	0	0	0
06A	0	0	186	163	0	0	0
07A	0	374	384	0	0	0	0
08A	0	521	567	0	0	0	0
09A	0	342	395	0	0	0	0
10A	0	290	270	0	0	0	0
11A	0	278	279	0	0	0	0
12P	0	290	309	0	0	0	0
01P	0	317	346	0	0	0	0
02P	0	343	362	0	0	0	0
03P	0	345	355	0	0	0	0
04P	0	302	319	0	0	0	0
05P	0	289	299	0	0	0	0
06P	0	230	282	0	0	0	0
07P	0	195	197	0	0	0	0
08P	0	170	165	0	0	0	0
09P	0	121	121	0	0	0	0
10P	0	81	64	0	0	0	0
11P	0	69	63	0	0	0	0
TOT	0	4557	5166	367	0	0	0

STATE OF CONNECTICUT
DEPARTMENT OF TRANSPORTATION
BUREAU OF POLICY AND PLANNING
PLANNING INVENTORY AND DATA

TRAFFIC RECORDER DATA

TOWN OF WATERBURY	ROUTE 84						DIRECTION W
WB ON RAMP FROM UNION STREET	SUN	MON	TUE	WED	THU	FRI	SAT
DAY	0	05/20/2013	05/21/2013	05/22/2013	0	0	0
DATE							
TYPE							
HOUR							
	2013 ADT = 15200		ACF = NA				

12A	0	0	133	96	0	0	0
01A	0	0	69	58	0	0	0
02A	0	0	35	46	0	0	0
03A	0	0	52	48	0	0	0
04A	0	0	110	110	0	0	0
05A	0	0	362	383	0	0	0
06A	0	0	870	824	0	0	0
07A	0	1001	1057	0	0	0	0
08A	0	1005	1074	0	0	0	0
09A	0	762	884	0	0	0	0
10A	0	779	805	0	0	0	0
11A	0	815	908	0	0	0	0
12P	0	939	983	0	0	0	0
01P	0	1015	1031	0	0	0	0
02P	0	1107	1084	0	0	0	0
03P	0	1269	1269	0	0	0	0
04P	0	1232	1241	0	0	0	0
05P	0	1234	1287	0	0	0	0
06P	0	957	1034	0	0	0	0
07P	0	738	851	0	0	0	0
08P	0	776	761	0	0	0	0
09P	0	540	569	0	0	0	0
10P	0	400	348	0	0	0	0
11P	0	197	222	0	0	0	0
TOT	0	14766	17039	1565	0	0	0

STATE OF CONNECTICUT
DEPARTMENT OF TRANSPORTATION
BUREAU OF POLICY AND PLANNING
PLANNING INVENTORY AND DATA

TRAFFIC RECORDER DATA

TOWN OF WATERBURY

ROUTE 84

DIRECTION W

WB OFF RAMP TO UNION STREET (EXIT 22)

DAY	SUN	MON	TUE	WED	THU	FRI	SAT
DATE	0	05/20/2013	05/21/2013	05/22/2013	0	0	0
TYPE							
HOUR							

2013 ADT = 3800 ACF = NA

12A	0	0	42	40	0	0	0
01A	0	0	12	25	0	0	0
02A	0	0	18	16	0	0	0
03A	0	0	8	9	0	0	0
04A	0	0	21	16	0	0	0
05A	0	0	56	63	0	0	0
06A	0	220	228	197	0	0	0
07A	0	344	327	0	0	0	0
08A	0	386	372	0	0	0	0
09A	0	262	266	0	0	0	0
10A	0	208	260	0	0	0	0
11A	0	225	238	0	0	0	0
12P	0	251	236	0	0	0	0
01P	0	249	291	0	0	0	0
02P	0	299	320	0	0	0	0
03P	0	262	299	0	0	0	0
04P	0	234	233	0	0	0	0
05P	0	240	234	0	0	0	0
06P	0	202	226	0	0	0	0
07P	0	165	171	0	0	0	0
08P	0	120	137	0	0	0	0
09P	0	108	103	0	0	0	0
10P	0	94	70	0	0	0	0
11P	0	91	72	0	0	0	0
TOT	0	3960	4240	366	0	0	0

STATE OF CONNECTICUT
DEPARTMENT OF TRANSPORTATION
BUREAU OF POLICY AND PLANNING
PLANNING INVENTORY AND DATA

TRAFFIC RECORDER DATA

TOWN OF WATERBURY	ROUTE 84							DIRECTION E
EB ON RAMP FROM HIGHLAND AVENUE	SUN	MON	TUE	WED	THU	FRI	SAT	
DAY								
DATE	0	0	0	05/22/2013	05/23/2013	0	0	
TYPE								
HOUR								
	2013 ADT = 5400		ACF = NA					

12A	0	0	0	44	37	0	0	
01A	0	0	0	22	30	0	0	
02A	0	0	0	11	13	0	0	
03A	0	0	0	15	26	0	0	
04A	0	0	0	46	37	0	0	
05A	0	0	0	126	115	0	0	
06A	0	0	0	286	290	0	0	
07A	0	0	0	432	456	0	0	
08A	0	0	0	433	0	0	0	
09A	0	0	0	325	0	0	0	
10A	0	0	0	317	0	0	0	
11A	0	0	0	331	0	0	0	
12P	0	0	0	290	0	0	0	
01P	0	0	0	344	0	0	0	
02P	0	0	0	462	0	0	0	
03P	0	0	0	431	0	0	0	
04P	0	0	0	421	0	0	0	
05P	0	0	0	438	0	0	0	
06P	0	0	0	325	0	0	0	
07P	0	0	0	292	0	0	0	
08P	0	0	0	203	0	0	0	
09P	0	0	0	158	0	0	0	
10P	0	0	0	121	0	0	0	
11P	0	0	0	68	0	0	0	
TOT	0	0	0	5941	1004	0	0	

STATE OF CONNECTICUT
DEPARTMENT OF TRANSPORTATION
BUREAU OF POLICY AND PLANNING
PLANNING INVENTORY AND DATA

TRAFFIC RECORDER DATA

TOWN OF WATERBURY	ROUTE 84							DIRECTION E
EB ON RAMP FROM MEADOW STREET #1	SUN	MON	TUE	WED	THU	FRI	SAT	
DAY	0	05/20/2013	05/21/2013	05/22/2013	05/23/2013	05/24/2013	0	
DATE								
TYPE								
HOUR								
	2013 ADT = 4500	ACF = NA						

12A	0	0	37	35	38	40	0	
01A	0	0	23	26	29	19	0	
02A	0	0	23	21	26	31	0	
03A	0	0	23	21	25	22	0	
04A	0	0	37	34	41	41	0	
05A	0	0	102	110	93	93	0	
06A	0	0	212	222	213	188	0	
07A	0	0	230	218	200	177	0	
08A	0	225	234	235	217	223	0	
09A	0	232	265	271	277	0	0	
10A	0	257	281	266	267	0	0	
11A	0	288	299	299	272	0	0	
12P	0	323	350	295	305	0	0	
01P	0	297	309	324	375	0	0	
02P	0	354	373	377	368	0	0	
03P	0	362	376	405	298	0	0	
04P	0	431	441	452	444	0	0	
05P	0	471	470	460	462	0	0	
06P	0	270	253	273	234	0	0	
07P	0	208	211	239	192	0	0	
08P	0	172	152	154	157	0	0	
09P	0	120	147	135	148	0	0	
10P	0	110	109	100	126	0	0	
11P	0	68	65	64	75	0	0	
TOT	0	4188	5022	5036	4882	834	0	

STATE OF CONNECTICUT
DEPARTMENT OF TRANSPORTATION
BUREAU OF POLICY AND PLANNING
PLANNING INVENTORY AND DATA

TRAFFIC RECORDER DATA

TOWN OF WATERBURY	ROUTE 84					DIRECTION E	
EB OFF RAMP TO COLL DIST & RTE 69(EXIT 23)	SUN	MON	TUE	WED	THU	FRI	SAT
DAY	0	05/20/2013	05/21/2013	05/22/2013	0	0	0
DATE							
TYPE							
HOUR							
	2013 ADT = 13400		ACF = NA				

12A	0	0	102	92	0	0	0
01A	0	0	51	47	0	0	0
02A	0	0	24	28	0	0	0
03A	0	0	15	18	0	0	0
04A	0	0	44	36	0	0	0
05A	0	0	122	129	0	0	0
06A	0	0	448	400	0	0	0
07A	0	0	1129	1029	0	0	0
08A	0	0	1112	1041	0	0	0
09A	0	606	669	680	0	0	0
10A	0	656	708	0	0	0	0
11A	0	644	723	0	0	0	0
12P	0	712	727	0	0	0	0
01P	0	667	696	0	0	0	0
02P	0	834	914	0	0	0	0
03P	0	1493	1517	0	0	0	0
04P	0	1724	1713	0	0	0	0
05P	0	1632	1433	0	0	0	0
06P	0	828	798	0	0	0	0
07P	0	631	659	0	0	0	0
08P	0	497	469	0	0	0	0
09P	0	325	304	0	0	0	0
10P	0	228	230	0	0	0	0
11P	0	148	154	0	0	0	0
TOT	0	11625	14761	3500	0	0	0

STATE OF CONNECTICUT
DEPARTMENT OF TRANSPORTATION
BUREAU OF POLICY AND PLANNING
PLANNING INVENTORY AND DATA

TRAFFIC RECORDER DATA

TOWN OF WATERBURY	ROUTE 84							DIRECTION E
EB OFF RAMP TO AUSTIN ROAD (EXIT 25A)	SUN	MON	TUE	WED	THU	FRI	SAT	
DAY	0	0	0	05/08/2013	05/09/2013	05/10/2013	0	
DATE								
TYPE								
HOUR								
	2013 ADT = 6100		ACF = NA					

12A	0	0	0	0	52	50	0	
01A	0	0	0	0	25	33	0	
02A	0	0	0	0	11	14	0	
03A	0	0	0	0	44	52	0	
04A	0	0	0	0	32	32	0	
05A	0	0	0	0	163	140	0	
06A	0	0	0	0	327	303	0	
07A	0	0	0	0	410	323	0	
08A	0	0	0	0	393	298	0	
09A	0	0	0	0	349	359	0	
10A	0	0	0	320	389	0	0	
11A	0	0	0	383	429	0	0	
12P	0	0	0	488	503	0	0	
01P	0	0	0	498	526	0	0	
02P	0	0	0	464	503	0	0	
03P	0	0	0	447	420	0	0	
04P	0	0	0	420	418	0	0	
05P	0	0	0	426	363	0	0	
06P	0	0	0	424	394	0	0	
07P	0	0	0	306	345	0	0	
08P	0	0	0	231	218	0	0	
09P	0	0	0	184	232	0	0	
10P	0	0	0	183	161	0	0	
11P	0	0	0	77	107	0	0	
TOT	0	0	0	4851	6814	1604	0	

STATE OF CONNECTICUT
DEPARTMENT OF TRANSPORTATION
BUREAU OF POLICY AND PLANNING
PLANNING INVENTORY AND DATA

TRAFFIC RECORDER DATA

TOWN OF WATERBURY	ROUTE 84						DIRECTION W
WB ON RAMP FROM AUSTIN ROAD	SUN	MON	TUE	WED	THU	FRI	SAT
DAY	0	0	0	05/08/2013	05/09/2013	05/10/2013	0
DATE							
TYPE							
HOUR							
	2013 ADT = 6100		ACF = NA				

12A	0	0	0	0	24	31	0
01A	0	0	0	0	13	29	0
02A	0	0	0	0	19	21	0
03A	0	0	0	0	14	31	0
04A	0	0	0	0	57	41	0
05A	0	0	0	0	94	96	0
06A	0	0	0	0	243	257	0
07A	0	0	0	0	326	327	0
08A	0	0	0	385	373	404	0
09A	0	0	0	272	283	294	0
10A	0	0	0	280	278	0	0
11A	0	0	0	332	328	0	0
12P	0	0	0	444	434	0	0
01P	0	0	0	427	430	0	0
02P	0	0	0	493	515	0	0
03P	0	0	0	614	613	0	0
04P	0	0	0	633	624	0	0
05P	0	0	0	789	788	0	0
06P	0	0	0	526	517	0	0
07P	0	0	0	259	242	0	0
08P	0	0	0	182	194	0	0
09P	0	0	0	131	126	0	0
10P	0	0	0	92	114	0	0
11P	0	0	0	86	92	0	0
TOT	0	0	0	5945	6741	1531	0

STATE OF CONNECTICUT
DEPARTMENT OF TRANSPORTATION
BUREAU OF POLICY AND PLANNING
PLANNING INVENTORY AND DATA

TRAFFIC RECORDER DATA

TOWN OF WATERBURY

ROUTE 84

DIRECTION W

WB ON RAMP FROM WEST MAIN STREET

DAY	SUN	MON	TUE	WED	THU	FRI	SAT
DATE	0	05/20/2013	05/21/2013	05/22/2013	0	0	0
TYPE							
HOUR							

2013 ADT = 2000 ACF = NA

12A	0	10	18	8	0	0	0
01A	0	9	6	5	0	0	0
02A	0	5	6	6	0	0	0
03A	0	7	4	5	0	0	0
04A	0	12	7	13	0	0	0
05A	0	55	58	54	0	0	0
06A	0	154	148	142	0	0	0
07A	0	169	169	166	0	0	0
08A	0	187	191	180	0	0	0
09A	0	130	131	0	0	0	0
10A	0	104	111	0	0	0	0
11A	0	106	120	0	0	0	0
12P	0	129	125	0	0	0	0
01P	0	167	161	0	0	0	0
02P	0	149	141	0	0	0	0
03P	0	143	136	0	0	0	0
04P	0	142	144	0	0	0	0
05P	0	143	146	0	0	0	0
06P	0	111	108	0	0	0	0
07P	0	89	86	0	0	0	0
08P	0	62	65	0	0	0	0
09P	0	54	50	0	0	0	0
10P	0	44	44	0	0	0	0
11P	0	21	25	0	0	0	0
TOT	0	2202	2200	579	0	0	0

STATE OF CONNECTICUT
DEPARTMENT OF TRANSPORTATION
BUREAU OF POLICY AND PLANNING
PLANNING INVENTORY AND DATA

TRAFFIC RECORDER DATA

TOWN OF WATERBURY	ROUTE 84						DIRECTION W
WB ON RAMP FROM ROUTE 8 SB	SUN	MON	TUE	WED	THU	FRI	SAT
DAY	0	05/20/2013	05/21/2013	05/22/2013	0	0	0
DATE							
TYPE							
HOUR							
	2013 ADT = 8400		ACF = NA				

12A	0	34	30	30	0	0	0
01A	0	29	24	24	0	0	0
02A	0	14	12	9	0	0	0
03A	0	25	36	41	0	0	0
04A	0	92	91	94	0	0	0
05A	0	339	311	318	0	0	0
06A	0	736	793	730	0	0	0
07A	0	1019	1063	1065	0	0	0
08A	0	933	888	729	0	0	0
09A	0	536	582	0	0	0	0
10A	0	506	488	0	0	0	0
11A	0	401	451	0	0	0	0
12P	0	451	496	0	0	0	0
01P	0	465	501	0	0	0	0
02P	0	559	587	0	0	0	0
03P	0	611	576	0	0	0	0
04P	0	597	571	0	0	0	0
05P	0	582	578	0	0	0	0
06P	0	345	367	0	0	0	0
07P	0	277	268	0	0	0	0
08P	0	214	220	0	0	0	0
09P	0	151	158	0	0	0	0
10P	0	118	138	0	0	0	0
11P	0	76	63	0	0	0	0
TOT	0	9110	9292	3040	0	0	0

STATE OF CONNECTICUT
DEPARTMENT OF TRANSPORTATION
BUREAU OF POLICY AND PLANNING
PLANNING INVENTORY AND DATA

TRAFFIC RECORDER DATA

TOWN OF WATERBURY	ROUTE 84							DIRECTION E
EB CD - ON RAMP FR MCMAHON ST	SUN	MON	TUE	WED	THU	FRI	SAT	
DAY	0	05/20/2013	05/21/2013	05/22/2013	0	0	0	
DATE								
TYPE								
HOUR								
	2013 ADT = 2100		ACF = NA					

12A	0	0	21	12	0	0	0	
01A	0	0	5	6	0	0	0	
02A	0	0	5	4	0	0	0	
03A	0	0	6	11	0	0	0	
04A	0	0	24	24	0	0	0	
05A	0	0	75	71	0	0	0	
06A	0	0	164	148	0	0	0	
07A	0	0	155	165	0	0	0	
08A	0	0	131	137	0	0	0	
09A	0	0	96	112	0	0	0	
10A	0	96	81	0	0	0	0	
11A	0	102	113	0	0	0	0	
12P	0	129	129	0	0	0	0	
01P	0	125	144	0	0	0	0	
02P	0	160	159	0	0	0	0	
03P	0	207	196	0	0	0	0	
04P	0	190	193	0	0	0	0	
05P	0	149	155	0	0	0	0	
06P	0	118	110	0	0	0	0	
07P	0	72	98	0	0	0	0	
08P	0	87	95	0	0	0	0	
09P	0	67	73	0	0	0	0	
10P	0	59	58	0	0	0	0	
11P	0	35	34	0	0	0	0	
TOT	0	1596	2320	690	0	0	0	

STATE OF CONNECTICUT
DEPARTMENT OF TRANSPORTATION
BUREAU OF POLICY AND PLANNING
PLANNING INVENTORY AND DATA

TRAFFIC RECORDER DATA

TOWN OF WATERBURY

ROUTE 84

DIRECTION E

EB CD - ON RAMP FR BALDWIN ST

DAY	SUN	MON	TUE	WED	THU	FRI	SAT
DATE	0	05/20/2013	05/21/2013	05/22/2013	0	0	0
TYPE							
HOUR							

2013 ADT = 1600 ACF = NA

12A	0	0	9	16	0	0	0
01A	0	0	5	5	0	0	0
02A	0	0	1	1	0	0	0
03A	0	0	1	4	0	0	0
04A	0	0	3	5	0	0	0
05A	0	0	27	29	0	0	0
06A	0	0	48	47	0	0	0
07A	0	0	110	101	0	0	0
08A	0	0	90	116	0	0	0
09A	0	96	104	82	0	0	0
10A	0	80	104	0	0	0	0
11A	0	101	102	0	0	0	0
12P	0	102	109	0	0	0	0
01P	0	120	102	0	0	0	0
02P	0	134	147	0	0	0	0
03P	0	215	160	0	0	0	0
04P	0	235	151	0	0	0	0
05P	0	249	150	0	0	0	0
06P	0	86	78	0	0	0	0
07P	0	55	63	0	0	0	0
08P	0	66	53	0	0	0	0
09P	0	41	33	0	0	0	0
10P	0	35	33	0	0	0	0
11P	0	16	8	0	0	0	0
TOT	0	1631	1691	406	0	0	0

STATE OF CONNECTICUT
DEPARTMENT OF TRANSPORTATION
BUREAU OF POLICY AND PLANNING
PLANNING INVENTORY AND DATA

TRAFFIC RECORDER DATA

TOWN OF WATERBURY	ROUTE 84						DIRECTION E
EB CD - OFF RAMP TO WASHINGTON ST	SUN	MON	TUE	WED	THU	FRI	SAT
DAY							
DATE	0	05/20/2013	05/21/2013	05/22/2013	0	0	0
TYPE							
HOUR							
	2013 ADT = 8000		ACF = NA				

12A	0	0	66	60	0	0	0
01A	0	0	35	38	0	0	0
02A	0	0	15	21	0	0	0
03A	0	0	8	14	0	0	0
04A	0	0	33	25	0	0	0
05A	0	0	78	78	0	0	0
06A	0	0	224	231	0	0	0
07A	0	0	425	392	0	0	0
08A	0	0	505	495	0	0	0
09A	0	430	472	466	0	0	0
10A	0	502	532	0	0	0	0
11A	0	507	565	0	0	0	0
12P	0	542	543	0	0	0	0
01P	0	500	496	0	0	0	0
02P	0	600	643	0	0	0	0
03P	0	666	784	0	0	0	0
04P	0	728	831	0	0	0	0
05P	0	749	739	0	0	0	0
06P	0	598	590	0	0	0	0
07P	0	482	513	0	0	0	0
08P	0	369	359	0	0	0	0
09P	0	231	220	0	0	0	0
10P	0	179	173	0	0	0	0
11P	0	114	104	0	0	0	0
TOT	0	7197	8953	1820	0	0	0

STATE OF CONNECTICUT
DEPARTMENT OF TRANSPORTATION
BUREAU OF POLICY AND PLANNING
PLANNING INVENTORY AND DATA

TRAFFIC RECORDER DATA

TOWN OF WATERBURY	ROUTE 84						DIRECTION E
EB COLLECTOR DISTRIBUTOR TO ROUTE 69	SUN	MON	TUE	WED	THU	FRI	SAT
DAY							
DATE	0	05/20/2013	05/21/2013	05/22/2013	0	0	0
TYPE							
HOUR							
	2013 ADT = 9100		ACF = NA				

12A	0	0	69	62	0	0	0
01A	0	0	27	21	0	0	0
02A	0	0	14	11	0	0	0
03A	0	0	14	19	0	0	0
04A	0	0	38	40	0	0	0
05A	0	0	146	152	0	0	0
06A	0	0	437	373	0	0	0
07A	0	0	953	896	0	0	0
08A	0	0	814	792	0	0	0
09A	0	0	403	407	0	0	0
10A	0	333	355	0	0	0	0
11A	0	341	369	0	0	0	0
12P	0	408	423	0	0	0	0
01P	0	412	438	0	0	0	0
02P	0	526	575	0	0	0	0
03P	0	1223	1074	0	0	0	0
04P	0	1369	1192	0	0	0	0
05P	0	1261	975	0	0	0	0
06P	0	432	395	0	0	0	0
07P	0	273	309	0	0	0	0
08P	0	282	249	0	0	0	0
09P	0	199	188	0	0	0	0
10P	0	150	154	0	0	0	0
11P	0	84	88	0	0	0	0
TOT	0	7293	9699	2773	0	0	0

STATE OF CONNECTICUT
DEPARTMENT OF TRANSPORTATION
BUREAU OF POLICY AND PLANNING
PLANNING INVENTORY AND DATA

TRAFFIC RECORDER DATA

TOWN OF WATERBURY	ROUTE 84						DIRECTION W
WB OFF RAMP TO ROUTE 69 (EXIT 23)	SUN	MON	TUE	WED	THU	FRI	SAT
DAY	0	05/20/2013	05/21/2013	05/22/2013	0	0	0
DATE							
TYPE							
HOUR							
	2013 ADT = 2000		ACF = NA				

12A	0	0	20	33	0	0	0
01A	0	0	16	13	0	0	0
02A	0	0	8	7	0	0	0
03A	0	0	11	8	0	0	0
04A	0	0	22	22	0	0	0
05A	0	0	28	28	0	0	0
06A	0	74	77	0	0	0	0
07A	0	99	115	0	0	0	0
08A	0	106	93	0	0	0	0
09A	0	110	136	0	0	0	0
10A	0	124	129	0	0	0	0
11A	0	114	126	0	0	0	0
12P	0	142	141	0	0	0	0
01P	0	140	134	0	0	0	0
02P	0	144	163	0	0	0	0
03P	0	148	177	0	0	0	0
04P	0	183	164	0	0	0	0
05P	0	134	141	0	0	0	0
06P	0	133	163	0	0	0	0
07P	0	122	115	0	0	0	0
08P	0	104	92	0	0	0	0
09P	0	79	89	0	0	0	0
10P	0	53	48	0	0	0	0
11P	0	50	41	0	0	0	0
TOT	0	2059	2249	111	0	0	0

STATE OF CONNECTICUT
DEPARTMENT OF TRANSPORTATION
BUREAU OF POLICY AND PLANNING
PLANNING INVENTORY AND DATA

TRAFFIC RECORDER DATA

TOWN OF WATERBURY	ROUTE 84						DIRECTION E
EB ON RAMP FROM ROUTE 69 (HAMILTON AVE)	SUN	MON	TUE	WED	THU	FRI	SAT
DAY	0	0	07/16/2013	07/17/2013	07/18/2013	0	0
DATE	0	0	07/16/2013	07/17/2013	07/18/2013	0	0
TYPE							
HOUR							
	2013 ADT = 8200		ACF = NA				

12A	0	0	0	74	60	0	0
01A	0	0	0	40	56	0	0
02A	0	0	0	37	29	0	0
03A	0	0	0	39	45	0	0
04A	0	0	0	74	71	0	0
05A	0	0	0	213	215	0	0
06A	0	0	0	505	543	0	0
07A	0	0	0	948	895	0	0
08A	0	0	0	483	706	0	0
09A	0	0	0	372	367	0	0
10A	0	0	0	337	335	0	0
11A	0	0	376	345	0	0	0
12P	0	0	506	443	0	0	0
01P	0	0	477	440	0	0	0
02P	0	0	536	483	0	0	0
03P	0	0	840	661	0	0	0
04P	0	0	944	717	0	0	0
05P	0	0	1037	778	0	0	0
06P	0	0	370	394	0	0	0
07P	0	0	314	329	0	0	0
08P	0	0	304	311	0	0	0
09P	0	0	265	260	0	0	0
10P	0	0	191	207	0	0	0
11P	0	0	106	117	0	0	0
TOT	0	0	6266	8607	3322	0	0

STATE OF CONNECTICUT
DEPARTMENT OF TRANSPORTATION
BUREAU OF POLICY AND PLANNING
PLANNING INVENTORY AND DATA

TRAFFIC RECORDER DATA

TOWN OF WATERBURY	ROUTE 84						DIRECTION W
WB OFF RAMP TO PLANK ROAD (EXIT 24)	SUN	MON	TUE	WED	THU	FRI	SAT
DAY	0	05/13/2013	05/14/2013	05/15/2013	0	0	0
DATE							
TYPE							
HOUR							
	2013 ADT = 2000	ACF = NA					

12A	0	0	23	39	0	0	0
01A	0	0	13	15	0	0	0
02A	0	0	14	7	0	0	0
03A	0	0	12	11	0	0	0
04A	0	0	18	12	0	0	0
05A	0	0	37	32	0	0	0
06A	0	0	71	72	0	0	0
07A	0	0	97	100	0	0	0
08A	0	121	116	0	0	0	0
09A	0	86	88	0	0	0	0
10A	0	90	102	0	0	0	0
11A	0	125	112	0	0	0	0
12P	0	132	130	0	0	0	0
01P	0	129	122	0	0	0	0
02P	0	174	163	0	0	0	0
03P	0	207	204	0	0	0	0
04P	0	167	170	0	0	0	0
05P	0	150	148	0	0	0	0
06P	0	138	149	0	0	0	0
07P	0	128	123	0	0	0	0
08P	0	113	123	0	0	0	0
09P	0	83	84	0	0	0	0
10P	0	66	65	0	0	0	0
11P	0	52	53	0	0	0	0
TOT	0	1961	2237	288	0	0	0

STATE OF CONNECTICUT
DEPARTMENT OF TRANSPORTATION
BUREAU OF POLICY AND PLANNING
PLANNING INVENTORY AND DATA

TRAFFIC RECORDER DATA

TOWN OF WATERBURY

ROUTE 84

DIRECTION W

WB ON RAMP FROM PLANK ROAD EAST

DAY	SUN	MON	TUE	WED	THU	FRI	SAT
DATE	0	05/13/2013	05/14/2013	05/15/2013	0	0	0
TYPE							
HOUR							

2013 ADT = 8000 ACF = NA

12A	0	0	52	58	0	0	0
01A	0	0	44	42	0	0	0
02A	0	0	37	34	0	0	0
03A	0	0	39	27	0	0	0
04A	0	0	79	77	0	0	0
05A	0	0	245	274	0	0	0
06A	0	0	500	506	0	0	0
07A	0	621	615	0	0	0	0
08A	0	608	654	0	0	0	0
09A	0	469	504	0	0	0	0
10A	0	433	448	0	0	0	0
11A	0	447	438	0	0	0	0
12P	0	449	490	0	0	0	0
01P	0	461	502	0	0	0	0
02P	0	591	533	0	0	0	0
03P	0	594	634	0	0	0	0
04P	0	641	645	0	0	0	0
05P	0	673	660	0	0	0	0
06P	0	548	509	0	0	0	0
07P	0	331	364	0	0	0	0
08P	0	275	339	0	0	0	0
09P	0	201	242	0	0	0	0
10P	0	155	187	0	0	0	0
11P	0	103	117	0	0	0	0
TOT	0	7600	8877	1018	0	0	0

STATE OF CONNECTICUT
DEPARTMENT OF TRANSPORTATION
BUREAU OF POLICY AND PLANNING
PLANNING INVENTORY AND DATA

TRAFFIC RECORDER DATA

TOWN OF WATERBURY	ROUTE 84						DIRECTION W
WB OFF RAMP TO PLANK ROAD EAST (EXIT 25)	SUN	MON	TUE	WED	THU	FRI	SAT
DAY	0	05/13/2013	05/14/2013	05/15/2013	0	0	0
DATE							
TYPE							
HOUR							
	2013 ADT = 3400		ACF = NA				

12A	0	0	52	48	0	0	0
01A	0	0	39	35	0	0	0
02A	0	0	29	19	0	0	0
03A	0	0	20	13	0	0	0
04A	0	0	43	71	0	0	0
05A	0	0	85	89	0	0	0
06A	0	0	126	133	0	0	0
07A	0	239	212	0	0	0	0
08A	0	225	240	0	0	0	0
09A	0	169	237	0	0	0	0
10A	0	199	198	0	0	0	0
11A	0	240	235	0	0	0	0
12P	0	256	261	0	0	0	0
01P	0	228	231	0	0	0	0
02P	0	240	225	0	0	0	0
03P	0	264	292	0	0	0	0
04P	0	212	227	0	0	0	0
05P	0	190	213	0	0	0	0
06P	0	181	221	0	0	0	0
07P	0	192	197	0	0	0	0
08P	0	167	182	0	0	0	0
09P	0	111	139	0	0	0	0
10P	0	89	93	0	0	0	0
11P	0	84	81	0	0	0	0
TOT	0	3286	3878	408	0	0	0

STATE OF CONNECTICUT
DEPARTMENT OF TRANSPORTATION
BUREAU OF POLICY AND PLANNING
PLANNING INVENTORY AND DATA

TRAFFIC RECORDER DATA

TOWN OF WATERBURY	ROUTE 84						DIRECTION E
EB OFF RAMP TO HARPERS FERRY RD (EXIT 24)	SUN	MON	TUE	WED	THU	FRI	SAT
DAY	0	05/20/2013	05/21/2013	05/22/2013	0	0	0
DATE							
TYPE							
HOUR							
	2013 ADT = 8100		ACF = NA				

12A	0	0	103	78	0	0	0
01A	0	0	57	58	0	0	0
02A	0	0	38	38	0	0	0
03A	0	0	41	43	0	0	0
04A	0	0	70	65	0	0	0
05A	0	0	158	180	0	0	0
06A	0	387	412	411	0	0	0
07A	0	422	397	466	0	0	0
08A	0	465	475	508	0	0	0
09A	0	512	518	518	0	0	0
10A	0	497	533	511	0	0	0
11A	0	557	525	0	0	0	0
12P	0	618	589	0	0	0	0
01P	0	559	539	0	0	0	0
02P	0	669	648	0	0	0	0
03P	0	492	617	0	0	0	0
04P	0	438	582	0	0	0	0
05P	0	470	605	0	0	0	0
06P	0	560	591	0	0	0	0
07P	0	508	483	0	0	0	0
08P	0	429	424	0	0	0	0
09P	0	266	318	0	0	0	0
10P	0	225	246	0	0	0	0
11P	0	148	153	0	0	0	0
TOT	0	8222	9122	2876	0	0	0

STATE OF CONNECTICUT
DEPARTMENT OF TRANSPORTATION
BUREAU OF POLICY AND PLANNING
PLANNING INVENTORY AND DATA

TRAFFIC RECORDER DATA

TOWN OF WATERBURY	ROUTE 84						DIRECTION E
EB ON RAMP FROM AUSTIN RD	SUN	MON	TUE	WED	THU	FRI	SAT
DAY	0	0	0	05/08/2013	05/09/2013	05/10/2013	0
DATE							
TYPE							
HOUR							
	2013 ADT = 2000		ACF = NA				

12A	0	0	0	0	11	16	0
01A	0	0	0	0	6	13	0
02A	0	0	0	0	4	13	0
03A	0	0	0	0	18	20	0
04A	0	0	0	0	35	41	0
05A	0	0	0	0	85	76	0
06A	0	0	0	0	133	129	0
07A	0	0	0	0	238	244	0
08A	0	0	0	0	185	192	0
09A	0	0	0	0	117	128	0
10A	0	0	0	112	108	0	0
11A	0	0	0	108	108	0	0
12P	0	0	0	119	119	0	0
01P	0	0	0	118	119	0	0
02P	0	0	0	134	139	0	0
03P	0	0	0	138	140	0	0
04P	0	0	0	154	157	0	0
05P	0	0	0	201	202	0	0
06P	0	0	0	114	118	0	0
07P	0	0	0	67	64	0	0
08P	0	0	0	53	50	0	0
09P	0	0	0	41	39	0	0
10P	0	0	0	35	32	0	0
11P	0	0	0	25	25	0	0
TOT	0	0	0	1419	2252	872	0

STATE OF CONNECTICUT
DEPARTMENT OF TRANSPORTATION
BUREAU OF POLICY AND PLANNING
PLANNING INVENTORY AND DATA

TRAFFIC RECORDER DATA

TOWN OF WATERBURY	ROUTE 84							DIRECTION E
BETWEEN EXIT 22 AND EXIT 23	SUN	MON	TUE	WED	THU	FRI	SAT	
DAY	0	07/19/2010	07/20/2010	07/21/2010	07/22/2010	0	0	
DATE								
TYPE								
HOUR								
	2010 ADT = 47100		ACF = NA					

12A	0	0	601	640	610	0	0	
01A	0	0	388	429	397	0	0	
02A	0	0	377	369	372	0	0	
03A	0	0	390	446	426	0	0	
04A	0	604	607	603	608	0	0	
05A	0	1319	1307	1229	0	0	0	
06A	0	2838	2743	2754	0	0	0	
07A	0	3223	3782	3665	0	0	0	
08A	0	3153	3327	3328	0	0	0	
09A	0	2839	2913	2567	0	0	0	
10A	0	2472	2917	2868	0	0	0	
11A	0	3168	3036	2814	0	0	0	
12P	0	3181	2961	3051	0	0	0	
01P	0	3013	2872	2971	0	0	0	
02P	0	3281	3096	3266	0	0	0	
03P	0	3406	3551	2936	0	0	0	
04P	0	3617	3606	2723	0	0	0	
05P	0	3289	3469	2531	0	0	0	
06P	0	2724	2725	2707	0	0	0	
07P	0	2086	2138	2156	0	0	0	
08P	0	1611	1765	1792	0	0	0	
09P	0	1290	1434	1495	0	0	0	
10P	0	1043	1198	1202	0	0	0	
11P	0	739	825	815	0	0	0	
TOT	0	48896	52028	49357	2413	0	0	

STATE OF CONNECTICUT
DEPARTMENT OF TRANSPORTATION
BUREAU OF POLICY AND PLANNING
PLANNING INVENTORY AND DATA

TRAFFIC RECORDER DATA

TOWN OF WATERBURY	ROUTE 84							DIRECTION W
BETWEEN EXIT 22 AND EXIT 23	SUN	MON	TUE	WED	THU	FRI	SAT	
DAY	0	07/19/2010	07/20/2010	07/21/2010	07/22/2010	0	0	
DATE								
TYPE								
HOUR								
	2010 ADT = 50100		ACF = NA					

12A	0	0	591	617	582	0	0	
01A	0	0	422	376	447	0	0	
02A	0	0	285	274	273	0	0	
03A	0	0	292	273	274	0	0	
04A	0	475	448	470	540	0	0	
05A	0	1192	1144	1097	0	0	0	
06A	0	2627	2664	2607	0	0	0	
07A	0	3509	3603	3482	0	0	0	
08A	0	3646	3744	3714	0	0	0	
09A	0	2957	3054	3190	0	0	0	
10A	0	2889	2715	2810	0	0	0	
11A	0	3030	2897	2898	0	0	0	
12P	0	3167	3060	2984	0	0	0	
01P	0	3155	3155	2767	0	0	0	
02P	0	3359	3445	3191	0	0	0	
03P	0	3759	3729	3394	0	0	0	
04P	0	3915	3994	3739	0	0	0	
05P	0	3853	3936	3131	0	0	0	
06P	0	3173	3431	3708	0	0	0	
07P	0	2138	2334	2384	0	0	0	
08P	0	1814	2094	1846	0	0	0	
09P	0	1493	1804	1642	0	0	0	
10P	0	1173	1244	1239	0	0	0	
11P	0	864	1005	958	0	0	0	
TOT	0	52188	55090	52791	2116	0	0	

STATE OF CONNECTICUT
DEPARTMENT OF TRANSPORTATION
BUREAU OF POLICY AND PLANNING
PLANNING INVENTORY AND DATA

TRAFFIC RECORDER DATA

TOWN OF WATERBURY	ROUTE 84						DIRECTION E
EB ON RAMP FROM ROUTE 64 (CHASE PARKWAY)	SUN	MON	TUE	WED	THU	FRI	SAT
DAY	0	0	0	07/14/2010	07/15/2010	0	0
DATE	0	0	0	07/14/2010	07/15/2010	0	0
TYPE							
HOUR							
	2010 ADT = 9300		ACF = NA				

12A	0	0	0	0	46	0	0
01A	0	0	0	0	18	0	0
02A	0	0	0	4	22	0	0
03A	0	0	0	15	19	0	0
04A	0	0	0	48	49	0	0
05A	0	0	0	188	0	0	0
06A	0	0	0	491	0	0	0
07A	0	0	0	771	0	0	0
08A	0	0	0	812	0	0	0
09A	0	0	0	651	0	0	0
10A	0	0	0	618	0	0	0
11A	0	0	0	666	0	0	0
12P	0	0	0	667	0	0	0
01P	0	0	0	708	0	0	0
02P	0	0	0	675	0	0	0
03P	0	0	0	645	0	0	0
04P	0	0	0	653	0	0	0
05P	0	0	0	665	0	0	0
06P	0	0	0	567	0	0	0
07P	0	0	0	404	0	0	0
08P	0	0	0	363	0	0	0
09P	0	0	0	236	0	0	0
10P	0	0	0	152	0	0	0
11P	0	0	0	87	0	0	0
TOT	0	0	0	10086	154	0	0

STATE OF CONNECTICUT
DEPARTMENT OF TRANSPORTATION
BUREAU OF POLICY AND PLANNING
PLANNING INVENTORY AND DATA

TRAFFIC RECORDER DATA

TOWN OF WATERBURY	ROUTE 84							DIRECTION W
WB OFF RAMP TO ROUTE 64 (EXIT 17)	SUN	MON	TUE	WED	THU	FRI	SAT	
DAY	0	0	0	07/14/2010	07/15/2010	0	0	
DATE								
TYPE								
HOUR								
	2010 ADT = 9100		ACF = NA					

12A	0	0	0	0	83	0	0	
01A	0	0	0	0	55	0	0	
02A	0	0	0	5	14	0	0	
03A	0	0	0	14	9	0	0	
04A	0	0	0	32	36	0	0	
05A	0	0	0	86	0	0	0	
06A	0	0	0	257	0	0	0	
07A	0	0	0	517	0	0	0	
08A	0	0	0	631	0	0	0	
09A	0	0	0	532	0	0	0	
10A	0	0	0	601	0	0	0	
11A	0	0	0	599	0	0	0	
12P	0	0	0	668	0	0	0	
01P	0	0	0	660	0	0	0	
02P	0	0	0	641	0	0	0	
03P	0	0	0	710	0	0	0	
04P	0	0	0	891	0	0	0	
05P	0	0	0	870	0	0	0	
06P	0	0	0	672	0	0	0	
07P	0	0	0	427	0	0	0	
08P	0	0	0	336	0	0	0	
09P	0	0	0	342	0	0	0	
10P	0	0	0	193	0	0	0	
11P	0	0	0	118	0	0	0	
TOT	0	0	0	9802	197	0	0	

STATE OF CONNECTICUT
DEPARTMENT OF TRANSPORTATION
BUREAU OF POLICY AND PLANNING
PLANNING INVENTORY AND DATA

TRAFFIC RECORDER DATA

TOWN OF WATERBURY

ROUTE 84

DIRECTION W

WB ON RAMP FROM SR 845 (CHASE PARKWAY)

DAY	SUN	MON	TUE	WED	THU	FRI	SAT
DATE	0	0	0	07/14/2010	07/15/2010	0	0
TYPE							
HOUR							

2010 ADT = 1800

ACF = NA

12A	0	0	0	0	5	0	0
01A	0	0	0	0	6	0	0
02A	0	0	0	1	4	0	0
03A	0	0	0	4	8	0	0
04A	0	0	0	15	0	0	0
05A	0	0	0	69	0	0	0
06A	0	0	0	148	0	0	0
07A	0	0	0	202	0	0	0
08A	0	0	0	157	0	0	0
09A	0	0	0	111	0	0	0
10A	0	0	0	96	0	0	0
11A	0	0	0	105	0	0	0
12P	0	0	0	117	0	0	0
01P	0	0	0	102	0	0	0
02P	0	0	0	124	0	0	0
03P	0	0	0	102	0	0	0
04P	0	0	0	130	0	0	0
05P	0	0	0	116	0	0	0
06P	0	0	0	87	0	0	0
07P	0	0	0	62	0	0	0
08P	0	0	0	69	0	0	0
09P	0	0	0	48	0	0	0
10P	0	0	0	30	0	0	0
11P	0	0	0	17	0	0	0
TOT	0	0	0	1912	23	0	0

STATE OF CONNECTICUT
DEPARTMENT OF TRANSPORTATION
BUREAU OF POLICY AND PLANNING
PLANNING INVENTORY AND DATA

TRAFFIC RECORDER DATA

TOWN OF WATERBURY	ROUTE 84						DIRECTION E
EB OFF RAMP TO SR 845(EXIT 18 CHASE PRKWY)	SUN	MON	TUE	WED	THU	FRI	SAT
DAY	0	0	0	07/14/2010	07/15/2010	0	0
DATE	0	0	0	07/14/2010	07/15/2010	0	0
TYPE							
HOUR							
	2010 ADT = 2600		ACF = NA				

12A	0	0	0	0	32	0	0
01A	0	0	0	0	11	0	0
02A	0	0	0	0	7	0	0
03A	0	0	0	4	5	0	0
04A	0	0	0	6	3	0	0
05A	0	0	0	11	0	0	0
06A	0	0	0	67	0	0	0
07A	0	0	0	152	0	0	0
08A	0	0	0	182	0	0	0
09A	0	0	0	145	0	0	0
10A	0	0	0	143	0	0	0
11A	0	0	0	149	0	0	0
12P	0	0	0	158	0	0	0
01P	0	0	0	167	0	0	0
02P	0	0	0	180	0	0	0
03P	0	0	0	232	0	0	0
04P	0	0	0	260	0	0	0
05P	0	0	0	307	0	0	0
06P	0	0	0	177	0	0	0
07P	0	0	0	137	0	0	0
08P	0	0	0	106	0	0	0
09P	0	0	0	75	0	0	0
10P	0	0	0	62	0	0	0
11P	0	0	0	41	0	0	0
TOT	0	0	0	2761	58	0	0

STATE OF CONNECTICUT
DEPARTMENT OF TRANSPORTATION
BUREAU OF POLICY AND PLANNING
PLANNING INVENTORY AND DATA

TRAFFIC RECORDER DATA

TOWN OF WATERBURY	ROUTE 84						DIRECTION E
EB ON RAMP FROM SR 845 (CHASE PARKWAY)	SUN	MON	TUE	WED	THU	FRI	SAT
DAY	0	0	0	07/14/2010	07/15/2010	0	0
DATE							
TYPE							
HOUR							
	2010 ADT = 5200		ACF = NA				

12A	0	0	0	0	26	0	0
01A	0	0	0	0	17	0	0
02A	0	0	0	0	11	0	0
03A	0	0	0	17	13	0	0
04A	0	0	0	32	35	0	0
05A	0	0	0	91	0	0	0
06A	0	0	0	221	0	0	0
07A	0	0	0	351	0	0	0
08A	0	0	0	397	0	0	0
09A	0	0	0	325	0	0	0
10A	0	0	0	324	0	0	0
11A	0	0	0	345	0	0	0
12P	0	0	0	416	0	0	0
01P	0	0	0	396	0	0	0
02P	0	0	0	403	0	0	0
03P	0	0	0	355	0	0	0
04P	0	0	0	422	0	0	0
05P	0	0	0	438	0	0	0
06P	0	0	0	303	0	0	0
07P	0	0	0	281	0	0	0
08P	0	0	0	231	0	0	0
09P	0	0	0	166	0	0	0
10P	0	0	0	84	0	0	0
11P	0	0	0	51	0	0	0
TOT	0	0	0	5649	102	0	0

STATE OF CONNECTICUT
DEPARTMENT OF TRANSPORTATION
BUREAU OF POLICY AND PLANNING
PLANNING INVENTORY AND DATA

TRAFFIC RECORDER DATA

TOWN OF WATERBURY	ROUTE 84						DIRECTION W
WB OFF RAMP TO WEST MAIN STREET (EXIT 18)	SUN	MON	TUE	WED	THU	FRI	SAT
DAY	0	0	0	07/14/2010	07/15/2010	0	0
DATE							
TYPE							
HOUR							
	2010 ADT = 7200		ACF = NA				

12A	0	0	0	0	59	0	0
01A	0	0	0	0	36	0	0
02A	0	0	0	11	17	0	0
03A	0	0	0	12	15	0	0
04A	0	0	0	21	0	0	0
05A	0	0	0	90	0	0	0
06A	0	0	0	278	0	0	0
07A	0	0	0	538	0	0	0
08A	0	0	0	619	0	0	0
09A	0	0	0	427	0	0	0
10A	0	0	0	410	0	0	0
11A	0	0	0	418	0	0	0
12P	0	0	0	473	0	0	0
01P	0	0	0	512	0	0	0
02P	0	0	0	558	0	0	0
03P	0	0	0	612	0	0	0
04P	0	0	0	622	0	0	0
05P	0	0	0	673	0	0	0
06P	0	0	0	439	0	0	0
07P	0	0	0	326	0	0	0
08P	0	0	0	247	0	0	0
09P	0	0	0	221	0	0	0
10P	0	0	0	151	0	0	0
11P	0	0	0	103	0	0	0
TOT	0	0	0	7761	127	0	0

STATE OF CONNECTICUT
DEPARTMENT OF TRANSPORTATION
BUREAU OF POLICY AND PLANNING
PLANNING INVENTORY AND DATA

TRAFFIC RECORDER DATA

TOWN OF WATERBURY	ROUTE 84						DIRECTION W
WB OFF RAMP TO HIGHLAND AVENUE (EXIT 18)	SUN	MON	TUE	WED	THU	FRI	SAT
DAY	0	0	0	07/14/2010	07/15/2010	0	0
DATE							
TYPE							
HOUR							
	2010 ADT = 4100		ACF = NA				

12A	0	0	0	0	35	0	0
01A	0	0	0	0	21	0	0
02A	0	0	0	6	15	0	0
03A	0	0	0	9	11	0	0
04A	0	0	0	5	0	0	0
05A	0	0	0	35	0	0	0
06A	0	0	0	91	0	0	0
07A	0	0	0	205	0	0	0
08A	0	0	0	244	0	0	0
09A	0	0	0	206	0	0	0
10A	0	0	0	223	0	0	0
11A	0	0	0	260	0	0	0
12P	0	0	0	269	0	0	0
01P	0	0	0	268	0	0	0
02P	0	0	0	298	0	0	0
03P	0	0	0	335	0	0	0
04P	0	0	0	354	0	0	0
05P	0	0	0	415	0	0	0
06P	0	0	0	293	0	0	0
07P	0	0	0	231	0	0	0
08P	0	0	0	185	0	0	0
09P	0	0	0	209	0	0	0
10P	0	0	0	129	0	0	0
11P	0	0	0	95	0	0	0
TOT	0	0	0	4365	82	0	0

STATE OF CONNECTICUT
DEPARTMENT OF TRANSPORTATION
BUREAU OF POLICY AND PLANNING
PLANNING INVENTORY AND DATA

TRAFFIC RECORDER DATA

TOWN OF WATERBURY

ROUTE 84

DIRECTION W

WB ON RAMP FROM ROUTE 8 SB & WEST MAIN ST

DAY	SUN	MON	TUE	WED	THU	FRI	SAT
DATE	0	0	0	07/14/2010	07/15/2010	0	0
TYPE							
HOUR							

2010 ADT = 9800

ACF = NA

12A	0	0	0	0	58	0	0
01A	0	0	0	0	40	0	0
02A	0	0	0	18	41	0	0
03A	0	0	0	44	43	0	0
04A	0	0	0	94	0	0	0
05A	0	0	0	308	0	0	0
06A	0	0	0	679	0	0	0
07A	0	0	0	1029	0	0	0
08A	0	0	0	944	0	0	0
09A	0	0	0	685	0	0	0
10A	0	0	0	626	0	0	0
11A	0	0	0	582	0	0	0
12P	0	0	0	619	0	0	0
01P	0	0	0	612	0	0	0
02P	0	0	0	632	0	0	0
03P	0	0	0	690	0	0	0
04P	0	0	0	644	0	0	0
05P	0	0	0	703	0	0	0
06P	0	0	0	437	0	0	0
07P	0	0	0	334	0	0	0
08P	0	0	0	295	0	0	0
09P	0	0	0	290	0	0	0
10P	0	0	0	186	0	0	0
11P	0	0	0	118	0	0	0
TOT	0	0	0	10569	182	0	0

STATE OF CONNECTICUT
DEPARTMENT OF TRANSPORTATION
BUREAU OF POLICY AND PLANNING
PLANNING INVENTORY AND DATA

TRAFFIC RECORDER DATA

TOWN OF WATERBURY	ROUTE 84							DIRECTION E
EB OFF RAMP TO ROUTE 8 NB (EXIT 20)	SUN	MON	TUE	WED	THU	FRI	SAT	
DAY	0	07/19/2010	07/20/2010	0	0	0	0	
DATE								
TYPE								
HOUR								
	2010 ADT = 6800		ACF = NA					

12A	0	0	78	0	0	0	0	
01A	0	23	33	0	0	0	0	
02A	0	31	24	0	0	0	0	
03A	0	22	0	0	0	0	0	
04A	0	40	0	0	0	0	0	
05A	0	89	0	0	0	0	0	
06A	0	273	0	0	0	0	0	
07A	0	367	0	0	0	0	0	
08A	0	413	0	0	0	0	0	
09A	0	338	0	0	0	0	0	
10A	0	342	0	0	0	0	0	
11A	0	400	0	0	0	0	0	
12P	0	361	0	0	0	0	0	
01P	0	367	0	0	0	0	0	
02P	0	437	0	0	0	0	0	
03P	0	601	0	0	0	0	0	
04P	0	697	0	0	0	0	0	
05P	0	725	0	0	0	0	0	
06P	0	552	0	0	0	0	0	
07P	0	398	0	0	0	0	0	
08P	0	287	0	0	0	0	0	
09P	0	220	0	0	0	0	0	
10P	0	180	0	0	0	0	0	
11P	0	98	0	0	0	0	0	
TOT	0	7261	135	0	0	0	0	

STATE OF CONNECTICUT
DEPARTMENT OF TRANSPORTATION
BUREAU OF POLICY AND PLANNING
PLANNING INVENTORY AND DATA

TRAFFIC RECORDER DATA

TOWN OF WATERBURY	ROUTE 84							DIRECTION E
EB OFF RAMP TO SUNNYSIDE AVENUE (EXIT 19)	SUN	MON	TUE	WED	THU	FRI	SAT	
DAY	0	07/19/2010	07/20/2010	0	0	0	0	
DATE								
TYPE								
HOUR								
	2010 ADT = 500		ACF = NA					

12A	0	0	1	0	0	0	0	
01A	0	4	3	0	0	0	0	
02A	0	1	0	0	0	0	0	
03A	0	1	0	0	0	0	0	
04A	0	0	0	0	0	0	0	
05A	0	1	0	0	0	0	0	
06A	0	16	0	0	0	0	0	
07A	0	37	0	0	0	0	0	
08A	0	55	0	0	0	0	0	
09A	0	29	0	0	0	0	0	
10A	0	33	0	0	0	0	0	
11A	0	25	0	0	0	0	0	
12P	0	34	0	0	0	0	0	
01P	0	27	0	0	0	0	0	
02P	0	54	0	0	0	0	0	
03P	0	48	0	0	0	0	0	
04P	0	53	0	0	0	0	0	
05P	0	42	0	0	0	0	0	
06P	0	27	0	0	0	0	0	
07P	0	13	0	0	0	0	0	
08P	0	15	0	0	0	0	0	
09P	0	9	0	0	0	0	0	
10P	0	7	0	0	0	0	0	
11P	0	2	0	0	0	0	0	
TOT	0	533	4	0	0	0	0	

STATE OF CONNECTICUT
DEPARTMENT OF TRANSPORTATION
BUREAU OF POLICY AND PLANNING
PLANNING INVENTORY AND DATA

TRAFFIC RECORDER DATA

TOWN OF WATERBURY	ROUTE 84							DIRECTION E
EB OFF RAMP TO ROUTE 8 SB (EXIT 19)	SUN	MON	TUE	WED	THU	FRI	SAT	
DAY	0	07/19/2010	07/20/2010	0	0	0	0	
DATE								
TYPE								
HOUR								
	2010 ADT = 2800		ACF = NA					

12A	0	0	19	0	0	0	0	
01A	0	10	14	0	0	0	0	
02A	0	8	5	0	0	0	0	
03A	0	10	0	0	0	0	0	
04A	0	16	0	0	0	0	0	
05A	0	74	0	0	0	0	0	
06A	0	148	0	0	0	0	0	
07A	0	237	0	0	0	0	0	
08A	0	220	0	0	0	0	0	
09A	0	159	0	0	0	0	0	
10A	0	169	0	0	0	0	0	
11A	0	185	0	0	0	0	0	
12P	0	172	0	0	0	0	0	
01P	0	173	0	0	0	0	0	
02P	0	191	0	0	0	0	0	
03P	0	218	0	0	0	0	0	
04P	0	221	0	0	0	0	0	
05P	0	259	0	0	0	0	0	
06P	0	155	0	0	0	0	0	
07P	0	102	0	0	0	0	0	
08P	0	114	0	0	0	0	0	
09P	0	88	0	0	0	0	0	
10P	0	58	0	0	0	0	0	
11P	0	32	0	0	0	0	0	
TOT	0	3019	38	0	0	0	0	

STATE OF CONNECTICUT
DEPARTMENT OF TRANSPORTATION
BUREAU OF POLICY AND PLANNING
PLANNING INVENTORY AND DATA

TRAFFIC RECORDER DATA

TOWN OF WATERBURY

ROUTE 84

DIRECTION W

WB ON RAMP FROM ROUTE 8 NB

DAY	SUN	MON	TUE	WED	THU	FRI	SAT
DATE	0	07/19/2010	07/20/2010	0	0	0	0
TYPE							
HOUR							

2010 ADT = 3900 ACF = NA

12A	0	0	31	0	0	0	0
01A	0	0	8	0	0	0	0
02A	0	14	11	0	0	0	0
03A	0	16	0	0	0	0	0
04A	0	30	0	0	0	0	0
05A	0	105	0	0	0	0	0
06A	0	306	0	0	0	0	0
07A	0	423	0	0	0	0	0
08A	0	374	0	0	0	0	0
09A	0	262	0	0	0	0	0
10A	0	198	0	0	0	0	0
11A	0	211	0	0	0	0	0
12P	0	236	0	0	0	0	0
01P	0	242	0	0	0	0	0
02P	0	250	0	0	0	0	0
03P	0	309	0	0	0	0	0
04P	0	306	0	0	0	0	0
05P	0	287	0	0	0	0	0
06P	0	189	0	0	0	0	0
07P	0	144	0	0	0	0	0
08P	0	105	0	0	0	0	0
09P	0	71	0	0	0	0	0
10P	0	69	0	0	0	0	0
11P	0	55	0	0	0	0	0
TOT	0	4202	50	0	0	0	0

STATE OF CONNECTICUT
DEPARTMENT OF TRANSPORTATION
BUREAU OF POLICY AND PLANNING
PLANNING INVENTORY AND DATA

TRAFFIC RECORDER DATA

TOWN OF WATERBURY	ROUTE 84							DIRECTION E
EB ON RAMP FROM ROUTE 8 SB	SUN	MON	TUE	WED	THU	FRI	SAT	
DAY	0	07/19/2010	07/20/2010	07/21/2010	0	0	0	
DATE								
TYPE								
HOUR								
	2010 ADT = 15200		ACF = NA					

12A	0	0	115	125	0	0	0	
01A	0	0	54	84	0	0	0	
02A	0	54	58	0	0	0	0	
03A	0	85	85	0	0	0	0	
04A	0	148	147	0	0	0	0	
05A	0	471	476	0	0	0	0	
06A	0	1102	1107	0	0	0	0	
07A	0	1418	1418	0	0	0	0	
08A	0	1300	1303	0	0	0	0	
09A	0	984	982	0	0	0	0	
10A	0	877	880	0	0	0	0	
11A	0	989	967	0	0	0	0	
12P	0	998	997	0	0	0	0	
01P	0	952	954	0	0	0	0	
02P	0	1033	1047	0	0	0	0	
03P	0	1029	1028	0	0	0	0	
04P	0	1044	1059	0	0	0	0	
05P	0	1011	980	0	0	0	0	
06P	0	798	790	0	0	0	0	
07P	0	625	621	0	0	0	0	
08P	0	476	473	0	0	0	0	
09P	0	413	428	0	0	0	0	
10P	0	360	373	0	0	0	0	
11P	0	216	219	0	0	0	0	
TOT	0	16383	16561	209	0	0	0	

STATE OF CONNECTICUT
 DEPARTMENT OF TRANSPORTATION
 BUREAU OF POLICY AND PLANNING
 PLANNING INVENTORY AND DATA

TRAFFIC RECORDER DATA

TOWN OF WATERBURY	ROUTE 84							DIRECTION W
WB OFF RAMP TO ROUTE 8 NB (EXIT 20)	SUN	MON	TUE	WED	THU	FRI	SAT	
DAY	0	07/19/2010	07/20/2010	0	0	0	0	
DATE								
TYPE								
HOUR								
	2010 ADT = 15900		ACF = NA					

12A	0	0	193	0	0	0	0	
01A	0	0	113	0	0	0	0	
02A	0	11	0	0	0	0	0	
03A	0	52	0	0	0	0	0	
04A	0	101	0	0	0	0	0	
05A	0	270	0	0	0	0	0	
06A	0	669	0	0	0	0	0	
07A	0	900	0	0	0	0	0	
08A	0	915	0	0	0	0	0	
09A	0	770	0	0	0	0	0	
10A	0	768	0	0	0	0	0	
11A	0	914	0	0	0	0	0	
12P	0	1032	0	0	0	0	0	
01P	0	1004	0	0	0	0	0	
02P	0	1173	0	0	0	0	0	
03P	0	1339	0	0	0	0	0	
04P	0	1548	0	0	0	0	0	
05P	0	1578	0	0	0	0	0	
06P	0	1138	0	0	0	0	0	
07P	0	808	0	0	0	0	0	
08P	0	691	0	0	0	0	0	
09P	0	588	0	0	0	0	0	
10P	0	434	0	0	0	0	0	
11P	0	279	0	0	0	0	0	
TOT	0	16982	306	0	0	0	0	

STATE OF CONNECTICUT
 DEPARTMENT OF TRANSPORTATION
 BUREAU OF POLICY AND PLANNING
 PLANNING INVENTORY AND DATA

TRAFFIC RECORDER DATA

TOWN OF WATERBURY	ROUTE 84							DIRECTION W
WB OFF RAMP TO ROUTE 8 SB (EXIT 19)	SUN	MON	TUE	WED	THU	FRI	SAT	
DAY	07/19/2010	07/20/2010	07/21/2010					
DATE	0				0	0	0	
TYPE								
HOUR								
	2010 ADT = 11600		ACF = NA					

12A	0	0	117	120	0	0	0	
01A	0	0	106	98	0	0	0	
02A	0	72	79	63	0	0	0	
03A	0	82	88	0	0	0	0	
04A	0	140	155	0	0	0	0	
05A	0	393	410	0	0	0	0	
06A	0	767	775	0	0	0	0	
07A	0	836	846	0	0	0	0	
08A	0	795	781	0	0	0	0	
09A	0	675	685	0	0	0	0	
10A	0	602	609	0	0	0	0	
11A	0	624	605	0	0	0	0	
12P	0	692	706	0	0	0	0	
01P	0	667	675	0	0	0	0	
02P	0	759	742	0	0	0	0	
03P	0	767	759	0	0	0	0	
04P	0	870	862	0	0	0	0	
05P	0	899	906	0	0	0	0	
06P	0	727	718	0	0	0	0	
07P	0	549	538	0	0	0	0	
08P	0	531	535	0	0	0	0	
09P	0	447	461	0	0	0	0	
10P	0	275	298	0	0	0	0	
11P	0	224	216	0	0	0	0	
TOT	0	12393	12672	281	0	0	0	

STATE OF CONNECTICUT
DEPARTMENT OF TRANSPORTATION
BUREAU OF POLICY AND PLANNING
PLANNING INVENTORY AND DATA

TRAFFIC RECORDER DATA

TOWN OF WATERBURY	ROUTE 84							DIRECTION E
EB ON RAMP FROM ROUTE 8 NB	SUN	MON	TUE	WED	THU	FRI	SAT	
DAY	0	07/19/2010	07/20/2010	07/21/2010	0	0	0	
DATE								
TYPE								
HOUR								
	2010 ADT = 11300		ACF = NA					

12A	0	0	137	150	0	0	0	
01A	0	0	56	84	0	0	0	
02A	0	55	52	0	0	0	0	
03A	0	53	54	0	0	0	0	
04A	0	96	106	0	0	0	0	
05A	0	277	295	0	0	0	0	
06A	0	629	601	0	0	0	0	
07A	0	917	967	0	0	0	0	
08A	0	901	862	0	0	0	0	
09A	0	732	679	0	0	0	0	
10A	0	599	604	0	0	0	0	
11A	0	686	664	0	0	0	0	
12P	0	740	622	0	0	0	0	
01P	0	748	621	0	0	0	0	
02P	0	779	588	0	0	0	0	
03P	0	863	987	0	0	0	0	
04P	0	921	906	0	0	0	0	
05P	0	869	882	0	0	0	0	
06P	0	671	738	0	0	0	0	
07P	0	525	592	0	0	0	0	
08P	0	351	426	0	0	0	0	
09P	0	323	313	0	0	0	0	
10P	0	229	307	0	0	0	0	
11P	0	155	187	0	0	0	0	
TOT	0	12119	12246	234	0	0	0	

STATE OF CONNECTICUT
DEPARTMENT OF TRANSPORTATION
BUREAU OF POLICY AND PLANNING
PLANNING INVENTORY AND DATA

TRAFFIC RECORDER DATA

TOWN OF WATERBURY	ROUTE 84						DIRECTION W
WB ON RAMP FROM BANK STREET (NORTH RAMP)	SUN	MON	TUE	WED	THU	FRI	SAT
DAY	0	07/19/2010	07/20/2010	07/21/2010	0	0	0
DATE							
TYPE							
HOUR							
	2010 ADT = 4800		ACF = NA				

12A	0	0	50	49	0	0	0
01A	0	0	24	21	0	0	0
02A	0	13	17	11	0	0	0
03A	0	18	12	0	0	0	0
04A	0	17	12	0	0	0	0
05A	0	60	68	0	0	0	0
06A	0	154	175	0	0	0	0
07A	0	201	215	0	0	0	0
08A	0	287	295	0	0	0	0
09A	0	242	252	0	0	0	0
10A	0	305	323	0	0	0	0
11A	0	280	293	0	0	0	0
12P	0	371	369	0	0	0	0
01P	0	341	344	0	0	0	0
02P	0	347	352	0	0	0	0
03P	0	444	458	0	0	0	0
04P	0	562	556	0	0	0	0
05P	0	472	483	0	0	0	0
06P	0	262	270	0	0	0	0
07P	0	229	244	0	0	0	0
08P	0	163	164	0	0	0	0
09P	0	147	140	0	0	0	0
10P	0	113	116	0	0	0	0
11P	0	85	95	0	0	0	0
TOT	0	5113	5327	81	0	0	0

STATE OF CONNECTICUT
DEPARTMENT OF TRANSPORTATION
BUREAU OF POLICY AND PLANNING
PLANNING INVENTORY AND DATA

TRAFFIC RECORDER DATA

TOWN OF WATERBURY	ROUTE 84						DIRECTION W
WB ON RAMP FROM BANK STREET (SOUTH RAMP)	SUN	MON	TUE	WED	THU	FRI	SAT
DAY	0	07/19/2010	07/20/2010	07/21/2010	0	0	0
DATE							
TYPE							
HOUR							
	2010 ADT = 1800	ACF = NA					

12A	0	0	18	25	0	0	0
01A	0	0	12	8	0	0	0
02A	0	6	8	7	0	0	0
03A	0	6	6	0	0	0	0
04A	0	11	9	0	0	0	0
05A	0	29	29	0	0	0	0
06A	0	81	89	0	0	0	0
07A	0	77	95	0	0	0	0
08A	0	101	92	0	0	0	0
09A	0	81	88	0	0	0	0
10A	0	95	107	0	0	0	0
11A	0	114	92	0	0	0	0
12P	0	119	142	0	0	0	0
01P	0	99	124	0	0	0	0
02P	0	118	126	0	0	0	0
03P	0	136	163	0	0	0	0
04P	0	202	237	0	0	0	0
05P	0	200	222	0	0	0	0
06P	0	102	105	0	0	0	0
07P	0	70	87	0	0	0	0
08P	0	64	76	0	0	0	0
09P	0	66	62	0	0	0	0
10P	0	49	46	0	0	0	0
11P	0	31	31	0	0	0	0
TOT	0	1857	2066	40	0	0	0

STATE OF CONNECTICUT
 DEPARTMENT OF TRANSPORTATION
 BUREAU OF POLICY AND PLANNING
 PLANNING INVENTORY AND DATA

TRAFFIC RECORDER DATA

TOWN OF WATERBURY	ROUTE 84							DIRECTION E
EB OFF RAMP TO MEADOW STREET #1 (EXIT 21)	SUN	MON	TUE	WED	THU	FRI	SAT	
DAY	0	07/19/2010	07/20/2010	07/21/2010	0	0	0	
DATE								
TYPE								
HOUR								
	2010 ADT = 2900	ACF = NA						

12A	0	0	15	17	0	0	0	
01A	0	0	8	10	0	0	0	
02A	0	10	12	0	0	0	0	
03A	0	6	6	0	0	0	0	
04A	0	18	11	0	0	0	0	
05A	0	31	25	0	0	0	0	
06A	0	85	100	0	0	0	0	
07A	0	178	200	0	0	0	0	
08A	0	336	328	0	0	0	0	
09A	0	316	270	0	0	0	0	
10A	0	291	202	0	0	0	0	
11A	0	191	192	0	0	0	0	
12P	0	219	197	0	0	0	0	
01P	0	224	229	0	0	0	0	
02P	0	210	206	0	0	0	0	
03P	0	226	216	0	0	0	0	
04P	0	188	189	0	0	0	0	
05P	0	168	171	0	0	0	0	
06P	0	142	190	0	0	0	0	
07P	0	120	116	0	0	0	0	
08P	0	93	94	0	0	0	0	
09P	0	41	64	0	0	0	0	
10P	0	34	35	0	0	0	0	
11P	0	26	27	0	0	0	0	
TOT	0	3153	3103	27	0	0	0	

STATE OF CONNECTICUT
DEPARTMENT OF TRANSPORTATION
BUREAU OF POLICY AND PLANNING
PLANNING INVENTORY AND DATA

TRAFFIC RECORDER DATA

TOWN OF WATERBURY	ROUTE 84						DIRECTION E
EB OFF RAMP TO SR 847 (EXIT 22 S MAIN ST)	SUN	MON	TUE	WED	THU	FRI	SAT
DAY	0	07/19/2010	07/20/2010	07/21/2010	0	0	0
DATE							
TYPE							
HOUR							
	2010 ADT = 6400	ACF = NA					

12A	0	0	52	74	0	0	0
01A	0	0	25	31	0	0	0
02A	0	20	16	0	0	0	0
03A	0	19	18	0	0	0	0
04A	0	24	27	0	0	0	0
05A	0	78	77	0	0	0	0
06A	0	262	262	0	0	0	0
07A	0	543	573	0	0	0	0
08A	0	605	668	0	0	0	0
09A	0	464	430	0	0	0	0
10A	0	423	401	0	0	0	0
11A	0	414	394	0	0	0	0
12P	0	393	425	0	0	0	0
01P	0	414	360	0	0	0	0
02P	0	418	414	0	0	0	0
03P	0	474	515	0	0	0	0
04P	0	469	493	0	0	0	0
05P	0	484	478	0	0	0	0
06P	0	349	374	0	0	0	0
07P	0	313	315	0	0	0	0
08P	0	161	230	0	0	0	0
09P	0	166	181	0	0	0	0
10P	0	145	170	0	0	0	0
11P	0	104	121	0	0	0	0
TOT	0	6742	7019	105	0	0	0

STATE OF CONNECTICUT
DEPARTMENT OF TRANSPORTATION
BUREAU OF POLICY AND PLANNING
PLANNING INVENTORY AND DATA

TRAFFIC RECORDER DATA

TOWN OF WATERBURY

ROUTE 84

DIRECTION W

WB OFF RAMP TO FIELD STREET (EXIT 21)

DAY	SUN	MON	TUE	WED	THU	FRI	SAT
DATE	0	07/19/2010	07/20/2010	07/21/2010	0	0	0
TYPE							
HOUR							

2010 ADT = 4600 ACF = NA

12A	0	0	36	35	0	0	0
01A	0	0	24	28	0	0	0
02A	0	14	16	22	0	0	0
03A	0	19	18	0	0	0	0
04A	0	45	32	0	0	0	0
05A	0	77	86	0	0	0	0
06A	0	240	238	0	0	0	0
07A	0	355	392	0	0	0	0
08A	0	537	603	0	0	0	0
09A	0	348	373	0	0	0	0
10A	0	273	233	0	0	0	0
11A	0	262	281	0	0	0	0
12P	0	324	329	0	0	0	0
01P	0	322	352	0	0	0	0
02P	0	307	324	0	0	0	0
03P	0	343	328	0	0	0	0
04P	0	332	308	0	0	0	0
05P	0	270	286	0	0	0	0
06P	0	234	239	0	0	0	0
07P	0	153	174	0	0	0	0
08P	0	155	147	0	0	0	0
09P	0	121	145	0	0	0	0
10P	0	89	78	0	0	0	0
11P	0	51	81	0	0	0	0
TOT	0	4871	5123	85	0	0	0

STATE OF CONNECTICUT
DEPARTMENT OF TRANSPORTATION
BUREAU OF POLICY AND PLANNING
PLANNING INVENTORY AND DATA

TRAFFIC RECORDER DATA

TOWN OF WATERBURY

ROUTE 84

DIRECTION W

WB ON RAMP FROM UNION STREET

DAY	SUN	MON	TUE	WED	THU	FRI	SAT
DATE	0	07/19/2010	07/20/2010	07/21/2010	0	0	0
TYPE							
HOUR							

2010 ADT = 15000 ACF = NA

12A	0	0	133	151	0	0	0
01A	0	0	87	117	0	0	0
02A	0	0	54	49	0	0	0
03A	0	25	42	0	0	0	0
04A	0	94	105	0	0	0	0
05A	0	306	299	0	0	0	0
06A	0	727	779	0	0	0	0
07A	0	865	874	0	0	0	0
08A	0	1028	1013	0	0	0	0
09A	0	743	787	0	0	0	0
10A	0	685	806	0	0	0	0
11A	0	796	881	0	0	0	0
12P	0	914	1068	0	0	0	0
01P	0	1050	1121	0	0	0	0
02P	0	1173	1172	0	0	0	0
03P	0	1117	1157	0	0	0	0
04P	0	1100	1214	0	0	0	0
05P	0	1185	1258	0	0	0	0
06P	0	1005	1029	0	0	0	0
07P	0	779	836	0	0	0	0
08P	0	696	812	0	0	0	0
09P	0	645	695	0	0	0	0
10P	0	378	415	0	0	0	0
11P	0	206	233	0	0	0	0
TOT	0	15517	16870	317	0	0	0

STATE OF CONNECTICUT
DEPARTMENT OF TRANSPORTATION
BUREAU OF POLICY AND PLANNING
PLANNING INVENTORY AND DATA

TRAFFIC RECORDER DATA

TOWN OF WATERBURY	ROUTE 84						DIRECTION W
WB OFF RAMP TO UNION STREET (EXIT 22)	SUN	MON	TUE	WED	THU	FRI	SAT
DAY	0	0	07/20/2010	07/21/2010	0	0	0
DATE							
TYPE							
HOUR							
	2010 ADT = 3700		ACF = NA				

12A	0	0	0	37	0	0	0
01A	0	0	0	31	0	0	0
02A	0	0	0	17	0	0	0
03A	0	0	0	11	0	0	0
04A	0	0	21	3	0	0	0
05A	0	0	42	0	0	0	0
06A	0	0	162	0	0	0	0
07A	0	0	301	0	0	0	0
08A	0	0	359	0	0	0	0
09A	0	0	246	0	0	0	0
10A	0	0	216	0	0	0	0
11A	0	0	204	0	0	0	0
12P	0	0	240	0	0	0	0
01P	0	0	245	0	0	0	0
02P	0	0	258	0	0	0	0
03P	0	0	274	0	0	0	0
04P	0	0	260	0	0	0	0
05P	0	0	237	0	0	0	0
06P	0	0	232	0	0	0	0
07P	0	0	176	0	0	0	0
08P	0	0	151	0	0	0	0
09P	0	0	147	0	0	0	0
10P	0	0	84	0	0	0	0
11P	0	0	84	0	0	0	0
TOT	0	0	3939	99	0	0	0

STATE OF CONNECTICUT
DEPARTMENT OF TRANSPORTATION
BUREAU OF POLICY AND PLANNING
PLANNING INVENTORY AND DATA

TRAFFIC RECORDER DATA

TOWN OF WATERBURY	ROUTE 84							DIRECTION E
EB ON RAMP FROM HIGHLAND AVENUE	SUN	MON	TUE	WED	THU	FRI	SAT	
DAY	0	07/19/2010	07/20/2010	0	0	0	0	
DATE								
TYPE								
HOUR								
	2010 ADT = 5000		ACF = NA					

12A	0	0	36	0	0	0	0	
01A	0	12	18	0	0	0	0	
02A	0	13	16	0	0	0	0	
03A	0	21	0	0	0	0	0	
04A	0	34	0	0	0	0	0	
05A	0	99	0	0	0	0	0	
06A	0	248	0	0	0	0	0	
07A	0	379	0	0	0	0	0	
08A	0	354	0	0	0	0	0	
09A	0	346	0	0	0	0	0	
10A	0	299	0	0	0	0	0	
11A	0	318	0	0	0	0	0	
12P	0	351	0	0	0	0	0	
01P	0	337	0	0	0	0	0	
02P	0	366	0	0	0	0	0	
03P	0	368	0	0	0	0	0	
04P	0	413	0	0	0	0	0	
05P	0	406	0	0	0	0	0	
06P	0	295	0	0	0	0	0	
07P	0	260	0	0	0	0	0	
08P	0	197	0	0	0	0	0	
09P	0	136	0	0	0	0	0	
10P	0	99	0	0	0	0	0	
11P	0	72	0	0	0	0	0	
TOT	0	5423	70	0	0	0	0	

STATE OF CONNECTICUT
DEPARTMENT OF TRANSPORTATION
BUREAU OF POLICY AND PLANNING
PLANNING INVENTORY AND DATA

TRAFFIC RECORDER DATA

TOWN OF WATERBURY	ROUTE 84							DIRECTION E
EB ON RAMP FROM MEADOW STREET #1	SUN	MON	TUE	WED	THU	FRI	SAT	
DAY	0	07/19/2010	07/20/2010	07/21/2010	0	0	0	
DATE								
TYPE								
HOUR								
	2010 ADT = 4500	ACF = NA						

12A	0	0	42	47	0	0	0	
01A	0	0	26	21	0	0	0	
02A	0	21	13	0	0	0	0	
03A	0	22	18	0	0	0	0	
04A	0	35	34	0	0	0	0	
05A	0	93	88	0	0	0	0	
06A	0	172	172	0	0	0	0	
07A	0	202	222	0	0	0	0	
08A	0	223	239	0	0	0	0	
09A	0	260	257	0	0	0	0	
10A	0	238	240	0	0	0	0	
11A	0	280	275	0	0	0	0	
12P	0	341	343	0	0	0	0	
01P	0	325	347	0	0	0	0	
02P	0	344	361	0	0	0	0	
03P	0	386	444	0	0	0	0	
04P	0	425	445	0	0	0	0	
05P	0	463	421	0	0	0	0	
06P	0	252	235	0	0	0	0	
07P	0	175	210	0	0	0	0	
08P	0	139	151	0	0	0	0	
09P	0	151	152	0	0	0	0	
10P	0	89	103	0	0	0	0	
11P	0	61	75	0	0	0	0	
TOT	0	4697	4913	68	0	0	0	

STATE OF CONNECTICUT
DEPARTMENT OF TRANSPORTATION
BUREAU OF POLICY AND PLANNING
PLANNING INVENTORY AND DATA

TRAFFIC RECORDER DATA

TOWN OF WATERBURY	ROUTE 84						DIRECTION E
EB OFF RAMP TO COLL DIST & RTE 69(EXIT 23)	SUN	MON	TUE	WED	THU	FRI	SAT
DAY	0	07/19/2010	07/20/2010	07/21/2010	0	0	0
DATE							
TYPE							
HOUR							
	2010 ADT = 11600	ACF = NA					

12A	0	0	86	90	0	0	0
01A	0	0	39	52	0	0	0
02A	0	0	36	46	0	0	0
03A	0	17	23	0	0	0	0
04A	0	30	40	0	0	0	0
05A	0	119	125	0	0	0	0
06A	0	339	365	0	0	0	0
07A	0	936	657	0	0	0	0
08A	0	919	772	0	0	0	0
09A	0	630	652	0	0	0	0
10A	0	533	681	0	0	0	0
11A	0	731	742	0	0	0	0
12P	0	810	817	0	0	0	0
01P	0	818	774	0	0	0	0
02P	0	820	834	0	0	0	0
03P	0	965	1021	0	0	0	0
04P	0	1081	1097	0	0	0	0
05P	0	1143	1046	0	0	0	0
06P	0	742	813	0	0	0	0
07P	0	641	673	0	0	0	0
08P	0	447	529	0	0	0	0
09P	0	345	357	0	0	0	0
10P	0	260	290	0	0	0	0
11P	0	137	207	0	0	0	0
TOT	0	12463	12676	188	0	0	0

STATE OF CONNECTICUT
DEPARTMENT OF TRANSPORTATION
BUREAU OF POLICY AND PLANNING
PLANNING INVENTORY AND DATA

TRAFFIC RECORDER DATA

TOWN OF WATERBURY	ROUTE 84						DIRECTION E	
EB OFF RAMP TO AUSTIN ROAD (EXIT 25A)	SUN	MON	TUE	WED	THU	FRI	SAT	
DAY	0	07/26/2010	07/27/2010	07/28/2010	0	0	0	
DATE								
TYPE								
HOUR								
	2010 ADT = 5300	ACF = NA						

12A	0	0	57	48	0	0	0	
01A	0	0	25	35	0	0	0	
02A	0	6	18	20	0	0	0	
03A	0	48	45	36	0	0	0	
04A	0	33	41	0	0	0	0	
05A	0	92	79	0	0	0	0	
06A	0	217	218	0	0	0	0	
07A	0	305	326	0	0	0	0	
08A	0	351	354	0	0	0	0	
09A	0	282	248	0	0	0	0	
10A	0	353	332	0	0	0	0	
11A	0	369	384	0	0	0	0	
12P	0	453	488	0	0	0	0	
01P	0	407	403	0	0	0	0	
02P	0	434	401	0	0	0	0	
03P	0	502	373	0	0	0	0	
04P	0	426	295	0	0	0	0	
05P	0	187	375	0	0	0	0	
06P	0	326	378	0	0	0	0	
07P	0	287	297	0	0	0	0	
08P	0	222	223	0	0	0	0	
09P	0	176	178	0	0	0	0	
10P	0	130	143	0	0	0	0	
11P	0	97	99	0	0	0	0	
TOT	0	5703	5780	139	0	0	0	

STATE OF CONNECTICUT
DEPARTMENT OF TRANSPORTATION
BUREAU OF POLICY AND PLANNING
PLANNING INVENTORY AND DATA

TRAFFIC RECORDER DATA

TOWN OF WATERBURY	ROUTE 84							DIRECTION W
WB ON RAMP FROM AUSTIN ROAD	SUN	MON	TUE	WED	THU	FRI	SAT	
DAY	0	07/26/2010	07/27/2010	07/28/2010	0	0	0	
DATE								
TYPE								
HOUR								
	2010 ADT = 5700		ACF = NA					

12A	0	0	30	29	0	0	0	
01A	0	0	20	25	0	0	0	
02A	0	4	5	19	0	0	0	
03A	0	10	16	14	0	0	0	
04A	0	51	40	0	0	0	0	
05A	0	83	84	0	0	0	0	
06A	0	232	220	0	0	0	0	
07A	0	318	342	0	0	0	0	
08A	0	350	380	0	0	0	0	
09A	0	256	267	0	0	0	0	
10A	0	295	312	0	0	0	0	
11A	0	343	329	0	0	0	0	
12P	0	397	430	0	0	0	0	
01P	0	352	415	0	0	0	0	
02P	0	405	405	0	0	0	0	
03P	0	452	469	0	0	0	0	
04P	0	542	592	0	0	0	0	
05P	0	721	784	0	0	0	0	
06P	0	441	532	0	0	0	0	
07P	0	274	298	0	0	0	0	
08P	0	209	193	0	0	0	0	
09P	0	138	120	0	0	0	0	
10P	0	71	83	0	0	0	0	
11P	0	65	72	0	0	0	0	
TOT	0	6009	6438	87	0	0	0	

STATE OF CONNECTICUT
DEPARTMENT OF TRANSPORTATION
BUREAU OF POLICY AND PLANNING
PLANNING INVENTORY AND DATA

TRAFFIC RECORDER DATA

TOWN OF WATERBURY

ROUTE 84

DIRECTION W

WB ON RAMP FROM WEST MAIN STREET

DAY	SUN	MON	TUE	WED	THU	FRI	SAT
DATE	0	0	0	07/14/2010	07/15/2010	0	0
TYPE							
HOUR							

2010 ADT = 1900

ACF = NA

12A	0	0	0	0	10	0	0
01A	0	0	0	0	15	0	0
02A	0	0	0	4	3	0	0
03A	0	0	0	7	4	0	0
04A	0	0	0	11	0	0	0
05A	0	0	0	42	0	0	0
06A	0	0	0	166	0	0	0
07A	0	0	0	167	0	0	0
08A	0	0	0	187	0	0	0
09A	0	0	0	131	0	0	0
10A	0	0	0	102	0	0	0
11A	0	0	0	112	0	0	0
12P	0	0	0	126	0	0	0
01P	0	0	0	134	0	0	0
02P	0	0	0	119	0	0	0
03P	0	0	0	144	0	0	0
04P	0	0	0	138	0	0	0
05P	0	0	0	137	0	0	0
06P	0	0	0	79	0	0	0
07P	0	0	0	67	0	0	0
08P	0	0	0	51	0	0	0
09P	0	0	0	43	0	0	0
10P	0	0	0	37	0	0	0
11P	0	0	0	23	0	0	0
TOT	0	0	0	2027	32	0	0

STATE OF CONNECTICUT
DEPARTMENT OF TRANSPORTATION
BUREAU OF POLICY AND PLANNING
PLANNING INVENTORY AND DATA

TRAFFIC RECORDER DATA

TOWN OF WATERBURY	ROUTE 84							DIRECTION W
WB ON RAMP FROM ROUTE 8 SB	SUN	MON	TUE	WED	THU	FRI	SAT	
DAY	0	0	0	07/14/2010	07/15/2010	0	0	
DATE								
TYPE								
HOUR								
	2010 ADT = 7900		ACF = NA					

12A	0	0	0	0	38	0	0	
01A	0	0	0	0	24	0	0	
02A	0	0	0	16	0	0	0	
03A	0	0	0	37	0	0	0	
04A	0	0	0	82	0	0	0	
05A	0	0	0	236	0	0	0	
06A	0	0	0	561	0	0	0	
07A	0	0	0	909	0	0	0	
08A	0	0	0	791	0	0	0	
09A	0	0	0	537	0	0	0	
10A	0	0	0	487	0	0	0	
11A	0	0	0	441	0	0	0	
12P	0	0	0	468	0	0	0	
01P	0	0	0	473	0	0	0	
02P	0	0	0	517	0	0	0	
03P	0	0	0	549	0	0	0	
04P	0	0	0	510	0	0	0	
05P	0	0	0	569	0	0	0	
06P	0	0	0	360	0	0	0	
07P	0	0	0	266	0	0	0	
08P	0	0	0	244	0	0	0	
09P	0	0	0	250	0	0	0	
10P	0	0	0	145	0	0	0	
11P	0	0	0	95	0	0	0	
TOT	0	0	0	8543	62	0	0	

STATE OF CONNECTICUT
DEPARTMENT OF TRANSPORTATION
BUREAU OF POLICY AND PLANNING
PLANNING INVENTORY AND DATA

TRAFFIC RECORDER DATA

TOWN OF WATERBURY	ROUTE 84							DIRECTION E
EB CD - ON RAMP FR MCMAHON ST	SUN	MON	TUE	WED	THU	FRI	SAT	
DAY	0	0	07/20/2010	07/21/2010	0	0	0	
DATE	0	0	07/20/2010	07/21/2010	0	0	0	
TYPE								
HOUR								
	2010 ADT = 1600		ACF = NA					

12A	0	0	0	15	0	0	0	
01A	0	0	0	5	0	0	0	
02A	0	0	2	7	0	0	0	
03A	0	0	0	0	0	0	0	
04A	0	0	4	0	0	0	0	
05A	0	0	18	0	0	0	0	
06A	0	0	48	0	0	0	0	
07A	0	0	63	0	0	0	0	
08A	0	0	82	0	0	0	0	
09A	0	0	93	0	0	0	0	
10A	0	0	128	0	0	0	0	
11A	0	0	127	0	0	0	0	
12P	0	0	129	0	0	0	0	
01P	0	0	92	0	0	0	0	
02P	0	0	125	0	0	0	0	
03P	0	0	158	0	0	0	0	
04P	0	0	167	0	0	0	0	
05P	0	0	170	0	0	0	0	
06P	0	0	96	0	0	0	0	
07P	0	0	73	0	0	0	0	
08P	0	0	59	0	0	0	0	
09P	0	0	39	0	0	0	0	
10P	0	0	33	0	0	0	0	
11P	0	0	13	0	0	0	0	
TOT	0	0	1719	27	0	0	0	

STATE OF CONNECTICUT
DEPARTMENT OF TRANSPORTATION
BUREAU OF POLICY AND PLANNING
PLANNING INVENTORY AND DATA

TRAFFIC RECORDER DATA

TOWN OF WATERBURY	ROUTE 84							DIRECTION E
EB CD - ON RAMP FR BALDWIN ST	SUN	MON	TUE	WED	THU	FRI	SAT	
DAY	0	0	07/20/2010	07/21/2010	0	0	0	
DATE	0	0	07/20/2010	07/21/2010	0	0	0	
TYPE								
HOUR								
	2010 ADT = 1800		ACF = NA					

12A	0	0	0	30	0	0	0	
01A	0	0	0	15	0	0	0	
02A	0	0	9	13	0	0	0	
03A	0	0	13	0	0	0	0	
04A	0	0	19	0	0	0	0	
05A	0	0	59	0	0	0	0	
06A	0	0	109	0	0	0	0	
07A	0	0	108	0	0	0	0	
08A	0	0	117	0	0	0	0	
09A	0	0	90	0	0	0	0	
10A	0	0	93	0	0	0	0	
11A	0	0	85	0	0	0	0	
12P	0	0	125	0	0	0	0	
01P	0	0	106	0	0	0	0	
02P	0	0	160	0	0	0	0	
03P	0	0	133	0	0	0	0	
04P	0	0	168	0	0	0	0	
05P	0	0	130	0	0	0	0	
06P	0	0	121	0	0	0	0	
07P	0	0	79	0	0	0	0	
08P	0	0	88	0	0	0	0	
09P	0	0	54	0	0	0	0	
10P	0	0	45	0	0	0	0	
11P	0	0	37	0	0	0	0	
TOT	0	0	1948	58	0	0	0	

STATE OF CONNECTICUT
 DEPARTMENT OF TRANSPORTATION
 BUREAU OF POLICY AND PLANNING
 PLANNING INVENTORY AND DATA

TRAFFIC RECORDER DATA

TOWN OF WATERBURY

ROUTE 84

DIRECTION E

EB CD - OFF RAMP TO WASHINGTON ST

DAY	SUN	MON	TUE	WED	THU	FRI	SAT
DATE	0	0	07/20/2010	07/21/2010	0	0	0
TYPE							
HOUR							

2010 ADT = 8300 ACF = NA

12A	0	0	0	71	0	0	0
01A	0	0	0	32	0	0	0
02A	0	0	14	33	0	0	0
03A	0	0	16	0	0	0	0
04A	0	0	29	0	0	0	0
05A	0	0	74	0	0	0	0
06A	0	0	220	0	0	0	0
07A	0	0	297	0	0	0	0
08A	0	0	444	0	0	0	0
09A	0	0	499	0	0	0	0
10A	0	0	534	0	0	0	0
11A	0	0	615	0	0	0	0
12P	0	0	644	0	0	0	0
01P	0	0	603	0	0	0	0
02P	0	0	603	0	0	0	0
03P	0	0	711	0	0	0	0
04P	0	0	768	0	0	0	0
05P	0	0	725	0	0	0	0
06P	0	0	607	0	0	0	0
07P	0	0	557	0	0	0	0
08P	0	0	398	0	0	0	0
09P	0	0	251	0	0	0	0
10P	0	0	209	0	0	0	0
11P	0	0	136	0	0	0	0
TOT	0	0	8954	136	0	0	0

STATE OF CONNECTICUT
DEPARTMENT OF TRANSPORTATION
BUREAU OF POLICY AND PLANNING
PLANNING INVENTORY AND DATA

TRAFFIC RECORDER DATA

TOWN OF WATERBURY	ROUTE 84						DIRECTION E
EB COLLECTOR DISTRIBUTOR TO ROUTE 69	SUN	MON	TUE	WED	THU	FRI	SAT
DAY							
DATE	0	0	07/20/2010	07/21/2010	0	0	0
TYPE							
HOUR							
	2010 ADT = 6700		ACF = NA				

12A	0	0	0	68	0	0	0
01A	0	0	0	38	0	0	0
02A	0	0	23	37	0	0	0
03A	0	0	20	0	0	0	0
04A	0	0	34	0	0	0	0
05A	0	0	126	0	0	0	0
06A	0	0	293	0	0	0	0
07A	0	0	511	0	0	0	0
08A	0	0	531	0	0	0	0
09A	0	0	347	0	0	0	0
10A	0	0	357	0	0	0	0
11A	0	0	356	0	0	0	0
12P	0	0	417	0	0	0	0
01P	0	0	391	0	0	0	0
02P	0	0	515	0	0	0	0
03P	0	0	587	0	0	0	0
04P	0	0	644	0	0	0	0
05P	0	0	599	0	0	0	0
06P	0	0	417	0	0	0	0
07P	0	0	282	0	0	0	0
08P	0	0	276	0	0	0	0
09P	0	0	199	0	0	0	0
10P	0	0	166	0	0	0	0
11P	0	0	120	0	0	0	0
TOT	0	0	7211	143	0	0	0

STATE OF CONNECTICUT
DEPARTMENT OF TRANSPORTATION
BUREAU OF POLICY AND PLANNING
PLANNING INVENTORY AND DATA

TRAFFIC RECORDER DATA

TOWN OF WATERBURY	ROUTE 84						DIRECTION W
WB OFF RAMP TO ROUTE 69 (EXIT 23)	SUN	MON	TUE	WED	THU	FRI	SAT
DAY	0	0	07/20/2010	07/21/2010	0	0	0
DATE							
TYPE							
HOUR							
	2010 ADT = 2000		ACF = NA				

12A	0	0	0	28	0	0	0
01A	0	0	0	16	0	0	0
02A	0	0	4	15	0	0	0
03A	0	0	9	10	0	0	0
04A	0	0	23	0	0	0	0
05A	0	0	24	0	0	0	0
06A	0	0	64	0	0	0	0
07A	0	0	81	0	0	0	0
08A	0	0	97	0	0	0	0
09A	0	0	118	0	0	0	0
10A	0	0	107	0	0	0	0
11A	0	0	114	0	0	0	0
12P	0	0	121	0	0	0	0
01P	0	0	124	0	0	0	0
02P	0	0	133	0	0	0	0
03P	0	0	198	0	0	0	0
04P	0	0	191	0	0	0	0
05P	0	0	159	0	0	0	0
06P	0	0	151	0	0	0	0
07P	0	0	133	0	0	0	0
08P	0	0	108	0	0	0	0
09P	0	0	72	0	0	0	0
10P	0	0	58	0	0	0	0
11P	0	0	52	0	0	0	0
TOT	0	0	2141	69	0	0	0

STATE OF CONNECTICUT
DEPARTMENT OF TRANSPORTATION
BUREAU OF POLICY AND PLANNING
PLANNING INVENTORY AND DATA

TRAFFIC RECORDER DATA

TOWN OF WATERBURY	ROUTE 84						DIRECTION E
EB ON RAMP FROM ROUTE 69 (HAMILTON AVE)	SUN	MON	TUE	WED	THU	FRI	SAT
DAY	0	0	07/20/2010	07/21/2010	0	0	0
DATE	0	0	07/20/2010	07/21/2010	0	0	0
TYPE							
HOUR							
	2010 ADT = 6700		ACF = NA				

12A	0	0	0	70	0	0	0
01A	0	0	0	48	0	0	0
02A	0	0	13	29	0	0	0
03A	0	0	26	24	0	0	0
04A	0	0	53	0	0	0	0
05A	0	0	185	0	0	0	0
06A	0	0	365	0	0	0	0
07A	0	0	418	0	0	0	0
08A	0	0	454	0	0	0	0
09A	0	0	332	0	0	0	0
10A	0	0	369	0	0	0	0
11A	0	0	369	0	0	0	0
12P	0	0	455	0	0	0	0
01P	0	0	448	0	0	0	0
02P	0	0	512	0	0	0	0
03P	0	0	577	0	0	0	0
04P	0	0	626	0	0	0	0
05P	0	0	511	0	0	0	0
06P	0	0	407	0	0	0	0
07P	0	0	301	0	0	0	0
08P	0	0	289	0	0	0	0
09P	0	0	243	0	0	0	0
10P	0	0	156	0	0	0	0
11P	0	0	95	0	0	0	0
TOT	0	0	7204	171	0	0	0

STATE OF CONNECTICUT
DEPARTMENT OF TRANSPORTATION
BUREAU OF POLICY AND PLANNING
PLANNING INVENTORY AND DATA

TRAFFIC RECORDER DATA

TOWN OF WATERBURY	ROUTE 84						DIRECTION W
WB OFF RAMP TO PLANK ROAD (EXIT 24)	SUN	MON	TUE	WED	THU	FRI	SAT
DAY	0	07/26/2010	07/27/2010	07/28/2010	0	0	0
DATE							
TYPE							
HOUR							
	2010 ADT = 2000	ACF = NA					

12A	0	0	30	32	0	0	0
01A	0	0	17	15	0	0	0
02A	0	13	15	15	0	0	0
03A	0	13	12	0	0	0	0
04A	0	12	13	0	0	0	0
05A	0	33	34	0	0	0	0
06A	0	71	68	0	0	0	0
07A	0	99	95	0	0	0	0
08A	0	127	122	0	0	0	0
09A	0	89	91	0	0	0	0
10A	0	92	96	0	0	0	0
11A	0	106	131	0	0	0	0
12P	0	141	131	0	0	0	0
01P	0	134	130	0	0	0	0
02P	0	168	177	0	0	0	0
03P	0	205	205	0	0	0	0
04P	0	113	106	0	0	0	0
05P	0	139	155	0	0	0	0
06P	0	143	147	0	0	0	0
07P	0	128	119	0	0	0	0
08P	0	116	106	0	0	0	0
09P	0	91	84	0	0	0	0
10P	0	78	71	0	0	0	0
11P	0	47	42	0	0	0	0
TOT	0	2158	2197	62	0	0	0

STATE OF CONNECTICUT
DEPARTMENT OF TRANSPORTATION
BUREAU OF POLICY AND PLANNING
PLANNING INVENTORY AND DATA

TRAFFIC RECORDER DATA

TOWN OF WATERBURY	ROUTE 84						DIRECTION W
WB ON RAMP FROM PLANK ROAD EAST	SUN	MON	TUE	WED	THU	FRI	SAT
DAY	0	07/26/2010	07/27/2010	07/28/2010	0	0	0
DATE							
TYPE							
HOUR							
	2010 ADT = 7700	ACF = NA					

12A	0	0	61	64	0	0	0
01A	0	0	47	57	0	0	0
02A	0	3	25	37	0	0	0
03A	0	11	32	30	0	0	0
04A	0	79	81	84	0	0	0
05A	0	200	238	0	0	0	0
06A	0	452	414	0	0	0	0
07A	0	533	559	0	0	0	0
08A	0	549	540	0	0	0	0
09A	0	423	477	0	0	0	0
10A	0	382	389	0	0	0	0
11A	0	455	449	0	0	0	0
12P	0	509	482	0	0	0	0
01P	0	513	503	0	0	0	0
02P	0	529	520	0	0	0	0
03P	0	469	521	0	0	0	0
04P	0	564	703	0	0	0	0
05P	0	607	686	0	0	0	0
06P	0	505	586	0	0	0	0
07P	0	379	404	0	0	0	0
08P	0	308	348	0	0	0	0
09P	0	244	261	0	0	0	0
10P	0	202	201	0	0	0	0
11P	0	115	116	0	0	0	0
TOT	0	8031	8643	272	0	0	0

STATE OF CONNECTICUT
DEPARTMENT OF TRANSPORTATION
BUREAU OF POLICY AND PLANNING
PLANNING INVENTORY AND DATA

TRAFFIC RECORDER DATA

TOWN OF WATERBURY	ROUTE 84						DIRECTION W
WB OFF RAMP TO PLANK ROAD EAST (EXIT 25)	SUN	MON	TUE	WED	THU	FRI	SAT
DAY	0	07/26/2010	07/27/2010	07/28/2010	0	0	0
DATE							
TYPE							
HOUR							
	2010 ADT = 3400	ACF = NA					

12A	0	0	47	67	0	0	0
01A	0	0	39	30	0	0	0
02A	0	2	21	25	0	0	0
03A	0	12	17	13	0	0	0
04A	0	41	37	0	0	0	0
05A	0	59	89	0	0	0	0
06A	0	113	99	0	0	0	0
07A	0	199	206	0	0	0	0
08A	0	211	208	0	0	0	0
09A	0	208	215	0	0	0	0
10A	0	181	196	0	0	0	0
11A	0	231	295	0	0	0	0
12P	0	257	248	0	0	0	0
01P	0	227	247	0	0	0	0
02P	0	237	270	0	0	0	0
03P	0	266	270	0	0	0	0
04P	0	219	276	0	0	0	0
05P	0	162	180	0	0	0	0
06P	0	184	151	0	0	0	0
07P	0	188	151	0	0	0	0
08P	0	178	202	0	0	0	0
09P	0	155	171	0	0	0	0
10P	0	119	136	0	0	0	0
11P	0	78	88	0	0	0	0
TOT	0	3527	3859	135	0	0	0

STATE OF CONNECTICUT
DEPARTMENT OF TRANSPORTATION
BUREAU OF POLICY AND PLANNING
PLANNING INVENTORY AND DATA

TRAFFIC RECORDER DATA

TOWN OF WATERBURY		ROUTE 84						DIRECTION E
EB ON RAMP FROM SCOTT ROAD		SUN	MON	TUE	WED	THU	FRI	SAT
DAY	DATE	0	07/26/2010	07/27/2010	07/28/2010	0	0	0
TYPE	HOUR	2010 ADT = 6900		ACF = NA				

12A		0	0	45	78	0	0	0
01A		0	0	31	57	0	0	0
02A		0	42	47	44	0	0	0
03A		0	65	88	108	0	0	0
04A		0	116	112	0	0	0	0
05A		0	195	224	0	0	0	0
06A		0	400	452	0	0	0	0
07A		0	595	608	0	0	0	0
08A		0	494	538	0	0	0	0
09A		0	346	402	0	0	0	0
10A		0	376	422	0	0	0	0
11A		0	365	412	0	0	0	0
12P		0	426	487	0	0	0	0
01P		0	434	478	0	0	0	0
02P		0	489	430	0	0	0	0
03P		0	458	515	0	0	0	0
04P		0	455	557	0	0	0	0
05P		0	537	516	0	0	0	0
06P		0	425	387	0	0	0	0
07P		0	269	315	0	0	0	0
08P		0	218	263	0	0	0	0
09P		0	164	182	0	0	0	0
10P		0	137	127	0	0	0	0
11P		0	76	106	0	0	0	0
TOT		0	7082	7744	287	0	0	0

STATE OF CONNECTICUT
DEPARTMENT OF TRANSPORTATION
BUREAU OF POLICY AND PLANNING
PLANNING INVENTORY AND DATA

TRAFFIC RECORDER DATA

TOWN OF WATERBURY	ROUTE 84						DIRECTION E
EB OFF RAMP TO HARPERS FERRY RD (EXIT 24)	SUN	MON	TUE	WED	THU	FRI	SAT
DAY	0	07/26/2010	07/27/2010	07/28/2010	0	0	0
DATE							
TYPE							
HOUR							
	2010 ADT = 8100	ACF = NA					

12A	0	0	106	119	0	0	0
01A	0	0	66	64	0	0	0
02A	0	50	52	62	0	0	0
03A	0	46	81	76	0	0	0
04A	0	70	95	0	0	0	0
05A	0	144	144	0	0	0	0
06A	0	290	316	0	0	0	0
07A	0	407	421	0	0	0	0
08A	0	524	473	0	0	0	0
09A	0	444	466	0	0	0	0
10A	0	486	506	0	0	0	0
11A	0	522	580	0	0	0	0
12P	0	596	579	0	0	0	0
01P	0	526	495	0	0	0	0
02P	0	615	602	0	0	0	0
03P	0	628	528	0	0	0	0
04P	0	671	437	0	0	0	0
05P	0	573	567	0	0	0	0
06P	0	490	585	0	0	0	0
07P	0	473	480	0	0	0	0
08P	0	432	431	0	0	0	0
09P	0	309	320	0	0	0	0
10P	0	217	284	0	0	0	0
11P	0	175	203	0	0	0	0
TOT	0	8688	8817	321	0	0	0

STATE OF CONNECTICUT
DEPARTMENT OF TRANSPORTATION
BUREAU OF POLICY AND PLANNING
PLANNING INVENTORY AND DATA

TRAFFIC RECORDER DATA

TOWN OF WATERBURY	ROUTE 84							DIRECTION W
WB OFF RAMP TO AUSTIN RD (EXIT 25A)	SUN	MON	TUE	WED	THU	FRI	SAT	
DAY	0	07/26/2010	07/27/2010	0	0	0	0	
DATE								
TYPE								
HOUR								
	2010 ADT = 1500		ACF = NA					

12A	0	0	16	0	0	0	0	
01A	0	0	6	0	0	0	0	
02A	0	8	11	0	0	0	0	
03A	0	6	10	0	0	0	0	
04A	0	8	9	0	0	0	0	
05A	0	16	0	0	0	0	0	
06A	0	46	0	0	0	0	0	
07A	0	77	0	0	0	0	0	
08A	0	69	0	0	0	0	0	
09A	0	66	0	0	0	0	0	
10A	0	79	0	0	0	0	0	
11A	0	72	0	0	0	0	0	
12P	0	68	0	0	0	0	0	
01P	0	95	0	0	0	0	0	
02P	0	104	0	0	0	0	0	
03P	0	163	0	0	0	0	0	
04P	0	161	0	0	0	0	0	
05P	0	304	0	0	0	0	0	
06P	0	91	0	0	0	0	0	
07P	0	59	0	0	0	0	0	
08P	0	48	0	0	0	0	0	
09P	0	38	0	0	0	0	0	
10P	0	28	0	0	0	0	0	
11P	0	25	0	0	0	0	0	
TOT	0	1631	52	0	0	0	0	

STATE OF CONNECTICUT
DEPARTMENT OF TRANSPORTATION
BUREAU OF POLICY AND PLANNING
PLANNING INVENTORY AND DATA

TRAFFIC RECORDER DATA

TOWN OF WATERBURY		ROUTE 84						DIRECTION E
EB ON RAMP FROM AUSTIN RD		SUN	MON	TUE	WED	THU	FRI	SAT
DAY	DATE	0	07/26/2010	07/27/2010	07/28/2010	0	0	0
TYPE	HOUR	2010 ADT = 2000		ACF = NA				

12A		0	0	10	10	0	0	0
01A		0	0	10	10	0	0	0
02A		0	3	5	3	0	0	0
03A		0	3	10	8	0	0	0
04A		0	16	21	0	0	0	0
05A		0	64	77	0	0	0	0
06A		0	142	165	0	0	0	0
07A		0	242	230	0	0	0	0
08A		0	183	181	0	0	0	0
09A		0	110	105	0	0	0	0
10A		0	112	114	0	0	0	0
11A		0	86	106	0	0	0	0
12P		0	126	128	0	0	0	0
01P		0	133	106	0	0	0	0
02P		0	140	139	0	0	0	0
03P		0	126	136	0	0	0	0
04P		0	141	156	0	0	0	0
05P		0	210	178	0	0	0	0
06P		0	105	128	0	0	0	0
07P		0	75	89	0	0	0	0
08P		0	49	52	0	0	0	0
09P		0	43	40	0	0	0	0
10P		0	26	26	0	0	0	0
11P		0	25	27	0	0	0	0
TOT		0	2160	2239	31	0	0	0

STATE OF CONNECTICUT
DEPARTMENT OF TRANSPORTATION
BUREAU OF POLICY AND PLANNING
PLANNING INVENTORY AND DATA

TRAFFIC RECORDER DATA

TOWN OF WATERBURY	ROUTE 84						DIRECTION E
BETWEEN EXIT 22 AND EXIT 23	SUN	MON	TUE	WED	THU	FRI	SAT
DAY	0	06/25/2007	06/26/2007	06/27/2007	06/28/2007	06/29/2007	0
DATE							
TYPE							
HOUR							
	2007 ADT = 47500		ACF = NA				

12A	0	0	503	539	597	638	0
01A	0	0	378	382	423	473	0
02A	0	0	299	352	350	408	0
03A	0	0	392	355	414	422	0
04A	0	593	596	573	606	654	0
05A	0	1302	1295	1329	1277	0	0
06A	0	3048	2960	2961	2772	0	0
07A	0	3567	3544	3564	3240	0	0
08A	0	3308	3402	3428	3453	0	0
09A	0	2878	2922	3027	3134	0	0
10A	0	2876	2889	3006	2023	0	0
11A	0	3003	2646	2860	1655	0	0
12P	0	3105	3160	3220	2290	0	0
01P	0	2928	2931	3163	2632	0	0
02P	0	3068	3374	3473	3423	0	0
03P	0	3364	3778	3390	3325	0	0
04P	0	3617	3808	3062	2963	0	0
05P	0	3544	3578	3180	3236	0	0
06P	0	2874	2849	3042	3059	0	0
07P	0	2162	2182	2271	2705	0	0
08P	0	1778	1733	1899	1964	0	0
09P	0	1296	1512	1541	1773	0	0
10P	0	1079	1122	1169	1423	0	0
11P	0	728	833	800	895	0	0
TOT	0	50118	52686	52586	49632	2595	0

STATE OF CONNECTICUT
DEPARTMENT OF TRANSPORTATION
BUREAU OF POLICY AND PLANNING
PLANNING INVENTORY AND DATA

TRAFFIC RECORDER DATA

TOWN OF WATERBURY	ROUTE 84						DIRECTION W
BETWEEN EXIT 22 AND EXIT 23	SUN	MON	TUE	WED	THU	FRI	SAT
DAY	0	06/25/2007	06/26/2007	06/27/2007	06/28/2007	06/29/2007	0
DATE							
TYPE							
HOUR							
	2007 ADT = 50100		ACF = NA				

12A	0	0	519	618	583	652	0
01A	0	0	380	401	444	504	0
02A	0	0	283	257	316	329	0
03A	0	0	301	287	312	367	0
04A	0	0	457	436	477	531	0
05A	0	1380	1354	1450	1420	0	0
06A	0	2976	2989	2923	2875	0	0
07A	0	3653	3566	3541	3697	0	0
08A	0	3725	3810	3753	3689	0	0
09A	0	3051	2986	3072	2999	0	0
10A	0	2733	2838	2799	2802	0	0
11A	0	2920	2723	2884	2384	0	0
12P	0	2926	2850	2970	3170	0	0
01P	0	2961	2905	3060	2802	0	0
02P	0	3218	3309	3325	3549	0	0
03P	0	3767	3795	3584	3811	0	0
04P	0	3884	3825	3674	3527	0	0
05P	0	3855	3928	3801	3926	0	0
06P	0	3209	3353	3433	3544	0	0
07P	0	2123	2322	2340	2367	0	0
08P	0	1962	2076	2133	2021	0	0
09P	0	1501	1679	1634	1736	0	0
10P	0	1179	1313	1230	1381	0	0
11P	0	847	900	964	989	0	0
TOT	0	51870	54461	54569	54821	2383	0

STATE OF CONNECTICUT
DEPARTMENT OF TRANSPORTATION
BUREAU OF POLICY AND PLANNING
PLANNING INVENTORY AND DATA

TRAFFIC RECORDER DATA

TOWN OF WATERBURY	ROUTE 84						DIRECTION E
EB ON RAMP FROM ROUTE 64 (CHASE PARKWAY)	SUN	MON	TUE	WED	THU	FRI	SAT
DAY	0	0	0	06/20/2007	06/21/2007	0	0
DATE							
TYPE							
HOUR							
	2007 ADT = 9600		ACF = NA				

12A	0	0	0	0	40	0	0
01A	0	0	0	0	20	0	0
02A	0	0	0	0	15	0	0
03A	0	0	0	0	15	0	0
04A	0	0	0	64	54	0	0
05A	0	0	0	214	0	0	0
06A	0	0	0	602	0	0	0
07A	0	0	0	805	0	0	0
08A	0	0	0	764	0	0	0
09A	0	0	0	681	0	0	0
10A	0	0	0	632	0	0	0
11A	0	0	0	691	0	0	0
12P	0	0	0	698	0	0	0
01P	0	0	0	668	0	0	0
02P	0	0	0	703	0	0	0
03P	0	0	0	787	0	0	0
04P	0	0	0	753	0	0	0
05P	0	0	0	750	0	0	0
06P	0	0	0	593	0	0	0
07P	0	0	0	437	0	0	0
08P	0	0	0	373	0	0	0
09P	0	0	0	260	0	0	0
10P	0	0	0	169	0	0	0
11P	0	0	0	99	0	0	0
TOT	0	0	0	10743	144	0	0

STATE OF CONNECTICUT
DEPARTMENT OF TRANSPORTATION
BUREAU OF POLICY AND PLANNING
PLANNING INVENTORY AND DATA

TRAFFIC RECORDER DATA

TOWN OF WATERBURY

ROUTE 84

DIRECTION W

WB OFF RAMP TO ROUTE 64 (EXIT 17)

DAY	SUN	MON	TUE	WED	THU	FRI	SAT
DATE	0	0	0	06/20/2007	06/21/2007	0	0
TYPE							
HOUR							

2007 ADT = 9300

ACF = NA

12A	0	0	0	0	91	0	0
01A	0	0	0	0	48	0	0
02A	0	0	0	0	25	0	0
03A	0	0	0	0	13	0	0
04A	0	0	0	28	0	0	0
05A	0	0	0	109	0	0	0
06A	0	0	0	337	0	0	0
07A	0	0	0	544	0	0	0
08A	0	0	0	671	0	0	0
09A	0	0	0	512	0	0	0
10A	0	0	0	556	0	0	0
11A	0	0	0	579	0	0	0
12P	0	0	0	665	0	0	0
01P	0	0	0	635	0	0	0
02P	0	0	0	726	0	0	0
03P	0	0	0	799	0	0	0
04P	0	0	0	948	0	0	0
05P	0	0	0	890	0	0	0
06P	0	0	0	639	0	0	0
07P	0	0	0	473	0	0	0
08P	0	0	0	444	0	0	0
09P	0	0	0	376	0	0	0
10P	0	0	0	210	0	0	0
11P	0	0	0	120	0	0	0
TOT	0	0	0	10261	177	0	0

STATE OF CONNECTICUT
 DEPARTMENT OF TRANSPORTATION
 BUREAU OF POLICY AND PLANNING
 PLANNING INVENTORY AND DATA

TRAFFIC RECORDER DATA

TOWN OF WATERBURY

ROUTE 84

DIRECTION W

WB ON RAMP FROM SR 845 (CHASE PARKWAY)

DAY	SUN	MON	TUE	WED	THU	FRI	SAT
DATE	0	0	0	06/20/2007	06/21/2007	0	0
TYPE							
HOUR							

2007 ADT = 1800 ACF = NA

12A	0	0	0	0	15	0	0
01A	0	0	0	0	4	0	0
02A	0	0	0	0	6	0	0
03A	0	0	0	0	3	0	0
04A	0	0	0	14	0	0	0
05A	0	0	0	81	0	0	0
06A	0	0	0	197	0	0	0
07A	0	0	0	215	0	0	0
08A	0	0	0	153	0	0	0
09A	0	0	0	112	0	0	0
10A	0	0	0	88	0	0	0
11A	0	0	0	93	0	0	0
12P	0	0	0	100	0	0	0
01P	0	0	0	97	0	0	0
02P	0	0	0	118	0	0	0
03P	0	0	0	121	0	0	0
04P	0	0	0	118	0	0	0
05P	0	0	0	119	0	0	0
06P	0	0	0	86	0	0	0
07P	0	0	0	77	0	0	0
08P	0	0	0	102	0	0	0
09P	0	0	0	59	0	0	0
10P	0	0	0	28	0	0	0
11P	0	0	0	26	0	0	0
TOT	0	0	0	2004	28	0	0

STATE OF CONNECTICUT
DEPARTMENT OF TRANSPORTATION
BUREAU OF POLICY AND PLANNING
PLANNING INVENTORY AND DATA

TRAFFIC RECORDER DATA

TOWN OF WATERBURY	ROUTE 84						DIRECTION E
EB OFF RAMP TO SR 845(EXIT 18 CHASE PRKWY)	SUN	MON	TUE	WED	THU	FRI	SAT
DAY	0	0	0	06/20/2007	06/21/2007	0	0
DATE							
TYPE							
HOUR							
	2007 ADT = 2600		ACF = NA				

12A	0	0	0	0	32	0	0
01A	0	0	0	0	13	0	0
02A	0	0	0	0	5	0	0
03A	0	0	0	0	5	0	0
04A	0	0	0	0	7	0	0
05A	0	0	0	9	9	0	0
06A	0	0	0	59	0	0	0
07A	0	0	0	150	0	0	0
08A	0	0	0	185	0	0	0
09A	0	0	0	140	0	0	0
10A	0	0	0	134	0	0	0
11A	0	0	0	152	0	0	0
12P	0	0	0	142	0	0	0
01P	0	0	0	161	0	0	0
02P	0	0	0	168	0	0	0
03P	0	0	0	235	0	0	0
04P	0	0	0	263	0	0	0
05P	0	0	0	276	0	0	0
06P	0	0	0	198	0	0	0
07P	0	0	0	138	0	0	0
08P	0	0	0	114	0	0	0
09P	0	0	0	101	0	0	0
10P	0	0	0	104	0	0	0
11P	0	0	0	75	0	0	0
TOT	0	0	0	2804	71	0	0

STATE OF CONNECTICUT
DEPARTMENT OF TRANSPORTATION
BUREAU OF POLICY AND PLANNING
PLANNING INVENTORY AND DATA

TRAFFIC RECORDER DATA

TOWN OF WATERBURY	ROUTE 84						DIRECTION E
EB ON RAMP FROM SR 845 (CHASE PARKWAY)	SUN	MON	TUE	WED	THU	FRI	SAT
DAY	0	0	0	06/20/2007	06/21/2007	0	0
DATE							
TYPE							
HOUR							
	2007 ADT = 5400		ACF = NA				

12A	0	0	0	0	24	0	0
01A	0	0	0	0	20	0	0
02A	0	0	0	0	7	0	0
03A	0	0	0	0	24	0	0
04A	0	0	0	0	36	0	0
05A	0	0	0	109	112	0	0
06A	0	0	0	260	0	0	0
07A	0	0	0	327	0	0	0
08A	0	0	0	427	0	0	0
09A	0	0	0	339	0	0	0
10A	0	0	0	316	0	0	0
11A	0	0	0	370	0	0	0
12P	0	0	0	383	0	0	0
01P	0	0	0	348	0	0	0
02P	0	0	0	410	0	0	0
03P	0	0	0	470	0	0	0
04P	0	0	0	468	0	0	0
05P	0	0	0	480	0	0	0
06P	0	0	0	327	0	0	0
07P	0	0	0	280	0	0	0
08P	0	0	0	254	0	0	0
09P	0	0	0	172	0	0	0
10P	0	0	0	97	0	0	0
11P	0	0	0	69	0	0	0
TOT	0	0	0	5906	223	0	0

STATE OF CONNECTICUT
DEPARTMENT OF TRANSPORTATION
BUREAU OF POLICY AND PLANNING
PLANNING INVENTORY AND DATA

TRAFFIC RECORDER DATA

TOWN OF WATERBURY	ROUTE 84						DIRECTION W
WB OFF RAMP TO WEST MAIN STREET (EXIT 18)	SUN	MON	TUE	WED	THU	FRI	SAT
DAY							
DATE	0	0	0	06/20/2007	06/21/2007	0	0
TYPE							
HOUR							
	2007 ADT = 6400		ACF = NA				

12A	0	0	0	0	63	0	0
01A	0	0	0	0	37	0	0
02A	0	0	0	0	16	0	0
03A	0	0	0	0	13	0	0
04A	0	0	0	24	0	0	0
05A	0	0	0	89	0	0	0
06A	0	0	0	282	0	0	0
07A	0	0	0	456	0	0	0
08A	0	0	0	534	0	0	0
09A	0	0	0	398	0	0	0
10A	0	0	0	383	0	0	0
11A	0	0	0	362	0	0	0
12P	0	0	0	381	0	0	0
01P	0	0	0	470	0	0	0
02P	0	0	0	487	0	0	0
03P	0	0	0	529	0	0	0
04P	0	0	0	568	0	0	0
05P	0	0	0	588	0	0	0
06P	0	0	0	370	0	0	0
07P	0	0	0	300	0	0	0
08P	0	0	0	283	0	0	0
09P	0	0	0	239	0	0	0
10P	0	0	0	176	0	0	0
11P	0	0	0	112	0	0	0
TOT	0	0	0	7031	129	0	0

STATE OF CONNECTICUT
DEPARTMENT OF TRANSPORTATION
BUREAU OF POLICY AND PLANNING
PLANNING INVENTORY AND DATA

TRAFFIC RECORDER DATA

TOWN OF WATERBURY		ROUTE 84						DIRECTION W
WB OFF RAMP TO HIGHLAND AVENUE (EXIT 18)		SUN	MON	TUE	WED	THU	FRI	SAT
DAY	DATE	0	0	0	06/20/2007	06/21/2007	0	0
TYPE	HOUR	2007 ADT = 4500		ACF = NA				

12A		0	0	0	0	55	0	0
01A		0	0	0	0	35	0	0
02A		0	0	0	0	22	0	0
03A		0	0	0	0	12	0	0
04A		0	0	0	18	0	0	0
05A		0	0	0	53	0	0	0
06A		0	0	0	96	0	0	0
07A		0	0	0	242	0	0	0
08A		0	0	0	307	0	0	0
09A		0	0	0	207	0	0	0
10A		0	0	0	236	0	0	0
11A		0	0	0	275	0	0	0
12P		0	0	0	336	0	0	0
01P		0	0	0	301	0	0	0
02P		0	0	0	335	0	0	0
03P		0	0	0	353	0	0	0
04P		0	0	0	385	0	0	0
05P		0	0	0	386	0	0	0
06P		0	0	0	318	0	0	0
07P		0	0	0	280	0	0	0
08P		0	0	0	277	0	0	0
09P		0	0	0	236	0	0	0
10P		0	0	0	163	0	0	0
11P		0	0	0	118	0	0	0
TOT		0	0	0	4922	124	0	0

STATE OF CONNECTICUT
DEPARTMENT OF TRANSPORTATION
BUREAU OF POLICY AND PLANNING
PLANNING INVENTORY AND DATA

TRAFFIC RECORDER DATA

TOWN OF WATERBURY

ROUTE 84

DIRECTION W

WB ON RAMP FROM ROUTE 8 SB & WEST MAIN ST

DAY	SUN	MON	TUE	WED	THU	FRI	SAT
DATE	0	0	06/26/2007	06/27/2007	0	0	0
TYPE							
HOUR							

2007 ADT = 10700

ACF = NA

12A	0	0	0	67	0	0	0
01A	0	0	0	38	0	0	0
02A	0	0	0	30	0	0	0
03A	0	0	0	52	0	0	0
04A	0	0	0	106	0	0	0
05A	0	0	393	437	0	0	0
06A	0	0	1071	0	0	0	0
07A	0	0	1179	0	0	0	0
08A	0	0	1044	0	0	0	0
09A	0	0	784	0	0	0	0
10A	0	0	661	0	0	0	0
11A	0	0	628	0	0	0	0
12P	0	0	635	0	0	0	0
01P	0	0	683	0	0	0	0
02P	0	0	714	0	0	0	0
03P	0	0	733	0	0	0	0
04P	0	0	755	0	0	0	0
05P	0	0	678	0	0	0	0
06P	0	0	491	0	0	0	0
07P	0	0	383	0	0	0	0
08P	0	0	299	0	0	0	0
09P	0	0	289	0	0	0	0
10P	0	0	257	0	0	0	0
11P	0	0	106	0	0	0	0
TOT	0	0	11783	730	0	0	0

STATE OF CONNECTICUT
DEPARTMENT OF TRANSPORTATION
BUREAU OF POLICY AND PLANNING
PLANNING INVENTORY AND DATA

TRAFFIC RECORDER DATA

TOWN OF WATERBURY	ROUTE 84							DIRECTION E
EB OFF RAMP TO ROUTE 8 NB (EXIT 20)	SUN	MON	TUE	WED	THU	FRI	SAT	
DAY	0	06/25/2007	06/26/2007	0	0	0	0	
DATE								
TYPE								
HOUR								
	2007 ADT = 7200		ACF = NA					

12A	0	0	78	0	0	0	0	
01A	0	0	46	0	0	0	0	
02A	0	0	26	0	0	0	0	
03A	0	0	31	0	0	0	0	
04A	0	0	53	0	0	0	0	
05A	0	0	128	0	0	0	0	
06A	0	260	272	0	0	0	0	
07A	0	394	0	0	0	0	0	
08A	0	443	0	0	0	0	0	
09A	0	356	0	0	0	0	0	
10A	0	339	0	0	0	0	0	
11A	0	363	0	0	0	0	0	
12P	0	426	0	0	0	0	0	
01P	0	407	0	0	0	0	0	
02P	0	546	0	0	0	0	0	
03P	0	634	0	0	0	0	0	
04P	0	797	0	0	0	0	0	
05P	0	872	0	0	0	0	0	
06P	0	598	0	0	0	0	0	
07P	0	433	0	0	0	0	0	
08P	0	306	0	0	0	0	0	
09P	0	258	0	0	0	0	0	
10P	0	174	0	0	0	0	0	
11P	0	117	0	0	0	0	0	
TOT	0	7723	634	0	0	0	0	

STATE OF CONNECTICUT
 DEPARTMENT OF TRANSPORTATION
 BUREAU OF POLICY AND PLANNING
 PLANNING INVENTORY AND DATA

TRAFFIC RECORDER DATA

TOWN OF WATERBURY	ROUTE 84							DIRECTION E
EB OFF RAMP TO SUNNYSIDE AVENUE (EXIT 19)	SUN	MON	TUE	WED	THU	FRI	SAT	
DAY	0	06/25/2007	06/26/2007	0	0	0	0	
DATE								
TYPE								
HOUR								
	2007 ADT = 500		ACF = NA					

12A	0	0	2	0	0	0	0	
01A	0	0	4	0	0	0	0	
02A	0	0	0	0	0	0	0	
03A	0	0	5	0	0	0	0	
04A	0	0	5	0	0	0	0	
05A	0	0	2	0	0	0	0	
06A	0	12	0	0	0	0	0	
07A	0	38	0	0	0	0	0	
08A	0	39	0	0	0	0	0	
09A	0	25	0	0	0	0	0	
10A	0	31	0	0	0	0	0	
11A	0	18	0	0	0	0	0	
12P	0	33	0	0	0	0	0	
01P	0	29	0	0	0	0	0	
02P	0	59	0	0	0	0	0	
03P	0	42	0	0	0	0	0	
04P	0	47	0	0	0	0	0	
05P	0	44	0	0	0	0	0	
06P	0	27	0	0	0	0	0	
07P	0	20	0	0	0	0	0	
08P	0	18	0	0	0	0	0	
09P	0	14	0	0	0	0	0	
10P	0	11	0	0	0	0	0	
11P	0	10	0	0	0	0	0	
TOT	0	517	18	0	0	0	0	

STATE OF CONNECTICUT
DEPARTMENT OF TRANSPORTATION
BUREAU OF POLICY AND PLANNING
PLANNING INVENTORY AND DATA

TRAFFIC RECORDER DATA

TOWN OF WATERBURY	ROUTE 84							DIRECTION E
EB OFF RAMP TO ROUTE 8 SB (EXIT 19)	SUN	MON	TUE	WED	THU	FRI	SAT	
DAY	0	06/25/2007	06/26/2007	0	0	0	0	
DATE								
TYPE								
HOUR								
	2007 ADT = 2900		ACF = NA					

12A	0	0	30	0	0	0	0	
01A	0	0	13	0	0	0	0	
02A	0	0	11	0	0	0	0	
03A	0	0	20	0	0	0	0	
04A	0	0	25	0	0	0	0	
05A	0	0	66	0	0	0	0	
06A	0	180	0	0	0	0	0	
07A	0	252	0	0	0	0	0	
08A	0	212	0	0	0	0	0	
09A	0	178	0	0	0	0	0	
10A	0	176	0	0	0	0	0	
11A	0	156	0	0	0	0	0	
12P	0	191	0	0	0	0	0	
01P	0	187	0	0	0	0	0	
02P	0	203	0	0	0	0	0	
03P	0	220	0	0	0	0	0	
04P	0	236	0	0	0	0	0	
05P	0	278	0	0	0	0	0	
06P	0	154	0	0	0	0	0	
07P	0	132	0	0	0	0	0	
08P	0	110	0	0	0	0	0	
09P	0	88	0	0	0	0	0	
10P	0	49	0	0	0	0	0	
11P	0	36	0	0	0	0	0	
TOT	0	3038	165	0	0	0	0	

STATE OF CONNECTICUT
DEPARTMENT OF TRANSPORTATION
BUREAU OF POLICY AND PLANNING
PLANNING INVENTORY AND DATA

TRAFFIC RECORDER DATA

TOWN OF WATERBURY	ROUTE 84							DIRECTION W
WB ON RAMP FROM ROUTE 8 NB	SUN	MON	TUE	WED	THU	FRI	SAT	
DAY	0	06/25/2007	06/26/2007	0	0	0	0	
DATE								
TYPE								
HOUR								
	2007 ADT = 3800		ACF = NA					

12A	0	0	33	0	0	0	0	
01A	0	0	14	0	0	0	0	
02A	0	0	20	0	0	0	0	
03A	0	0	21	0	0	0	0	
04A	0	0	40	0	0	0	0	
05A	0	0	123	0	0	0	0	
06A	0	0	308	0	0	0	0	
07A	0	385	0	0	0	0	0	
08A	0	373	0	0	0	0	0	
09A	0	270	0	0	0	0	0	
10A	0	240	0	0	0	0	0	
11A	0	241	0	0	0	0	0	
12P	0	257	0	0	0	0	0	
01P	0	207	0	0	0	0	0	
02P	0	215	0	0	0	0	0	
03P	0	281	0	0	0	0	0	
04P	0	288	0	0	0	0	0	
05P	0	316	0	0	0	0	0	
06P	0	213	0	0	0	0	0	
07P	0	139	0	0	0	0	0	
08P	0	114	0	0	0	0	0	
09P	0	94	0	0	0	0	0	
10P	0	78	0	0	0	0	0	
11P	0	52	0	0	0	0	0	
TOT	0	3763	559	0	0	0	0	

STATE OF CONNECTICUT
DEPARTMENT OF TRANSPORTATION
BUREAU OF POLICY AND PLANNING
PLANNING INVENTORY AND DATA

TRAFFIC RECORDER DATA

TOWN OF WATERBURY	ROUTE 84						DIRECTION E
EB ON RAMP FROM ROUTE 8 SB	SUN	MON	TUE	WED	THU	FRI	SAT
DAY	0	06/25/2007	06/26/2007	06/27/2007	0	0	0
DATE							
TYPE							
HOUR							
	2007 ADT = 16100		ACF = NA				

12A	0	0	133	133	0	0	0
01A	0	0	92	89	0	0	0
02A	0	0	59	81	0	0	0
03A	0	0	83	85	0	0	0
04A	0	0	171	0	0	0	0
05A	0	0	514	0	0	0	0
06A	0	1254	1262	0	0	0	0
07A	0	1534	1560	0	0	0	0
08A	0	1287	1350	0	0	0	0
09A	0	1120	1173	0	0	0	0
10A	0	951	1005	0	0	0	0
11A	0	932	836	0	0	0	0
12P	0	954	958	0	0	0	0
01P	0	972	1000	0	0	0	0
02P	0	998	1123	0	0	0	0
03P	0	1207	1251	0	0	0	0
04P	0	1116	1244	0	0	0	0
05P	0	1046	1244	0	0	0	0
06P	0	854	969	0	0	0	0
07P	0	704	747	0	0	0	0
08P	0	571	620	0	0	0	0
09P	0	417	528	0	0	0	0
10P	0	392	398	0	0	0	0
11P	0	225	261	0	0	0	0
TOT	0	16534	18581	388	0	0	0

STATE OF CONNECTICUT
DEPARTMENT OF TRANSPORTATION
BUREAU OF POLICY AND PLANNING
PLANNING INVENTORY AND DATA

TRAFFIC RECORDER DATA

TOWN OF WATERBURY

ROUTE 84

DIRECTION W

WB OFF RAMP TO ROUTE 8 NB (EXIT 20)

DAY	SUN	MON	TUE	WED	THU	FRI	SAT
DATE	0	06/25/2007	06/26/2007	0	0	0	0
TYPE							
HOUR							

2007 ADT = 16400 ACF = NA

12A	0	0	180	0	0	0	0
01A	0	0	92	0	0	0	0
02A	0	0	74	0	0	0	0
03A	0	0	75	0	0	0	0
04A	0	0	145	0	0	0	0
05A	0	0	383	0	0	0	0
06A	0	842	0	0	0	0	0
07A	0	1061	0	0	0	0	0
08A	0	1000	0	0	0	0	0
09A	0	757	0	0	0	0	0
10A	0	772	0	0	0	0	0
11A	0	872	0	0	0	0	0
12P	0	964	0	0	0	0	0
01P	0	949	0	0	0	0	0
02P	0	1183	0	0	0	0	0
03P	0	1419	0	0	0	0	0
04P	0	1623	0	0	0	0	0
05P	0	1689	0	0	0	0	0
06P	0	1184	0	0	0	0	0
07P	0	866	0	0	0	0	0
08P	0	826	0	0	0	0	0
09P	0	662	0	0	0	0	0
10P	0	471	0	0	0	0	0
11P	0	288	0	0	0	0	0
TOT	0	17428	949	0	0	0	0

STATE OF CONNECTICUT
DEPARTMENT OF TRANSPORTATION
BUREAU OF POLICY AND PLANNING
PLANNING INVENTORY AND DATA

TRAFFIC RECORDER DATA

TOWN OF WATERBURY

ROUTE 84

DIRECTION W

WB OFF RAMP TO ROUTE 8 SB (EXIT 19)

DAY	SUN	MON	TUE	WED	THU	FRI	SAT
DATE	0	06/25/2007	06/26/2007	0	0	0	0
TYPE							
HOUR							

2007 ADT = 11600 ACF = NA

12A	0	0	151	0	0	0	0
01A	0	0	88	0	0	0	0
02A	0	0	66	0	0	0	0
03A	0	0	63	0	0	0	0
04A	0	0	148	0	0	0	0
05A	0	0	488	0	0	0	0
06A	0	838	883	0	0	0	0
07A	0	897	0	0	0	0	0
08A	0	785	0	0	0	0	0
09A	0	733	0	0	0	0	0
10A	0	631	0	0	0	0	0
11A	0	697	0	0	0	0	0
12P	0	623	0	0	0	0	0
01P	0	658	0	0	0	0	0
02P	0	709	0	0	0	0	0
03P	0	818	0	0	0	0	0
04P	0	923	0	0	0	0	0
05P	0	971	0	0	0	0	0
06P	0	726	0	0	0	0	0
07P	0	523	0	0	0	0	0
08P	0	533	0	0	0	0	0
09P	0	450	0	0	0	0	0
10P	0	281	0	0	0	0	0
11P	0	224	0	0	0	0	0
TOT	0	12020	1887	0	0	0	0

STATE OF CONNECTICUT
DEPARTMENT OF TRANSPORTATION
BUREAU OF POLICY AND PLANNING
PLANNING INVENTORY AND DATA

TRAFFIC RECORDER DATA

TOWN OF WATERBURY		ROUTE 84						DIRECTION E
EB ON RAMP FROM ROUTE 8 NB		SUN	MON	TUE	WED	THU	FRI	SAT
DAY	DATE	0	06/25/2007	06/26/2007	0	0	0	0
TYPE	HOUR	2007 ADT = 10600		ACF = NA				

12A		0	0	115	0	0	0	0
01A		0	0	73	0	0	0	0
02A		0	0	60	0	0	0	0
03A		0	69	75	0	0	0	0
04A		0	124	133	0	0	0	0
05A		0	273	282	0	0	0	0
06A		0	624	0	0	0	0	0
07A		0	781	0	0	0	0	0
08A		0	785	0	0	0	0	0
09A		0	673	0	0	0	0	0
10A		0	594	0	0	0	0	0
11A		0	679	0	0	0	0	0
12P		0	728	0	0	0	0	0
01P		0	707	0	0	0	0	0
02P		0	703	0	0	0	0	0
03P		0	826	0	0	0	0	0
04P		0	871	0	0	0	0	0
05P		0	879	0	0	0	0	0
06P		0	711	0	0	0	0	0
07P		0	497	0	0	0	0	0
08P		0	415	0	0	0	0	0
09P		0	311	0	0	0	0	0
10P		0	262	0	0	0	0	0
11P		0	201	0	0	0	0	0
TOT		0	11713	738	0	0	0	0

STATE OF CONNECTICUT
DEPARTMENT OF TRANSPORTATION
BUREAU OF POLICY AND PLANNING
PLANNING INVENTORY AND DATA

TRAFFIC RECORDER DATA

TOWN OF WATERBURY	ROUTE 84						DIRECTION W
WB ON RAMP FROM BANK STREET (NORTH RAMP)	SUN	MON	TUE	WED	THU	FRI	SAT
DAY	0	06/25/2007	06/26/2007	0	0	0	0
DATE							
TYPE							
HOUR							
	2007 ADT = 4500		ACF = NA				

12A	0	0	41	0	0	0	0
01A	0	0	13	0	0	0	0
02A	0	0	10	0	0	0	0
03A	0	0	15	0	0	0	0
04A	0	0	19	0	0	0	0
05A	0	87	65	0	0	0	0
06A	0	147	0	0	0	0	0
07A	0	189	0	0	0	0	0
08A	0	250	0	0	0	0	0
09A	0	215	0	0	0	0	0
10A	0	280	0	0	0	0	0
11A	0	302	0	0	0	0	0
12P	0	331	0	0	0	0	0
01P	0	331	0	0	0	0	0
02P	0	338	0	0	0	0	0
03P	0	417	0	0	0	0	0
04P	0	552	0	0	0	0	0
05P	0	491	0	0	0	0	0
06P	0	294	0	0	0	0	0
07P	0	217	0	0	0	0	0
08P	0	184	0	0	0	0	0
09P	0	158	0	0	0	0	0
10P	0	118	0	0	0	0	0
11P	0	85	0	0	0	0	0
TOT	0	4986	163	0	0	0	0

STATE OF CONNECTICUT
 DEPARTMENT OF TRANSPORTATION
 BUREAU OF POLICY AND PLANNING
 PLANNING INVENTORY AND DATA

TRAFFIC RECORDER DATA

TOWN OF WATERBURY

ROUTE 84

DIRECTION W

WB ON RAMP FROM BANK STREET (SOUTH RAMP)

DAY	SUN	MON	TUE	WED	THU	FRI	SAT
DATE	0	06/25/2007	06/26/2007	0	0	0	0
TYPE							
HOUR							

2007 ADT = 1800 ACF = NA

12A	0	0	21	0	0	0	0
01A	0	0	14	0	0	0	0
02A	0	0	3	0	0	0	0
03A	0	0	5	0	0	0	0
04A	0	0	24	0	0	0	0
05A	0	33	38	0	0	0	0
06A	0	101	0	0	0	0	0
07A	0	79	0	0	0	0	0
08A	0	88	0	0	0	0	0
09A	0	87	0	0	0	0	0
10A	0	98	0	0	0	0	0
11A	0	104	0	0	0	0	0
12P	0	99	0	0	0	0	0
01P	0	94	0	0	0	0	0
02P	0	105	0	0	0	0	0
03P	0	146	0	0	0	0	0
04P	0	210	0	0	0	0	0
05P	0	233	0	0	0	0	0
06P	0	113	0	0	0	0	0
07P	0	84	0	0	0	0	0
08P	0	77	0	0	0	0	0
09P	0	71	0	0	0	0	0
10P	0	48	0	0	0	0	0
11P	0	36	0	0	0	0	0
TOT	0	1906	105	0	0	0	0

STATE OF CONNECTICUT
 DEPARTMENT OF TRANSPORTATION
 BUREAU OF POLICY AND PLANNING
 PLANNING INVENTORY AND DATA

TRAFFIC RECORDER DATA

TOWN OF WATERBURY	ROUTE 84							DIRECTION E
EB OFF RAMP TO MEADOW STREET #1 (EXIT 21)	SUN	MON	TUE	WED	THU	FRI	SAT	
DAY	0	06/25/2007	06/26/2007	0	0	0	0	
DATE								
TYPE								
HOUR								
	2007 ADT = 3200		ACF = NA					

12A	0	0	18	0	0	0	0	
01A	0	0	15	0	0	0	0	
02A	0	0	6	0	0	0	0	
03A	0	9	5	0	0	0	0	
04A	0	12	0	0	0	0	0	
05A	0	42	0	0	0	0	0	
06A	0	104	0	0	0	0	0	
07A	0	203	0	0	0	0	0	
08A	0	368	0	0	0	0	0	
09A	0	309	0	0	0	0	0	
10A	0	215	0	0	0	0	0	
11A	0	239	0	0	0	0	0	
12P	0	218	0	0	0	0	0	
01P	0	258	0	0	0	0	0	
02P	0	232	0	0	0	0	0	
03P	0	212	0	0	0	0	0	
04P	0	233	0	0	0	0	0	
05P	0	227	0	0	0	0	0	
06P	0	181	0	0	0	0	0	
07P	0	166	0	0	0	0	0	
08P	0	119	0	0	0	0	0	
09P	0	63	0	0	0	0	0	
10P	0	60	0	0	0	0	0	
11P	0	38	0	0	0	0	0	
TOT	0	3508	44	0	0	0	0	

STATE OF CONNECTICUT
DEPARTMENT OF TRANSPORTATION
BUREAU OF POLICY AND PLANNING
PLANNING INVENTORY AND DATA

TRAFFIC RECORDER DATA

TOWN OF WATERBURY		ROUTE 84						DIRECTION E
EB OFF RAMP TO SR 847 (EXIT 22 S MAIN ST)		SUN	MON	TUE	WED	THU	FRI	SAT
DAY	DATE	0	06/25/2007	06/26/2007	0	0	0	0
TYPE	HOUR	2007 ADT = 6100		ACF = NA				

12A		0	0	55	0	0	0	0
01A		0	0	44	0	0	0	0
02A		0	0	19	0	0	0	0
03A		0	16	16	0	0	0	0
04A		0	24	0	0	0	0	0
05A		0	81	0	0	0	0	0
06A		0	295	0	0	0	0	0
07A		0	452	0	0	0	0	0
08A		0	555	0	0	0	0	0
09A		0	414	0	0	0	0	0
10A		0	471	0	0	0	0	0
11A		0	380	0	0	0	0	0
12P		0	376	0	0	0	0	0
01P		0	385	0	0	0	0	0
02P		0	409	0	0	0	0	0
03P		0	469	0	0	0	0	0
04P		0	464	0	0	0	0	0
05P		0	523	0	0	0	0	0
06P		0	370	0	0	0	0	0
07P		0	303	0	0	0	0	0
08P		0	229	0	0	0	0	0
09P		0	187	0	0	0	0	0
10P		0	167	0	0	0	0	0
11P		0	112	0	0	0	0	0
TOT		0	6682	134	0	0	0	0

STATE OF CONNECTICUT
DEPARTMENT OF TRANSPORTATION
BUREAU OF POLICY AND PLANNING
PLANNING INVENTORY AND DATA

TRAFFIC RECORDER DATA

TOWN OF WATERBURY	ROUTE 84							DIRECTION W
WB OFF RAMP TO FIELD STREET (EXIT 21)	SUN	MON	TUE	WED	THU	FRI	SAT	
DAY	0	06/25/2007	06/26/2007	0	0	0	0	
DATE								
TYPE								
HOUR								
	2007 ADT = 4700	ACF = NA						

12A	0	0	65	0	0	0	0	
01A	0	0	32	0	0	0	0	
02A	0	0	17	0	0	0	0	
03A	0	0	27	0	0	0	0	
04A	0	0	42	0	0	0	0	
05A	0	65	74	0	0	0	0	
06A	0	179	0	0	0	0	0	
07A	0	381	0	0	0	0	0	
08A	0	566	0	0	0	0	0	
09A	0	404	0	0	0	0	0	
10A	0	300	0	0	0	0	0	
11A	0	277	0	0	0	0	0	
12P	0	332	0	0	0	0	0	
01P	0	313	0	0	0	0	0	
02P	0	308	0	0	0	0	0	
03P	0	346	0	0	0	0	0	
04P	0	347	0	0	0	0	0	
05P	0	284	0	0	0	0	0	
06P	0	238	0	0	0	0	0	
07P	0	190	0	0	0	0	0	
08P	0	165	0	0	0	0	0	
09P	0	157	0	0	0	0	0	
10P	0	112	0	0	0	0	0	
11P	0	98	0	0	0	0	0	
TOT	0	5062	257	0	0	0	0	

STATE OF CONNECTICUT
 DEPARTMENT OF TRANSPORTATION
 BUREAU OF POLICY AND PLANNING
 PLANNING INVENTORY AND DATA

TRAFFIC RECORDER DATA

TOWN OF WATERBURY	ROUTE 84							DIRECTION W
WB ON RAMP FROM UNION STREET	SUN	MON	TUE	WED	THU	FRI	SAT	
DAY	0	06/25/2007	06/26/2007	0	0	0	0	
DATE								
TYPE								
HOUR								
	2007 ADT = 15300		ACF = NA					

12A	0	0	142	0	0	0	0	
01A	0	0	57	0	0	0	0	
02A	0	0	35	0	0	0	0	
03A	0	0	53	0	0	0	0	
04A	0	97	0	0	0	0	0	
05A	0	394	0	0	0	0	0	
06A	0	891	0	0	0	0	0	
07A	0	1032	0	0	0	0	0	
08A	0	1013	0	0	0	0	0	
09A	0	796	0	0	0	0	0	
10A	0	800	0	0	0	0	0	
11A	0	868	0	0	0	0	0	
12P	0	985	0	0	0	0	0	
01P	0	1005	0	0	0	0	0	
02P	0	1137	0	0	0	0	0	
03P	0	1172	0	0	0	0	0	
04P	0	1209	0	0	0	0	0	
05P	0	1315	0	0	0	0	0	
06P	0	967	0	0	0	0	0	
07P	0	872	0	0	0	0	0	
08P	0	857	0	0	0	0	0	
09P	0	779	0	0	0	0	0	
10P	0	423	0	0	0	0	0	
11P	0	250	0	0	0	0	0	
TOT	0	16862	287	0	0	0	0	

STATE OF CONNECTICUT
DEPARTMENT OF TRANSPORTATION
BUREAU OF POLICY AND PLANNING
PLANNING INVENTORY AND DATA

TRAFFIC RECORDER DATA

TOWN OF WATERBURY

ROUTE 84

DIRECTION W

WB OFF RAMP TO UNION STREET (EXIT 22)

DAY	SUN	MON	TUE	WED	THU	FRI	SAT
DATE	0	06/25/2007	06/26/2007	0	0	0	0
TYPE							
HOUR							

2007 ADT = 3400 ACF = NA

12A	0	0	32	0	0	0	0
01A	0	0	27	0	0	0	0
02A	0	0	10	0	0	0	0
03A	0	0	13	0	0	0	0
04A	0	7	16	0	0	0	0
05A	0	41	56	0	0	0	0
06A	0	149	0	0	0	0	0
07A	0	277	0	0	0	0	0
08A	0	298	0	0	0	0	0
09A	0	224	0	0	0	0	0
10A	0	211	0	0	0	0	0
11A	0	207	0	0	0	0	0
12P	0	231	0	0	0	0	0
01P	0	215	0	0	0	0	0
02P	0	293	0	0	0	0	0
03P	0	296	0	0	0	0	0
04P	0	282	0	0	0	0	0
05P	0	268	0	0	0	0	0
06P	0	255	0	0	0	0	0
07P	0	158	0	0	0	0	0
08P	0	131	0	0	0	0	0
09P	0	85	0	0	0	0	0
10P	0	66	0	0	0	0	0
11P	0	30	0	0	0	0	0
TOT	0	3724	154	0	0	0	0

STATE OF CONNECTICUT
DEPARTMENT OF TRANSPORTATION
BUREAU OF POLICY AND PLANNING
PLANNING INVENTORY AND DATA

TRAFFIC RECORDER DATA

TOWN OF WATERBURY	ROUTE 84							DIRECTION E
EB ON RAMP FROM HIGHLAND AVENUE	SUN	MON	TUE	WED	THU	FRI	SAT	
DAY	0	06/25/2007	06/26/2007	0	0	0	0	
DATE								
TYPE								
HOUR								
	2007 ADT = 4800		ACF = NA					

12A	0	0	42	0	0	0	0	
01A	0	0	21	0	0	0	0	
02A	0	0	14	0	0	0	0	
03A	0	0	16	0	0	0	0	
04A	0	0	29	0	0	0	0	
05A	0	0	118	0	0	0	0	
06A	0	0	211	0	0	0	0	
07A	0	354	0	0	0	0	0	
08A	0	355	0	0	0	0	0	
09A	0	324	0	0	0	0	0	
10A	0	299	0	0	0	0	0	
11A	0	323	0	0	0	0	0	
12P	0	292	0	0	0	0	0	
01P	0	315	0	0	0	0	0	
02P	0	316	0	0	0	0	0	
03P	0	375	0	0	0	0	0	
04P	0	383	0	0	0	0	0	
05P	0	416	0	0	0	0	0	
06P	0	306	0	0	0	0	0	
07P	0	305	0	0	0	0	0	
08P	0	230	0	0	0	0	0	
09P	0	139	0	0	0	0	0	
10P	0	118	0	0	0	0	0	
11P	0	76	0	0	0	0	0	
TOT	0	4926	451	0	0	0	0	

STATE OF CONNECTICUT
 DEPARTMENT OF TRANSPORTATION
 BUREAU OF POLICY AND PLANNING
 PLANNING INVENTORY AND DATA

TRAFFIC RECORDER DATA

TOWN OF WATERBURY	ROUTE 84							DIRECTION E
EB ON RAMP FROM MEADOW STREET #1	SUN	MON	TUE	WED	THU	FRI	SAT	
DAY	0	06/25/2007	06/26/2007	0	0	0	0	
DATE								
TYPE								
HOUR								
	2007 ADT = 4400		ACF = NA					

12A	0	0	50	0	0	0	0	
01A	0	0	42	0	0	0	0	
02A	0	0	18	0	0	0	0	
03A	0	0	19	0	0	0	0	
04A	0	0	41	0	0	0	0	
05A	0	0	80	0	0	0	0	
06A	0	220	0	0	0	0	0	
07A	0	200	0	0	0	0	0	
08A	0	220	0	0	0	0	0	
09A	0	253	0	0	0	0	0	
10A	0	286	0	0	0	0	0	
11A	0	309	0	0	0	0	0	
12P	0	307	0	0	0	0	0	
01P	0	353	0	0	0	0	0	
02P	0	371	0	0	0	0	0	
03P	0	331	0	0	0	0	0	
04P	0	411	0	0	0	0	0	
05P	0	502	0	0	0	0	0	
06P	0	254	0	0	0	0	0	
07P	0	208	0	0	0	0	0	
08P	0	166	0	0	0	0	0	
09P	0	111	0	0	0	0	0	
10P	0	88	0	0	0	0	0	
11P	0	60	0	0	0	0	0	
TOT	0	4650	250	0	0	0	0	

STATE OF CONNECTICUT
DEPARTMENT OF TRANSPORTATION
BUREAU OF POLICY AND PLANNING
PLANNING INVENTORY AND DATA

TRAFFIC RECORDER DATA

TOWN OF WATERBURY	ROUTE 84							DIRECTION E
EB OFF RAMP TO COLL DIST & RTE 69(EXIT 23)	SUN	MON	TUE	WED	THU	FRI	SAT	
DAY	0	06/25/2007	06/26/2007	0	0	0	0	
DATE								
TYPE								
HOUR								
	2007 ADT = 11800		ACF = NA					

12A	0	0	99	0	0	0	0	
01A	0	0	60	0	0	0	0	
02A	0	0	42	0	0	0	0	
03A	0	15	33	0	0	0	0	
04A	0	44	0	0	0	0	0	
05A	0	126	0	0	0	0	0	
06A	0	415	0	0	0	0	0	
07A	0	720	0	0	0	0	0	
08A	0	646	0	0	0	0	0	
09A	0	702	0	0	0	0	0	
10A	0	689	0	0	0	0	0	
11A	0	724	0	0	0	0	0	
12P	0	769	0	0	0	0	0	
01P	0	757	0	0	0	0	0	
02P	0	807	0	0	0	0	0	
03P	0	1296	0	0	0	0	0	
04P	0	1100	0	0	0	0	0	
05P	0	1127	0	0	0	0	0	
06P	0	850	0	0	0	0	0	
07P	0	800	0	0	0	0	0	
08P	0	567	0	0	0	0	0	
09P	0	430	0	0	0	0	0	
10P	0	274	0	0	0	0	0	
11P	0	193	0	0	0	0	0	
TOT	0	13051	234	0	0	0	0	

STATE OF CONNECTICUT
DEPARTMENT OF TRANSPORTATION
BUREAU OF POLICY AND PLANNING
PLANNING INVENTORY AND DATA

TRAFFIC RECORDER DATA

TOWN OF WATERBURY		ROUTE 84						DIRECTION E
EB OFF RAMP TO AUSTIN ROAD (EXIT 25A)		SUN	MON	TUE	WED	THU	FRI	SAT
DAY	DATE	0	06/18/2007	06/19/2007	0	0	0	0
TYPE	HOUR	2007 ADT = 4800		ACF = NA				

12A		0	0	47	0	0	0	0
01A		0	0	23	0	0	0	0
02A		0	0	14	0	0	0	0
03A		0	0	26	0	0	0	0
04A		0	0	26	0	0	0	0
05A		0	90	0	0	0	0	0
06A		0	256	0	0	0	0	0
07A		0	226	0	0	0	0	0
08A		0	294	0	0	0	0	0
09A		0	244	0	0	0	0	0
10A		0	284	0	0	0	0	0
11A		0	312	0	0	0	0	0
12P		0	374	0	0	0	0	0
01P		0	380	0	0	0	0	0
02P		0	400	0	0	0	0	0
03P		0	353	0	0	0	0	0
04P		0	426	0	0	0	0	0
05P		0	429	0	0	0	0	0
06P		0	331	0	0	0	0	0
07P		0	278	0	0	0	0	0
08P		0	229	0	0	0	0	0
09P		0	166	0	0	0	0	0
10P		0	147	0	0	0	0	0
11P		0	90	0	0	0	0	0
TOT		0	5309	136	0	0	0	0

STATE OF CONNECTICUT
DEPARTMENT OF TRANSPORTATION
BUREAU OF POLICY AND PLANNING
PLANNING INVENTORY AND DATA

TRAFFIC RECORDER DATA

TOWN OF WATERBURY	ROUTE 84							DIRECTION W
WB ON RAMP FROM AUSTIN ROAD	SUN	MON	TUE	WED	THU	FRI	SAT	
DAY	0	06/18/2007	06/19/2007	0	0	0	0	
DATE								
TYPE								
HOUR								
	2007 ADT = 5100		ACF = NA					

12A	0	0	25	0	0	0	0	
01A	0	0	17	0	0	0	0	
02A	0	0	16	0	0	0	0	
03A	0	0	16	0	0	0	0	
04A	0	24	0	0	0	0	0	
05A	0	97	0	0	0	0	0	
06A	0	263	0	0	0	0	0	
07A	0	332	0	0	0	0	0	
08A	0	334	0	0	0	0	0	
09A	0	268	0	0	0	0	0	
10A	0	238	0	0	0	0	0	
11A	0	301	0	0	0	0	0	
12P	0	358	0	0	0	0	0	
01P	0	362	0	0	0	0	0	
02P	0	350	0	0	0	0	0	
03P	0	476	0	0	0	0	0	
04P	0	503	0	0	0	0	0	
05P	0	575	0	0	0	0	0	
06P	0	357	0	0	0	0	0	
07P	0	244	0	0	0	0	0	
08P	0	236	0	0	0	0	0	
09P	0	112	0	0	0	0	0	
10P	0	113	0	0	0	0	0	
11P	0	88	0	0	0	0	0	
TOT	0	5631	74	0	0	0	0	

STATE OF CONNECTICUT
DEPARTMENT OF TRANSPORTATION
BUREAU OF POLICY AND PLANNING
PLANNING INVENTORY AND DATA

TRAFFIC RECORDER DATA

TOWN OF WATERBURY

ROUTE 84

DIRECTION W

WB ON RAMP FROM WEST MAIN STREET

DAY	SUN	MON	TUE	WED	THU	FRI	SAT
DATE	0	0	06/26/2007	06/27/2007	0	0	0
TYPE							
HOUR							

2007 ADT = 2300 ACF = NA

12A	0	0	0	12	0	0	0
01A	0	0	0	7	0	0	0
02A	0	0	0	3	0	0	0
03A	0	0	0	4	0	0	0
04A	0	0	0	22	0	0	0
05A	0	0	58	72	0	0	0
06A	0	0	178	0	0	0	0
07A	0	0	187	0	0	0	0
08A	0	0	192	0	0	0	0
09A	0	0	149	0	0	0	0
10A	0	0	147	0	0	0	0
11A	0	0	147	0	0	0	0
12P	0	0	155	0	0	0	0
01P	0	0	162	0	0	0	0
02P	0	0	166	0	0	0	0
03P	0	0	171	0	0	0	0
04P	0	0	176	0	0	0	0
05P	0	0	166	0	0	0	0
06P	0	0	114	0	0	0	0
07P	0	0	78	0	0	0	0
08P	0	0	88	0	0	0	0
09P	0	0	84	0	0	0	0
10P	0	0	64	0	0	0	0
11P	0	0	26	0	0	0	0
TOT	0	0	2508	120	0	0	0

STATE OF CONNECTICUT
DEPARTMENT OF TRANSPORTATION
BUREAU OF POLICY AND PLANNING
PLANNING INVENTORY AND DATA

TRAFFIC RECORDER DATA

TOWN OF WATERBURY	ROUTE 84							DIRECTION W
WB ON RAMP FROM ROUTE 8 SB	SUN	MON	TUE	WED	THU	FRI	SAT	
DAY	0	0	06/26/2007	06/27/2007	0	0	0	
DATE								
TYPE								
HOUR								
	2007 ADT = 8400		ACF = NA					

12A	0	0	0	53	0	0	0	
01A	0	0	0	30	0	0	0	
02A	0	0	0	22	0	0	0	
03A	0	0	0	43	0	0	0	
04A	0	0	0	81	0	0	0	
05A	0	0	323	342	0	0	0	
06A	0	0	884	0	0	0	0	
07A	0	0	969	0	0	0	0	
08A	0	0	857	0	0	0	0	
09A	0	0	603	0	0	0	0	
10A	0	0	499	0	0	0	0	
11A	0	0	492	0	0	0	0	
12P	0	0	472	0	0	0	0	
01P	0	0	516	0	0	0	0	
02P	0	0	538	0	0	0	0	
03P	0	0	562	0	0	0	0	
04P	0	0	575	0	0	0	0	
05P	0	0	510	0	0	0	0	
06P	0	0	372	0	0	0	0	
07P	0	0	299	0	0	0	0	
08P	0	0	230	0	0	0	0	
09P	0	0	225	0	0	0	0	
10P	0	0	201	0	0	0	0	
11P	0	0	78	0	0	0	0	
TOT	0	0	9205	571	0	0	0	

STATE OF CONNECTICUT
DEPARTMENT OF TRANSPORTATION
BUREAU OF POLICY AND PLANNING
PLANNING INVENTORY AND DATA

TRAFFIC RECORDER DATA

TOWN OF WATERBURY	ROUTE 84							DIRECTION E
EB CD - ON RAMP FR MCMAHON ST	SUN	MON	TUE	WED	THU	FRI	SAT	
DAY	0	06/25/2007	06/26/2007	0	0	0	0	
DATE								
TYPE								
HOUR								
	2007 ADT = 1400		ACF = NA					

12A	0	0	12	0	0	0	0	
01A	0	0	7	0	0	0	0	
02A	0	0	6	0	0	0	0	
03A	0	1	1	0	0	0	0	
04A	0	5	0	0	0	0	0	
05A	0	15	0	0	0	0	0	
06A	0	46	0	0	0	0	0	
07A	0	55	0	0	0	0	0	
08A	0	68	0	0	0	0	0	
09A	0	90	0	0	0	0	0	
10A	0	101	0	0	0	0	0	
11A	0	103	0	0	0	0	0	
12P	0	118	0	0	0	0	0	
01P	0	97	0	0	0	0	0	
02P	0	124	0	0	0	0	0	
03P	0	130	0	0	0	0	0	
04P	0	149	0	0	0	0	0	
05P	0	176	0	0	0	0	0	
06P	0	92	0	0	0	0	0	
07P	0	67	0	0	0	0	0	
08P	0	58	0	0	0	0	0	
09P	0	35	0	0	0	0	0	
10P	0	39	0	0	0	0	0	
11P	0	14	0	0	0	0	0	
TOT	0	1583	26	0	0	0	0	

STATE OF CONNECTICUT
DEPARTMENT OF TRANSPORTATION
BUREAU OF POLICY AND PLANNING
PLANNING INVENTORY AND DATA

TRAFFIC RECORDER DATA

TOWN OF WATERBURY		ROUTE 84						DIRECTION E
EB CD - ON RAMP FR BALDWIN ST		SUN	MON	TUE	WED	THU	FRI	SAT
DAY	DATE	0	06/25/2007	06/26/2007	0	0	0	0
TYPE	HOUR	2007 ADT = 1600		ACF = NA				

12A		0	0	19	0	0	0	0
01A		0	0	13	0	0	0	0
02A		0	0	10	0	0	0	0
03A		0	3	9	0	0	0	0
04A		0	21	0	0	0	0	0
05A		0	63	0	0	0	0	0
06A		0	123	0	0	0	0	0
07A		0	105	0	0	0	0	0
08A		0	104	0	0	0	0	0
09A		0	75	0	0	0	0	0
10A		0	80	0	0	0	0	0
11A		0	85	0	0	0	0	0
12P		0	90	0	0	0	0	0
01P		0	93	0	0	0	0	0
02P		0	135	0	0	0	0	0
03P		0	121	0	0	0	0	0
04P		0	147	0	0	0	0	0
05P		0	149	0	0	0	0	0
06P		0	95	0	0	0	0	0
07P		0	85	0	0	0	0	0
08P		0	69	0	0	0	0	0
09P		0	67	0	0	0	0	0
10P		0	50	0	0	0	0	0
11P		0	33	0	0	0	0	0
TOT		0	1793	51	0	0	0	0

STATE OF CONNECTICUT
 DEPARTMENT OF TRANSPORTATION
 BUREAU OF POLICY AND PLANNING
 PLANNING INVENTORY AND DATA

TRAFFIC RECORDER DATA

TOWN OF WATERBURY	ROUTE 84							DIRECTION E
EB CD - OFF RAMP TO WASHINGTON ST	SUN	MON	TUE	WED	THU	FRI	SAT	
DAY								
DATE	0	06/25/2007	06/26/2007	0	0	0	0	
TYPE								
HOUR								
	2007 ADT = 8100		ACF = NA					

12A	0	0	72	0	0	0	0	
01A	0	0	41	0	0	0	0	
02A	0	0	29	0	0	0	0	
03A	0	0	19	0	0	0	0	
04A	0	33	33	0	0	0	0	
05A	0	77	0	0	0	0	0	
06A	0	242	0	0	0	0	0	
07A	0	342	0	0	0	0	0	
08A	0	384	0	0	0	0	0	
09A	0	507	0	0	0	0	0	
10A	0	530	0	0	0	0	0	
11A	0	515	0	0	0	0	0	
12P	0	603	0	0	0	0	0	
01P	0	561	0	0	0	0	0	
02P	0	557	0	0	0	0	0	
03P	0	736	0	0	0	0	0	
04P	0	774	0	0	0	0	0	
05P	0	789	0	0	0	0	0	
06P	0	618	0	0	0	0	0	
07P	0	636	0	0	0	0	0	
08P	0	432	0	0	0	0	0	
09P	0	295	0	0	0	0	0	
10P	0	181	0	0	0	0	0	
11P	0	130	0	0	0	0	0	
TOT	0	8942	194	0	0	0	0	

STATE OF CONNECTICUT
DEPARTMENT OF TRANSPORTATION
BUREAU OF POLICY AND PLANNING
PLANNING INVENTORY AND DATA

TRAFFIC RECORDER DATA

TOWN OF WATERBURY	ROUTE 84						DIRECTION E
EB COLLECTOR DISTRIBUTOR TO ROUTE 69	SUN	MON	TUE	WED	THU	FRI	SAT
DAY							
DATE	0	06/25/2007	06/26/2007	0	0	0	0
TYPE							
HOUR							
	2007 ADT = 6700		ACF = NA				

12A	0	0	56	0	0	0	0
01A	0	0	41	0	0	0	0
02A	0	0	29	0	0	0	0
03A	0	0	22	0	0	0	0
04A	0	37	48	0	0	0	0
05A	0	125	0	0	0	0	0
06A	0	332	0	0	0	0	0
07A	0	542	0	0	0	0	0
08A	0	430	0	0	0	0	0
09A	0	361	0	0	0	0	0
10A	0	334	0	0	0	0	0
11A	0	397	0	0	0	0	0
12P	0	367	0	0	0	0	0
01P	0	378	0	0	0	0	0
02P	0	499	0	0	0	0	0
03P	0	796	0	0	0	0	0
04P	0	618	0	0	0	0	0
05P	0	649	0	0	0	0	0
06P	0	418	0	0	0	0	0
07P	0	320	0	0	0	0	0
08P	0	257	0	0	0	0	0
09P	0	240	0	0	0	0	0
10P	0	183	0	0	0	0	0
11P	0	111	0	0	0	0	0
TOT	0	7394	196	0	0	0	0

STATE OF CONNECTICUT
DEPARTMENT OF TRANSPORTATION
BUREAU OF POLICY AND PLANNING
PLANNING INVENTORY AND DATA

TRAFFIC RECORDER DATA

TOWN OF WATERBURY	ROUTE 84							DIRECTION W
WB OFF RAMP TO ROUTE 69 (EXIT 23)	SUN	MON	TUE	WED	THU	FRI	SAT	
DAY	0	06/25/2007	06/26/2007	0	0	0	0	
DATE								
TYPE								
HOUR								
	2007 ADT = 2200		ACF = NA					

12A	0	0	37	0	0	0	0	
01A	0	0	29	0	0	0	0	
02A	0	0	15	0	0	0	0	
03A	0	0	12	0	0	0	0	
04A	0	14	9	0	0	0	0	
05A	0	25	0	0	0	0	0	
06A	0	79	0	0	0	0	0	
07A	0	99	0	0	0	0	0	
08A	0	99	0	0	0	0	0	
09A	0	132	0	0	0	0	0	
10A	0	129	0	0	0	0	0	
11A	0	136	0	0	0	0	0	
12P	0	120	0	0	0	0	0	
01P	0	143	0	0	0	0	0	
02P	0	141	0	0	0	0	0	
03P	0	212	0	0	0	0	0	
04P	0	202	0	0	0	0	0	
05P	0	160	0	0	0	0	0	
06P	0	193	0	0	0	0	0	
07P	0	166	0	0	0	0	0	
08P	0	122	0	0	0	0	0	
09P	0	107	0	0	0	0	0	
10P	0	67	0	0	0	0	0	
11P	0	44	0	0	0	0	0	
TOT	0	2390	102	0	0	0	0	

STATE OF CONNECTICUT
DEPARTMENT OF TRANSPORTATION
BUREAU OF POLICY AND PLANNING
PLANNING INVENTORY AND DATA

TRAFFIC RECORDER DATA

TOWN OF WATERBURY	ROUTE 84							DIRECTION E
EB ON RAMP FROM ROUTE 69 (HAMILTON AVE)	SUN	MON	TUE	WED	THU	FRI	SAT	
DAY	0	06/25/2007	06/26/2007	0	0	0	0	
DATE								
TYPE								
HOUR								
	2007 ADT = 6100		ACF = NA					

12A	0	0	51	0	0	0	0	
01A	0	0	42	0	0	0	0	
02A	0	0	28	0	0	0	0	
03A	0	0	31	0	0	0	0	
04A	0	64	70	0	0	0	0	
05A	0	193	0	0	0	0	0	
06A	0	397	0	0	0	0	0	
07A	0	462	0	0	0	0	0	
08A	0	353	0	0	0	0	0	
09A	0	309	0	0	0	0	0	
10A	0	291	0	0	0	0	0	
11A	0	317	0	0	0	0	0	
12P	0	351	0	0	0	0	0	
01P	0	386	0	0	0	0	0	
02P	0	496	0	0	0	0	0	
03P	0	660	0	0	0	0	0	
04P	0	485	0	0	0	0	0	
05P	0	512	0	0	0	0	0	
06P	0	352	0	0	0	0	0	
07P	0	299	0	0	0	0	0	
08P	0	256	0	0	0	0	0	
09P	0	249	0	0	0	0	0	
10P	0	188	0	0	0	0	0	
11P	0	92	0	0	0	0	0	
TOT	0	6712	222	0	0	0	0	

STATE OF CONNECTICUT
DEPARTMENT OF TRANSPORTATION
BUREAU OF POLICY AND PLANNING
PLANNING INVENTORY AND DATA

TRAFFIC RECORDER DATA

TOWN OF WATERBURY	ROUTE 84							DIRECTION W
WB OFF RAMP TO PLANK ROAD (EXIT 24)	SUN	MON	TUE	WED	THU	FRI	SAT	
DAY	0	06/18/2007	06/19/2007	0	0	0	0	
DATE								
TYPE								
HOUR								
	2007 ADT = 2200		ACF = NA					

12A	0	0	48	0	0	0	0	
01A	0	0	21	0	0	0	0	
02A	0	0	17	0	0	0	0	
03A	0	0	18	0	0	0	0	
04A	0	6	0	0	0	0	0	
05A	0	30	0	0	0	0	0	
06A	0	72	0	0	0	0	0	
07A	0	114	0	0	0	0	0	
08A	0	106	0	0	0	0	0	
09A	0	85	0	0	0	0	0	
10A	0	86	0	0	0	0	0	
11A	0	98	0	0	0	0	0	
12P	0	120	0	0	0	0	0	
01P	0	117	0	0	0	0	0	
02P	0	195	0	0	0	0	0	
03P	0	224	0	0	0	0	0	
04P	0	217	0	0	0	0	0	
05P	0	220	0	0	0	0	0	
06P	0	178	0	0	0	0	0	
07P	0	133	0	0	0	0	0	
08P	0	114	0	0	0	0	0	
09P	0	107	0	0	0	0	0	
10P	0	79	0	0	0	0	0	
11P	0	51	0	0	0	0	0	
TOT	0	2352	104	0	0	0	0	

STATE OF CONNECTICUT
DEPARTMENT OF TRANSPORTATION
BUREAU OF POLICY AND PLANNING
PLANNING INVENTORY AND DATA

TRAFFIC RECORDER DATA

TOWN OF WATERBURY	ROUTE 84							DIRECTION W
WB ON RAMP FROM PLANK ROAD EAST	SUN	MON	TUE	WED	THU	FRI	SAT	
DAY	0	07/16/2007	07/17/2007	0	0	0	0	
DATE								
TYPE								
HOUR								
	2007 ADT = 7400		ACF = NA					

12A	0	0	59	0	0	0	0	
01A	0	0	37	0	0	0	0	
02A	0	0	36	0	0	0	0	
03A	0	0	24	0	0	0	0	
04A	0	70	0	0	0	0	0	
05A	0	241	0	0	0	0	0	
06A	0	490	0	0	0	0	0	
07A	0	611	0	0	0	0	0	
08A	0	596	0	0	0	0	0	
09A	0	470	0	0	0	0	0	
10A	0	436	0	0	0	0	0	
11A	0	390	0	0	0	0	0	
12P	0	495	0	0	0	0	0	
01P	0	471	0	0	0	0	0	
02P	0	512	0	0	0	0	0	
03P	0	520	0	0	0	0	0	
04P	0	532	0	0	0	0	0	
05P	0	528	0	0	0	0	0	
06P	0	427	0	0	0	0	0	
07P	0	337	0	0	0	0	0	
08P	0	312	0	0	0	0	0	
09P	0	249	0	0	0	0	0	
10P	0	199	0	0	0	0	0	
11P	0	127	0	0	0	0	0	
TOT	0	8013	156	0	0	0	0	

STATE OF CONNECTICUT
 DEPARTMENT OF TRANSPORTATION
 BUREAU OF POLICY AND PLANNING
 PLANNING INVENTORY AND DATA

TRAFFIC RECORDER DATA

TOWN OF WATERBURY	ROUTE 84							DIRECTION W
WB OFF RAMP TO PLANK ROAD EAST (EXIT 25)	SUN	MON	TUE	WED	THU	FRI	SAT	
DAY	0	07/16/2007	07/17/2007	0	0	0	0	
DATE								
TYPE								
HOUR								
	2007 ADT = 2900		ACF = NA					

12A	0	0	34	0	0	0	0	
01A	0	0	39	0	0	0	0	
02A	0	0	24	0	0	0	0	
03A	0	21	0	0	0	0	0	
04A	0	28	0	0	0	0	0	
05A	0	66	0	0	0	0	0	
06A	0	122	0	0	0	0	0	
07A	0	170	0	0	0	0	0	
08A	0	188	0	0	0	0	0	
09A	0	169	0	0	0	0	0	
10A	0	150	0	0	0	0	0	
11A	0	163	0	0	0	0	0	
12P	0	230	0	0	0	0	0	
01P	0	206	0	0	0	0	0	
02P	0	211	0	0	0	0	0	
03P	0	224	0	0	0	0	0	
04P	0	286	0	0	0	0	0	
05P	0	225	0	0	0	0	0	
06P	0	213	0	0	0	0	0	
07P	0	137	0	0	0	0	0	
08P	0	95	0	0	0	0	0	
09P	0	91	0	0	0	0	0	
10P	0	71	0	0	0	0	0	
11P	0	74	0	0	0	0	0	
TOT	0	3140	97	0	0	0	0	

STATE OF CONNECTICUT
DEPARTMENT OF TRANSPORTATION
BUREAU OF POLICY AND PLANNING
PLANNING INVENTORY AND DATA

TRAFFIC RECORDER DATA

TOWN OF WATERBURY	ROUTE 84							DIRECTION E
EB ON RAMP FROM SCOTT ROAD	SUN	MON	TUE	WED	THU	FRI	SAT	
DAY	0	06/18/2007	06/19/2007	0	0	0	0	
DATE								
TYPE								
HOUR								
	2007 ADT = 6000		ACF = NA					

12A	0	0	57	0	0	0	0	
01A	0	0	34	0	0	0	0	
02A	0	0	44	0	0	0	0	
03A	0	0	62	0	0	0	0	
04A	0	85	0	0	0	0	0	
05A	0	211	0	0	0	0	0	
06A	0	550	0	0	0	0	0	
07A	0	610	0	0	0	0	0	
08A	0	436	0	0	0	0	0	
09A	0	352	0	0	0	0	0	
10A	0	324	0	0	0	0	0	
11A	0	343	0	0	0	0	0	
12P	0	360	0	0	0	0	0	
01P	0	392	0	0	0	0	0	
02P	0	462	0	0	0	0	0	
03P	0	442	0	0	0	0	0	
04P	0	398	0	0	0	0	0	
05P	0	406	0	0	0	0	0	
06P	0	324	0	0	0	0	0	
07P	0	238	0	0	0	0	0	
08P	0	231	0	0	0	0	0	
09P	0	179	0	0	0	0	0	
10P	0	151	0	0	0	0	0	
11P	0	91	0	0	0	0	0	
TOT	0	6585	197	0	0	0	0	

STATE OF CONNECTICUT
DEPARTMENT OF TRANSPORTATION
BUREAU OF POLICY AND PLANNING
PLANNING INVENTORY AND DATA

TRAFFIC RECORDER DATA

TOWN OF WATERBURY	ROUTE 84							DIRECTION E
EB OFF RAMP TO HARPERS FERRY RD (EXIT 24)	SUN	MON	TUE	WED	THU	FRI	SAT	
DAY	0	06/18/2007	06/19/2007	0	0	0	0	
DATE								
TYPE								
HOUR								
	2007 ADT = 8300		ACF = NA					

12A	0	0	106	0	0	0	0	
01A	0	0	78	0	0	0	0	
02A	0	0	60	0	0	0	0	
03A	0	0	57	0	0	0	0	
04A	0	76	0	0	0	0	0	
05A	0	161	0	0	0	0	0	
06A	0	383	0	0	0	0	0	
07A	0	398	0	0	0	0	0	
08A	0	458	0	0	0	0	0	
09A	0	497	0	0	0	0	0	
10A	0	503	0	0	0	0	0	
11A	0	524	0	0	0	0	0	
12P	0	574	0	0	0	0	0	
01P	0	525	0	0	0	0	0	
02P	0	573	0	0	0	0	0	
03P	0	526	0	0	0	0	0	
04P	0	714	0	0	0	0	0	
05P	0	722	0	0	0	0	0	
06P	0	598	0	0	0	0	0	
07P	0	510	0	0	0	0	0	
08P	0	450	0	0	0	0	0	
09P	0	326	0	0	0	0	0	
10P	0	264	0	0	0	0	0	
11P	0	192	0	0	0	0	0	
TOT	0	8974	301	0	0	0	0	

STATE OF CONNECTICUT
DEPARTMENT OF TRANSPORTATION
BUREAU OF POLICY AND PLANNING
PLANNING INVENTORY AND DATA

TRAFFIC RECORDER DATA

TOWN OF WATERBURY	ROUTE 84							DIRECTION W
WB OFF RAMP TO AUSTIN RD (EXIT 25A)	SUN	MON	TUE	WED	THU	FRI	SAT	
DAY	0	07/16/2007	07/17/2007	0	0	0	0	
DATE								
TYPE								
HOUR								
	2007 ADT = 1500		ACF = NA					

12A	0	0	18	0	0	0	0	
01A	0	0	8	0	0	0	0	
02A	0	0	6	0	0	0	0	
03A	0	5	0	0	0	0	0	
04A	0	5	0	0	0	0	0	
05A	0	18	0	0	0	0	0	
06A	0	49	0	0	0	0	0	
07A	0	89	0	0	0	0	0	
08A	0	73	0	0	0	0	0	
09A	0	74	0	0	0	0	0	
10A	0	84	0	0	0	0	0	
11A	0	72	0	0	0	0	0	
12P	0	66	0	0	0	0	0	
01P	0	90	0	0	0	0	0	
02P	0	100	0	0	0	0	0	
03P	0	181	0	0	0	0	0	
04P	0	160	0	0	0	0	0	
05P	0	304	0	0	0	0	0	
06P	0	87	0	0	0	0	0	
07P	0	55	0	0	0	0	0	
08P	0	46	0	0	0	0	0	
09P	0	49	0	0	0	0	0	
10P	0	32	0	0	0	0	0	
11P	0	29	0	0	0	0	0	
TOT	0	1668	32	0	0	0	0	

STATE OF CONNECTICUT
DEPARTMENT OF TRANSPORTATION
BUREAU OF POLICY AND PLANNING
PLANNING INVENTORY AND DATA

TRAFFIC RECORDER DATA

TOWN OF WATERBURY	ROUTE 84							DIRECTION E
EB ON RAMP FROM AUSTIN RD	SUN	MON	TUE	WED	THU	FRI	SAT	
DAY	0	07/16/2007	07/17/2007	0	0	0	0	
DATE								
TYPE								
HOUR								
	2007 ADT = 1300		ACF = NA					

12A	0	0	3	0	0	0	0	
01A	0	0	4	0	0	0	0	
02A	0	0	1	0	0	0	0	
03A	0	0	16	0	0	0	0	
04A	0	11	0	0	0	0	0	
05A	0	45	0	0	0	0	0	
06A	0	82	0	0	0	0	0	
07A	0	145	0	0	0	0	0	
08A	0	119	0	0	0	0	0	
09A	0	95	0	0	0	0	0	
10A	0	66	0	0	0	0	0	
11A	0	59	0	0	0	0	0	
12P	0	65	0	0	0	0	0	
01P	0	74	0	0	0	0	0	
02P	0	72	0	0	0	0	0	
03P	0	82	0	0	0	0	0	
04P	0	127	0	0	0	0	0	
05P	0	117	0	0	0	0	0	
06P	0	70	0	0	0	0	0	
07P	0	40	0	0	0	0	0	
08P	0	30	0	0	0	0	0	
09P	0	26	0	0	0	0	0	
10P	0	23	0	0	0	0	0	
11P	0	12	0	0	0	0	0	
TOT	0	1360	24	0	0	0	0	

STATE OF CONNECTICUT
DEPARTMENT OF TRANSPORTATION
BUREAU OF POLICY AND PLANNING
PLANNING INVENTORY AND DATA

TRAFFIC RECORDER DATA

TOWN OF CHESHIRE

ROUTE 84

DIRECTION W

WB ON RAMP FROM I-691 WB

DAY	SUN	MON	TUE	WED	THU	FRI	SAT
DATE	0	06/17/2013	06/18/2013	06/19/2013	0	0	0
TYPE							
HOUR							

2013 ADT = 16200 ACF = NA

12A	0	0	210	174	0	0	0
01A	0	0	121	120	0	0	0
02A	0	0	100	94	0	0	0
03A	0	95	91	0	0	0	0
04A	0	152	145	0	0	0	0
05A	0	406	400	0	0	0	0
06A	0	954	893	0	0	0	0
07A	0	1236	1266	0	0	0	0
08A	0	1133	1155	0	0	0	0
09A	0	869	932	0	0	0	0
10A	0	813	902	0	0	0	0
11A	0	854	876	0	0	0	0
12P	0	900	861	0	0	0	0
01P	0	911	897	0	0	0	0
02P	0	1103	1014	0	0	0	0
03P	0	1327	1343	0	0	0	0
04P	0	1394	1371	0	0	0	0
05P	0	1396	1413	0	0	0	0
06P	0	926	1016	0	0	0	0
07P	0	679	644	0	0	0	0
08P	0	678	574	0	0	0	0
09P	0	527	488	0	0	0	0
10P	0	362	339	0	0	0	0
11P	0	279	298	0	0	0	0
TOT	0	16994	17349	388	0	0	0

STATE OF CONNECTICUT
DEPARTMENT OF TRANSPORTATION
BUREAU OF POLICY AND PLANNING
PLANNING INVENTORY AND DATA

TRAFFIC RECORDER DATA

TOWN OF CHESHIRE

ROUTE 84

DIRECTION E

EB OFF RAMP TO I-691 EB (EXIT 27)

DAY	SUN	MON	TUE	WED	THU	FRI	SAT
DATE	0	06/17/2013	06/18/2013	06/19/2013	0	0	0
TYPE							
HOUR							

2013 ADT = 16800 ACF = NA

12A	0	0	92	112	0	0	0
01A	0	0	64	64	0	0	0
02A	0	0	46	82	0	0	0
03A	0	62	48	0	0	0	0
04A	0	148	154	0	0	0	0
05A	0	506	586	0	0	0	0
06A	0	1280	1286	0	0	0	0
07A	0	1966	1914	0	0	0	0
08A	0	1512	1552	0	0	0	0
09A	0	880	876	0	0	0	0
10A	0	766	803	0	0	0	0
11A	0	762	804	0	0	0	0
12P	0	800	826	0	0	0	0
01P	0	764	824	0	0	0	0
02P	0	1074	1084	0	0	0	0
03P	0	1242	1248	0	0	0	0
04P	0	1506	1448	0	0	0	0
05P	0	1584	1602	0	0	0	0
06P	0	920	918	0	0	0	0
07P	0	634	576	0	0	0	0
08P	0	474	497	0	0	0	0
09P	0	409	348	0	0	0	0
10P	0	264	292	0	0	0	0
11P	0	187	192	0	0	0	0
TOT	0	17740	18080	258	0	0	0

STATE OF CONNECTICUT
DEPARTMENT OF TRANSPORTATION
BUREAU OF POLICY AND PLANNING
PLANNING INVENTORY AND DATA

TRAFFIC RECORDER DATA

TOWN OF CHESHIRE	ROUTE 84						DIRECTION E
EB OFF RAMP TO ROUTE 70 (EXIT 26)	SUN	MON	TUE	WED	THU	FRI	SAT
DAY	0	0	0	05/08/2013	05/09/2013	05/10/2013	0
DATE	0	0	0	05/08/2013	05/09/2013	05/10/2013	0
TYPE							
HOUR							
	2013 ADT = 3700		ACF = NA				

12A	0	0	0	0	25	23	0
01A	0	0	0	0	12	18	0
02A	0	0	0	0	9	13	0
03A	0	0	0	0	29	21	0
04A	0	0	0	0	26	36	0
05A	0	0	0	0	112	123	0
06A	0	0	0	0	296	260	0
07A	0	0	0	0	273	201	0
08A	0	0	0	0	260	248	0
09A	0	0	0	227	216	206	0
10A	0	0	0	139	187	0	0
11A	0	0	0	194	240	0	0
12P	0	0	0	209	222	0	0
01P	0	0	0	222	216	0	0
02P	0	0	0	250	261	0	0
03P	0	0	0	271	301	0	0
04P	0	0	0	326	296	0	0
05P	0	0	0	344	297	0	0
06P	0	0	0	241	224	0	0
07P	0	0	0	160	208	0	0
08P	0	0	0	159	150	0	0
09P	0	0	0	113	139	0	0
10P	0	0	0	90	104	0	0
11P	0	0	0	37	48	0	0
TOT	0	0	0	2982	4151	1149	0

STATE OF CONNECTICUT
DEPARTMENT OF TRANSPORTATION
BUREAU OF POLICY AND PLANNING
PLANNING INVENTORY AND DATA

TRAFFIC RECORDER DATA

TOWN OF CHESHIRE

ROUTE 84

DIRECTION E

EB ON RAMP FROM ROUTE 70

DAY	SUN	MON	TUE	WED	THU	FRI	SAT
DATE	0	0	0	05/08/2013	05/09/2013	05/10/2013	0
TYPE							
HOUR							

2013 ADT = 4700

ACF = NA

12A	0	0	0	0	14	12	0
01A	0	0	0	0	5	10	0
02A	0	0	0	0	10	8	0
03A	0	0	0	0	15	4	0
04A	0	0	0	0	29	37	0
05A	0	0	0	0	148	145	0
06A	0	0	0	0	414	415	0
07A	0	0	0	0	706	637	0
08A	0	0	0	0	525	566	0
09A	0	0	0	284	295	342	0
10A	0	0	0	264	238	255	0
11A	0	0	0	263	226	0	0
12P	0	0	0	266	283	0	0
01P	0	0	0	251	263	0	0
02P	0	0	0	291	305	0	0
03P	0	0	0	316	350	0	0
04P	0	0	0	332	335	0	0
05P	0	0	0	276	309	0	0
06P	0	0	0	223	301	0	0
07P	0	0	0	166	185	0	0
08P	0	0	0	124	115	0	0
09P	0	0	0	60	93	0	0
10P	0	0	0	57	63	0	0
11P	0	0	0	28	29	0	0
TOT	0	0	0	3201	5256	2431	0

STATE OF CONNECTICUT
DEPARTMENT OF TRANSPORTATION
BUREAU OF POLICY AND PLANNING
PLANNING INVENTORY AND DATA

TRAFFIC RECORDER DATA

TOWN OF CHESHIRE

ROUTE 84

DIRECTION W

WB ON RAMP FROM ROUTE 70

DAY	SUN	MON	TUE	WED	THU	FRI	SAT
DATE	0	0	0	05/08/2013	05/09/2013	05/10/2013	0
TYPE							
HOUR							

2013 ADT = 3500

ACF = NA

12A	0	0	0	0	17	34	0
01A	0	0	0	0	26	14	0
02A	0	0	0	0	11	14	0
03A	0	0	0	0	9	15	0
04A	0	0	0	0	34	35	0
05A	0	0	0	0	109	130	0
06A	0	0	0	0	273	264	0
07A	0	0	0	0	438	399	0
08A	0	0	0	0	389	230	0
09A	0	0	0	0	258	188	0
10A	0	0	0	213	208	0	0
11A	0	0	0	221	200	0	0
12P	0	0	0	204	216	0	0
01P	0	0	0	212	207	0	0
02P	0	0	0	230	213	0	0
03P	0	0	0	199	210	0	0
04P	0	0	0	157	138	0	0
05P	0	0	0	135	138	0	0
06P	0	0	0	177	171	0	0
07P	0	0	0	154	139	0	0
08P	0	0	0	115	145	0	0
09P	0	0	0	86	92	0	0
10P	0	0	0	115	65	0	0
11P	0	0	0	65	92	0	0
TOT	0	0	0	2283	3798	1323	0

STATE OF CONNECTICUT
DEPARTMENT OF TRANSPORTATION
BUREAU OF POLICY AND PLANNING
PLANNING INVENTORY AND DATA

TRAFFIC RECORDER DATA

TOWN OF CHESHIRE

ROUTE 84

DIRECTION W

WB OFF RAMP TO ROUTE 70 (EXIT 26)

DAY	SUN	MON	TUE	WED	THU	FRI	SAT
DATE	0	0	0	05/08/2013	05/09/2013	05/10/2013	0
TYPE							
HOUR							

2013 ADT = 5300

ACF = NA

12A	0	0	0	0	36	59	0
01A	0	0	0	0	19	21	0
02A	0	0	0	0	12	11	0
03A	0	0	0	0	11	17	0
04A	0	0	0	0	12	10	0
05A	0	0	0	0	45	54	0
06A	0	0	0	0	120	121	0
07A	0	0	0	0	205	219	0
08A	0	0	0	0	207	0	0
09A	0	0	0	0	162	0	0
10A	0	0	0	177	162	0	0
11A	0	0	0	209	230	0	0
12P	0	0	0	291	278	0	0
01P	0	0	0	250	243	0	0
02P	0	0	0	346	352	0	0
03P	0	0	0	652	662	0	0
04P	0	0	0	749	747	0	0
05P	0	0	0	1045	1054	0	0
06P	0	0	0	559	550	0	0
07P	0	0	0	261	259	0	0
08P	0	0	0	181	191	0	0
09P	0	0	0	156	147	0	0
10P	0	0	0	104	105	0	0
11P	0	0	0	46	20	0	0
TOT	0	0	0	5026	5829	512	0

STATE OF CONNECTICUT
DEPARTMENT OF TRANSPORTATION
BUREAU OF POLICY AND PLANNING
PLANNING INVENTORY AND DATA

TRAFFIC RECORDER DATA

TOWN OF CHESHIRE

ROUTE 84

DIRECTION W

WB ON RAMP FROM I-691 WB

DAY	SUN	MON	TUE	WED	THU	FRI	SAT
DATE	0	06/21/2010	06/22/2010	06/23/2010	0	0	0
TYPE							
HOUR							

2010 ADT = 16400 ACF = NA

12A	0	0	208	185	0	0	0
01A	0	0	122	115	0	0	0
02A	0	86	97	0	0	0	0
03A	0	104	106	0	0	0	0
04A	0	133	116	0	0	0	0
05A	0	341	311	0	0	0	0
06A	0	725	714	0	0	0	0
07A	0	1177	1125	0	0	0	0
08A	0	1130	1194	0	0	0	0
09A	0	916	925	0	0	0	0
10A	0	718	816	0	0	0	0
11A	0	776	785	0	0	0	0
12P	0	796	831	0	0	0	0
01P	0	886	920	0	0	0	0
02P	0	1086	1095	0	0	0	0
03P	0	1432	1442	0	0	0	0
04P	0	1506	1516	0	0	0	0
05P	0	1538	1540	0	0	0	0
06P	0	1075	1077	0	0	0	0
07P	0	773	718	0	0	0	0
08P	0	728	703	0	0	0	0
09P	0	630	596	0	0	0	0
10P	0	413	434	0	0	0	0
11P	0	293	302	0	0	0	0
TOT	0	17262	17693	300	0	0	0

STATE OF CONNECTICUT
 DEPARTMENT OF TRANSPORTATION
 BUREAU OF POLICY AND PLANNING
 PLANNING INVENTORY AND DATA

TRAFFIC RECORDER DATA

TOWN OF CHESHIRE

ROUTE 84

DIRECTION E

EB OFF RAMP TO I-691 EB (EXIT 27)

DAY	SUN	MON	TUE	WED	THU	FRI	SAT
DATE	0	06/07/2010	06/08/2010	06/09/2010	0	0	0
TYPE							
HOUR							

2010 ADT = 16900 ACF = NA

12A	0	0	169	166	0	0	0
01A	0	0	91	104	0	0	0
02A	0	0	90	123	0	0	0
03A	0	131	122	0	0	0	0
04A	0	204	179	0	0	0	0
05A	0	465	488	0	0	0	0
06A	0	1169	1172	0	0	0	0
07A	0	1610	1660	0	0	0	0
08A	0	1363	1346	0	0	0	0
09A	0	973	1006	0	0	0	0
10A	0	804	842	0	0	0	0
11A	0	863	864	0	0	0	0
12P	0	984	904	0	0	0	0
01P	0	957	931	0	0	0	0
02P	0	1143	1123	0	0	0	0
03P	0	1234	1256	0	0	0	0
04P	0	1415	1417	0	0	0	0
05P	0	1409	1383	0	0	0	0
06P	0	872	876	0	0	0	0
07P	0	646	677	0	0	0	0
08P	0	503	633	0	0	0	0
09P	0	441	459	0	0	0	0
10P	0	380	386	0	0	0	0
11P	0	229	229	0	0	0	0
TOT	0	17795	18303	393	0	0	0

STATE OF CONNECTICUT
DEPARTMENT OF TRANSPORTATION
BUREAU OF POLICY AND PLANNING
PLANNING INVENTORY AND DATA

TRAFFIC RECORDER DATA

TOWN OF CHESHIRE	ROUTE 84							DIRECTION E
EB OFF RAMP TO ROUTE 70 (EXIT 26)	SUN	MON	TUE	WED	THU	FRI	SAT	
DAY	0	07/26/2010	07/27/2010	07/28/2010	07/29/2010	0	0	
DATE								
TYPE								
HOUR								
	2010 ADT = 3700		ACF = NA					

12A	0	0	28	46	38	0	0	
01A	0	0	18	21	13	0	0	
02A	0	6	10	9	16	0	0	
03A	0	15	20	16	12	0	0	
04A	0	37	35	37	37	0	0	
05A	0	121	118	122	0	0	0	
06A	0	217	256	240	0	0	0	
07A	0	253	282	246	0	0	0	
08A	0	256	282	252	0	0	0	
09A	0	165	189	217	0	0	0	
10A	0	206	199	170	0	0	0	
11A	0	213	221	216	0	0	0	
12P	0	186	198	220	0	0	0	
01P	0	201	234	220	0	0	0	
02P	0	253	256	229	0	0	0	
03P	0	290	274	292	0	0	0	
04P	0	281	270	300	0	0	0	
05P	0	179	357	310	0	0	0	
06P	0	242	234	252	0	0	0	
07P	0	187	188	162	0	0	0	
08P	0	148	154	164	0	0	0	
09P	0	137	124	147	0	0	0	
10P	0	81	83	101	0	0	0	
11P	0	50	70	69	0	0	0	
TOT	0	3724	4100	4058	116	0	0	

STATE OF CONNECTICUT
DEPARTMENT OF TRANSPORTATION
BUREAU OF POLICY AND PLANNING
PLANNING INVENTORY AND DATA

TRAFFIC RECORDER DATA

TOWN OF CHESHIRE	ROUTE 84							DIRECTION E
EB ON RAMP FROM ROUTE 70	SUN	MON	TUE	WED	THU	FRI	SAT	
DAY	0	07/26/2010	07/27/2010	07/28/2010	07/29/2010	0	0	
DATE								
TYPE								
HOUR								
	2010 ADT = 4600		ACF = NA					

12A	0	0	21	19	17	0	0	
01A	0	0	11	9	13	0	0	
02A	0	8	7	13	10	0	0	
03A	0	11	9	9	12	0	0	
04A	0	41	34	38	35	0	0	
05A	0	154	114	134	0	0	0	
06A	0	346	344	338	0	0	0	
07A	0	572	618	620	0	0	0	
08A	0	481	456	466	0	0	0	
09A	0	281	298	306	0	0	0	
10A	0	303	265	262	0	0	0	
11A	0	290	251	278	0	0	0	
12P	0	291	278	353	0	0	0	
01P	0	294	250	281	0	0	0	
02P	0	294	263	288	0	0	0	
03P	0	262	317	310	0	0	0	
04P	0	274	352	301	0	0	0	
05P	0	331	312	357	0	0	0	
06P	0	276	269	268	0	0	0	
07P	0	192	169	206	0	0	0	
08P	0	128	130	133	0	0	0	
09P	0	67	65	92	0	0	0	
10P	0	48	46	65	0	0	0	
11P	0	31	32	45	0	0	0	
TOT	0	4975	4911	5191	87	0	0	

STATE OF CONNECTICUT
DEPARTMENT OF TRANSPORTATION
BUREAU OF POLICY AND PLANNING
PLANNING INVENTORY AND DATA

TRAFFIC RECORDER DATA

TOWN OF CHESHIRE

ROUTE 84

DIRECTION W

WB ON RAMP FROM ROUTE 70

DAY	SUN	MON	TUE	WED	THU	FRI	SAT
DATE	0	07/26/2010	07/27/2010	07/28/2010	07/29/2010	0	0
TYPE							
HOUR							

2010 ADT = 3300 ACF = NA

12A	0	0	32	32	35	0	0
01A	0	0	25	24	20	0	0
02A	0	2	9	14	17	0	0
03A	0	8	11	12	10	0	0
04A	0	30	31	33	24	0	0
05A	0	94	102	98	0	0	0
06A	0	230	224	221	0	0	0
07A	0	385	371	369	0	0	0
08A	0	341	369	349	0	0	0
09A	0	232	227	239	0	0	0
10A	0	189	209	191	0	0	0
11A	0	197	206	197	0	0	0
12P	0	199	212	185	0	0	0
01P	0	211	230	199	0	0	0
02P	0	228	227	230	0	0	0
03P	0	246	250	277	0	0	0
04P	0	173	127	180	0	0	0
05P	0	121	126	127	0	0	0
06P	0	144	133	137	0	0	0
07P	0	117	130	145	0	0	0
08P	0	110	125	133	0	0	0
09P	0	108	112	111	0	0	0
10P	0	60	73	72	0	0	0
11P	0	51	77	64	0	0	0
TOT	0	3476	3638	3639	106	0	0

STATE OF CONNECTICUT
DEPARTMENT OF TRANSPORTATION
BUREAU OF POLICY AND PLANNING
PLANNING INVENTORY AND DATA

TRAFFIC RECORDER DATA

TOWN OF CHESHIRE

ROUTE 84

DIRECTION W

WB OFF RAMP TO ROUTE 70 (EXIT 26)

DAY	SUN	MON	TUE	WED	THU	FRI	SAT
DATE	0	07/26/2010	07/27/2010	07/28/2010	07/29/2010	0	0
TYPE							
HOUR							

2010 ADT = 5000 ACF = NA

12A	0	0	38	40	43	0	0
01A	0	0	23	26	36	0	0
02A	0	5	9	15	11	0	0
03A	0	13	10	14	10	0	0
04A	0	31	24	20	19	0	0
05A	0	43	47	51	0	0	0
06A	0	96	93	98	0	0	0
07A	0	142	149	148	0	0	0
08A	0	169	206	208	0	0	0
09A	0	160	161	164	0	0	0
10A	0	205	196	200	0	0	0
11A	0	227	219	215	0	0	0
12P	0	258	255	256	0	0	0
01P	0	241	229	224	0	0	0
02P	0	294	282	298	0	0	0
03P	0	441	450	452	0	0	0
04P	0	670	672	682	0	0	0
05P	0	1045	1026	1023	0	0	0
06P	0	578	562	521	0	0	0
07P	0	242	236	241	0	0	0
08P	0	219	228	204	0	0	0
09P	0	166	162	164	0	0	0
10P	0	93	111	127	0	0	0
11P	0	65	54	80	0	0	0
TOT	0	5403	5442	5471	119	0	0

STATE OF CONNECTICUT
DEPARTMENT OF TRANSPORTATION
BUREAU OF POLICY AND PLANNING
PLANNING INVENTORY AND DATA

TRAFFIC RECORDER DATA

TOWN OF CHESHIRE

ROUTE 84

DIRECTION W

WB ON RAMP FROM I-691 WB

DAY	SUN	MON	TUE	WED	THU	FRI	SAT
DATE	0	0	0	07/11/2007	07/12/2007	0	0
TYPE							
HOUR							

2007 ADT = 15200

ACF = NA

12A	0	0	0	0	184	0	0
01A	0	0	0	0	119	0	0
02A	0	0	0	0	95	0	0
03A	0	0	0	0	107	0	0
04A	0	0	0	136	0	0	0
05A	0	0	0	378	0	0	0
06A	0	0	0	733	0	0	0
07A	0	0	0	1146	0	0	0
08A	0	0	0	1113	0	0	0
09A	0	0	0	826	0	0	0
10A	0	0	0	760	0	0	0
11A	0	0	0	768	0	0	0
12P	0	0	0	797	0	0	0
01P	0	0	0	805	0	0	0
02P	0	0	0	869	0	0	0
03P	0	0	0	1182	0	0	0
04P	0	0	0	1475	0	0	0
05P	0	0	0	1490	0	0	0
06P	0	0	0	1045	0	0	0
07P	0	0	0	682	0	0	0
08P	0	0	0	573	0	0	0
09P	0	0	0	589	0	0	0
10P	0	0	0	405	0	0	0
11P	0	0	0	278	0	0	0
TOT	0	0	0	16050	505	0	0

STATE OF CONNECTICUT
DEPARTMENT OF TRANSPORTATION
BUREAU OF POLICY AND PLANNING
PLANNING INVENTORY AND DATA

TRAFFIC RECORDER DATA

TOWN OF CHESHIRE

ROUTE 84

DIRECTION E

EB OFF RAMP TO I-691 EB (EXIT 27)

DAY	SUN	MON	TUE	WED	THU	FRI	SAT
DATE	0	0	0	07/11/2007	07/12/2007	0	0
TYPE							
HOUR							

2007 ADT = 15700

ACF = NA

12A	0	0	0	0	159	0	0
01A	0	0	0	0	96	0	0
02A	0	0	0	0	89	0	0
03A	0	0	0	115	0	0	0
04A	0	0	0	193	0	0	0
05A	0	0	0	437	0	0	0
06A	0	0	0	1086	0	0	0
07A	0	0	0	1529	0	0	0
08A	0	0	0	1210	0	0	0
09A	0	0	0	945	0	0	0
10A	0	0	0	832	0	0	0
11A	0	0	0	906	0	0	0
12P	0	0	0	918	0	0	0
01P	0	0	0	913	0	0	0
02P	0	0	0	1042	0	0	0
03P	0	0	0	1174	0	0	0
04P	0	0	0	1237	0	0	0
05P	0	0	0	1298	0	0	0
06P	0	0	0	848	0	0	0
07P	0	0	0	636	0	0	0
08P	0	0	0	475	0	0	0
09P	0	0	0	404	0	0	0
10P	0	0	0	352	0	0	0
11P	0	0	0	208	0	0	0
TOT	0	0	0	16758	344	0	0

STATE OF CONNECTICUT
DEPARTMENT OF TRANSPORTATION
BUREAU OF POLICY AND PLANNING
PLANNING INVENTORY AND DATA

TRAFFIC RECORDER DATA

TOWN OF CHESHIRE	ROUTE 84							DIRECTION E
EB OFF RAMP TO ROUTE 70 (EXIT 26)	SUN	MON	TUE	WED	THU	FRI	SAT	
DAY	0	06/18/2007	06/19/2007	0	0	0	0	
DATE								
TYPE								
HOUR								
	2007 ADT = 4700		ACF = NA					

12A	0	0	46	0	0	0	0	
01A	0	0	38	0	0	0	0	
02A	0	0	8	0	0	0	0	
03A	0	0	37	0	0	0	0	
04A	0	0	40	0	0	0	0	
05A	0	125	0	0	0	0	0	
06A	0	322	0	0	0	0	0	
07A	0	331	0	0	0	0	0	
08A	0	286	0	0	0	0	0	
09A	0	279	0	0	0	0	0	
10A	0	273	0	0	0	0	0	
11A	0	254	0	0	0	0	0	
12P	0	284	0	0	0	0	0	
01P	0	325	0	0	0	0	0	
02P	0	369	0	0	0	0	0	
03P	0	335	0	0	0	0	0	
04P	0	447	0	0	0	0	0	
05P	0	478	0	0	0	0	0	
06P	0	255	0	0	0	0	0	
07P	0	250	0	0	0	0	0	
08P	0	195	0	0	0	0	0	
09P	0	184	0	0	0	0	0	
10P	0	125	0	0	0	0	0	
11P	0	45	0	0	0	0	0	
TOT	0	5162	169	0	0	0	0	

STATE OF CONNECTICUT
 DEPARTMENT OF TRANSPORTATION
 BUREAU OF POLICY AND PLANNING
 PLANNING INVENTORY AND DATA

TRAFFIC RECORDER DATA

TOWN OF CHESHIRE

ROUTE 84

DIRECTION E

EB ON RAMP FROM ROUTE 70

DAY	SUN	MON	TUE	WED	THU	FRI	SAT
DATE	0	06/18/2007	06/19/2007	0	0	0	0
TYPE							
HOUR							

2007 ADT = 4400 ACF = NA

12A	0	0	11	0	0	0	0
01A	0	0	10	0	0	0	0
02A	0	0	7	0	0	0	0
03A	0	0	13	0	0	0	0
04A	0	0	27	0	0	0	0
05A	0	135	0	0	0	0	0
06A	0	429	0	0	0	0	0
07A	0	623	0	0	0	0	0
08A	0	473	0	0	0	0	0
09A	0	265	0	0	0	0	0
10A	0	242	0	0	0	0	0
11A	0	243	0	0	0	0	0
12P	0	254	0	0	0	0	0
01P	0	292	0	0	0	0	0
02P	0	291	0	0	0	0	0
03P	0	286	0	0	0	0	0
04P	0	293	0	0	0	0	0
05P	0	299	0	0	0	0	0
06P	0	234	0	0	0	0	0
07P	0	179	0	0	0	0	0
08P	0	124	0	0	0	0	0
09P	0	74	0	0	0	0	0
10P	0	54	0	0	0	0	0
11P	0	31	0	0	0	0	0
TOT	0	4821	68	0	0	0	0

STATE OF CONNECTICUT
 DEPARTMENT OF TRANSPORTATION
 BUREAU OF POLICY AND PLANNING
 PLANNING INVENTORY AND DATA

TRAFFIC RECORDER DATA

TOWN OF CHESHIRE

ROUTE 84

DIRECTION W

WB ON RAMP FROM ROUTE 70

DAY	SUN	MON	TUE	WED	THU	FRI	SAT
DATE	0	06/18/2007	06/19/2007	0	0	0	0
TYPE							
HOUR							

2007 ADT = 3300 ACF = NA

12A	0	0	38	0	0	0	0
01A	0	0	15	0	0	0	0
02A	0	0	17	0	0	0	0
03A	0	0	13	0	0	0	0
04A	0	21	0	0	0	0	0
05A	0	105	0	0	0	0	0
06A	0	251	0	0	0	0	0
07A	0	380	0	0	0	0	0
08A	0	338	0	0	0	0	0
09A	0	213	0	0	0	0	0
10A	0	196	0	0	0	0	0
11A	0	175	0	0	0	0	0
12P	0	200	0	0	0	0	0
01P	0	205	0	0	0	0	0
02P	0	201	0	0	0	0	0
03P	0	300	0	0	0	0	0
04P	0	226	0	0	0	0	0
05P	0	185	0	0	0	0	0
06P	0	153	0	0	0	0	0
07P	0	125	0	0	0	0	0
08P	0	120	0	0	0	0	0
09P	0	105	0	0	0	0	0
10P	0	72	0	0	0	0	0
11P	0	55	0	0	0	0	0
TOT	0	3626	83	0	0	0	0

STATE OF CONNECTICUT
DEPARTMENT OF TRANSPORTATION
BUREAU OF POLICY AND PLANNING
PLANNING INVENTORY AND DATA

TRAFFIC RECORDER DATA

TOWN OF CHESHIRE	ROUTE 84						DIRECTION W
WB OFF RAMP TO ROUTE 70 (EXIT 26)	SUN	MON	TUE	WED	THU	FRI	SAT
DAY	0	07/16/2007	07/17/2007	07/18/2007	0	0	0
DATE							
TYPE							
HOUR							
	2007 ADT = 4900		ACF = NA				

12A	0	0	56	57	0	0	0
01A	0	0	24	24	0	0	0
02A	0	0	13	15	0	0	0
03A	0	9	13	0	0	0	0
04A	0	22	19	0	0	0	0
05A	0	78	65	0	0	0	0
06A	0	106	117	0	0	0	0
07A	0	194	198	0	0	0	0
08A	0	198	231	0	0	0	0
09A	0	163	158	0	0	0	0
10A	0	226	202	0	0	0	0
11A	0	238	221	0	0	0	0
12P	0	241	251	0	0	0	0
01P	0	303	291	0	0	0	0
02P	0	343	307	0	0	0	0
03P	0	441	478	0	0	0	0
04P	0	725	676	0	0	0	0
05P	0	787	701	0	0	0	0
06P	0	514	431	0	0	0	0
07P	0	291	257	0	0	0	0
08P	0	235	267	0	0	0	0
09P	0	177	160	0	0	0	0
10P	0	94	116	0	0	0	0
11P	0	67	80	0	0	0	0
TOT	0	5452	5332	96	0	0	0

STATE OF CONNECTICUT
DEPARTMENT OF TRANSPORTATION
BUREAU OF POLICY AND PLANNING
PLANNING INVENTORY AND DATA

TRAFFIC RECORDER DATA

TOWN OF SOUTHTON	ROUTE 84							DIRECTION E
BETWEEN EXIT 30 AND EXIT 31	SUN	MON	TUE	WED	THU	FRI	SAT	
DAY	0	06/10/2013	06/11/2013	06/12/2013	06/13/2013	0	0	
DATE								
TYPE								
HOUR								
	2013 ADT = 46600		ACF = NA					

12A	0	0	473	484	497	0	0	
01A	0	0	396	340	398	0	0	
02A	0	0	380	378	0	0	0	
03A	0	0	441	444	0	0	0	
04A	0	631	655	640	0	0	0	
05A	0	1310	1326	1321	0	0	0	
06A	0	3229	3193	3175	0	0	0	
07A	0	4504	4532	4503	0	0	0	
08A	0	3953	4005	4028	0	0	0	
09A	0	2837	2820	2815	0	0	0	
10A	0	2423	2431	2429	0	0	0	
11A	0	2499	2485	2486	0	0	0	
12P	0	2443	2415	2353	0	0	0	
01P	0	2457	2449	2503	0	0	0	
02P	0	2809	2800	2849	0	0	0	
03P	0	3082	3096	3082	0	0	0	
04P	0	3239	3172	3173	0	0	0	
05P	0	3294	3311	3319	0	0	0	
06P	0	2922	2950	2965	0	0	0	
07P	0	2291	2321	2238	0	0	0	
08P	0	1464	1441	1438	0	0	0	
09P	0	1329	1328	1307	0	0	0	
10P	0	1025	1013	1007	0	0	0	
11P	0	709	706	703	0	0	0	
TOT	0	48450	50139	49980	895	0	0	

STATE OF CONNECTICUT
DEPARTMENT OF TRANSPORTATION
BUREAU OF POLICY AND PLANNING
PLANNING INVENTORY AND DATA

TRAFFIC RECORDER DATA

TOWN OF SOUTHTON

ROUTE 84

DIRECTION E

BETWEEN EXIT 32 AND EXIT 33

DAY	SUN	MON	TUE	WED	THU	FRI	SAT
DATE	0	05/13/2013	05/14/2013	05/15/2013	05/16/2013	05/17/2013	0
TYPE							
HOUR							

2013 ADT = 44800 ACF = NA

12A	0	0	330	371	353	409	0
01A	0	0	234	239	259	314	0
02A	0	0	171	202	213	262	0
03A	0	0	251	256	251	302	0
04A	0	0	463	447	427	479	0
05A	0	0	1130	1119	1106	1122	0
06A	0	0	2992	2996	2936	2946	0
07A	0	0	4653	4630	4598	4692	0
08A	0	0	4209	4215	4193	4195	0
09A	0	0	2751	2766	2805	2782	0
10A	0	2351	2346	2396	2390	2369	0
11A	0	2287	2272	2329	2324	0	0
12P	0	2615	2592	2547	2558	0	0
01P	0	2678	2684	2673	2671	0	0
02P	0	2860	2858	2864	2781	0	0
03P	0	2956	2902	2947	2988	0	0
04P	0	2930	2946	2933	2926	0	0
05P	0	3007	3040	3027	3002	0	0
06P	0	2305	2309	2295	2315	0	0
07P	0	1718	1713	1725	1766	0	0
08P	0	1461	1477	1431	1477	0	0
09P	0	1239	1237	1191	1237	0	0
10P	0	939	959	954	953	0	0
11P	0	650	658	619	652	0	0
TOT	0	29996	47177	47172	47181	19872	0

STATE OF CONNECTICUT
 DEPARTMENT OF TRANSPORTATION
 BUREAU OF POLICY AND PLANNING
 PLANNING INVENTORY AND DATA

TRAFFIC RECORDER DATA

TOWN OF SOUTHTON	ROUTE 84						DIRECTION W
WB OFF RAMP TO I-691 EB (EXIT 27)	SUN	MON	TUE	WED	THU	FRI	SAT
DAY	0	06/17/2013	06/18/2013	06/19/2013	0	0	0
DATE							
TYPE							
HOUR							
	2013 ADT = 8200		ACF = NA				

12A	0	0	49	57	0	0	0
01A	0	0	32	33	0	0	0
02A	0	19	24	0	0	0	0
03A	0	29	24	0	0	0	0
04A	0	75	76	0	0	0	0
05A	0	252	287	0	0	0	0
06A	0	610	620	0	0	0	0
07A	0	952	939	0	0	0	0
08A	0	742	744	0	0	0	0
09A	0	431	441	0	0	0	0
10A	0	373	388	0	0	0	0
11A	0	379	399	0	0	0	0
12P	0	396	404	0	0	0	0
01P	0	382	416	0	0	0	0
02P	0	527	524	0	0	0	0
03P	0	606	609	0	0	0	0
04P	0	726	702	0	0	0	0
05P	0	785	781	0	0	0	0
06P	0	451	466	0	0	0	0
07P	0	315	286	0	0	0	0
08P	0	242	249	0	0	0	0
09P	0	204	175	0	0	0	0
10P	0	131	149	0	0	0	0
11P	0	95	95	0	0	0	0
TOT	0	8722	8879	90	0	0	0

STATE OF CONNECTICUT
DEPARTMENT OF TRANSPORTATION
BUREAU OF POLICY AND PLANNING
PLANNING INVENTORY AND DATA

TRAFFIC RECORDER DATA

TOWN OF SOUTHTON	ROUTE 84							DIRECTION E
EB ON RAMP FROM I-691 WB	SUN	MON	TUE	WED	THU	FRI	SAT	
DAY	0	06/17/2013	06/18/2013	06/19/2013	0	0	0	
DATE								
TYPE								
HOUR								
	2013 ADT = 8300		ACF = NA					

12A	0	0	75	80	0	0	0	
01A	0	0	25	39	0	0	0	
02A	0	19	21	0	0	0	0	
03A	0	24	21	0	0	0	0	
04A	0	49	42	0	0	0	0	
05A	0	195	184	0	0	0	0	
06A	0	434	440	0	0	0	0	
07A	0	691	693	0	0	0	0	
08A	0	721	710	0	0	0	0	
09A	0	465	462	0	0	0	0	
10A	0	374	383	0	0	0	0	
11A	0	379	431	0	0	0	0	
12P	0	445	426	0	0	0	0	
01P	0	418	432	0	0	0	0	
02P	0	539	568	0	0	0	0	
03P	0	726	780	0	0	0	0	
04P	0	882	808	0	0	0	0	
05P	0	848	825	0	0	0	0	
06P	0	506	496	0	0	0	0	
07P	0	347	346	0	0	0	0	
08P	0	303	263	0	0	0	0	
09P	0	231	233	0	0	0	0	
10P	0	145	151	0	0	0	0	
11P	0	103	92	0	0	0	0	
TOT	0	8844	8907	119	0	0	0	

STATE OF CONNECTICUT
DEPARTMENT OF TRANSPORTATION
BUREAU OF POLICY AND PLANNING
PLANNING INVENTORY AND DATA

TRAFFIC RECORDER DATA

TOWN OF SOUTHTON	ROUTE 84						DIRECTION W
WB ON RAMP FROM ROUTE 322	SUN	MON	TUE	WED	THU	FRI	SAT
DAY	0	08/05/2013	08/06/2013	08/07/2013	0	0	0
DATE							
TYPE							
HOUR							
	2013 ADT = 2700		ACF = NA				

12A	0	0	44	46	0	0	0
01A	0	0	28	31	0	0	0
02A	0	17	17	0	0	0	0
03A	0	10	36	0	0	0	0
04A	0	26	32	0	0	0	0
05A	0	71	80	0	0	0	0
06A	0	105	116	0	0	0	0
07A	0	169	172	0	0	0	0
08A	0	161	168	0	0	0	0
09A	0	137	149	0	0	0	0
10A	0	150	146	0	0	0	0
11A	0	171	181	0	0	0	0
12P	0	159	179	0	0	0	0
01P	0	183	192	0	0	0	0
02P	0	197	190	0	0	0	0
03P	0	261	254	0	0	0	0
04P	0	188	213	0	0	0	0
05P	0	172	192	0	0	0	0
06P	0	155	161	0	0	0	0
07P	0	116	137	0	0	0	0
08P	0	128	123	0	0	0	0
09P	0	86	107	0	0	0	0
10P	0	70	62	0	0	0	0
11P	0	85	78	0	0	0	0
TOT	0	2817	3057	77	0	0	0

STATE OF CONNECTICUT
DEPARTMENT OF TRANSPORTATION
BUREAU OF POLICY AND PLANNING
PLANNING INVENTORY AND DATA

TRAFFIC RECORDER DATA

TOWN OF SOUTHTON

ROUTE 84

DIRECTION W

WB OFF RAMP TO ROUTE 322 (EXIT 28)

DAY	SUN	MON	TUE	WED	THU	FRI	SAT
DATE	0	08/05/2013	08/06/2013	08/07/2013	0	0	0
TYPE							
HOUR							

2013 ADT = 3200 ACF = NA

12A	0	0	35	38	0	0	0
01A	0	0	14	23	0	0	0
02A	0	11	15	0	0	0	0
03A	0	9	9	0	0	0	0
04A	0	23	25	0	0	0	0
05A	0	87	83	0	0	0	0
06A	0	136	140	0	0	0	0
07A	0	188	219	0	0	0	0
08A	0	192	210	0	0	0	0
09A	0	157	156	0	0	0	0
10A	0	150	140	0	0	0	0
11A	0	154	168	0	0	0	0
12P	0	201	184	0	0	0	0
01P	0	188	199	0	0	0	0
02P	0	229	212	0	0	0	0
03P	0	240	252	0	0	0	0
04P	0	330	337	0	0	0	0
05P	0	307	323	0	0	0	0
06P	0	224	253	0	0	0	0
07P	0	153	172	0	0	0	0
08P	0	163	134	0	0	0	0
09P	0	94	102	0	0	0	0
10P	0	56	65	0	0	0	0
11P	0	36	41	0	0	0	0
TOT	0	3328	3488	61	0	0	0

STATE OF CONNECTICUT
DEPARTMENT OF TRANSPORTATION
BUREAU OF POLICY AND PLANNING
PLANNING INVENTORY AND DATA

TRAFFIC RECORDER DATA

TOWN OF SOUTHTON	ROUTE 84						DIRECTION E
EB OFF RAMP TO ROUTE 322 (EXIT 28)	SUN	MON	TUE	WED	THU	FRI	SAT
DAY	0	08/05/2013	08/06/2013	08/07/2013	0	0	0
DATE							
TYPE							
HOUR							
	2013 ADT = 3100		ACF = NA				

12A	0	0	22	25	0	0	0
01A	0	0	28	30	0	0	0
02A	0	0	29	16	0	0	0
03A	0	37	25	0	0	0	0
04A	0	46	54	0	0	0	0
05A	0	105	102	0	0	0	0
06A	0	258	266	0	0	0	0
07A	0	227	273	0	0	0	0
08A	0	236	236	0	0	0	0
09A	0	142	173	0	0	0	0
10A	0	158	156	0	0	0	0
11A	0	135	152	0	0	0	0
12P	0	160	186	0	0	0	0
01P	0	180	178	0	0	0	0
02P	0	210	231	0	0	0	0
03P	0	205	226	0	0	0	0
04P	0	243	272	0	0	0	0
05P	0	193	232	0	0	0	0
06P	0	155	183	0	0	0	0
07P	0	119	161	0	0	0	0
08P	0	110	118	0	0	0	0
09P	0	98	96	0	0	0	0
10P	0	73	72	0	0	0	0
11P	0	58	56	0	0	0	0
TOT	0	3148	3527	71	0	0	0

STATE OF CONNECTICUT
DEPARTMENT OF TRANSPORTATION
BUREAU OF POLICY AND PLANNING
PLANNING INVENTORY AND DATA

TRAFFIC RECORDER DATA

TOWN OF SOUTHTON	ROUTE 84							DIRECTION E
EB ON RAMP FROM ROUTE 322	SUN	MON	TUE	WED	THU	FRI	SAT	
DAY	0	08/05/2013	08/06/2013	08/07/2013	0	0	0	
DATE								
TYPE								
HOUR								
	2013 ADT = 3600		ACF = NA					

12A	0	0	20	32	0	0	0	
01A	0	0	26	32	0	0	0	
02A	0	0	29	24	0	0	0	
03A	0	31	40	0	0	0	0	
04A	0	56	52	0	0	0	0	
05A	0	141	143	0	0	0	0	
06A	0	229	225	0	0	0	0	
07A	0	348	355	0	0	0	0	
08A	0	291	324	0	0	0	0	
09A	0	206	200	0	0	0	0	
10A	0	174	195	0	0	0	0	
11A	0	194	211	0	0	0	0	
12P	0	231	247	0	0	0	0	
01P	0	223	207	0	0	0	0	
02P	0	227	208	0	0	0	0	
03P	0	253	277	0	0	0	0	
04P	0	292	270	0	0	0	0	
05P	0	273	282	0	0	0	0	
06P	0	200	225	0	0	0	0	
07P	0	117	151	0	0	0	0	
08P	0	112	122	0	0	0	0	
09P	0	92	86	0	0	0	0	
10P	0	57	77	0	0	0	0	
11P	0	65	70	0	0	0	0	
TOT	0	3812	4042	88	0	0	0	

STATE OF CONNECTICUT
DEPARTMENT OF TRANSPORTATION
BUREAU OF POLICY AND PLANNING
PLANNING INVENTORY AND DATA

TRAFFIC RECORDER DATA

TOWN OF SOUTHTON	ROUTE 84						DIRECTION W
WB OFF RAMP TO SR 597 (EXIT 29)	SUN	MON	TUE	WED	THU	FRI	SAT
DAY	0	06/10/2013	06/11/2013	06/12/2013	0	0	0
DATE							
TYPE							
HOUR							
	2013 ADT = 4300		ACF = NA				

12A	0	0	24	32	0	0	0
01A	0	0	19	18	0	0	0
02A	0	0	10	10	0	0	0
03A	0	10	18	19	0	0	0
04A	0	18	15	26	0	0	0
05A	0	53	42	50	0	0	0
06A	0	209	241	226	0	0	0
07A	0	321	308	329	0	0	0
08A	0	265	250	274	0	0	0
09A	0	216	176	214	0	0	0
10A	0	194	169	0	0	0	0
11A	0	200	211	0	0	0	0
12P	0	219	228	0	0	0	0
01P	0	260	291	0	0	0	0
02P	0	318	305	0	0	0	0
03P	0	395	378	0	0	0	0
04P	0	468	455	0	0	0	0
05P	0	528	677	0	0	0	0
06P	0	341	399	0	0	0	0
07P	0	189	216	0	0	0	0
08P	0	155	193	0	0	0	0
09P	0	128	162	0	0	0	0
10P	0	82	91	0	0	0	0
11P	0	41	42	0	0	0	0
TOT	0	4610	4920	1198	0	0	0

STATE OF CONNECTICUT
DEPARTMENT OF TRANSPORTATION
BUREAU OF POLICY AND PLANNING
PLANNING INVENTORY AND DATA

TRAFFIC RECORDER DATA

TOWN OF SOUTHTON	ROUTE 84						DIRECTION E
EB ON RAMP FROM SR 597 (SOUTH MAIN ST)	SUN	MON	TUE	WED	THU	FRI	SAT
DAY	06/10/2013	06/11/2013	06/12/2013				
DATE	0	06/10/2013	06/11/2013	06/12/2013	0	0	0
TYPE							
HOUR							
	2013 ADT = 3800		ACF = NA				

12A	0	0	23	29	0	0	0
01A	0	0	10	15	0	0	0
02A	0	0	5	7	0	0	0
03A	0	6	16	14	0	0	0
04A	0	14	21	16	0	0	0
05A	0	74	67	84	0	0	0
06A	0	246	258	253	0	0	0
07A	0	431	410	411	0	0	0
08A	0	355	348	376	0	0	0
09A	0	236	213	218	0	0	0
10A	0	185	171	0	0	0	0
11A	0	189	198	0	0	0	0
12P	0	220	216	0	0	0	0
01P	0	239	232	0	0	0	0
02P	0	216	264	0	0	0	0
03P	0	321	340	0	0	0	0
04P	0	332	337	0	0	0	0
05P	0	315	308	0	0	0	0
06P	0	206	240	0	0	0	0
07P	0	143	168	0	0	0	0
08P	0	108	154	0	0	0	0
09P	0	127	241	0	0	0	0
10P	0	69	86	0	0	0	0
11P	0	67	76	0	0	0	0
TOT	0	4099	4402	1423	0	0	0

STATE OF CONNECTICUT
DEPARTMENT OF TRANSPORTATION
BUREAU OF POLICY AND PLANNING
PLANNING INVENTORY AND DATA

TRAFFIC RECORDER DATA

TOWN OF SOUTHTON

ROUTE 84

DIRECTION W

WB ON RAMP FROM MARION AVENUE

DAY	SUN	MON	TUE	WED	THU	FRI	SAT
DATE	0	06/10/2013	06/11/2013	06/12/2013	0	0	0
TYPE							
HOUR							

2013 ADT = 3300 ACF = NA

12A	0	0	28	29	0	0	0
01A	0	0	19	14	0	0	0
02A	0	0	4	5	0	0	0
03A	0	12	18	20	0	0	0
04A	0	27	41	26	0	0	0
05A	0	145	142	148	0	0	0
06A	0	309	303	324	0	0	0
07A	0	415	464	466	0	0	0
08A	0	328	307	338	0	0	0
09A	0	204	209	0	0	0	0
10A	0	162	212	0	0	0	0
11A	0	190	175	0	0	0	0
12P	0	176	177	0	0	0	0
01P	0	166	179	0	0	0	0
02P	0	232	224	0	0	0	0
03P	0	209	234	0	0	0	0
04P	0	195	209	0	0	0	0
05P	0	193	198	0	0	0	0
06P	0	141	168	0	0	0	0
07P	0	171	142	0	0	0	0
08P	0	89	98	0	0	0	0
09P	0	69	107	0	0	0	0
10P	0	55	58	0	0	0	0
11P	0	41	44	0	0	0	0
TOT	0	3529	3760	1370	0	0	0

STATE OF CONNECTICUT
DEPARTMENT OF TRANSPORTATION
BUREAU OF POLICY AND PLANNING
PLANNING INVENTORY AND DATA

TRAFFIC RECORDER DATA

TOWN OF SOUTHTON	ROUTE 84						DIRECTION W
WB OFF RAMP TO MARION AVENUE (EXIT 30)	SUN	MON	TUE	WED	THU	FRI	SAT
DAY	0	06/10/2013	06/11/2013	06/12/2013	0	0	0
DATE							
TYPE							
HOUR							
	2013 ADT = 3100		ACF = NA				

12A	0	0	29	21	0	0	0
01A	0	0	18	14	0	0	0
02A	0	0	8	3	0	0	0
03A	0	5	9	6	0	0	0
04A	0	14	11	11	0	0	0
05A	0	38	38	34	0	0	0
06A	0	90	92	113	0	0	0
07A	0	129	131	171	0	0	0
08A	0	152	153	149	0	0	0
09A	0	143	144	0	0	0	0
10A	0	149	137	0	0	0	0
11A	0	151	152	0	0	0	0
12P	0	209	212	0	0	0	0
01P	0	208	195	0	0	0	0
02P	0	213	217	0	0	0	0
03P	0	304	308	0	0	0	0
04P	0	422	413	0	0	0	0
05P	0	426	415	0	0	0	0
06P	0	260	266	0	0	0	0
07P	0	186	183	0	0	0	0
08P	0	147	145	0	0	0	0
09P	0	85	88	0	0	0	0
10P	0	67	61	0	0	0	0
11P	0	40	44	0	0	0	0
TOT	0	3438	3469	522	0	0	0

STATE OF CONNECTICUT
DEPARTMENT OF TRANSPORTATION
BUREAU OF POLICY AND PLANNING
PLANNING INVENTORY AND DATA

TRAFFIC RECORDER DATA

TOWN OF SOUTHTON	ROUTE 84						DIRECTION E
EB OFF RAMP TO MARION AVENUE (EXIT 30)	SUN	MON	TUE	WED	THU	FRI	SAT
DAY	0	06/10/2013	06/11/2013	06/12/2013	0	0	0
DATE							
TYPE							
HOUR							
	2013 ADT = 3400	ACF = NA					

12A	0	0	35	41	0	0	0
01A	0	0	20	19	0	0	0
02A	0	0	11	18	0	0	0
03A	0	9	16	13	0	0	0
04A	0	21	21	19	0	0	0
05A	0	65	69	66	0	0	0
06A	0	134	134	133	0	0	0
07A	0	195	194	204	0	0	0
08A	0	219	218	246	0	0	0
09A	0	164	167	154	0	0	0
10A	0	141	146	0	0	0	0
11A	0	189	186	0	0	0	0
12P	0	176	176	0	0	0	0
01P	0	179	186	0	0	0	0
02P	0	221	225	0	0	0	0
03P	0	293	295	0	0	0	0
04P	0	424	426	0	0	0	0
05P	0	401	404	0	0	0	0
06P	0	257	252	0	0	0	0
07P	0	197	197	0	0	0	0
08P	0	129	133	0	0	0	0
09P	0	124	115	0	0	0	0
10P	0	90	85	0	0	0	0
11P	0	61	56	0	0	0	0
TOT	0	3689	3767	913	0	0	0

STATE OF CONNECTICUT
DEPARTMENT OF TRANSPORTATION
BUREAU OF POLICY AND PLANNING
PLANNING INVENTORY AND DATA

TRAFFIC RECORDER DATA

TOWN OF SOUTHTON	ROUTE 84							DIRECTION E
EB ON RAMP FROM MARION AVENUE	SUN	MON	TUE	WED	THU	FRI	SAT	
DAY	0	06/10/2013	06/11/2013	06/12/2013	0	0	0	
DATE								
TYPE								
HOUR								
	2013 ADT = 3000		ACF = NA					

12A	0	0	15	9	0	0	0	
01A	0	0	7	6	0	0	0	
02A	0	0	3	8	0	0	0	
03A	0	8	10	7	0	0	0	
04A	0	33	28	21	0	0	0	
05A	0	90	95	100	0	0	0	
06A	0	296	304	302	0	0	0	
07A	0	417	423	427	0	0	0	
08A	0	345	348	345	0	0	0	
09A	0	208	208	223	0	0	0	
10A	0	183	178	0	0	0	0	
11A	0	179	181	0	0	0	0	
12P	0	180	178	0	0	0	0	
01P	0	163	167	0	0	0	0	
02P	0	161	159	0	0	0	0	
03P	0	215	216	0	0	0	0	
04P	0	228	225	0	0	0	0	
05P	0	204	205	0	0	0	0	
06P	0	151	149	0	0	0	0	
07P	0	122	123	0	0	0	0	
08P	0	62	68	0	0	0	0	
09P	0	39	40	0	0	0	0	
10P	0	24	26	0	0	0	0	
11P	0	15	23	0	0	0	0	
TOT	0	3323	3379	1448	0	0	0	

STATE OF CONNECTICUT
DEPARTMENT OF TRANSPORTATION
BUREAU OF POLICY AND PLANNING
PLANNING INVENTORY AND DATA

TRAFFIC RECORDER DATA

TOWN OF SOUTHTON	ROUTE 84						DIRECTION W
WB ON RAMP FROM ROUTE 229 (WEST STREET)	SUN	MON	TUE	WED	THU	FRI	SAT
DAY	0	06/10/2013	06/11/2013	06/12/2013	0	0	0
DATE							
TYPE							
HOUR							
	2013 ADT = 8400	ACF = NA					

12A	0	0	48	60	0	0	0
01A	0	0	48	48	0	0	0
02A	0	18	54	30	0	0	0
03A	0	53	51	39	0	0	0
04A	0	109	91	80	0	0	0
05A	0	315	347	323	0	0	0
06A	0	628	676	641	0	0	0
07A	0	889	862	824	0	0	0
08A	0	694	665	641	0	0	0
09A	0	431	429	0	0	0	0
10A	0	418	407	0	0	0	0
11A	0	435	413	0	0	0	0
12P	0	411	400	0	0	0	0
01P	0	417	421	0	0	0	0
02P	0	599	602	0	0	0	0
03P	0	629	619	0	0	0	0
04P	0	715	693	0	0	0	0
05P	0	843	821	0	0	0	0
06P	0	562	564	0	0	0	0
07P	0	360	352	0	0	0	0
08P	0	309	310	0	0	0	0
09P	0	190	218	0	0	0	0
10P	0	131	144	0	0	0	0
11P	0	86	115	0	0	0	0
TOT	0	9242	9350	2686	0	0	0

STATE OF CONNECTICUT
 DEPARTMENT OF TRANSPORTATION
 BUREAU OF POLICY AND PLANNING
 PLANNING INVENTORY AND DATA

TRAFFIC RECORDER DATA

TOWN OF SOUTHTON	ROUTE 84						DIRECTION W	
WB OFF RAMP TO ROUTE 229(EXIT 31 WEST ST)	SUN	MON	TUE	WED	THU	FRI	SAT	
DAY	0	06/10/2013	06/11/2013	06/12/2013	0	0	0	
DATE								
TYPE								
HOUR								
	2013 ADT = 5100	ACF = NA						

12A	0	0	21	34	0	0	0	
01A	0	0	20	19	0	0	0	
02A	0	6	12	9	0	0	0	
03A	0	15	22	18	0	0	0	
04A	0	10	10	18	0	0	0	
05A	0	66	78	68	0	0	0	
06A	0	172	171	175	0	0	0	
07A	0	220	224	209	0	0	0	
08A	0	306	300	301	0	0	0	
09A	0	281	289	0	0	0	0	
10A	0	304	303	0	0	0	0	
11A	0	280	302	0	0	0	0	
12P	0	328	313	0	0	0	0	
01P	0	303	299	0	0	0	0	
02P	0	386	378	0	0	0	0	
03P	0	488	470	0	0	0	0	
04P	0	589	574	0	0	0	0	
05P	0	658	645	0	0	0	0	
06P	0	404	402	0	0	0	0	
07P	0	274	288	0	0	0	0	
08P	0	206	207	0	0	0	0	
09P	0	157	154	0	0	0	0	
10P	0	92	99	0	0	0	0	
11P	0	71	60	0	0	0	0	
TOT	0	5616	5641	851	0	0	0	

STATE OF CONNECTICUT
 DEPARTMENT OF TRANSPORTATION
 BUREAU OF POLICY AND PLANNING
 PLANNING INVENTORY AND DATA

TRAFFIC RECORDER DATA

TOWN OF SOUTHTON	ROUTE 84						DIRECTION E
EB OFF RAMP TO ROUTE 229 (EXIT 31 WEST ST)	SUN	MON	TUE	WED	THU	FRI	SAT
DAY	0	06/10/2013	06/11/2013	06/12/2013	0	0	0
DATE							
TYPE							
HOUR							
	2013 ADT = 8200		ACF = NA				

12A	0	0	60	71	0	0	0
01A	0	0	20	37	0	0	0
02A	0	0	31	25	0	0	0
03A	0	38	38	38	0	0	0
04A	0	45	44	46	0	0	0
05A	0	256	214	216	0	0	0
06A	0	530	462	462	0	0	0
07A	0	673	688	678	0	0	0
08A	0	763	711	808	0	0	0
09A	0	514	568	604	0	0	0
10A	0	411	397	0	0	0	0
11A	0	409	397	0	0	0	0
12P	0	412	425	0	0	0	0
01P	0	458	449	0	0	0	0
02P	0	594	571	0	0	0	0
03P	0	708	678	0	0	0	0
04P	0	779	696	0	0	0	0
05P	0	780	812	0	0	0	0
06P	0	501	590	0	0	0	0
07P	0	374	350	0	0	0	0
08P	0	252	283	0	0	0	0
09P	0	198	336	0	0	0	0
10P	0	149	188	0	0	0	0
11P	0	119	142	0	0	0	0
TOT	0	8963	9150	2985	0	0	0

STATE OF CONNECTICUT
DEPARTMENT OF TRANSPORTATION
BUREAU OF POLICY AND PLANNING
PLANNING INVENTORY AND DATA

TRAFFIC RECORDER DATA

TOWN OF SOUTHTON	ROUTE 84					DIRECTION E	
EB ON RAMP FROM ROUTE 229 (WEST STREET)	SUN	MON	TUE	WED	THU	FRI	SAT
DAY	06/10/2013	06/11/2013	06/12/2013				
DATE	0	06/10/2013	06/11/2013	06/12/2013	0	0	0
TYPE							
HOUR							
	2013 ADT = 4900		ACF = NA				

12A	0	0	12	14	0	0	0
01A	0	0	7	21	0	0	0
02A	0	0	11	11	0	0	0
03A	0	9	23	22	0	0	0
04A	0	40	48	39	0	0	0
05A	0	122	158	163	0	0	0
06A	0	418	510	477	0	0	0
07A	0	603	759	709	0	0	0
08A	0	467	557	551	0	0	0
09A	0	264	313	335	0	0	0
10A	0	262	272	0	0	0	0
11A	0	262	271	0	0	0	0
12P	0	255	262	0	0	0	0
01P	0	266	279	0	0	0	0
02P	0	288	303	0	0	0	0
03P	0	324	324	0	0	0	0
04P	0	309	326	0	0	0	0
05P	0	335	412	0	0	0	0
06P	0	260	325	0	0	0	0
07P	0	193	238	0	0	0	0
08P	0	135	176	0	0	0	0
09P	0	64	101	0	0	0	0
10P	0	63	88	0	0	0	0
11P	0	33	40	0	0	0	0
TOT	0	4972	5815	2342	0	0	0

STATE OF CONNECTICUT
DEPARTMENT OF TRANSPORTATION
BUREAU OF POLICY AND PLANNING
PLANNING INVENTORY AND DATA

TRAFFIC RECORDER DATA

TOWN OF SOUTHTON	ROUTE 84							DIRECTION W
WB ON RAMP FROM ROUTE 10 (QUEEN STREET)	SUN	MON	TUE	WED	THU	FRI	SAT	
DAY	0	06/10/2013	06/11/2013	06/12/2013	06/13/2013	0	0	
DATE								
TYPE								
HOUR								
	2013 ADT = 7200	ACF = NA						

12A	0	0	48	63	73	0	0	
01A	0	0	45	49	53	0	0	
02A	0	14	28	28	0	0	0	
03A	0	27	37	28	0	0	0	
04A	0	46	43	53	0	0	0	
05A	0	139	128	155	0	0	0	
06A	0	298	300	308	0	0	0	
07A	0	436	425	435	0	0	0	
08A	0	448	422	415	0	0	0	
09A	0	348	381	401	0	0	0	
10A	0	349	362	359	0	0	0	
11A	0	424	417	423	0	0	0	
12P	0	493	491	506	0	0	0	
01P	0	477	554	523	0	0	0	
02P	0	508	533	553	0	0	0	
03P	0	577	608	601	0	0	0	
04P	0	583	561	621	0	0	0	
05P	0	623	616	605	0	0	0	
06P	0	503	529	540	0	0	0	
07P	0	389	442	564	0	0	0	
08P	0	307	393	450	0	0	0	
09P	0	251	303	400	0	0	0	
10P	0	154	173	246	0	0	0	
11P	0	103	108	136	0	0	0	
TOT	0	7497	7947	8462	126	0	0	

STATE OF CONNECTICUT
DEPARTMENT OF TRANSPORTATION
BUREAU OF POLICY AND PLANNING
PLANNING INVENTORY AND DATA

TRAFFIC RECORDER DATA

TOWN OF SOUTHTON	ROUTE 84						DIRECTION W
WB OFF RAMP TO ROUTE 10 (EXIT 32 QUEEN ST)	SUN	MON	TUE	WED	THU	FRI	SAT
DAY	0	0	06/11/2013	06/12/2013	06/13/2013	0	0
DATE	0	0	06/11/2013	06/12/2013	06/13/2013	0	0
TYPE							
HOUR							
	2013 ADT = 8700		ACF = NA				

12A	0	0	0	71	77	0	0
01A	0	0	0	49	59	0	0
02A	0	0	0	24	0	0	0
03A	0	0	0	35	0	0	0
04A	0	0	0	61	0	0	0
05A	0	0	0	111	0	0	0
06A	0	0	0	258	0	0	0
07A	0	0	0	438	0	0	0
08A	0	0	0	486	0	0	0
09A	0	0	0	477	0	0	0
10A	0	0	451	456	0	0	0
11A	0	0	540	556	0	0	0
12P	0	0	581	594	0	0	0
01P	0	0	561	564	0	0	0
02P	0	0	631	639	0	0	0
03P	0	0	699	703	0	0	0
04P	0	0	1015	987	0	0	0
05P	0	0	1126	1084	0	0	0
06P	0	0	789	787	0	0	0
07P	0	0	458	427	0	0	0
08P	0	0	346	363	0	0	0
09P	0	0	260	258	0	0	0
10P	0	0	149	144	0	0	0
11P	0	0	88	128	0	0	0
TOT	0	0	7694	9700	136	0	0

STATE OF CONNECTICUT
DEPARTMENT OF TRANSPORTATION
BUREAU OF POLICY AND PLANNING
PLANNING INVENTORY AND DATA

TRAFFIC RECORDER DATA

TOWN OF SOUTHTON	ROUTE 84							DIRECTION E
EB OFF RAMP TO ROUTE 10 (EXIT 32 QUEEN ST)	SUN	MON	TUE	WED	THU	FRI	SAT	
DAY	0	06/10/2013	06/11/2013	06/12/2013	06/13/2013	0	0	
DATE								
TYPE								
HOUR								
	2013 ADT = 6400	ACF = NA						

12A	0	0	33	50	51	0	0	
01A	0	0	31	24	44	0	0	
02A	0	0	13	27	0	0	0	
03A	0	16	25	27	0	0	0	
04A	0	49	46	55	0	0	0	
05A	0	132	119	127	0	0	0	
06A	0	265	270	281	0	0	0	
07A	0	422	421	436	0	0	0	
08A	0	416	455	452	0	0	0	
09A	0	376	360	373	0	0	0	
10A	0	343	363	390	0	0	0	
11A	0	429	426	477	0	0	0	
12P	0	375	480	449	0	0	0	
01P	0	416	448	432	0	0	0	
02P	0	440	438	416	0	0	0	
03P	0	515	519	529	0	0	0	
04P	0	549	478	534	0	0	0	
05P	0	618	699	599	0	0	0	
06P	0	470	518	551	0	0	0	
07P	0	341	382	454	0	0	0	
08P	0	237	250	290	0	0	0	
09P	0	147	153	209	0	0	0	
10P	0	104	131	114	0	0	0	
11P	0	74	88	85	0	0	0	
TOT	0	6734	7146	7381	95	0	0	

STATE OF CONNECTICUT
DEPARTMENT OF TRANSPORTATION
BUREAU OF POLICY AND PLANNING
PLANNING INVENTORY AND DATA

TRAFFIC RECORDER DATA

TOWN OF SOUTHTON	ROUTE 84						DIRECTION E	
EB ON RAMP FROM ROUTE 10 (QUEEN STREET)	SUN	MON	TUE	WED	THU	FRI	SAT	
DAY	0	06/10/2013	06/11/2013	06/12/2013	06/13/2013	0	0	
DATE								
TYPE								
HOUR								
	2013 ADT = 7900		ACF = NA					

12A	0	0	57	66	67	0	0	
01A	0	0	33	29	58	0	0	
02A	0	0	11	19	0	0	0	
03A	0	46	27	35	0	0	0	
04A	0	66	65	72	0	0	0	
05A	0	219	225	186	0	0	0	
06A	0	599	577	587	0	0	0	
07A	0	899	939	954	0	0	0	
08A	0	681	715	677	0	0	0	
09A	0	474	492	509	0	0	0	
10A	0	408	457	467	0	0	0	
11A	0	449	463	499	0	0	0	
12P	0	485	555	525	0	0	0	
01P	0	475	466	500	0	0	0	
02P	0	581	587	542	0	0	0	
03P	0	542	487	597	0	0	0	
04P	0	503	528	594	0	0	0	
05P	0	477	542	562	0	0	0	
06P	0	386	423	465	0	0	0	
07P	0	345	343	404	0	0	0	
08P	0	257	312	311	0	0	0	
09P	0	222	254	292	0	0	0	
10P	0	134	152	173	0	0	0	
11P	0	104	117	115	0	0	0	
TOT	0	8352	8827	9180	125	0	0	

STATE OF CONNECTICUT
 DEPARTMENT OF TRANSPORTATION
 BUREAU OF POLICY AND PLANNING
 PLANNING INVENTORY AND DATA

TRAFFIC RECORDER DATA

TOWN OF SOUTHTON	ROUTE 84							DIRECTION E
BETWEEN EXIT 30 AND EXIT 31	SUN	MON	TUE	WED	THU	FRI	SAT	
DAY	0	0	06/29/2010	06/30/2010	07/01/2010	0	0	
DATE								
TYPE								
HOUR								
	2010 ADT = 45800		ACF = NA					

12A	0	0	0	488	482	0	0	
01A	0	0	0	396	0	0	0	
02A	0	0	389	375	0	0	0	
03A	0	0	476	452	0	0	0	
04A	0	0	712	692	0	0	0	
05A	0	0	1293	1299	0	0	0	
06A	0	0	3061	3047	0	0	0	
07A	0	0	4367	4375	0	0	0	
08A	0	0	3951	3957	0	0	0	
09A	0	0	2744	2767	0	0	0	
10A	0	0	2416	2425	0	0	0	
11A	0	0	2440	2442	0	0	0	
12P	0	0	2568	2563	0	0	0	
01P	0	0	2563	2556	0	0	0	
02P	0	0	2792	2762	0	0	0	
03P	0	0	3266	3241	0	0	0	
04P	0	0	3310	3299	0	0	0	
05P	0	0	3321	3287	0	0	0	
06P	0	0	2495	2505	0	0	0	
07P	0	0	1755	1769	0	0	0	
08P	0	0	1475	1516	0	0	0	
09P	0	0	1328	1337	0	0	0	
10P	0	0	972	987	0	0	0	
11P	0	0	674	679	0	0	0	
TOT	0	0	48368	49216	482	0	0	

STATE OF CONNECTICUT
DEPARTMENT OF TRANSPORTATION
BUREAU OF POLICY AND PLANNING
PLANNING INVENTORY AND DATA

TRAFFIC RECORDER DATA

TOWN OF SOUTHTON	ROUTE 84						DIRECTION W
BETWEEN EXIT 30 AND EXIT 31	SUN	MON	TUE	WED	THU	FRI	SAT
DAY	0	06/28/2010	06/29/2010	06/30/2010	0	0	0
DATE							
TYPE							
HOUR							
	2010 ADT = 43300		ACF = NA				

12A	0	0	525	508	0	0	0
01A	0	0	370	362	0	0	0
02A	0	0	218	230	0	0	0
03A	0	254	244	241	0	0	0
04A	0	433	426	446	0	0	0
05A	0	1081	1072	0	0	0	0
06A	0	2135	2113	0	0	0	0
07A	0	2753	2725	0	0	0	0
08A	0	2517	2521	0	0	0	0
09A	0	2121	2128	0	0	0	0
10A	0	2155	2141	0	0	0	0
11A	0	2469	2464	0	0	0	0
12P	0	2609	2604	0	0	0	0
01P	0	2681	2861	0	0	0	0
02P	0	2954	2945	0	0	0	0
03P	0	3533	3526	0	0	0	0
04P	0	3922	3917	0	0	0	0
05P	0	3938	3925	0	0	0	0
06P	0	2865	2839	0	0	0	0
07P	0	2016	2004	0	0	0	0
08P	0	1744	1734	0	0	0	0
09P	0	1476	1460	0	0	0	0
10P	0	1093	1083	0	0	0	0
11P	0	733	737	0	0	0	0
TOT	0	45482	46582	1787	0	0	0

STATE OF CONNECTICUT
DEPARTMENT OF TRANSPORTATION
BUREAU OF POLICY AND PLANNING
PLANNING INVENTORY AND DATA

TRAFFIC RECORDER DATA

TOWN OF SOUTHTON	ROUTE 84							DIRECTION E
BETWEEN EXIT 32 AND EXIT 33	SUN	MON	TUE	WED	THU	FRI	SAT	
DAY	0	06/28/2010	06/29/2010	06/30/2010	07/01/2010	0	0	
DATE								
TYPE								
HOUR								
	2010 ADT = 43500		ACF = NA					

12A	0	0	469	454	285	0	0	
01A	0	0	370	363	0	0	0	
02A	0	0	392	382	0	0	0	
03A	0	0	428	423	0	0	0	
04A	0	626	633	601	0	0	0	
05A	0	1184	1175	1163	0	0	0	
06A	0	2976	2971	2992	0	0	0	
07A	0	4829	4806	4816	0	0	0	
08A	0	4162	4145	4155	0	0	0	
09A	0	2727	2724	2715	0	0	0	
10A	0	2311	2346	2349	0	0	0	
11A	0	2276	2243	2289	0	0	0	
12P	0	2335	2328	2347	0	0	0	
01P	0	2466	2444	2467	0	0	0	
02P	0	2557	2550	2548	0	0	0	
03P	0	2898	2888	2889	0	0	0	
04P	0	2782	2776	2773	0	0	0	
05P	0	2796	2940	2835	0	0	0	
06P	0	2215	2209	2227	0	0	0	
07P	0	1730	1722	1721	0	0	0	
08P	0	1414	1397	1402	0	0	0	
09P	0	1278	1259	1272	0	0	0	
10P	0	903	911	947	0	0	0	
11P	0	673	672	654	0	0	0	
TOT	0	45138	46798	46784	285	0	0	

STATE OF CONNECTICUT
DEPARTMENT OF TRANSPORTATION
BUREAU OF POLICY AND PLANNING
PLANNING INVENTORY AND DATA

TRAFFIC RECORDER DATA

TOWN OF SOUTHTON

ROUTE 84

DIRECTION W

BETWEEN EXIT 32 AND EXIT 33

DAY	SUN	MON	TUE	WED	THU	FRI	SAT
DATE	0	06/28/2010	06/29/2010	06/30/2010	0	0	0
TYPE							
HOUR							

2010 ADT = 42800 ACF = NA

12A	0	0	547	490	0	0	0
01A	0	0	320	307	0	0	0
02A	0	0	225	246	0	0	0
03A	0	0	278	262	0	0	0
04A	0	380	379	390	0	0	0
05A	0	920	924	948	0	0	0
06A	0	1802	1801	1837	0	0	0
07A	0	2392	2387	2393	0	0	0
08A	0	2376	2379	0	0	0	0
09A	0	2190	2191	0	0	0	0
10A	0	2182	2198	0	0	0	0
11A	0	2401	2405	0	0	0	0
12P	0	2495	2499	0	0	0	0
01P	0	2525	2531	0	0	0	0
02P	0	2975	2976	0	0	0	0
03P	0	3619	3609	0	0	0	0
04P	0	4265	4277	0	0	0	0
05P	0	4474	4443	0	0	0	0
06P	0	2911	2923	0	0	0	0
07P	0	2040	2027	0	0	0	0
08P	0	1631	1637	0	0	0	0
09P	0	1332	1350	0	0	0	0
10P	0	1039	1058	0	0	0	0
11P	0	704	693	0	0	0	0
TOT	0	44653	46057	6873	0	0	0

STATE OF CONNECTICUT
DEPARTMENT OF TRANSPORTATION
BUREAU OF POLICY AND PLANNING
PLANNING INVENTORY AND DATA

TRAFFIC RECORDER DATA

TOWN OF SOUTHTON	ROUTE 84						DIRECTION W
BETWEEN EXIT 30 AND EXIT 31	SUN	MON	TUE	WED	THU	FRI	SAT
DAY	0	04/18/2011	04/19/2011	04/20/2011	0	0	0
DATE							
TYPE							
HOUR							
	2011 ADT = 46400		ACF = NA				

12A	0	0	525	508	0	0	0
01A	0	0	370	362	0	0	0
02A	0	212	268	330	0	0	0
03A	0	254	324	341	0	0	0
04A	0	433	526	581	0	0	0
05A	0	1151	1102	0	0	0	0
06A	0	2165	2213	0	0	0	0
07A	0	2783	2725	0	0	0	0
08A	0	2537	2621	0	0	0	0
09A	0	2221	2428	0	0	0	0
10A	0	2295	2511	0	0	0	0
11A	0	2569	2624	0	0	0	0
12P	0	2709	2734	0	0	0	0
01P	0	2821	2961	0	0	0	0
02P	0	3054	3225	0	0	0	0
03P	0	3633	3686	0	0	0	0
04P	0	4042	3867	0	0	0	0
05P	0	4038	3955	0	0	0	0
06P	0	2865	3039	0	0	0	0
07P	0	2116	2024	0	0	0	0
08P	0	1744	1770	0	0	0	0
09P	0	1516	1480	0	0	0	0
10P	0	1093	1153	0	0	0	0
11P	0	743	737	0	0	0	0
TOT	0	46994	48868	2122	0	0	0

STATE OF CONNECTICUT
DEPARTMENT OF TRANSPORTATION
BUREAU OF POLICY AND PLANNING
PLANNING INVENTORY AND DATA

TRAFFIC RECORDER DATA

TOWN OF SOUTHTON	ROUTE 84							DIRECTION W
WB OFF RAMP TO I-691 EB (EXIT 27)	SUN	MON	TUE	WED	THU	FRI	SAT	
DAY	0	06/07/2010	06/08/2010	06/09/2010	0	0	0	
DATE								
TYPE								
HOUR								
	2010 ADT = 8100		ACF = NA					

12A	0	0	37	53	0	0	0	
01A	0	0	36	41	0	0	0	
02A	0	29	29	0	0	0	0	
03A	0	42	36	0	0	0	0	
04A	0	76	65	0	0	0	0	
05A	0	237	233	0	0	0	0	
06A	0	597	600	0	0	0	0	
07A	0	871	806	0	0	0	0	
08A	0	722	707	0	0	0	0	
09A	0	431	430	0	0	0	0	
10A	0	378	339	0	0	0	0	
11A	0	395	366	0	0	0	0	
12P	0	391	380	0	0	0	0	
01P	0	385	411	0	0	0	0	
02P	0	425	499	0	0	0	0	
03P	0	576	590	0	0	0	0	
04P	0	660	690	0	0	0	0	
05P	0	796	815	0	0	0	0	
06P	0	457	518	0	0	0	0	
07P	0	304	352	0	0	0	0	
08P	0	307	293	0	0	0	0	
09P	0	230	244	0	0	0	0	
10P	0	148	153	0	0	0	0	
11P	0	91	92	0	0	0	0	
TOT	0	8548	8721	94	0	0	0	

STATE OF CONNECTICUT
DEPARTMENT OF TRANSPORTATION
BUREAU OF POLICY AND PLANNING
PLANNING INVENTORY AND DATA

TRAFFIC RECORDER DATA

TOWN OF SOUTHTON

ROUTE 84

DIRECTION E

EB ON RAMP FROM I-691 WB

DAY	SUN	MON	TUE	WED	THU	FRI	SAT
DATE	0	06/21/2010	06/22/2010	06/23/2010	0	0	0
TYPE							
HOUR							

2010 ADT = 8200 ACF = NA

12A	0	0	66	55	0	0	0
01A	0	0	30	38	0	0	0
02A	0	21	24	0	0	0	0
03A	0	26	33	0	0	0	0
04A	0	45	49	0	0	0	0
05A	0	160	171	0	0	0	0
06A	0	375	362	0	0	0	0
07A	0	656	676	0	0	0	0
08A	0	612	631	0	0	0	0
09A	0	440	437	0	0	0	0
10A	0	430	417	0	0	0	0
11A	0	404	410	0	0	0	0
12P	0	405	434	0	0	0	0
01P	0	451	437	0	0	0	0
02P	0	484	521	0	0	0	0
03P	0	653	761	0	0	0	0
04P	0	777	799	0	0	0	0
05P	0	920	908	0	0	0	0
06P	0	504	543	0	0	0	0
07P	0	357	359	0	0	0	0
08P	0	357	314	0	0	0	0
09P	0	244	240	0	0	0	0
10P	0	150	178	0	0	0	0
11P	0	101	122	0	0	0	0
TOT	0	8572	8922	93	0	0	0

STATE OF CONNECTICUT
DEPARTMENT OF TRANSPORTATION
BUREAU OF POLICY AND PLANNING
PLANNING INVENTORY AND DATA

TRAFFIC RECORDER DATA

TOWN OF SOUTHTON

ROUTE 84

DIRECTION W

WB ON RAMP FROM ROUTE 322

DAY	SUN	MON	TUE	WED	THU	FRI	SAT
DATE	0	06/07/2010	06/08/2010	06/09/2010	0	0	0
TYPE							
HOUR							

2010 ADT = 2900 ACF = NA

12A	0	0	39	44	0	0	0
01A	0	0	27	55	0	0	0
02A	0	0	29	31	0	0	0
03A	0	0	25	21	0	0	0
04A	0	20	30	0	0	0	0
05A	0	66	74	0	0	0	0
06A	0	154	158	0	0	0	0
07A	0	167	178	0	0	0	0
08A	0	161	173	0	0	0	0
09A	0	136	157	0	0	0	0
10A	0	140	147	0	0	0	0
11A	0	144	181	0	0	0	0
12P	0	166	142	0	0	0	0
01P	0	181	170	0	0	0	0
02P	0	218	222	0	0	0	0
03P	0	262	272	0	0	0	0
04P	0	220	285	0	0	0	0
05P	0	232	235	0	0	0	0
06P	0	154	158	0	0	0	0
07P	0	133	152	0	0	0	0
08P	0	173	142	0	0	0	0
09P	0	128	110	0	0	0	0
10P	0	64	94	0	0	0	0
11P	0	74	86	0	0	0	0
TOT	0	2993	3286	151	0	0	0

STATE OF CONNECTICUT
DEPARTMENT OF TRANSPORTATION
BUREAU OF POLICY AND PLANNING
PLANNING INVENTORY AND DATA

TRAFFIC RECORDER DATA

TOWN OF SOUTHTON	ROUTE 84							DIRECTION W
WB OFF RAMP TO ROUTE 322 (EXIT 28)	SUN	MON	TUE	WED	THU	FRI	SAT	
DAY	0	06/07/2010	06/08/2010	06/09/2010	0	0	0	
DATE								
TYPE								
HOUR								
	2010 ADT = 3200	ACF = NA						

12A	0	0	37	50	0	0	0	
01A	0	0	18	27	0	0	0	
02A	0	0	9	18	0	0	0	
03A	0	0	22	23	0	0	0	
04A	0	41	38	0	0	0	0	
05A	0	70	71	0	0	0	0	
06A	0	158	153	0	0	0	0	
07A	0	164	169	0	0	0	0	
08A	0	200	203	0	0	0	0	
09A	0	140	138	0	0	0	0	
10A	0	151	154	0	0	0	0	
11A	0	198	174	0	0	0	0	
12P	0	208	193	0	0	0	0	
01P	0	173	172	0	0	0	0	
02P	0	247	243	0	0	0	0	
03P	0	291	294	0	0	0	0	
04P	0	330	337	0	0	0	0	
05P	0	400	390	0	0	0	0	
06P	0	212	217	0	0	0	0	
07P	0	172	173	0	0	0	0	
08P	0	146	144	0	0	0	0	
09P	0	95	116	0	0	0	0	
10P	0	68	65	0	0	0	0	
11P	0	56	54	0	0	0	0	
TOT	0	3520	3584	118	0	0	0	

STATE OF CONNECTICUT
DEPARTMENT OF TRANSPORTATION
BUREAU OF POLICY AND PLANNING
PLANNING INVENTORY AND DATA

TRAFFIC RECORDER DATA

TOWN OF SOUTHTON	ROUTE 84						DIRECTION E
EB OFF RAMP TO ROUTE 322 (EXIT 28)	SUN	MON	TUE	WED	THU	FRI	SAT
DAY	0	06/07/2010	06/08/2010	06/09/2010	0	0	0
DATE							
TYPE							
HOUR							
	2010 ADT = 3200		ACF = NA				

12A	0	0	16	35	0	0	0
01A	0	0	26	30	0	0	0
02A	0	0	17	26	0	0	0
03A	0	31	28	0	0	0	0
04A	0	43	39	0	0	0	0
05A	0	117	120	0	0	0	0
06A	0	245	264	0	0	0	0
07A	0	252	286	0	0	0	0
08A	0	248	261	0	0	0	0
09A	0	153	166	0	0	0	0
10A	0	146	161	0	0	0	0
11A	0	186	177	0	0	0	0
12P	0	180	176	0	0	0	0
01P	0	171	200	0	0	0	0
02P	0	233	208	0	0	0	0
03P	0	239	229	0	0	0	0
04P	0	344	257	0	0	0	0
05P	0	296	239	0	0	0	0
06P	0	153	161	0	0	0	0
07P	0	146	161	0	0	0	0
08P	0	135	156	0	0	0	0
09P	0	111	131	0	0	0	0
10P	0	66	60	0	0	0	0
11P	0	51	49	0	0	0	0
TOT	0	3546	3588	91	0	0	0

STATE OF CONNECTICUT
DEPARTMENT OF TRANSPORTATION
BUREAU OF POLICY AND PLANNING
PLANNING INVENTORY AND DATA

TRAFFIC RECORDER DATA

TOWN OF SOUTHTON	ROUTE 84						DIRECTION E
EB ON RAMP FROM ROUTE 322	SUN	MON	TUE	WED	THU	FRI	SAT
DAY	0	06/07/2010	06/08/2010	06/09/2010	0	0	0
DATE							
TYPE							
HOUR							
	2010 ADT = 3900		ACF = NA				

12A	0	0	52	48	0	0	0
01A	0	0	35	51	0	0	0
02A	0	0	44	51	0	0	0
03A	0	0	24	27	0	0	0
04A	0	48	46	0	0	0	0
05A	0	124	122	0	0	0	0
06A	0	290	271	0	0	0	0
07A	0	442	460	0	0	0	0
08A	0	388	359	0	0	0	0
09A	0	217	282	0	0	0	0
10A	0	203	233	0	0	0	0
11A	0	216	202	0	0	0	0
12P	0	196	226	0	0	0	0
01P	0	213	207	0	0	0	0
02P	0	234	216	0	0	0	0
03P	0	322	281	0	0	0	0
04P	0	300	287	0	0	0	0
05P	0	312	327	0	0	0	0
06P	0	223	198	0	0	0	0
07P	0	152	151	0	0	0	0
08P	0	151	101	0	0	0	0
09P	0	85	108	0	0	0	0
10P	0	62	76	0	0	0	0
11P	0	54	59	0	0	0	0
TOT	0	4232	4367	177	0	0	0

STATE OF CONNECTICUT
DEPARTMENT OF TRANSPORTATION
BUREAU OF POLICY AND PLANNING
PLANNING INVENTORY AND DATA

TRAFFIC RECORDER DATA

TOWN OF SOUTHTON

ROUTE 84

DIRECTION W

WB OFF RAMP TO SR 597 (EXIT 29)

DAY	SUN	MON	TUE	WED	THU	FRI	SAT
DATE	0	06/28/2010	06/29/2010	0	0	0	0
TYPE							
HOUR							

2010 ADT = 3900 ACF = NA

12A	0	0	25	0	0	0	0
01A	0	0	32	0	0	0	0
02A	0	15	0	0	0	0	0
03A	0	11	0	0	0	0	0
04A	0	17	0	0	0	0	0
05A	0	58	0	0	0	0	0
06A	0	194	0	0	0	0	0
07A	0	235	0	0	0	0	0
08A	0	231	0	0	0	0	0
09A	0	169	0	0	0	0	0
10A	0	170	0	0	0	0	0
11A	0	211	0	0	0	0	0
12P	0	227	0	0	0	0	0
01P	0	240	0	0	0	0	0
02P	0	288	0	0	0	0	0
03P	0	345	0	0	0	0	0
04P	0	441	0	0	0	0	0
05P	0	489	0	0	0	0	0
06P	0	278	0	0	0	0	0
07P	0	215	0	0	0	0	0
08P	0	181	0	0	0	0	0
09P	0	125	0	0	0	0	0
10P	0	88	0	0	0	0	0
11P	0	64	0	0	0	0	0
TOT	0	4292	57	0	0	0	0

STATE OF CONNECTICUT
DEPARTMENT OF TRANSPORTATION
BUREAU OF POLICY AND PLANNING
PLANNING INVENTORY AND DATA

TRAFFIC RECORDER DATA

TOWN OF SOUTHTON	ROUTE 84						DIRECTION E
EB ON RAMP FROM SR 597 (SOUTH MAIN ST)	SUN	MON	TUE	WED	THU	FRI	SAT
DAY	0	0	06/29/2010	06/30/2010	0	0	0
DATE	0	0	06/29/2010	06/30/2010	0	0	0
TYPE							
HOUR							
	2010 ADT = 3700		ACF = NA				

12A	0	0	0	32	0	0	0
01A	0	0	0	17	0	0	0
02A	0	0	11	14	0	0	0
03A	0	0	11	13	0	0	0
04A	0	0	24	20	0	0	0
05A	0	0	59	0	0	0	0
06A	0	0	182	0	0	0	0
07A	0	0	381	0	0	0	0
08A	0	0	310	0	0	0	0
09A	0	0	234	0	0	0	0
10A	0	0	207	0	0	0	0
11A	0	0	238	0	0	0	0
12P	0	0	222	0	0	0	0
01P	0	0	204	0	0	0	0
02P	0	0	225	0	0	0	0
03P	0	0	294	0	0	0	0
04P	0	0	327	0	0	0	0
05P	0	0	301	0	0	0	0
06P	0	0	208	0	0	0	0
07P	0	0	188	0	0	0	0
08P	0	0	147	0	0	0	0
09P	0	0	127	0	0	0	0
10P	0	0	94	0	0	0	0
11P	0	0	68	0	0	0	0
TOT	0	0	4062	96	0	0	0

STATE OF CONNECTICUT
 DEPARTMENT OF TRANSPORTATION
 BUREAU OF POLICY AND PLANNING
 PLANNING INVENTORY AND DATA

TRAFFIC RECORDER DATA

TOWN OF SOUTHTON	ROUTE 84							DIRECTION W
WB ON RAMP FROM MARION AVENUE	SUN	MON	TUE	WED	THU	FRI	SAT	
DAY	0	06/28/2010	06/29/2010	0	0	0	0	
DATE								
TYPE								
HOUR								
	2010 ADT = 3100		ACF = NA					

12A	0	0	26	0	0	0	0	
01A	0	0	17	0	0	0	0	
02A	0	6	0	0	0	0	0	
03A	0	15	0	0	0	0	0	
04A	0	23	0	0	0	0	0	
05A	0	113	0	0	0	0	0	
06A	0	236	0	0	0	0	0	
07A	0	376	0	0	0	0	0	
08A	0	297	0	0	0	0	0	
09A	0	220	0	0	0	0	0	
10A	0	167	0	0	0	0	0	
11A	0	174	0	0	0	0	0	
12P	0	167	0	0	0	0	0	
01P	0	208	0	0	0	0	0	
02P	0	240	0	0	0	0	0	
03P	0	212	0	0	0	0	0	
04P	0	189	0	0	0	0	0	
05P	0	182	0	0	0	0	0	
06P	0	175	0	0	0	0	0	
07P	0	105	0	0	0	0	0	
08P	0	84	0	0	0	0	0	
09P	0	61	0	0	0	0	0	
10P	0	82	0	0	0	0	0	
11P	0	45	0	0	0	0	0	
TOT	0	3377	43	0	0	0	0	

STATE OF CONNECTICUT
DEPARTMENT OF TRANSPORTATION
BUREAU OF POLICY AND PLANNING
PLANNING INVENTORY AND DATA

TRAFFIC RECORDER DATA

TOWN OF SOUTHTON	ROUTE 84							DIRECTION W
WB OFF RAMP TO MARION AVENUE (EXIT 30)	SUN	MON	TUE	WED	THU	FRI	SAT	
DAY	0	06/28/2010	06/29/2010	0	0	0	0	
DATE								
TYPE								
HOUR								
	2010 ADT = 3200		ACF = NA					

12A	0	0	34	0	0	0	0	
01A	0	0	19	0	0	0	0	
02A	0	10	0	0	0	0	0	
03A	0	6	0	0	0	0	0	
04A	0	14	0	0	0	0	0	
05A	0	49	0	0	0	0	0	
06A	0	96	0	0	0	0	0	
07A	0	122	0	0	0	0	0	
08A	0	141	0	0	0	0	0	
09A	0	114	0	0	0	0	0	
10A	0	147	0	0	0	0	0	
11A	0	181	0	0	0	0	0	
12P	0	173	0	0	0	0	0	
01P	0	207	0	0	0	0	0	
02P	0	246	0	0	0	0	0	
03P	0	300	0	0	0	0	0	
04P	0	398	0	0	0	0	0	
05P	0	447	0	0	0	0	0	
06P	0	261	0	0	0	0	0	
07P	0	183	0	0	0	0	0	
08P	0	145	0	0	0	0	0	
09P	0	118	0	0	0	0	0	
10P	0	81	0	0	0	0	0	
11P	0	57	0	0	0	0	0	
TOT	0	3496	53	0	0	0	0	

STATE OF CONNECTICUT
DEPARTMENT OF TRANSPORTATION
BUREAU OF POLICY AND PLANNING
PLANNING INVENTORY AND DATA

TRAFFIC RECORDER DATA

TOWN OF SOUTHTON	ROUTE 84							DIRECTION E
EB OFF RAMP TO MARION AVENUE (EXIT 30)	SUN	MON	TUE	WED	THU	FRI	SAT	
DAY	0	06/28/2010	06/29/2010	0	0	0	0	
DATE								
TYPE								
HOUR								
	2010 ADT = 3100		ACF = NA					

12A	0	0	49	0	0	0	0	
01A	0	0	23	0	0	0	0	
02A	0	0	19	0	0	0	0	
03A	0	14	0	0	0	0	0	
04A	0	15	0	0	0	0	0	
05A	0	27	0	0	0	0	0	
06A	0	131	0	0	0	0	0	
07A	0	187	0	0	0	0	0	
08A	0	172	0	0	0	0	0	
09A	0	149	0	0	0	0	0	
10A	0	168	0	0	0	0	0	
11A	0	181	0	0	0	0	0	
12P	0	218	0	0	0	0	0	
01P	0	201	0	0	0	0	0	
02P	0	252	0	0	0	0	0	
03P	0	257	0	0	0	0	0	
04P	0	270	0	0	0	0	0	
05P	0	336	0	0	0	0	0	
06P	0	196	0	0	0	0	0	
07P	0	192	0	0	0	0	0	
08P	0	146	0	0	0	0	0	
09P	0	112	0	0	0	0	0	
10P	0	89	0	0	0	0	0	
11P	0	50	0	0	0	0	0	
TOT	0	3363	91	0	0	0	0	

STATE OF CONNECTICUT
DEPARTMENT OF TRANSPORTATION
BUREAU OF POLICY AND PLANNING
PLANNING INVENTORY AND DATA

TRAFFIC RECORDER DATA

TOWN OF SOUTHTON	ROUTE 84							DIRECTION E
EB ON RAMP FROM MARION AVENUE	SUN	MON	TUE	WED	THU	FRI	SAT	
DAY	0	06/28/2010	06/29/2010	0	0	0	0	
DATE								
TYPE								
HOUR								
	2010 ADT = 3000		ACF = NA					

12A	0	0	12	0	0	0	0	
01A	0	0	6	0	0	0	0	
02A	0	0	14	0	0	0	0	
03A	0	14	0	0	0	0	0	
04A	0	25	0	0	0	0	0	
05A	0	89	0	0	0	0	0	
06A	0	245	0	0	0	0	0	
07A	0	377	0	0	0	0	0	
08A	0	294	0	0	0	0	0	
09A	0	203	0	0	0	0	0	
10A	0	172	0	0	0	0	0	
11A	0	159	0	0	0	0	0	
12P	0	172	0	0	0	0	0	
01P	0	177	0	0	0	0	0	
02P	0	219	0	0	0	0	0	
03P	0	200	0	0	0	0	0	
04P	0	227	0	0	0	0	0	
05P	0	220	0	0	0	0	0	
06P	0	171	0	0	0	0	0	
07P	0	114	0	0	0	0	0	
08P	0	77	0	0	0	0	0	
09P	0	52	0	0	0	0	0	
10P	0	40	0	0	0	0	0	
11P	0	40	0	0	0	0	0	
TOT	0	3287	32	0	0	0	0	

STATE OF CONNECTICUT
 DEPARTMENT OF TRANSPORTATION
 BUREAU OF POLICY AND PLANNING
 PLANNING INVENTORY AND DATA

TRAFFIC RECORDER DATA

TOWN OF SOUTHTON	ROUTE 84							DIRECTION W
WB ON RAMP FROM ROUTE 229 (WEST STREET)	SUN	MON	TUE	WED	THU	FRI	SAT	
DAY	0	06/28/2010	06/29/2010	0	0	0	0	
DATE								
TYPE								
HOUR								
	2010 ADT = 8000		ACF = NA					

12A	0	0	59	0	0	0	0	
01A	0	0	38	0	0	0	0	
02A	0	28	0	0	0	0	0	
03A	0	44	0	0	0	0	0	
04A	0	91	0	0	0	0	0	
05A	0	286	0	0	0	0	0	
06A	0	531	0	0	0	0	0	
07A	0	691	0	0	0	0	0	
08A	0	627	0	0	0	0	0	
09A	0	402	0	0	0	0	0	
10A	0	365	0	0	0	0	0	
11A	0	440	0	0	0	0	0	
12P	0	421	0	0	0	0	0	
01P	0	410	0	0	0	0	0	
02P	0	535	0	0	0	0	0	
03P	0	641	0	0	0	0	0	
04P	0	704	0	0	0	0	0	
05P	0	714	0	0	0	0	0	
06P	0	567	0	0	0	0	0	
07P	0	420	0	0	0	0	0	
08P	0	422	0	0	0	0	0	
09P	0	210	0	0	0	0	0	
10P	0	168	0	0	0	0	0	
11P	0	90	0	0	0	0	0	
TOT	0	8807	97	0	0	0	0	

STATE OF CONNECTICUT
DEPARTMENT OF TRANSPORTATION
BUREAU OF POLICY AND PLANNING
PLANNING INVENTORY AND DATA

TRAFFIC RECORDER DATA

TOWN OF SOUTHTON

ROUTE 84

DIRECTION W

WB OFF RAMP TO ROUTE 229(EXIT 31 WEST ST)

DAY	SUN	MON	TUE	WED	THU	FRI	SAT
DATE	0	06/28/2010	06/29/2010	0	0	0	0
TYPE							
HOUR							

2010 ADT = 5100 ACF = NA

12A	0	0	44	0	0	0	0
01A	0	0	24	0	0	0	0
02A	0	9	0	0	0	0	0
03A	0	14	0	0	0	0	0
04A	0	26	0	0	0	0	0
05A	0	68	0	0	0	0	0
06A	0	138	0	0	0	0	0
07A	0	252	0	0	0	0	0
08A	0	310	0	0	0	0	0
09A	0	292	0	0	0	0	0
10A	0	310	0	0	0	0	0
11A	0	314	0	0	0	0	0
12P	0	302	0	0	0	0	0
01P	0	302	0	0	0	0	0
02P	0	349	0	0	0	0	0
03P	0	477	0	0	0	0	0
04P	0	571	0	0	0	0	0
05P	0	605	0	0	0	0	0
06P	0	361	0	0	0	0	0
07P	0	272	0	0	0	0	0
08P	0	245	0	0	0	0	0
09P	0	209	0	0	0	0	0
10P	0	94	0	0	0	0	0
11P	0	82	0	0	0	0	0
TOT	0	5602	68	0	0	0	0

STATE OF CONNECTICUT
DEPARTMENT OF TRANSPORTATION
BUREAU OF POLICY AND PLANNING
PLANNING INVENTORY AND DATA

TRAFFIC RECORDER DATA

TOWN OF SOUTHTON	ROUTE 84							DIRECTION E
EB OFF RAMP TO ROUTE 229 (EXIT 31 WEST ST)	SUN	MON	TUE	WED	THU	FRI	SAT	
DAY	0	06/28/2010	06/29/2010	0	0	0	0	
DATE								
TYPE								
HOUR								
	2010 ADT = 8700		ACF = NA					

12A	0	0	89	0	0	0	0	
01A	0	0	30	0	0	0	0	
02A	0	0	23	0	0	0	0	
03A	0	31	0	0	0	0	0	
04A	0	52	0	0	0	0	0	
05A	0	178	0	0	0	0	0	
06A	0	429	0	0	0	0	0	
07A	0	591	0	0	0	0	0	
08A	0	735	0	0	0	0	0	
09A	0	566	0	0	0	0	0	
10A	0	547	0	0	0	0	0	
11A	0	495	0	0	0	0	0	
12P	0	556	0	0	0	0	0	
01P	0	501	0	0	0	0	0	
02P	0	583	0	0	0	0	0	
03P	0	730	0	0	0	0	0	
04P	0	814	0	0	0	0	0	
05P	0	925	0	0	0	0	0	
06P	0	552	0	0	0	0	0	
07P	0	382	0	0	0	0	0	
08P	0	339	0	0	0	0	0	
09P	0	236	0	0	0	0	0	
10P	0	191	0	0	0	0	0	
11P	0	133	0	0	0	0	0	
TOT	0	9566	142	0	0	0	0	

STATE OF CONNECTICUT
DEPARTMENT OF TRANSPORTATION
BUREAU OF POLICY AND PLANNING
PLANNING INVENTORY AND DATA

TRAFFIC RECORDER DATA

TOWN OF SOUTHTON	ROUTE 84							DIRECTION E
EB ON RAMP FROM ROUTE 229 (WEST STREET)	SUN	MON	TUE	WED	THU	FRI	SAT	
DAY	0	06/28/2010	06/29/2010	0	0	0	0	
DATE								
TYPE								
HOUR								
	2010 ADT = 4800		ACF = NA					

12A	0	0	32	0	0	0	0	
01A	0	0	15	0	0	0	0	
02A	0	0	10	0	0	0	0	
03A	0	13	0	0	0	0	0	
04A	0	28	0	0	0	0	0	
05A	0	112	0	0	0	0	0	
06A	0	323	0	0	0	0	0	
07A	0	554	0	0	0	0	0	
08A	0	458	0	0	0	0	0	
09A	0	280	0	0	0	0	0	
10A	0	256	0	0	0	0	0	
11A	0	267	0	0	0	0	0	
12P	0	261	0	0	0	0	0	
01P	0	295	0	0	0	0	0	
02P	0	313	0	0	0	0	0	
03P	0	329	0	0	0	0	0	
04P	0	347	0	0	0	0	0	
05P	0	391	0	0	0	0	0	
06P	0	365	0	0	0	0	0	
07P	0	261	0	0	0	0	0	
08P	0	191	0	0	0	0	0	
09P	0	95	0	0	0	0	0	
10P	0	77	0	0	0	0	0	
11P	0	43	0	0	0	0	0	
TOT	0	5259	57	0	0	0	0	

STATE OF CONNECTICUT
 DEPARTMENT OF TRANSPORTATION
 BUREAU OF POLICY AND PLANNING
 PLANNING INVENTORY AND DATA

TRAFFIC RECORDER DATA

TOWN OF SOUTHTON	ROUTE 84							DIRECTION W
WB ON RAMP FROM ROUTE 10 (QUEEN STREET)	SUN	MON	TUE	WED	THU	FRI	SAT	
DAY	0	06/28/2010	06/29/2010	0	0	0	0	
DATE								
TYPE								
HOUR								
	2010 ADT = 6400		ACF = NA					

12A	0	0	51	0	0	0	0	
01A	0	0	38	0	0	0	0	
02A	0	25	0	0	0	0	0	
03A	0	14	0	0	0	0	0	
04A	0	48	0	0	0	0	0	
05A	0	94	0	0	0	0	0	
06A	0	234	0	0	0	0	0	
07A	0	357	0	0	0	0	0	
08A	0	369	0	0	0	0	0	
09A	0	334	0	0	0	0	0	
10A	0	369	0	0	0	0	0	
11A	0	423	0	0	0	0	0	
12P	0	471	0	0	0	0	0	
01P	0	516	0	0	0	0	0	
02P	0	504	0	0	0	0	0	
03P	0	556	0	0	0	0	0	
04P	0	516	0	0	0	0	0	
05P	0	504	0	0	0	0	0	
06P	0	423	0	0	0	0	0	
07P	0	384	0	0	0	0	0	
08P	0	324	0	0	0	0	0	
09P	0	280	0	0	0	0	0	
10P	0	174	0	0	0	0	0	
11P	0	110	0	0	0	0	0	
TOT	0	7029	89	0	0	0	0	

STATE OF CONNECTICUT
DEPARTMENT OF TRANSPORTATION
BUREAU OF POLICY AND PLANNING
PLANNING INVENTORY AND DATA

TRAFFIC RECORDER DATA

TOWN OF SOUTHTON	ROUTE 84							DIRECTION W
WB OFF RAMP TO ROUTE 10 (EXIT 32 QUEEN ST)	SUN	MON	TUE	WED	THU	FRI	SAT	
DAY	0	06/28/2010	06/29/2010	0	0	0	0	
DATE								
TYPE								
HOUR								
	2010 ADT = 8800		ACF = NA					

12A	0	0	80	0	0	0	0	
01A	0	0	59	0	0	0	0	
02A	0	40	0	0	0	0	0	
03A	0	27	0	0	0	0	0	
04A	0	46	0	0	0	0	0	
05A	0	112	0	0	0	0	0	
06A	0	283	0	0	0	0	0	
07A	0	389	0	0	0	0	0	
08A	0	441	0	0	0	0	0	
09A	0	494	0	0	0	0	0	
10A	0	460	0	0	0	0	0	
11A	0	545	0	0	0	0	0	
12P	0	655	0	0	0	0	0	
01P	0	618	0	0	0	0	0	
02P	0	639	0	0	0	0	0	
03P	0	782	0	0	0	0	0	
04P	0	947	0	0	0	0	0	
05P	0	990	0	0	0	0	0	
06P	0	670	0	0	0	0	0	
07P	0	483	0	0	0	0	0	
08P	0	394	0	0	0	0	0	
09P	0	298	0	0	0	0	0	
10P	0	189	0	0	0	0	0	
11P	0	164	0	0	0	0	0	
TOT	0	9666	139	0	0	0	0	

STATE OF CONNECTICUT
DEPARTMENT OF TRANSPORTATION
BUREAU OF POLICY AND PLANNING
PLANNING INVENTORY AND DATA

TRAFFIC RECORDER DATA

TOWN OF SOUTHTON	ROUTE 84							DIRECTION E
EB OFF RAMP TO ROUTE 10 (EXIT 32 QUEEN ST)	SUN	MON	TUE	WED	THU	FRI	SAT	
DAY	0	06/28/2010	06/29/2010	0	0	0	0	
DATE								
TYPE								
HOUR								
	2010 ADT = 6100		ACF = NA					

12A	0	0	57	0	0	0	0	
01A	0	0	49	0	0	0	0	
02A	0	0	19	0	0	0	0	
03A	0	28	0	0	0	0	0	
04A	0	23	0	0	0	0	0	
05A	0	112	0	0	0	0	0	
06A	0	253	0	0	0	0	0	
07A	0	305	0	0	0	0	0	
08A	0	352	0	0	0	0	0	
09A	0	348	0	0	0	0	0	
10A	0	380	0	0	0	0	0	
11A	0	414	0	0	0	0	0	
12P	0	459	0	0	0	0	0	
01P	0	427	0	0	0	0	0	
02P	0	444	0	0	0	0	0	
03P	0	506	0	0	0	0	0	
04P	0	485	0	0	0	0	0	
05P	0	614	0	0	0	0	0	
06P	0	505	0	0	0	0	0	
07P	0	372	0	0	0	0	0	
08P	0	255	0	0	0	0	0	
09P	0	162	0	0	0	0	0	
10P	0	116	0	0	0	0	0	
11P	0	88	0	0	0	0	0	
TOT	0	6648	125	0	0	0	0	

STATE OF CONNECTICUT
DEPARTMENT OF TRANSPORTATION
BUREAU OF POLICY AND PLANNING
PLANNING INVENTORY AND DATA

TRAFFIC RECORDER DATA

TOWN OF SOUTHTON	ROUTE 84							DIRECTION E
EB ON RAMP FROM ROUTE 10 (QUEEN STREET)	SUN	MON	TUE	WED	THU	FRI	SAT	
DAY	0	06/28/2010	06/29/2010	0	0	0	0	
DATE								
TYPE								
HOUR								
	2010 ADT = 7700		ACF = NA					

12A	0	0	61	0	0	0	0	
01A	0	0	49	0	0	0	0	
02A	0	0	21	0	0	0	0	
03A	0	26	0	0	0	0	0	
04A	0	58	0	0	0	0	0	
05A	0	153	0	0	0	0	0	
06A	0	501	0	0	0	0	0	
07A	0	788	0	0	0	0	0	
08A	0	674	0	0	0	0	0	
09A	0	523	0	0	0	0	0	
10A	0	479	0	0	0	0	0	
11A	0	511	0	0	0	0	0	
12P	0	565	0	0	0	0	0	
01P	0	495	0	0	0	0	0	
02P	0	559	0	0	0	0	0	
03P	0	558	0	0	0	0	0	
04P	0	514	0	0	0	0	0	
05P	0	507	0	0	0	0	0	
06P	0	432	0	0	0	0	0	
07P	0	352	0	0	0	0	0	
08P	0	292	0	0	0	0	0	
09P	0	234	0	0	0	0	0	
10P	0	149	0	0	0	0	0	
11P	0	98	0	0	0	0	0	
TOT	0	8468	131	0	0	0	0	

STATE OF CONNECTICUT
DEPARTMENT OF TRANSPORTATION
BUREAU OF POLICY AND PLANNING
PLANNING INVENTORY AND DATA

TRAFFIC RECORDER DATA

TOWN OF SOUTHTON	ROUTE 84							DIRECTION W
WB OFF RAMP TO I-691 EB (EXIT 27)	SUN	MON	TUE	WED	THU	FRI	SAT	
DAY	0	0	0	07/11/2007	07/12/2007	0	0	
DATE								
TYPE								
HOUR								
	2007 ADT = 8300		ACF = NA					

12A	0	0	0	0	65	0	0	
01A	0	0	0	0	49	0	0	
02A	0	0	0	0	25	0	0	
03A	0	0	0	44	0	0	0	
04A	0	0	0	69	0	0	0	
05A	0	0	0	232	0	0	0	
06A	0	0	0	593	0	0	0	
07A	0	0	0	860	0	0	0	
08A	0	0	0	712	0	0	0	
09A	0	0	0	466	0	0	0	
10A	0	0	0	400	0	0	0	
11A	0	0	0	406	0	0	0	
12P	0	0	0	421	0	0	0	
01P	0	0	0	446	0	0	0	
02P	0	0	0	470	0	0	0	
03P	0	0	0	621	0	0	0	
04P	0	0	0	666	0	0	0	
05P	0	0	0	770	0	0	0	
06P	0	0	0	478	0	0	0	
07P	0	0	0	403	0	0	0	
08P	0	0	0	255	0	0	0	
09P	0	0	0	251	0	0	0	
10P	0	0	0	182	0	0	0	
11P	0	0	0	113	0	0	0	
TOT	0	0	0	8858	139	0	0	

STATE OF CONNECTICUT
DEPARTMENT OF TRANSPORTATION
BUREAU OF POLICY AND PLANNING
PLANNING INVENTORY AND DATA

TRAFFIC RECORDER DATA

TOWN OF SOUTHTON		ROUTE 84						DIRECTION E
EB ON RAMP FROM I-691 WB		SUN	MON	TUE	WED	THU	FRI	SAT
DAY	DATE	0	0	0	07/11/2007	07/12/2007	0	0
TYPE	HOUR	2007 ADT = 8400		ACF = NA		*****		
12A		0	0	0	0	73	0	0
01A		0	0	0	0	37	0	0
02A		0	0	0	0	32	0	0
03A		0	0	0	0	25	0	0
04A		0	0	0	49	0	0	0
05A		0	0	0	153	0	0	0
06A		0	0	0	429	0	0	0
07A		0	0	0	645	0	0	0
08A		0	0	0	640	0	0	0
09A		0	0	0	489	0	0	0
10A		0	0	0	430	0	0	0
11A		0	0	0	451	0	0	0
12P		0	0	0	454	0	0	0
01P		0	0	0	443	0	0	0
02P		0	0	0	546	0	0	0
03P		0	0	0	705	0	0	0
04P		0	0	0	847	0	0	0
05P		0	0	0	916	0	0	0
06P		0	0	0	560	0	0	0
07P		0	0	0	393	0	0	0
08P		0	0	0	288	0	0	0
09P		0	0	0	276	0	0	0
10P		0	0	0	147	0	0	0
11P		0	0	0	119	0	0	0
TOT		0	0	0	8980	167	0	0

STATE OF CONNECTICUT
DEPARTMENT OF TRANSPORTATION
BUREAU OF POLICY AND PLANNING
PLANNING INVENTORY AND DATA

TRAFFIC RECORDER DATA

TOWN OF SOUTHTON	ROUTE 84							DIRECTION W
WB ON RAMP FROM ROUTE 322	SUN	MON	TUE	WED	THU	FRI	SAT	
DAY	0	07/09/2007	07/10/2007	0	0	0	0	
DATE								
TYPE								
HOUR								
	2007 ADT = 2500		ACF = NA					

12A	0	0	36	0	0	0	0	
01A	0	0	27	0	0	0	0	
02A	0	0	26	0	0	0	0	
03A	0	15	0	0	0	0	0	
04A	0	25	0	0	0	0	0	
05A	0	68	0	0	0	0	0	
06A	0	142	0	0	0	0	0	
07A	0	152	0	0	0	0	0	
08A	0	150	0	0	0	0	0	
09A	0	129	0	0	0	0	0	
10A	0	96	0	0	0	0	0	
11A	0	125	0	0	0	0	0	
12P	0	122	0	0	0	0	0	
01P	0	158	0	0	0	0	0	
02P	0	191	0	0	0	0	0	
03P	0	242	0	0	0	0	0	
04P	0	244	0	0	0	0	0	
05P	0	214	0	0	0	0	0	
06P	0	158	0	0	0	0	0	
07P	0	93	0	0	0	0	0	
08P	0	121	0	0	0	0	0	
09P	0	102	0	0	0	0	0	
10P	0	59	0	0	0	0	0	
11P	0	74	0	0	0	0	0	
TOT	0	2680	89	0	0	0	0	

STATE OF CONNECTICUT
DEPARTMENT OF TRANSPORTATION
BUREAU OF POLICY AND PLANNING
PLANNING INVENTORY AND DATA

TRAFFIC RECORDER DATA

TOWN OF SOUTHTON	ROUTE 84							DIRECTION W
WB OFF RAMP TO ROUTE 322 (EXIT 28)	SUN	MON	TUE	WED	THU	FRI	SAT	
DAY	0	07/16/2007	07/17/2007	0	0	0	0	
DATE								
TYPE								
HOUR								
	2007 ADT = 2900		ACF = NA					

12A	0	0	25	0	0	0	0	
01A	0	0	27	0	0	0	0	
02A	0	0	16	0	0	0	0	
03A	0	13	0	0	0	0	0	
04A	0	23	0	0	0	0	0	
05A	0	63	0	0	0	0	0	
06A	0	142	0	0	0	0	0	
07A	0	170	0	0	0	0	0	
08A	0	192	0	0	0	0	0	
09A	0	133	0	0	0	0	0	
10A	0	162	0	0	0	0	0	
11A	0	140	0	0	0	0	0	
12P	0	168	0	0	0	0	0	
01P	0	167	0	0	0	0	0	
02P	0	214	0	0	0	0	0	
03P	0	274	0	0	0	0	0	
04P	0	257	0	0	0	0	0	
05P	0	288	0	0	0	0	0	
06P	0	193	0	0	0	0	0	
07P	0	161	0	0	0	0	0	
08P	0	143	0	0	0	0	0	
09P	0	98	0	0	0	0	0	
10P	0	77	0	0	0	0	0	
11P	0	39	0	0	0	0	0	
TOT	0	3117	68	0	0	0	0	

STATE OF CONNECTICUT
DEPARTMENT OF TRANSPORTATION
BUREAU OF POLICY AND PLANNING
PLANNING INVENTORY AND DATA

TRAFFIC RECORDER DATA

TOWN OF SOUTHTON	ROUTE 84							DIRECTION E
EB OFF RAMP TO ROUTE 322 (EXIT 28)	SUN	MON	TUE	WED	THU	FRI	SAT	
DAY	0	07/09/2007	07/10/2007	0	0	0	0	
DATE								
TYPE								
HOUR								
	2007 ADT = 3000		ACF = NA					

12A	0	0	31	0	0	0	0	
01A	0	0	28	0	0	0	0	
02A	0	0	12	0	0	0	0	
03A	0	0	34	0	0	0	0	
04A	0	52	0	0	0	0	0	
05A	0	121	0	0	0	0	0	
06A	0	262	0	0	0	0	0	
07A	0	224	0	0	0	0	0	
08A	0	244	0	0	0	0	0	
09A	0	163	0	0	0	0	0	
10A	0	161	0	0	0	0	0	
11A	0	163	0	0	0	0	0	
12P	0	175	0	0	0	0	0	
01P	0	175	0	0	0	0	0	
02P	0	215	0	0	0	0	0	
03P	0	232	0	0	0	0	0	
04P	0	199	0	0	0	0	0	
05P	0	185	0	0	0	0	0	
06P	0	163	0	0	0	0	0	
07P	0	141	0	0	0	0	0	
08P	0	89	0	0	0	0	0	
09P	0	86	0	0	0	0	0	
10P	0	77	0	0	0	0	0	
11P	0	36	0	0	0	0	0	
TOT	0	3163	105	0	0	0	0	

STATE OF CONNECTICUT
DEPARTMENT OF TRANSPORTATION
BUREAU OF POLICY AND PLANNING
PLANNING INVENTORY AND DATA

TRAFFIC RECORDER DATA

TOWN OF SOUTHTON	ROUTE 84							DIRECTION E
EB ON RAMP FROM ROUTE 322	SUN	MON	TUE	WED	THU	FRI	SAT	
DAY	0	07/09/2007	07/10/2007	0	0	0	0	
DATE								
TYPE								
HOUR								
	2007 ADT = 3800		ACF = NA					

12A	0	0	75	0	0	0	0	
01A	0	0	46	0	0	0	0	
02A	0	0	37	0	0	0	0	
03A	0	0	39	0	0	0	0	
04A	0	66	0	0	0	0	0	
05A	0	133	0	0	0	0	0	
06A	0	283	0	0	0	0	0	
07A	0	367	0	0	0	0	0	
08A	0	309	0	0	0	0	0	
09A	0	232	0	0	0	0	0	
10A	0	210	0	0	0	0	0	
11A	0	203	0	0	0	0	0	
12P	0	205	0	0	0	0	0	
01P	0	196	0	0	0	0	0	
02P	0	205	0	0	0	0	0	
03P	0	280	0	0	0	0	0	
04P	0	274	0	0	0	0	0	
05P	0	296	0	0	0	0	0	
06P	0	189	0	0	0	0	0	
07P	0	147	0	0	0	0	0	
08P	0	115	0	0	0	0	0	
09P	0	97	0	0	0	0	0	
10P	0	71	0	0	0	0	0	
11P	0	68	0	0	0	0	0	
TOT	0	3946	197	0	0	0	0	

STATE OF CONNECTICUT
 DEPARTMENT OF TRANSPORTATION
 BUREAU OF POLICY AND PLANNING
 PLANNING INVENTORY AND DATA

TRAFFIC RECORDER DATA

TOWN OF SOUTHTON	ROUTE 84							DIRECTION W
WB OFF RAMP TO SR 597 (EXIT 29)	SUN	MON	TUE	WED	THU	FRI	SAT	
DAY	0	06/18/2007	06/19/2007	0	0	0	0	
DATE								
TYPE								
HOUR								
	2007 ADT = 4100		ACF = NA					

12A	0	0	24	0	0	0	0	
01A	0	0	16	0	0	0	0	
02A	0	0	22	0	0	0	0	
03A	0	24	0	0	0	0	0	
04A	0	21	0	0	0	0	0	
05A	0	57	0	0	0	0	0	
06A	0	239	0	0	0	0	0	
07A	0	293	0	0	0	0	0	
08A	0	253	0	0	0	0	0	
09A	0	192	0	0	0	0	0	
10A	0	179	0	0	0	0	0	
11A	0	183	0	0	0	0	0	
12P	0	246	0	0	0	0	0	
01P	0	261	0	0	0	0	0	
02P	0	294	0	0	0	0	0	
03P	0	374	0	0	0	0	0	
04P	0	434	0	0	0	0	0	
05P	0	545	0	0	0	0	0	
06P	0	346	0	0	0	0	0	
07P	0	209	0	0	0	0	0	
08P	0	160	0	0	0	0	0	
09P	0	125	0	0	0	0	0	
10P	0	79	0	0	0	0	0	
11P	0	45	0	0	0	0	0	
TOT	0	4559	62	0	0	0	0	

STATE OF CONNECTICUT
 DEPARTMENT OF TRANSPORTATION
 BUREAU OF POLICY AND PLANNING
 PLANNING INVENTORY AND DATA

TRAFFIC RECORDER DATA

TOWN OF SOUTHTON	ROUTE 84							DIRECTION E
EB ON RAMP FROM SR 597 (SOUTH MAIN ST)	SUN	MON	TUE	WED	THU	FRI	SAT	
DAY	0	06/18/2007	06/19/2007	0	0	0	0	
DATE								
TYPE								
HOUR								
	2007 ADT = 3900		ACF = NA					

12A	0	0	22	0	0	0	0	
01A	0	0	5	0	0	0	0	
02A	0	0	12	0	0	0	0	
03A	0	0	13	0	0	0	0	
04A	0	0	24	0	0	0	0	
05A	0	81	0	0	0	0	0	
06A	0	231	0	0	0	0	0	
07A	0	384	0	0	0	0	0	
08A	0	354	0	0	0	0	0	
09A	0	227	0	0	0	0	0	
10A	0	191	0	0	0	0	0	
11A	0	182	0	0	0	0	0	
12P	0	233	0	0	0	0	0	
01P	0	237	0	0	0	0	0	
02P	0	223	0	0	0	0	0	
03P	0	345	0	0	0	0	0	
04P	0	337	0	0	0	0	0	
05P	0	359	0	0	0	0	0	
06P	0	231	0	0	0	0	0	
07P	0	175	0	0	0	0	0	
08P	0	218	0	0	0	0	0	
09P	0	141	0	0	0	0	0	
10P	0	79	0	0	0	0	0	
11P	0	56	0	0	0	0	0	
TOT	0	4284	76	0	0	0	0	

STATE OF CONNECTICUT
 DEPARTMENT OF TRANSPORTATION
 BUREAU OF POLICY AND PLANNING
 PLANNING INVENTORY AND DATA

TRAFFIC RECORDER DATA

TOWN OF SOUTHTON	ROUTE 84							DIRECTION W
WB ON RAMP FROM MARION AVENUE	SUN	MON	TUE	WED	THU	FRI	SAT	
DAY	0	06/18/2007	06/19/2007	0	0	0	0	
DATE								
TYPE								
HOUR								
	2007 ADT = 3200		ACF = NA					

12A	0	0	22	0	0	0	0	
01A	0	0	22	0	0	0	0	
02A	0	0	5	0	0	0	0	
03A	0	9	0	0	0	0	0	
04A	0	30	0	0	0	0	0	
05A	0	127	0	0	0	0	0	
06A	0	302	0	0	0	0	0	
07A	0	380	0	0	0	0	0	
08A	0	330	0	0	0	0	0	
09A	0	194	0	0	0	0	0	
10A	0	194	0	0	0	0	0	
11A	0	161	0	0	0	0	0	
12P	0	170	0	0	0	0	0	
01P	0	204	0	0	0	0	0	
02P	0	233	0	0	0	0	0	
03P	0	224	0	0	0	0	0	
04P	0	194	0	0	0	0	0	
05P	0	182	0	0	0	0	0	
06P	0	150	0	0	0	0	0	
07P	0	139	0	0	0	0	0	
08P	0	101	0	0	0	0	0	
09P	0	81	0	0	0	0	0	
10P	0	70	0	0	0	0	0	
11P	0	35	0	0	0	0	0	
TOT	0	3510	49	0	0	0	0	

STATE OF CONNECTICUT
 DEPARTMENT OF TRANSPORTATION
 BUREAU OF POLICY AND PLANNING
 PLANNING INVENTORY AND DATA

TRAFFIC RECORDER DATA

TOWN OF SOUTHTON	ROUTE 84							DIRECTION W
WB OFF RAMP TO MARION AVENUE (EXIT 30)	SUN	MON	TUE	WED	THU	FRI	SAT	
DAY	0	06/18/2007	06/19/2007	0	0	0	0	
DATE								
TYPE								
HOUR								
	2007 ADT = 3000		ACF = NA					

12A	0	0	27	0	0	0	0	
01A	0	0	21	0	0	0	0	
02A	0	0	10	0	0	0	0	
03A	0	10	0	0	0	0	0	
04A	0	13	0	0	0	0	0	
05A	0	37	0	0	0	0	0	
06A	0	85	0	0	0	0	0	
07A	0	145	0	0	0	0	0	
08A	0	144	0	0	0	0	0	
09A	0	126	0	0	0	0	0	
10A	0	145	0	0	0	0	0	
11A	0	159	0	0	0	0	0	
12P	0	171	0	0	0	0	0	
01P	0	203	0	0	0	0	0	
02P	0	230	0	0	0	0	0	
03P	0	285	0	0	0	0	0	
04P	0	381	0	0	0	0	0	
05P	0	448	0	0	0	0	0	
06P	0	260	0	0	0	0	0	
07P	0	181	0	0	0	0	0	
08P	0	133	0	0	0	0	0	
09P	0	118	0	0	0	0	0	
10P	0	58	0	0	0	0	0	
11P	0	34	0	0	0	0	0	
TOT	0	3366	58	0	0	0	0	

STATE OF CONNECTICUT
DEPARTMENT OF TRANSPORTATION
BUREAU OF POLICY AND PLANNING
PLANNING INVENTORY AND DATA

TRAFFIC RECORDER DATA

TOWN OF SOUTHTON	ROUTE 84							DIRECTION E
EB OFF RAMP TO MARION AVENUE (EXIT 30)	SUN	MON	TUE	WED	THU	FRI	SAT	
DAY								
DATE	0	06/18/2007	06/19/2007	0	0	0	0	
TYPE								
HOUR								
	2007 ADT = 3200		ACF = NA					

12A	0	0	33	0	0	0	0	
01A	0	0	36	0	0	0	0	
02A	0	0	23	0	0	0	0	
03A	0	12	0	0	0	0	0	
04A	0	19	0	0	0	0	0	
05A	0	54	0	0	0	0	0	
06A	0	123	0	0	0	0	0	
07A	0	158	0	0	0	0	0	
08A	0	220	0	0	0	0	0	
09A	0	180	0	0	0	0	0	
10A	0	158	0	0	0	0	0	
11A	0	173	0	0	0	0	0	
12P	0	233	0	0	0	0	0	
01P	0	249	0	0	0	0	0	
02P	0	265	0	0	0	0	0	
03P	0	297	0	0	0	0	0	
04P	0	328	0	0	0	0	0	
05P	0	324	0	0	0	0	0	
06P	0	218	0	0	0	0	0	
07P	0	164	0	0	0	0	0	
08P	0	106	0	0	0	0	0	
09P	0	123	0	0	0	0	0	
10P	0	88	0	0	0	0	0	
11P	0	65	0	0	0	0	0	
TOT	0	3557	92	0	0	0	0	

STATE OF CONNECTICUT
DEPARTMENT OF TRANSPORTATION
BUREAU OF POLICY AND PLANNING
PLANNING INVENTORY AND DATA

TRAFFIC RECORDER DATA

TOWN OF SOUTHTON

ROUTE 84

DIRECTION E

EB ON RAMP FROM MARION AVENUE

DAY	SUN	MON	TUE	WED	THU	FRI	SAT
DATE	0	06/18/2007	06/19/2007	0	0	0	0
TYPE							
HOUR							

2007 ADT = 3000 ACF = NA

12A	0	0	19	0	0	0	0
01A	0	0	10	0	0	0	0
02A	0	0	4	0	0	0	0
03A	0	10	0	0	0	0	0
04A	0	24	0	0	0	0	0
05A	0	100	0	0	0	0	0
06A	0	280	0	0	0	0	0
07A	0	445	0	0	0	0	0
08A	0	376	0	0	0	0	0
09A	0	203	0	0	0	0	0
10A	0	162	0	0	0	0	0
11A	0	172	0	0	0	0	0
12P	0	159	0	0	0	0	0
01P	0	172	0	0	0	0	0
02P	0	172	0	0	0	0	0
03P	0	175	0	0	0	0	0
04P	0	198	0	0	0	0	0
05P	0	217	0	0	0	0	0
06P	0	145	0	0	0	0	0
07P	0	112	0	0	0	0	0
08P	0	100	0	0	0	0	0
09P	0	62	0	0	0	0	0
10P	0	49	0	0	0	0	0
11P	0	30	0	0	0	0	0
TOT	0	3363	33	0	0	0	0

STATE OF CONNECTICUT
DEPARTMENT OF TRANSPORTATION
BUREAU OF POLICY AND PLANNING
PLANNING INVENTORY AND DATA

TRAFFIC RECORDER DATA

TOWN OF SOUTHTON	ROUTE 84						DIRECTION W
WB ON RAMP FROM ROUTE 229 (WEST STREET)	SUN	MON	TUE	WED	THU	FRI	SAT
DAY	0	0	0	06/20/2007	06/21/2007	0	0
DATE							
TYPE							
HOUR							
	2007 ADT = 7800		ACF = NA				

12A	0	0	0	0	75	0	0
01A	0	0	0	0	54	0	0
02A	0	0	0	0	50	0	0
03A	0	0	0	0	32	0	0
04A	0	0	0	94	0	0	0
05A	0	0	0	332	0	0	0
06A	0	0	0	623	0	0	0
07A	0	0	0	712	0	0	0
08A	0	0	0	625	0	0	0
09A	0	0	0	386	0	0	0
10A	0	0	0	329	0	0	0
11A	0	0	0	358	0	0	0
12P	0	0	0	373	0	0	0
01P	0	0	0	402	0	0	0
02P	0	0	0	516	0	0	0
03P	0	0	0	609	0	0	0
04P	0	0	0	737	0	0	0
05P	0	0	0	670	0	0	0
06P	0	0	0	587	0	0	0
07P	0	0	0	357	0	0	0
08P	0	0	0	349	0	0	0
09P	0	0	0	245	0	0	0
10P	0	0	0	159	0	0	0
11P	0	0	0	104	0	0	0
TOT	0	0	0	8567	211	0	0

STATE OF CONNECTICUT
DEPARTMENT OF TRANSPORTATION
BUREAU OF POLICY AND PLANNING
PLANNING INVENTORY AND DATA

TRAFFIC RECORDER DATA

TOWN OF SOUTHTON	ROUTE 84						DIRECTION W
WB OFF RAMP TO ROUTE 229(EXIT 31 WEST ST)	SUN	MON	TUE	WED	THU	FRI	SAT
DAY	0	0	0	06/20/2007	06/21/2007	0	0
DATE							
TYPE							
HOUR							
	2007 ADT = 5200		ACF = NA				

12A	0	0	0	0	52	0	0
01A	0	0	0	0	34	0	0
02A	0	0	0	0	22	0	0
03A	0	0	0	0	14	0	0
04A	0	0	0	25	0	0	0
05A	0	0	0	65	0	0	0
06A	0	0	0	186	0	0	0
07A	0	0	0	347	0	0	0
08A	0	0	0	372	0	0	0
09A	0	0	0	292	0	0	0
10A	0	0	0	254	0	0	0
11A	0	0	0	269	0	0	0
12P	0	0	0	311	0	0	0
01P	0	0	0	322	0	0	0
02P	0	0	0	360	0	0	0
03P	0	0	0	448	0	0	0
04P	0	0	0	571	0	0	0
05P	0	0	0	600	0	0	0
06P	0	0	0	362	0	0	0
07P	0	0	0	270	0	0	0
08P	0	0	0	280	0	0	0
09P	0	0	0	227	0	0	0
10P	0	0	0	120	0	0	0
11P	0	0	0	82	0	0	0
TOT	0	0	0	5763	122	0	0

STATE OF CONNECTICUT
DEPARTMENT OF TRANSPORTATION
BUREAU OF POLICY AND PLANNING
PLANNING INVENTORY AND DATA

TRAFFIC RECORDER DATA

TOWN OF SOUTHTON	ROUTE 84						DIRECTION E
EB OFF RAMP TO ROUTE 229 (EXIT 31 WEST ST)	SUN	MON	TUE	WED	THU	FRI	SAT
DAY	0	0	0	06/20/2007	06/21/2007	0	0
DATE							
TYPE							
HOUR							
	2007 ADT = 8800		ACF = NA				

12A	0	0	0	0	76	0	0
01A	0	0	0	0	60	0	0
02A	0	0	0	0	24	0	0
03A	0	0	0	0	30	0	0
04A	0	0	0	36	0	0	0
05A	0	0	0	183	0	0	0
06A	0	0	0	458	0	0	0
07A	0	0	0	722	0	0	0
08A	0	0	0	745	0	0	0
09A	0	0	0	578	0	0	0
10A	0	0	0	526	0	0	0
11A	0	0	0	510	0	0	0
12P	0	0	0	464	0	0	0
01P	0	0	0	489	0	0	0
02P	0	0	0	600	0	0	0
03P	0	0	0	703	0	0	0
04P	0	0	0	842	0	0	0
05P	0	0	0	866	0	0	0
06P	0	0	0	584	0	0	0
07P	0	0	0	399	0	0	0
08P	0	0	0	369	0	0	0
09P	0	0	0	299	0	0	0
10P	0	0	0	211	0	0	0
11P	0	0	0	129	0	0	0
TOT	0	0	0	9713	190	0	0

STATE OF CONNECTICUT
DEPARTMENT OF TRANSPORTATION
BUREAU OF POLICY AND PLANNING
PLANNING INVENTORY AND DATA

TRAFFIC RECORDER DATA

TOWN OF SOUTHTON

ROUTE 84

DIRECTION E

EB ON RAMP FROM ROUTE 229 (WEST STREET)

DAY	SUN	MON	TUE	WED	THU	FRI	SAT
DATE	0	0	0	06/20/2007	06/21/2007	0	0
TYPE							
HOUR							

2007 ADT = 5200

ACF = NA

12A	0	0	0	0	53	0	0
01A	0	0	0	0	30	0	0
02A	0	0	0	0	33	0	0
03A	0	0	0	0	21	0	0
04A	0	0	0	46	0	0	0
05A	0	0	0	137	0	0	0
06A	0	0	0	383	0	0	0
07A	0	0	0	619	0	0	0
08A	0	0	0	430	0	0	0
09A	0	0	0	295	0	0	0
10A	0	0	0	226	0	0	0
11A	0	0	0	311	0	0	0
12P	0	0	0	289	0	0	0
01P	0	0	0	292	0	0	0
02P	0	0	0	342	0	0	0
03P	0	0	0	335	0	0	0
04P	0	0	0	434	0	0	0
05P	0	0	0	452	0	0	0
06P	0	0	0	363	0	0	0
07P	0	0	0	257	0	0	0
08P	0	0	0	237	0	0	0
09P	0	0	0	149	0	0	0
10P	0	0	0	104	0	0	0
11P	0	0	0	47	0	0	0
TOT	0	0	0	5748	137	0	0

STATE OF CONNECTICUT
DEPARTMENT OF TRANSPORTATION
BUREAU OF POLICY AND PLANNING
PLANNING INVENTORY AND DATA

TRAFFIC RECORDER DATA

TOWN OF SOUTHTON	ROUTE 84						DIRECTION W
WB ON RAMP FROM ROUTE 10 (QUEEN STREET)	SUN	MON	TUE	WED	THU	FRI	SAT
DAY	0	0	0	06/20/2007	06/21/2007	0	0
DATE							
TYPE							
HOUR							
	2007 ADT = 7300		ACF = NA				

12A	0	0	0	0	88	0	0
01A	0	0	0	0	34	0	0
02A	0	0	0	0	27	0	0
03A	0	0	0	0	26	0	0
04A	0	0	0	45	0	0	0
05A	0	0	0	136	0	0	0
06A	0	0	0	297	0	0	0
07A	0	0	0	437	0	0	0
08A	0	0	0	429	0	0	0
09A	0	0	0	327	0	0	0
10A	0	0	0	343	0	0	0
11A	0	0	0	417	0	0	0
12P	0	0	0	519	0	0	0
01P	0	0	0	560	0	0	0
02P	0	0	0	583	0	0	0
03P	0	0	0	634	0	0	0
04P	0	0	0	546	0	0	0
05P	0	0	0	594	0	0	0
06P	0	0	0	478	0	0	0
07P	0	0	0	463	0	0	0
08P	0	0	0	423	0	0	0
09P	0	0	0	363	0	0	0
10P	0	0	0	259	0	0	0
11P	0	0	0	125	0	0	0
TOT	0	0	0	7978	175	0	0

STATE OF CONNECTICUT
DEPARTMENT OF TRANSPORTATION
BUREAU OF POLICY AND PLANNING
PLANNING INVENTORY AND DATA

TRAFFIC RECORDER DATA

TOWN OF SOUTHTON	ROUTE 84						DIRECTION W
WB OFF RAMP TO ROUTE 10 (EXIT 32 QUEEN ST)	SUN	MON	TUE	WED	THU	FRI	SAT
DAY							
DATE	0	0	0	06/20/2007	06/21/2007	0	0
TYPE							
HOUR							
	2007 ADT = 8700		ACF = NA				

12A	0	0	0	0	82	0	0
01A	0	0	0	0	60	0	0
02A	0	0	0	0	39	0	0
03A	0	0	0	25	0	0	0
04A	0	0	0	46	0	0	0
05A	0	0	0	111	0	0	0
06A	0	0	0	284	0	0	0
07A	0	0	0	365	0	0	0
08A	0	0	0	437	0	0	0
09A	0	0	0	485	0	0	0
10A	0	0	0	458	0	0	0
11A	0	0	0	539	0	0	0
12P	0	0	0	662	0	0	0
01P	0	0	0	669	0	0	0
02P	0	0	0	702	0	0	0
03P	0	0	0	769	0	0	0
04P	0	0	0	926	0	0	0
05P	0	0	0	991	0	0	0
06P	0	0	0	648	0	0	0
07P	0	0	0	486	0	0	0
08P	0	0	0	392	0	0	0
09P	0	0	0	291	0	0	0
10P	0	0	0	184	0	0	0
11P	0	0	0	159	0	0	0
TOT	0	0	0	9629	181	0	0

STATE OF CONNECTICUT
DEPARTMENT OF TRANSPORTATION
BUREAU OF POLICY AND PLANNING
PLANNING INVENTORY AND DATA

TRAFFIC RECORDER DATA

TOWN OF SOUTHTON	ROUTE 84							DIRECTION E
EB OFF RAMP TO ROUTE 10 (EXIT 32 QUEEN ST)	SUN	MON	TUE	WED	THU	FRI	SAT	
DAY	0	0	0	06/20/2007	06/21/2007	0	0	
DATE								
TYPE								
HOUR								
	2007 ADT = 6600		ACF = NA					

12A	0	0	0	0	51	0	0	
01A	0	0	0	0	52	0	0	
02A	0	0	0	0	22	0	0	
03A	0	0	0	0	29	0	0	
04A	0	0	0	47	0	0	0	
05A	0	0	0	130	0	0	0	
06A	0	0	0	246	0	0	0	
07A	0	0	0	349	0	0	0	
08A	0	0	0	419	0	0	0	
09A	0	0	0	375	0	0	0	
10A	0	0	0	346	0	0	0	
11A	0	0	0	465	0	0	0	
12P	0	0	0	480	0	0	0	
01P	0	0	0	434	0	0	0	
02P	0	0	0	483	0	0	0	
03P	0	0	0	501	0	0	0	
04P	0	0	0	546	0	0	0	
05P	0	0	0	646	0	0	0	
06P	0	0	0	537	0	0	0	
07P	0	0	0	459	0	0	0	
08P	0	0	0	338	0	0	0	
09P	0	0	0	241	0	0	0	
10P	0	0	0	127	0	0	0	
11P	0	0	0	89	0	0	0	
TOT	0	0	0	7258	154	0	0	

STATE OF CONNECTICUT
DEPARTMENT OF TRANSPORTATION
BUREAU OF POLICY AND PLANNING
PLANNING INVENTORY AND DATA

TRAFFIC RECORDER DATA

TOWN OF SOUTHTON	ROUTE 84						DIRECTION E
EB ON RAMP FROM ROUTE 10 (QUEEN STREET)	SUN	MON	TUE	WED	THU	FRI	SAT
DAY	0	0	0	06/20/2007	06/21/2007	0	0
DATE							
TYPE							
HOUR							
	2007 ADT = 8200		ACF = NA				

12A	0	0	0	0	79	0	0
01A	0	0	0	0	57	0	0
02A	0	0	0	0	45	0	0
03A	0	0	0	0	34	0	0
04A	0	0	0	60	0	0	0
05A	0	0	0	184	0	0	0
06A	0	0	0	530	0	0	0
07A	0	0	0	873	0	0	0
08A	0	0	0	698	0	0	0
09A	0	0	0	517	0	0	0
10A	0	0	0	497	0	0	0
11A	0	0	0	494	0	0	0
12P	0	0	0	551	0	0	0
01P	0	0	0	525	0	0	0
02P	0	0	0	526	0	0	0
03P	0	0	0	595	0	0	0
04P	0	0	0	533	0	0	0
05P	0	0	0	571	0	0	0
06P	0	0	0	425	0	0	0
07P	0	0	0	404	0	0	0
08P	0	0	0	375	0	0	0
09P	0	0	0	330	0	0	0
10P	0	0	0	206	0	0	0
11P	0	0	0	136	0	0	0
TOT	0	0	0	9030	215	0	0

STATE OF CONNECTICUT
DEPARTMENT OF TRANSPORTATION
BUREAU OF POLICY AND PLANNING
PLANNING INVENTORY AND DATA

TRAFFIC RECORDER DATA

TOWN OF PLAINVILLE

ROUTE 84

DIRECTION W

WB ON RAMP FROM SR 536 (WOODFORD AVE)

DAY	SUN	MON	TUE	WED	THU	FRI	SAT
DATE	0	0	06/04/2013	06/05/2013	06/06/2013	0	0
TYPE							
HOUR							

2013 ADT = 2500 ACF = NA

12A	0	0	0	26	18	0	0
01A	0	0	0	7	13	0	0
02A	0	0	6	1	0	0	0
03A	0	0	7	7	0	0	0
04A	0	0	18	15	0	0	0
05A	0	0	44	58	0	0	0
06A	0	0	100	105	0	0	0
07A	0	0	135	155	0	0	0
08A	0	0	146	165	0	0	0
09A	0	0	119	137	0	0	0
10A	0	0	130	126	0	0	0
11A	0	0	139	145	0	0	0
12P	0	0	166	192	0	0	0
01P	0	0	190	157	0	0	0
02P	0	0	182	209	0	0	0
03P	0	0	236	229	0	0	0
04P	0	0	259	241	0	0	0
05P	0	0	233	257	0	0	0
06P	0	0	182	179	0	0	0
07P	0	0	134	129	0	0	0
08P	0	0	127	93	0	0	0
09P	0	0	69	92	0	0	0
10P	0	0	50	41	0	0	0
11P	0	0	27	29	0	0	0
TOT	0	0	2699	2795	31	0	0

STATE OF CONNECTICUT
DEPARTMENT OF TRANSPORTATION
BUREAU OF POLICY AND PLANNING
PLANNING INVENTORY AND DATA

TRAFFIC RECORDER DATA

TOWN OF PLAINVILLE	ROUTE 84						DIRECTION E
EB OFF RAMP TO SR 536 (EXIT 34 CROOKED ST)	SUN	MON	TUE	WED	THU	FRI	SAT
DAY	0	06/03/2013	06/04/2013	06/05/2013	0	0	0
DATE							
TYPE							
HOUR							
	2013 ADT = 4000		ACF = NA				

12A	0	0	16	12	0	0	0
01A	0	0	14	11	0	0	0
02A	0	0	12	7	0	0	0
03A	0	0	18	17	0	0	0
04A	0	18	22	0	0	0	0
05A	0	54	71	0	0	0	0
06A	0	173	179	0	0	0	0
07A	0	292	290	0	0	0	0
08A	0	307	324	0	0	0	0
09A	0	234	241	0	0	0	0
10A	0	229	224	0	0	0	0
11A	0	228	223	0	0	0	0
12P	0	264	262	0	0	0	0
01P	0	264	250	0	0	0	0
02P	0	269	260	0	0	0	0
03P	0	335	339	0	0	0	0
04P	0	356	368	0	0	0	0
05P	0	393	394	0	0	0	0
06P	0	272	263	0	0	0	0
07P	0	237	238	0	0	0	0
08P	0	194	194	0	0	0	0
09P	0	135	132	0	0	0	0
10P	0	92	91	0	0	0	0
11P	0	67	63	0	0	0	0
TOT	0	4413	4488	47	0	0	0

STATE OF CONNECTICUT
DEPARTMENT OF TRANSPORTATION
BUREAU OF POLICY AND PLANNING
PLANNING INVENTORY AND DATA

TRAFFIC RECORDER DATA

TOWN OF PLAINVILLE	ROUTE 84						DIRECTION W
WB ON RAMP FROM ROUTE 72 EB	SUN	MON	TUE	WED	THU	FRI	SAT
DAY	0	0	06/04/2013	06/05/2013	06/06/2013	0	0
DATE							
TYPE							
HOUR							
	2013 ADT = 5000		ACF = NA				

12A	0	0	0	37	41	0	0
01A	0	0	0	20	15	0	0
02A	0	0	14	19	0	0	0
03A	0	0	18	23	0	0	0
04A	0	0	38	40	0	0	0
05A	0	0	156	155	0	0	0
06A	0	0	356	354	0	0	0
07A	0	0	525	496	0	0	0
08A	0	0	40	433	0	0	0
09A	0	0	237	269	0	0	0
10A	0	0	263	295	0	0	0
11A	0	0	286	286	0	0	0
12P	0	0	246	244	0	0	0
01P	0	0	253	236	0	0	0
02P	0	0	324	328	0	0	0
03P	0	0	403	417	0	0	0
04P	0	0	465	577	0	0	0
05P	0	0	503	560	0	0	0
06P	0	0	340	347	0	0	0
07P	0	0	203	283	0	0	0
08P	0	0	188	197	0	0	0
09P	0	0	133	152	0	0	0
10P	0	0	53	70	0	0	0
11P	0	0	41	40	0	0	0
TOT	0	0	5085	5878	56	0	0

STATE OF CONNECTICUT
DEPARTMENT OF TRANSPORTATION
BUREAU OF POLICY AND PLANNING
PLANNING INVENTORY AND DATA

TRAFFIC RECORDER DATA

TOWN OF PLAINVILLE	ROUTE 84						DIRECTION E
EB OFF RAMP TO ROUTE 72 WB (EXIT 33)	SUN	MON	TUE	WED	THU	FRI	SAT
DAY	0	0	06/04/2013	06/05/2013	06/06/2013	0	0
DATE							
TYPE							
HOUR							
	2013 ADT = 4200		ACF = NA				

12A	0	0	0	43	34	0	0
01A	0	0	0	26	22	0	0
02A	0	0	17	14	0	0	0
03A	0	0	6	9	0	0	0
04A	0	0	31	32	0	0	0
05A	0	0	72	72	0	0	0
06A	0	0	223	233	0	0	0
07A	0	0	431	418	0	0	0
08A	0	0	388	370	0	0	0
09A	0	0	226	194	0	0	0
10A	0	0	172	192	0	0	0
11A	0	0	214	234	0	0	0
12P	0	0	179	196	0	0	0
01P	0	0	197	207	0	0	0
02P	0	0	262	261	0	0	0
03P	0	0	341	319	0	0	0
04P	0	0	380	401	0	0	0
05P	0	0	449	427	0	0	0
06P	0	0	305	253	0	0	0
07P	0	0	222	220	0	0	0
08P	0	0	172	214	0	0	0
09P	0	0	140	158	0	0	0
10P	0	0	78	78	0	0	0
11P	0	0	71	54	0	0	0
TOT	0	0	4576	4625	56	0	0

STATE OF CONNECTICUT
DEPARTMENT OF TRANSPORTATION
BUREAU OF POLICY AND PLANNING
PLANNING INVENTORY AND DATA

TRAFFIC RECORDER DATA

TOWN OF PLAINVILLE	ROUTE 84						DIRECTION E
EB ON RAMP FROM ROUTE 72 EB	SUN	MON	TUE	WED	THU	FRI	SAT
DAY	0	0	06/04/2013	06/05/2013	06/06/2013	0	0
DATE							
TYPE							
HOUR							
	2013 ADT = 25000		ACF = NA				

12A	0	0	0	145	153	0	0
01A	0	0	0	104	102	0	0
02A	0	0	119	101	0	0	0
03A	0	0	104	102	0	0	0
04A	0	0	262	274	0	0	0
05A	0	0	871	861	0	0	0
06A	0	0	2352	2367	0	0	0
07A	0	0	3253	3227	0	0	0
08A	0	0	2595	2605	0	0	0
09A	0	0	1490	1487	0	0	0
10A	0	0	1317	1334	0	0	0
11A	0	0	1293	1271	0	0	0
12P	0	0	1286	1295	0	0	0
01P	0	0	1368	1360	0	0	0
02P	0	0	1429	1431	0	0	0
03P	0	0	1711	1734	0	0	0
04P	0	0	1792	1810	0	0	0
05P	0	0	1912	1921	0	0	0
06P	0	0	1320	1311	0	0	0
07P	0	0	977	937	0	0	0
08P	0	0	765	756	0	0	0
09P	0	0	610	601	0	0	0
10P	0	0	417	458	0	0	0
11P	0	0	329	305	0	0	0
TOT	0	0	27572	27797	255	0	0

STATE OF CONNECTICUT
DEPARTMENT OF TRANSPORTATION
BUREAU OF POLICY AND PLANNING
PLANNING INVENTORY AND DATA

TRAFFIC RECORDER DATA

TOWN OF PLAINVILLE

ROUTE 84

DIRECTION W

WB OFF RAMP TO ROUTE 72 WB(EXIT 33)

DAY	SUN	MON	TUE	WED	THU	FRI	SAT
DATE	0	06/03/2013	06/04/2013	06/05/2013	0	0	0
TYPE							
HOUR							

2013 ADT = 28400

ACF = NA

12A	0	0	298	302	0	0	0
01A	0	0	158	167	0	0	0
02A	0	0	87	114	0	0	0
03A	0	0	103	92	0	0	0
04A	0	165	163	0	0	0	0
05A	0	497	504	0	0	0	0
06A	0	1177	1188	0	0	0	0
07A	0	1701	1710	0	0	0	0
08A	0	1804	1824	0	0	0	0
09A	0	1386	1374	0	0	0	0
10A	0	1314	1336	0	0	0	0
11A	0	1419	1480	0	0	0	0
12P	0	1546	1549	0	0	0	0
01P	0	1632	1558	0	0	0	0
02P	0	1954	1945	0	0	0	0
03P	0	2830	2824	0	0	0	0
04P	0	3626	3631	0	0	0	0
05P	0	3355	3360	0	0	0	0
06P	0	2043	2036	0	0	0	0
07P	0	1421	1423	0	0	0	0
08P	0	1100	1104	0	0	0	0
09P	0	813	809	0	0	0	0
10P	0	542	601	0	0	0	0
11P	0	618	532	0	0	0	0
TOT	0	30943	31597	675	0	0	0

STATE OF CONNECTICUT
DEPARTMENT OF TRANSPORTATION
BUREAU OF POLICY AND PLANNING
PLANNING INVENTORY AND DATA

TRAFFIC RECORDER DATA

TOWN OF PLAINVILLE	ROUTE 84						DIRECTION E
EB OFF RAMP TO ROUTE 72 EB (EXIT 35)	SUN	MON	TUE	WED	THU	FRI	SAT
DAY	0	06/03/2013	06/04/2013	06/05/2013	0	0	0
DATE							
TYPE							
HOUR							
	2013 ADT = 26400		ACF = NA				

12A	0	0	157	174	0	0	0
01A	0	0	96	120	0	0	0
02A	0	0	99	102	0	0	0
03A	0	0	93	95	0	0	0
04A	0	188	218	0	0	0	0
05A	0	754	837	0	0	0	0
06A	0	2026	2123	0	0	0	0
07A	0	3308	3502	0	0	0	0
08A	0	2792	3166	0	0	0	0
09A	0	1691	1956	0	0	0	0
10A	0	1279	1387	0	0	0	0
11A	0	1332	1303	0	0	0	0
12P	0	1365	1352	0	0	0	0
01P	0	1430	1416	0	0	0	0
02P	0	1700	1625	0	0	0	0
03P	0	1836	2040	0	0	0	0
04P	0	1832	2142	0	0	0	0
05P	0	1918	2103	0	0	0	0
06P	0	1338	1468	0	0	0	0
07P	0	930	984	0	0	0	0
08P	0	765	855	0	0	0	0
09P	0	545	707	0	0	0	0
10P	0	425	456	0	0	0	0
11P	0	282	340	0	0	0	0
TOT	0	27736	30425	491	0	0	0

STATE OF CONNECTICUT
DEPARTMENT OF TRANSPORTATION
BUREAU OF POLICY AND PLANNING
PLANNING INVENTORY AND DATA

TRAFFIC RECORDER DATA

TOWN OF PLAINVILLE	ROUTE 84						DIRECTION W
WB ON RAMP FROM ROUTE 72 WB	SUN	MON	TUE	WED	THU	FRI	SAT
DAY	0	06/03/2013	06/04/2013	06/05/2013	0	0	0
DATE							
TYPE							
HOUR							
	2013 ADT = 27400		ACF = NA				

12A	0	0	234	245	0	0	0
01A	0	0	143	133	0	0	0
02A	0	0	105	100	0	0	0
03A	0	0	115	109	0	0	0
04A	0	174	199	0	0	0	0
05A	0	506	537	0	0	0	0
06A	0	1187	1266	0	0	0	0
07A	0	1750	1904	0	0	0	0
08A	0	1767	1835	0	0	0	0
09A	0	1310	1399	0	0	0	0
10A	0	1308	1300	0	0	0	0
11A	0	1372	1380	0	0	0	0
12P	0	1481	1539	0	0	0	0
01P	0	1620	1439	0	0	0	0
02P	0	1927	1954	0	0	0	0
03P	0	2732	2743	0	0	0	0
04P	0	3341	3422	0	0	0	0
05P	0	3210	3343	0	0	0	0
06P	0	1862	1950	0	0	0	0
07P	0	1208	1364	0	0	0	0
08P	0	918	1076	0	0	0	0
09P	0	646	949	0	0	0	0
10P	0	499	525	0	0	0	0
11P	0	385	359	0	0	0	0
TOT	0	29203	31080	587	0	0	0

STATE OF CONNECTICUT
DEPARTMENT OF TRANSPORTATION
BUREAU OF POLICY AND PLANNING
PLANNING INVENTORY AND DATA

TRAFFIC RECORDER DATA

TOWN OF PLAINVILLE	ROUTE 84						DIRECTION E
EB ON RAMP TO I-84&RTE72 FROM SR 536	SUN	MON	TUE	WED	THU	FRI	SAT
DAY	06/03/2013	06/04/2013	06/05/2013				
DATE	0	06/03/2013	06/04/2013	06/05/2013	0	0	0
TYPE							
HOUR							
	2013 ADT = 5800		ACF = NA				

12A	0	0	27	28	0	0	0
01A	0	0	19	24	0	0	0
02A	0	0	11	12	0	0	0
03A	0	0	22	10	0	0	0
04A	0	32	46	0	0	0	0
05A	0	116	159	0	0	0	0
06A	0	441	538	0	0	0	0
07A	0	660	727	0	0	0	0
08A	0	488	542	0	0	0	0
09A	0	284	382	0	0	0	0
10A	0	315	352	0	0	0	0
11A	0	286	341	0	0	0	0
12P	0	359	399	0	0	0	0
01P	0	352	393	0	0	0	0
02P	0	395	427	0	0	0	0
03P	0	404	418	0	0	0	0
04P	0	410	391	0	0	0	0
05P	0	421	452	0	0	0	0
06P	0	277	347	0	0	0	0
07P	0	217	234	0	0	0	0
08P	0	180	254	0	0	0	0
09P	0	143	158	0	0	0	0
10P	0	80	112	0	0	0	0
11P	0	56	80	0	0	0	0
TOT	0	5916	6831	74	0	0	0

STATE OF CONNECTICUT
DEPARTMENT OF TRANSPORTATION
BUREAU OF POLICY AND PLANNING
PLANNING INVENTORY AND DATA

TRAFFIC RECORDER DATA

TOWN OF PLAINVILLE	ROUTE 84						DIRECTION E
EB ON RAMP TO I84 FROM SR 536(CROOKED ST)	SUN	MON	TUE	WED	THU	FRI	SAT
DAY	0	0	06/04/2013	06/05/2013	06/06/2013	0	0
DATE	0	0	06/04/2013	06/05/2013	06/06/2013	0	0
TYPE							
HOUR							
	2013 ADT = 2200		ACF = NA				

12A	0	0	0	10	7	0	0
01A	0	0	0	5	6	0	0
02A	0	0	6	3	4	0	0
03A	0	0	8	5	10	0	0
04A	0	0	26	18	0	0	0
05A	0	0	69	58	0	0	0
06A	0	0	248	217	0	0	0
07A	0	0	293	316	0	0	0
08A	0	0	166	183	0	0	0
09A	0	0	106	135	0	0	0
10A	0	0	136	117	0	0	0
11A	0	0	124	127	0	0	0
12P	0	0	150	115	0	0	0
01P	0	0	144	151	0	0	0
02P	0	0	164	135	0	0	0
03P	0	0	154	138	0	0	0
04P	0	0	113	137	0	0	0
05P	0	0	137	110	0	0	0
06P	0	0	116	106	0	0	0
07P	0	0	91	95	0	0	0
08P	0	0	93	81	0	0	0
09P	0	0	56	63	0	0	0
10P	0	0	34	28	0	0	0
11P	0	0	24	18	0	0	0
TOT	0	0	2458	2371	27	0	0

STATE OF CONNECTICUT
DEPARTMENT OF TRANSPORTATION
BUREAU OF POLICY AND PLANNING
PLANNING INVENTORY AND DATA

TRAFFIC RECORDER DATA

TOWN OF PLAINVILLE	ROUTE 84							DIRECTION W
SW OF ROUTE 72 NB	SUN	MON	TUE	WED	THU	FRI	SAT	
DAY	0	06/28/2010	06/29/2010	06/30/2010	0	0	0	
DATE								
TYPE								
HOUR								
	2010 ADT = 35600		ACF = NA					

12A	0	0	319	356	0	0	0	
01A	0	0	224	245	0	0	0	
02A	0	0	156	176	0	0	0	
03A	0	0	187	221	0	0	0	
04A	0	0	280	275	0	0	0	
05A	0	721	735	0	0	0	0	
06A	0	1382	1389	0	0	0	0	
07A	0	1736	1738	0	0	0	0	
08A	0	1889	1881	0	0	0	0	
09A	0	1897	1896	0	0	0	0	
10A	0	1907	1886	0	0	0	0	
11A	0	2150	2102	0	0	0	0	
12P	0	2239	2203	0	0	0	0	
01P	0	2232	2214	0	0	0	0	
02P	0	2510	2490	0	0	0	0	
03P	0	3154	3112	0	0	0	0	
04P	0	3815	3828	0	0	0	0	
05P	0	3763	3791	0	0	0	0	
06P	0	2234	2257	0	0	0	0	
07P	0	1567	1578	0	0	0	0	
08P	0	1358	1373	0	0	0	0	
09P	0	1178	1183	0	0	0	0	
10P	0	809	821	0	0	0	0	
11P	0	599	643	0	0	0	0	
TOT	0	37140	38286	1273	0	0	0	

STATE OF CONNECTICUT
DEPARTMENT OF TRANSPORTATION
BUREAU OF POLICY AND PLANNING
PLANNING INVENTORY AND DATA

TRAFFIC RECORDER DATA

TOWN OF PLAINVILLE	ROUTE 84							DIRECTION E
EB NE OF ROUTE 72 SB	SUN	MON	TUE	WED	THU	FRI	SAT	
DAY	0	06/28/2010	06/29/2010	06/30/2010	07/01/2010	0	0	
DATE								
TYPE								
HOUR								
	2010 ADT = 60500		ACF = NA					

12A	0	0	602	621	574	0	0	
01A	0	0	424	410	0	0	0	
02A	0	0	471	489	0	0	0	
03A	0	0	533	547	0	0	0	
04A	0	813	823	842	0	0	0	
05A	0	1812	1824	1853	0	0	0	
06A	0	4659	4625	4632	0	0	0	
07A	0	6884	6894	6887	0	0	0	
08A	0	5630	5640	5627	0	0	0	
09A	0	3750	3741	3739	0	0	0	
10A	0	3248	3258	3230	0	0	0	
11A	0	3154	3135	3128	0	0	0	
12P	0	3188	3152	3166	0	0	0	
01P	0	3371	3379	3366	0	0	0	
02P	0	3692	3700	3723	0	0	0	
03P	0	3974	3977	3964	0	0	0	
04P	0	3819	3832	3800	0	0	0	
05P	0	3993	3976	3984	0	0	0	
06P	0	3017	3015	3010	0	0	0	
07P	0	2292	2280	2275	0	0	0	
08P	0	1875	1895	1889	0	0	0	
09P	0	1658	1680	1689	0	0	0	
10P	0	1296	1307	1310	0	0	0	
11P	0	905	921	895	0	0	0	
TOT	0	63030	65084	65076	574	0	0	

STATE OF CONNECTICUT
DEPARTMENT OF TRANSPORTATION
BUREAU OF POLICY AND PLANNING
PLANNING INVENTORY AND DATA

TRAFFIC RECORDER DATA

TOWN OF PLAINVILLE

ROUTE 84

DIRECTION W

WB ON RAMP FROM SR 536 (WOODFORD AVE)

DAY	SUN	MON	TUE	WED	THU	FRI	SAT
DATE	0	0	0	06/30/2010	07/01/2010	0	0
TYPE							
HOUR							

2010 ADT = 2600

ACF = NA

12A	0	0	0	0	24	0	0
01A	0	0	0	0	14	0	0
02A	0	0	0	0	10	0	0
03A	0	0	0	8	0	0	0
04A	0	0	0	15	0	0	0
05A	0	0	0	46	0	0	0
06A	0	0	0	99	0	0	0
07A	0	0	0	152	0	0	0
08A	0	0	0	148	0	0	0
09A	0	0	0	137	0	0	0
10A	0	0	0	144	0	0	0
11A	0	0	0	175	0	0	0
12P	0	0	0	191	0	0	0
01P	0	0	0	187	0	0	0
02P	0	0	0	185	0	0	0
03P	0	0	0	218	0	0	0
04P	0	0	0	214	0	0	0
05P	0	0	0	221	0	0	0
06P	0	0	0	159	0	0	0
07P	0	0	0	155	0	0	0
08P	0	0	0	131	0	0	0
09P	0	0	0	124	0	0	0
10P	0	0	0	94	0	0	0
11P	0	0	0	61	0	0	0
TOT	0	0	0	2864	48	0	0

STATE OF CONNECTICUT
DEPARTMENT OF TRANSPORTATION
BUREAU OF POLICY AND PLANNING
PLANNING INVENTORY AND DATA

TRAFFIC RECORDER DATA

TOWN OF PLAINVILLE

ROUTE 84

DIRECTION E

EB OFF RAMP TO SR 536 (EXIT 34 CROOKED ST)

DAY	SUN	MON	TUE	WED	THU	FRI	SAT
DATE	0	0	0	06/30/2010	07/01/2010	0	0
TYPE							
HOUR							

2010 ADT = 4100

ACF = NA

12A	0	0	0	0	39	0	0
01A	0	0	0	0	24	0	0
02A	0	0	0	0	6	0	0
03A	0	0	0	0	10	0	0
04A	0	0	0	20	0	0	0
05A	0	0	0	64	0	0	0
06A	0	0	0	140	0	0	0
07A	0	0	0	275	0	0	0
08A	0	0	0	303	0	0	0
09A	0	0	0	244	0	0	0
10A	0	0	0	273	0	0	0
11A	0	0	0	249	0	0	0
12P	0	0	0	275	0	0	0
01P	0	0	0	269	0	0	0
02P	0	0	0	277	0	0	0
03P	0	0	0	327	0	0	0
04P	0	0	0	323	0	0	0
05P	0	0	0	380	0	0	0
06P	0	0	0	330	0	0	0
07P	0	0	0	235	0	0	0
08P	0	0	0	197	0	0	0
09P	0	0	0	145	0	0	0
10P	0	0	0	90	0	0	0
11P	0	0	0	80	0	0	0
TOT	0	0	0	4496	79	0	0

STATE OF CONNECTICUT
DEPARTMENT OF TRANSPORTATION
BUREAU OF POLICY AND PLANNING
PLANNING INVENTORY AND DATA

TRAFFIC RECORDER DATA

TOWN OF PLAINVILLE	ROUTE 84							DIRECTION W
WB ON RAMP FROM ROUTE 72 EB	SUN	MON	TUE	WED	THU	FRI	SAT	
DAY	0	0	0	06/30/2010	07/01/2010	0	0	
DATE								
TYPE								
HOUR								
	2010 ADT = 4600		ACF = NA					

12A	0	0	0	0	38	0	0	
01A	0	0	0	0	19	0	0	
02A	0	0	0	0	13	0	0	
03A	0	0	0	15	0	0	0	
04A	0	0	0	45	0	0	0	
05A	0	0	0	132	0	0	0	
06A	0	0	0	284	0	0	0	
07A	0	0	0	422	0	0	0	
08A	0	0	0	386	0	0	0	
09A	0	0	0	287	0	0	0	
10A	0	0	0	232	0	0	0	
11A	0	0	0	252	0	0	0	
12P	0	0	0	253	0	0	0	
01P	0	0	0	228	0	0	0	
02P	0	0	0	290	0	0	0	
03P	0	0	0	374	0	0	0	
04P	0	0	0	401	0	0	0	
05P	0	0	0	470	0	0	0	
06P	0	0	0	295	0	0	0	
07P	0	0	0	224	0	0	0	
08P	0	0	0	180	0	0	0	
09P	0	0	0	137	0	0	0	
10P	0	0	0	94	0	0	0	
11P	0	0	0	64	0	0	0	
TOT	0	0	0	5065	70	0	0	

STATE OF CONNECTICUT
DEPARTMENT OF TRANSPORTATION
BUREAU OF POLICY AND PLANNING
PLANNING INVENTORY AND DATA

TRAFFIC RECORDER DATA

TOWN OF PLAINVILLE	ROUTE 84							DIRECTION E
EB OFF RAMP TO ROUTE 72 WB (EXIT 33)	SUN	MON	TUE	WED	THU	FRI	SAT	
DAY								
DATE	0	0	0	06/30/2010	07/01/2010	0	0	
TYPE								
HOUR								
	2010 ADT = 3400		ACF = NA					

12A	0	0	0	0	37	0	0	
01A	0	0	0	0	17	0	0	
02A	0	0	0	0	20	0	0	
03A	0	0	0	13	0	0	0	
04A	0	0	0	27	0	0	0	
05A	0	0	0	73	0	0	0	
06A	0	0	0	196	0	0	0	
07A	0	0	0	294	0	0	0	
08A	0	0	0	270	0	0	0	
09A	0	0	0	185	0	0	0	
10A	0	0	0	149	0	0	0	
11A	0	0	0	211	0	0	0	
12P	0	0	0	181	0	0	0	
01P	0	0	0	208	0	0	0	
02P	0	0	0	182	0	0	0	
03P	0	0	0	275	0	0	0	
04P	0	0	0	256	0	0	0	
05P	0	0	0	327	0	0	0	
06P	0	0	0	223	0	0	0	
07P	0	0	0	196	0	0	0	
08P	0	0	0	149	0	0	0	
09P	0	0	0	125	0	0	0	
10P	0	0	0	86	0	0	0	
11P	0	0	0	58	0	0	0	
TOT	0	0	0	3684	74	0	0	

STATE OF CONNECTICUT
DEPARTMENT OF TRANSPORTATION
BUREAU OF POLICY AND PLANNING
PLANNING INVENTORY AND DATA

TRAFFIC RECORDER DATA

TOWN OF PLAINVILLE

ROUTE 84

DIRECTION E

EB ON RAMP FROM ROUTE 72 EB

DAY	SUN	MON	TUE	WED	THU	FRI	SAT
DATE	0	0	0	06/30/2010	07/01/2010	0	0
TYPE							
HOUR							

2010 ADT = 24500

ACF = NA

12A	0	0	0	0	161	0	0
01A	0	0	0	0	134	0	0
02A	0	0	0	0	94	0	0
03A	0	0	0	118	0	0	0
04A	0	0	0	235	0	0	0
05A	0	0	0	762	0	0	0
06A	0	0	0	1999	0	0	0
07A	0	0	0	2800	0	0	0
08A	0	0	0	2367	0	0	0
09A	0	0	0	1570	0	0	0
10A	0	0	0	1327	0	0	0
11A	0	0	0	1375	0	0	0
12P	0	0	0	1399	0	0	0
01P	0	0	0	1400	0	0	0
02P	0	0	0	1447	0	0	0
03P	0	0	0	1682	0	0	0
04P	0	0	0	1832	0	0	0
05P	0	0	0	1870	0	0	0
06P	0	0	0	1407	0	0	0
07P	0	0	0	999	0	0	0
08P	0	0	0	785	0	0	0
09P	0	0	0	687	0	0	0
10P	0	0	0	468	0	0	0
11P	0	0	0	331	0	0	0
TOT	0	0	0	26860	389	0	0

STATE OF CONNECTICUT
DEPARTMENT OF TRANSPORTATION
BUREAU OF POLICY AND PLANNING
PLANNING INVENTORY AND DATA

TRAFFIC RECORDER DATA

TOWN OF PLAINVILLE	ROUTE 84						DIRECTION W
WB OFF RAMP TO ROUTE 72 WB(EXIT 33)	SUN	MON	TUE	WED	THU	FRI	SAT
DAY	0	06/28/2010	06/29/2010	06/30/2010	0	0	0
DATE							
TYPE							
HOUR							
	2010 ADT = 28300		ACF = NA				

12A	0	0	268	297	0	0	0
01A	0	0	147	174	0	0	0
02A	0	0	100	148	0	0	0
03A	0	0	101	118	0	0	0
04A	0	0	170	165	0	0	0
05A	0	512	518	0	0	0	0
06A	0	1137	1136	0	0	0	0
07A	0	1577	1639	0	0	0	0
08A	0	1728	1709	0	0	0	0
09A	0	1357	1350	0	0	0	0
10A	0	1331	1346	0	0	0	0
11A	0	1466	1456	0	0	0	0
12P	0	1529	1641	0	0	0	0
01P	0	1622	1595	0	0	0	0
02P	0	1881	1913	0	0	0	0
03P	0	2712	2845	0	0	0	0
04P	0	3443	3570	0	0	0	0
05P	0	3266	3478	0	0	0	0
06P	0	1851	2025	0	0	0	0
07P	0	1351	1445	0	0	0	0
08P	0	1163	1308	0	0	0	0
09P	0	995	1078	0	0	0	0
10P	0	577	809	0	0	0	0
11P	0	449	575	0	0	0	0
TOT	0	29947	32222	902	0	0	0

STATE OF CONNECTICUT
DEPARTMENT OF TRANSPORTATION
BUREAU OF POLICY AND PLANNING
PLANNING INVENTORY AND DATA

TRAFFIC RECORDER DATA

TOWN OF PLAINVILLE	ROUTE 84							DIRECTION E
EB OFF RAMP TO ROUTE 72 EB (EXIT 35)	SUN	MON	TUE	WED	THU	FRI	SAT	
DAY	0	07/12/2010	07/13/2010	0	0	0	0	
DATE								
TYPE								
HOUR								
	2010 ADT = 25000		ACF = NA					

12A	0	0	159	0	0	0	0	
01A	0	0	134	0	0	0	0	
02A	0	80	0	0	0	0	0	
03A	0	88	0	0	0	0	0	
04A	0	214	0	0	0	0	0	
05A	0	668	0	0	0	0	0	
06A	0	1890	0	0	0	0	0	
07A	0	2877	0	0	0	0	0	
08A	0	2360	0	0	0	0	0	
09A	0	1661	0	0	0	0	0	
10A	0	1412	0	0	0	0	0	
11A	0	1396	0	0	0	0	0	
12P	0	1363	0	0	0	0	0	
01P	0	1362	0	0	0	0	0	
02P	0	1592	0	0	0	0	0	
03P	0	1871	0	0	0	0	0	
04P	0	1873	0	0	0	0	0	
05P	0	1902	0	0	0	0	0	
06P	0	1254	0	0	0	0	0	
07P	0	927	0	0	0	0	0	
08P	0	870	0	0	0	0	0	
09P	0	540	0	0	0	0	0	
10P	0	451	0	0	0	0	0	
11P	0	262	0	0	0	0	0	
TOT	0	26913	293	0	0	0	0	

STATE OF CONNECTICUT
DEPARTMENT OF TRANSPORTATION
BUREAU OF POLICY AND PLANNING
PLANNING INVENTORY AND DATA

TRAFFIC RECORDER DATA

TOWN OF PLAINVILLE

ROUTE 84

DIRECTION W

WB ON RAMP FROM ROUTE 72 WB

DAY	SUN	MON	TUE	WED	THU	FRI	SAT
DATE	0	07/12/2010	07/13/2010	0	0	0	0
TYPE							
HOUR							

2010 ADT = 26800 ACF = NA

12A	0	0	243	0	0	0	0
01A	0	0	125	0	0	0	0
02A	0	75	0	0	0	0	0
03A	0	107	0	0	0	0	0
04A	0	179	0	0	0	0	0
05A	0	526	0	0	0	0	0
06A	0	1088	0	0	0	0	0
07A	0	1570	0	0	0	0	0
08A	0	1619	0	0	0	0	0
09A	0	1335	0	0	0	0	0
10A	0	1355	0	0	0	0	0
11A	0	1471	0	0	0	0	0
12P	0	1492	0	0	0	0	0
01P	0	1486	0	0	0	0	0
02P	0	1815	0	0	0	0	0
03P	0	2440	0	0	0	0	0
04P	0	3235	0	0	0	0	0
05P	0	3185	0	0	0	0	0
06P	0	1765	0	0	0	0	0
07P	0	1219	0	0	0	0	0
08P	0	990	0	0	0	0	0
09P	0	843	0	0	0	0	0
10P	0	567	0	0	0	0	0
11P	0	397	0	0	0	0	0
TOT	0	28759	368	0	0	0	0

STATE OF CONNECTICUT
DEPARTMENT OF TRANSPORTATION
BUREAU OF POLICY AND PLANNING
PLANNING INVENTORY AND DATA

TRAFFIC RECORDER DATA

TOWN OF PLAINVILLE	ROUTE 84							DIRECTION E
EB ON RAMP TO I-84&RTE72 FROM SR 536	SUN	MON	TUE	WED	THU	FRI	SAT	
DAY	0	0	0	06/30/2010	07/01/2010	0	0	
DATE	0	0	0	06/30/2010	07/01/2010	0	0	
TYPE								
HOUR								
	2010 ADT = 6100		ACF = NA					

12A	0	0	0	0	73	0	0	
01A	0	0	0	0	43	0	0	
02A	0	0	0	0	38	0	0	
03A	0	0	0	0	25	0	0	
04A	0	0	0	38	0	0	0	
05A	0	0	0	121	0	0	0	
06A	0	0	0	400	0	0	0	
07A	0	0	0	640	0	0	0	
08A	0	0	0	502	0	0	0	
09A	0	0	0	346	0	0	0	
10A	0	0	0	329	0	0	0	
11A	0	0	0	323	0	0	0	
12P	0	0	0	424	0	0	0	
01P	0	0	0	364	0	0	0	
02P	0	0	0	414	0	0	0	
03P	0	0	0	432	0	0	0	
04P	0	0	0	424	0	0	0	
05P	0	0	0	457	0	0	0	
06P	0	0	0	373	0	0	0	
07P	0	0	0	287	0	0	0	
08P	0	0	0	252	0	0	0	
09P	0	0	0	251	0	0	0	
10P	0	0	0	173	0	0	0	
11P	0	0	0	92	0	0	0	
TOT	0	0	0	6642	179	0	0	

STATE OF CONNECTICUT
DEPARTMENT OF TRANSPORTATION
BUREAU OF POLICY AND PLANNING
PLANNING INVENTORY AND DATA

TRAFFIC RECORDER DATA

TOWN OF PLAINVILLE	ROUTE 84						DIRECTION E
EB ON RAMP TO I84 FROM SR 536(CROOKED ST)	SUN	MON	TUE	WED	THU	FRI	SAT
DAY	0	0	0	06/30/2010	07/01/2010	0	0
DATE	0	0	0	06/30/2010	07/01/2010	0	0
TYPE							
HOUR							
	2010 ADT = 2200		ACF = NA				

12A	0	0	0	0	40	0	0
01A	0	0	0	0	22	0	0
02A	0	0	0	0	17	0	0
03A	0	0	0	0	10	0	0
04A	0	0	0	12	0	0	0
05A	0	0	0	49	0	0	0
06A	0	0	0	175	0	0	0
07A	0	0	0	263	0	0	0
08A	0	0	0	169	0	0	0
09A	0	0	0	123	0	0	0
10A	0	0	0	119	0	0	0
11A	0	0	0	95	0	0	0
12P	0	0	0	159	0	0	0
01P	0	0	0	115	0	0	0
02P	0	0	0	150	0	0	0
03P	0	0	0	143	0	0	0
04P	0	0	0	120	0	0	0
05P	0	0	0	126	0	0	0
06P	0	0	0	138	0	0	0
07P	0	0	0	114	0	0	0
08P	0	0	0	89	0	0	0
09P	0	0	0	74	0	0	0
10P	0	0	0	58	0	0	0
11P	0	0	0	30	0	0	0
TOT	0	0	0	2321	89	0	0

STATE OF CONNECTICUT
 DEPARTMENT OF TRANSPORTATION
 BUREAU OF POLICY AND PLANNING
 PLANNING INVENTORY AND DATA

TRAFFIC RECORDER DATA

TOWN OF PLAINVILLE

ROUTE 84

DIRECTION W

WB ON RAMP FROM SR 536 (WOODFORD AVE)

DAY	SUN	MON	TUE	WED	THU	FRI	SAT
DATE	0	0	0	06/20/2007	06/21/2007	0	0
TYPE							
HOUR							

2007 ADT = 2900

ACF = NA

12A	0	0	0	0	19	0	0
01A	0	0	0	0	8	0	0
02A	0	0	0	0	4	0	0
03A	0	0	0	4	0	0	0
04A	0	0	0	26	0	0	0
05A	0	0	0	52	0	0	0
06A	0	0	0	141	0	0	0
07A	0	0	0	180	0	0	0
08A	0	0	0	154	0	0	0
09A	0	0	0	159	0	0	0
10A	0	0	0	151	0	0	0
11A	0	0	0	228	0	0	0
12P	0	0	0	228	0	0	0
01P	0	0	0	218	0	0	0
02P	0	0	0	249	0	0	0
03P	0	0	0	254	0	0	0
04P	0	0	0	238	0	0	0
05P	0	0	0	240	0	0	0
06P	0	0	0	166	0	0	0
07P	0	0	0	136	0	0	0
08P	0	0	0	147	0	0	0
09P	0	0	0	112	0	0	0
10P	0	0	0	57	0	0	0
11P	0	0	0	42	0	0	0
TOT	0	0	0	3182	31	0	0

STATE OF CONNECTICUT
DEPARTMENT OF TRANSPORTATION
BUREAU OF POLICY AND PLANNING
PLANNING INVENTORY AND DATA

TRAFFIC RECORDER DATA

TOWN OF PLAINVILLE	ROUTE 84						DIRECTION E
EB OFF RAMP TO SR 536 (EXIT 34 CROOKED ST)	SUN	MON	TUE	WED	THU	FRI	SAT
DAY	0	0	0	06/20/2007	06/21/2007	0	0
DATE							
TYPE							
HOUR							
	2007 ADT = 4400		ACF = NA				

12A	0	0	0	0	34	0	0
01A	0	0	0	0	22	0	0
02A	0	0	0	0	18	0	0
03A	0	0	0	0	10	0	0
04A	0	0	0	29	0	0	0
05A	0	0	0	104	0	0	0
06A	0	0	0	219	0	0	0
07A	0	0	0	304	0	0	0
08A	0	0	0	315	0	0	0
09A	0	0	0	277	0	0	0
10A	0	0	0	281	0	0	0
11A	0	0	0	292	0	0	0
12P	0	0	0	322	0	0	0
01P	0	0	0	283	0	0	0
02P	0	0	0	346	0	0	0
03P	0	0	0	345	0	0	0
04P	0	0	0	363	0	0	0
05P	0	0	0	366	0	0	0
06P	0	0	0	278	0	0	0
07P	0	0	0	263	0	0	0
08P	0	0	0	213	0	0	0
09P	0	0	0	121	0	0	0
10P	0	0	0	90	0	0	0
11P	0	0	0	65	0	0	0
TOT	0	0	0	4876	84	0	0

STATE OF CONNECTICUT
DEPARTMENT OF TRANSPORTATION
BUREAU OF POLICY AND PLANNING
PLANNING INVENTORY AND DATA

TRAFFIC RECORDER DATA

TOWN OF PLAINVILLE	ROUTE 84							DIRECTION W
WB ON RAMP FROM ROUTE 72 EB	SUN	MON	TUE	WED	THU	FRI	SAT	
DAY	0	0	0	06/20/2007	06/21/2007	0	0	
DATE								
TYPE								
HOUR								
	2007 ADT = 4900		ACF = NA					

12A	0	0	0	0	50	0	0	
01A	0	0	0	0	20	0	0	
02A	0	0	0	0	15	0	0	
03A	0	0	0	20	0	0	0	
04A	0	0	0	51	0	0	0	
05A	0	0	0	131	0	0	0	
06A	0	0	0	320	0	0	0	
07A	0	0	0	449	0	0	0	
08A	0	0	0	434	0	0	0	
09A	0	0	0	295	0	0	0	
10A	0	0	0	259	0	0	0	
11A	0	0	0	257	0	0	0	
12P	0	0	0	262	0	0	0	
01P	0	0	0	278	0	0	0	
02P	0	0	0	335	0	0	0	
03P	0	0	0	436	0	0	0	
04P	0	0	0	453	0	0	0	
05P	0	0	0	511	0	0	0	
06P	0	0	0	286	0	0	0	
07P	0	0	0	219	0	0	0	
08P	0	0	0	177	0	0	0	
09P	0	0	0	136	0	0	0	
10P	0	0	0	85	0	0	0	
11P	0	0	0	44	0	0	0	
TOT	0	0	0	5438	85	0	0	

STATE OF CONNECTICUT
DEPARTMENT OF TRANSPORTATION
BUREAU OF POLICY AND PLANNING
PLANNING INVENTORY AND DATA

TRAFFIC RECORDER DATA

TOWN OF PLAINVILLE	ROUTE 84							DIRECTION E
EB OFF RAMP TO ROUTE 72 WB (EXIT 33)	SUN	MON	TUE	WED	THU	FRI	SAT	
DAY	0	0	0	06/20/2007	06/21/2007	0	0	
DATE								
TYPE								
HOUR								
	2007 ADT = 3100		ACF = NA					

12A	0	0	0	0	27	0	0	
01A	0	0	0	0	12	0	0	
02A	0	0	0	0	10	0	0	
03A	0	0	0	0	10	0	0	
04A	0	0	0	20	0	0	0	
05A	0	0	0	74	0	0	0	
06A	0	0	0	176	0	0	0	
07A	0	0	0	277	0	0	0	
08A	0	0	0	255	0	0	0	
09A	0	0	0	162	0	0	0	
10A	0	0	0	132	0	0	0	
11A	0	0	0	155	0	0	0	
12P	0	0	0	156	0	0	0	
01P	0	0	0	175	0	0	0	
02P	0	0	0	180	0	0	0	
03P	0	0	0	260	0	0	0	
04P	0	0	0	273	0	0	0	
05P	0	0	0	273	0	0	0	
06P	0	0	0	247	0	0	0	
07P	0	0	0	194	0	0	0	
08P	0	0	0	156	0	0	0	
09P	0	0	0	137	0	0	0	
10P	0	0	0	105	0	0	0	
11P	0	0	0	54	0	0	0	
TOT	0	0	0	3461	59	0	0	

STATE OF CONNECTICUT
DEPARTMENT OF TRANSPORTATION
BUREAU OF POLICY AND PLANNING
PLANNING INVENTORY AND DATA

TRAFFIC RECORDER DATA

TOWN OF PLAINVILLE	ROUTE 84							DIRECTION E
EB ON RAMP FROM ROUTE 72 EB	SUN	MON	TUE	WED	THU	FRI	SAT	
DAY	0	0	0	06/20/2007	06/21/2007	0	0	
DATE	0	0	0	06/20/2007	06/21/2007	0	0	
TYPE								
HOUR								
	2007 ADT = 25000		ACF = NA					

12A	0	0	0	0	183	0	0	
01A	0	0	0	0	80	0	0	
02A	0	0	0	0	117	0	0	
03A	0	0	0	110	0	0	0	
04A	0	0	0	286	0	0	0	
05A	0	0	0	864	0	0	0	
06A	0	0	0	2261	0	0	0	
07A	0	0	0	3264	0	0	0	
08A	0	0	0	2626	0	0	0	
09A	0	0	0	1500	0	0	0	
10A	0	0	0	1392	0	0	0	
11A	0	0	0	1306	0	0	0	
12P	0	0	0	1333	0	0	0	
01P	0	0	0	1336	0	0	0	
02P	0	0	0	1400	0	0	0	
03P	0	0	0	1666	0	0	0	
04P	0	0	0	1896	0	0	0	
05P	0	0	0	1911	0	0	0	
06P	0	0	0	1346	0	0	0	
07P	0	0	0	932	0	0	0	
08P	0	0	0	781	0	0	0	
09P	0	0	0	627	0	0	0	
10P	0	0	0	537	0	0	0	
11P	0	0	0	292	0	0	0	
TOT	0	0	0	27666	380	0	0	

STATE OF CONNECTICUT
 DEPARTMENT OF TRANSPORTATION
 BUREAU OF POLICY AND PLANNING
 PLANNING INVENTORY AND DATA

TRAFFIC RECORDER DATA

TOWN OF PLAINVILLE	ROUTE 84							DIRECTION W
WB OFF RAMP TO ROUTE 72 WB(EXIT 33)	SUN	MON	TUE	WED	THU	FRI	SAT	
DAY	0	0	0	06/20/2007	06/21/2007	0	0	
DATE								
TYPE								
HOUR								
	2007 ADT = 28300		ACF = NA					

12A	0	0	0	0	352	0	0	
01A	0	0	0	0	219	0	0	
02A	0	0	0	0	145	0	0	
03A	0	0	0	128	0	0	0	
04A	0	0	0	158	0	0	0	
05A	0	0	0	553	0	0	0	
06A	0	0	0	1165	0	0	0	
07A	0	0	0	1631	0	0	0	
08A	0	0	0	1668	0	0	0	
09A	0	0	0	1273	0	0	0	
10A	0	0	0	1291	0	0	0	
11A	0	0	0	1469	0	0	0	
12P	0	0	0	1642	0	0	0	
01P	0	0	0	1594	0	0	0	
02P	0	0	0	1850	0	0	0	
03P	0	0	0	2720	0	0	0	
04P	0	0	0	3313	0	0	0	
05P	0	0	0	3231	0	0	0	
06P	0	0	0	2036	0	0	0	
07P	0	0	0	1532	0	0	0	
08P	0	0	0	1347	0	0	0	
09P	0	0	0	1190	0	0	0	
10P	0	0	0	809	0	0	0	
11P	0	0	0	528	0	0	0	
TOT	0	0	0	31128	716	0	0	

STATE OF CONNECTICUT
 DEPARTMENT OF TRANSPORTATION
 BUREAU OF POLICY AND PLANNING
 PLANNING INVENTORY AND DATA

TRAFFIC RECORDER DATA

TOWN OF PLAINVILLE	ROUTE 84							DIRECTION E
EB OFF RAMP TO ROUTE 72 EB (EXIT 35)	SUN	MON	TUE	WED	THU	FRI	SAT	
DAY	0	06/25/2007	06/26/2007	0	0	0	0	
DATE								
TYPE								
HOUR								
	2007 ADT = 24600		ACF = NA					

12A	0	0	196	0	0	0	0	
01A	0	0	90	0	0	0	0	
02A	0	0	85	0	0	0	0	
03A	0	93	0	0	0	0	0	
04A	0	224	0	0	0	0	0	
05A	0	771	0	0	0	0	0	
06A	0	2015	0	0	0	0	0	
07A	0	3069	0	0	0	0	0	
08A	0	2568	0	0	0	0	0	
09A	0	1585	0	0	0	0	0	
10A	0	1343	0	0	0	0	0	
11A	0	1237	0	0	0	0	0	
12P	0	1342	0	0	0	0	0	
01P	0	1340	0	0	0	0	0	
02P	0	1450	0	0	0	0	0	
03P	0	1861	0	0	0	0	0	
04P	0	1953	0	0	0	0	0	
05P	0	1934	0	0	0	0	0	
06P	0	1305	0	0	0	0	0	
07P	0	902	0	0	0	0	0	
08P	0	820	0	0	0	0	0	
09P	0	616	0	0	0	0	0	
10P	0	491	0	0	0	0	0	
11P	0	325	0	0	0	0	0	
TOT	0	27244	371	0	0	0	0	

STATE OF CONNECTICUT
 DEPARTMENT OF TRANSPORTATION
 BUREAU OF POLICY AND PLANNING
 PLANNING INVENTORY AND DATA

TRAFFIC RECORDER DATA

TOWN OF PLAINVILLE	ROUTE 84							DIRECTION W
WB ON RAMP FROM ROUTE 72 WB	SUN	MON	TUE	WED	THU	FRI	SAT	
DAY	0	06/25/2007	06/26/2007	0	0	0	0	
DATE								
TYPE								
HOUR								
	2007 ADT = 26400		ACF = NA					

12A	0	0	232	0	0	0	0	
01A	0	0	127	0	0	0	0	
02A	0	0	111	0	0	0	0	
03A	0	96	0	0	0	0	0	
04A	0	174	0	0	0	0	0	
05A	0	590	0	0	0	0	0	
06A	0	1261	0	0	0	0	0	
07A	0	1662	0	0	0	0	0	
08A	0	1611	0	0	0	0	0	
09A	0	1258	0	0	0	0	0	
10A	0	1351	0	0	0	0	0	
11A	0	1441	0	0	0	0	0	
12P	0	1423	0	0	0	0	0	
01P	0	1451	0	0	0	0	0	
02P	0	1794	0	0	0	0	0	
03P	0	2536	0	0	0	0	0	
04P	0	3284	0	0	0	0	0	
05P	0	3143	0	0	0	0	0	
06P	0	1798	0	0	0	0	0	
07P	0	1355	0	0	0	0	0	
08P	0	1152	0	0	0	0	0	
09P	0	813	0	0	0	0	0	
10P	0	545	0	0	0	0	0	
11P	0	400	0	0	0	0	0	
TOT	0	29138	470	0	0	0	0	

STATE OF CONNECTICUT
 DEPARTMENT OF TRANSPORTATION
 BUREAU OF POLICY AND PLANNING
 PLANNING INVENTORY AND DATA

TRAFFIC RECORDER DATA

TOWN OF PLAINVILLE	ROUTE 84						DIRECTION E
EB ON RAMP TO I84 FROM SR 536(CROOKED ST)	SUN	MON	TUE	WED	THU	FRI	SAT
DAY							
DATE	0	0	0	06/20/2007	06/21/2007	0	0
TYPE							
HOUR							
	2007 ADT = 2400		ACF = NA				

12A	0	0	0	0	51	0	0
01A	0	0	0	0	40	0	0
02A	0	0	0	0	30	0	0
03A	0	0	0	0	29	0	0
04A	0	0	0	16	16	0	0
05A	0	0	0	50	0	0	0
06A	0	0	0	164	0	0	0
07A	0	0	0	248	0	0	0
08A	0	0	0	176	0	0	0
09A	0	0	0	121	0	0	0
10A	0	0	0	113	0	0	0
11A	0	0	0	123	0	0	0
12P	0	0	0	150	0	0	0
01P	0	0	0	169	0	0	0
02P	0	0	0	184	0	0	0
03P	0	0	0	164	0	0	0
04P	0	0	0	156	0	0	0
05P	0	0	0	151	0	0	0
06P	0	0	0	151	0	0	0
07P	0	0	0	98	0	0	0
08P	0	0	0	76	0	0	0
09P	0	0	0	82	0	0	0
10P	0	0	0	61	0	0	0
11P	0	0	0	50	0	0	0
TOT	0	0	0	2503	166	0	0

STATE OF CONNECTICUT
 DEPARTMENT OF TRANSPORTATION
 BUREAU OF POLICY AND PLANNING
 PLANNING INVENTORY AND DATA

TRAFFIC RECORDER DATA

TOWN OF NEW BRITAIN	ROUTE 84						DIRECTION W
WB OFF RAMP TO ROUTE 72 EB (EXIT 35)	SUN	MON	TUE	WED	THU	FRI	SAT
DAY	0	06/03/2013	06/04/2013	06/05/2013	0	0	0
DATE							
TYPE							
HOUR							
	2013 ADT = 4400	ACF = NA					

12A	0	0	31	36	0	0	0
01A	0	0	13	17	0	0	0
02A	0	0	15	14	0	0	0
03A	0	0	4	7	0	0	0
04A	0	12	7	0	0	0	0
05A	0	69	79	0	0	0	0
06A	0	224	258	0	0	0	0
07A	0	303	352	0	0	0	0
08A	0	373	359	0	0	0	0
09A	0	224	258	0	0	0	0
10A	0	209	264	0	0	0	0
11A	0	201	235	0	0	0	0
12P	0	218	270	0	0	0	0
01P	0	225	258	0	0	0	0
02P	0	291	293	0	0	0	0
03P	0	386	438	0	0	0	0
04P	0	498	556	0	0	0	0
05P	0	557	570	0	0	0	0
06P	0	289	340	0	0	0	0
07P	0	173	182	0	0	0	0
08P	0	150	182	0	0	0	0
09P	0	103	110	0	0	0	0
10P	0	60	87	0	0	0	0
11P	0	50	42	0	0	0	0
TOT	0	4615	5203	74	0	0	0

STATE OF CONNECTICUT
DEPARTMENT OF TRANSPORTATION
BUREAU OF POLICY AND PLANNING
PLANNING INVENTORY AND DATA

TRAFFIC RECORDER DATA

TOWN OF NEW BRITAIN	ROUTE 84						DIRECTION E
EB ON RAMP FROM ROUTE 72 WB	SUN	MON	TUE	WED	THU	FRI	SAT
DAY	0	06/03/2013	06/04/2013	06/05/2013	0	0	0
DATE							
TYPE							
HOUR							
	2013 ADT = 3200		ACF = NA				

12A	0	0	14	14	0	0	0
01A	0	0	15	9	0	0	0
02A	0	0	13	9	0	0	0
03A	0	0	13	8	0	0	0
04A	0	25	23	0	0	0	0
05A	0	61	75	0	0	0	0
06A	0	173	184	0	0	0	0
07A	0	358	357	0	0	0	0
08A	0	366	362	0	0	0	0
09A	0	219	205	0	0	0	0
10A	0	212	209	0	0	0	0
11A	0	198	192	0	0	0	0
12P	0	189	195	0	0	0	0
01P	0	211	205	0	0	0	0
02P	0	217	229	0	0	0	0
03P	0	221	225	0	0	0	0
04P	0	247	256	0	0	0	0
05P	0	258	265	0	0	0	0
06P	0	176	142	0	0	0	0
07P	0	117	115	0	0	0	0
08P	0	94	95	0	0	0	0
09P	0	97	92	0	0	0	0
10P	0	64	65	0	0	0	0
11P	0	43	50	0	0	0	0
TOT	0	3546	3596	40	0	0	0

STATE OF CONNECTICUT
DEPARTMENT OF TRANSPORTATION
BUREAU OF POLICY AND PLANNING
PLANNING INVENTORY AND DATA

TRAFFIC RECORDER DATA

TOWN OF NEW BRITAIN

ROUTE 84

DIRECTION W

WB OFF RAMP TO SLATER ROAD (EXIT 36)

DAY	SUN	MON	TUE	WED	THU	FRI	SAT
DATE	0	06/03/2013	06/04/2013	06/05/2013	0	0	0
TYPE							
HOUR							

2013 ADT = 1800 ACF = NA

12A	0	0	34	31	0	0	0
01A	0	0	9	8	0	0	0
02A	0	0	10	7	0	0	0
03A	0	4	7	0	0	0	0
04A	0	5	5	0	0	0	0
05A	0	22	27	0	0	0	0
06A	0	73	93	0	0	0	0
07A	0	99	113	0	0	0	0
08A	0	129	166	0	0	0	0
09A	0	84	107	0	0	0	0
10A	0	69	82	0	0	0	0
11A	0	78	89	0	0	0	0
12P	0	99	108	0	0	0	0
01P	0	90	101	0	0	0	0
02P	0	100	117	0	0	0	0
03P	0	152	196	0	0	0	0
04P	0	189	207	0	0	0	0
05P	0	204	187	0	0	0	0
06P	0	117	97	0	0	0	0
07P	0	86	98	0	0	0	0
08P	0	77	73	0	0	0	0
09P	0	63	87	0	0	0	0
10P	0	52	56	0	0	0	0
11P	0	60	42	0	0	0	0
TOT	0	1852	2111	46	0	0	0

STATE OF CONNECTICUT
DEPARTMENT OF TRANSPORTATION
BUREAU OF POLICY AND PLANNING
PLANNING INVENTORY AND DATA

TRAFFIC RECORDER DATA

TOWN OF NEW BRITAIN	ROUTE 84						DIRECTION W
WB ON RAMP FROM SLATER ROAD	SUN	MON	TUE	WED	THU	FRI	SAT
DAY	0	06/03/2013	06/04/2013	06/05/2013	0	0	0
DATE							
TYPE							
HOUR							
	2013 ADT = 1900		ACF = NA				

12A	0	0	11	10	0	0	0
01A	0	0	4	10	0	0	0
02A	0	0	4	6	0	0	0
03A	0	5	2	0	0	0	0
04A	0	21	18	0	0	0	0
05A	0	61	76	0	0	0	0
06A	0	93	108	0	0	0	0
07A	0	126	136	0	0	0	0
08A	0	139	122	0	0	0	0
09A	0	81	109	0	0	0	0
10A	0	61	84	0	0	0	0
11A	0	86	92	0	0	0	0
12P	0	92	95	0	0	0	0
01P	0	76	121	0	0	0	0
02P	0	167	169	0	0	0	0
03P	0	178	184	0	0	0	0
04P	0	219	231	0	0	0	0
05P	0	205	242	0	0	0	0
06P	0	126	112	0	0	0	0
07P	0	78	86	0	0	0	0
08P	0	66	86	0	0	0	0
09P	0	48	47	0	0	0	0
10P	0	26	29	0	0	0	0
11P	0	29	29	0	0	0	0
TOT	0	1983	2197	26	0	0	0

STATE OF CONNECTICUT
DEPARTMENT OF TRANSPORTATION
BUREAU OF POLICY AND PLANNING
PLANNING INVENTORY AND DATA

TRAFFIC RECORDER DATA

TOWN OF NEW BRITAIN	ROUTE 84						DIRECTION E	
EB OFF RAMP TO SLATER ROAD (EXIT 36)	SUN	MON	TUE	WED	THU	FRI	SAT	
DAY	0	06/03/2013	06/04/2013	06/05/2013	0	0	0	
DATE								
TYPE								
HOUR								
	2013 ADT = 2200	ACF = NA						

12A	0	0	10	16	0	0	0	
01A	0	0	11	16	0	0	0	
02A	0	7	6	0	0	0	0	
03A	0	0	12	0	0	0	0	
04A	0	8	7	0	0	0	0	
05A	0	19	27	0	0	0	0	
06A	0	118	137	0	0	0	0	
07A	0	261	254	0	0	0	0	
08A	0	254	381	0	0	0	0	
09A	0	124	252	0	0	0	0	
10A	0	72	84	0	0	0	0	
11A	0	93	97	0	0	0	0	
12P	0	85	101	0	0	0	0	
01P	0	116	134	0	0	0	0	
02P	0	114	155	0	0	0	0	
03P	0	167	179	0	0	0	0	
04P	0	142	168	0	0	0	0	
05P	0	167	149	0	0	0	0	
06P	0	104	118	0	0	0	0	
07P	0	69	82	0	0	0	0	
08P	0	94	111	0	0	0	0	
09P	0	69	72	0	0	0	0	
10P	0	39	59	0	0	0	0	
11P	0	49	29	0	0	0	0	
TOT	0	2171	2635	32	0	0	0	

STATE OF CONNECTICUT
DEPARTMENT OF TRANSPORTATION
BUREAU OF POLICY AND PLANNING
PLANNING INVENTORY AND DATA

TRAFFIC RECORDER DATA

TOWN OF NEW BRITAIN		ROUTE 84						DIRECTION E
EB ON RAMP FROM SLATER ROAD		SUN	MON	TUE	WED	THU	FRI	SAT
DAY	DATE	0	06/03/2013	06/04/2013	06/05/2013	0	0	0
TYPE	HOUR	2013 ADT = 1500		ACF = NA				

12A		0	0	10	6	0	0	0
01A		0	0	5	2	0	0	0
02A		0	0	4	5	0	0	0
03A		0	8	3	0	0	0	0
04A		0	14	24	0	0	0	0
05A		0	46	44	0	0	0	0
06A		0	114	129	0	0	0	0
07A		0	161	181	0	0	0	0
08A		0	104	156	0	0	0	0
09A		0	73	126	0	0	0	0
10A		0	66	97	0	0	0	0
11A		0	69	101	0	0	0	0
12P		0	71	90	0	0	0	0
01P		0	68	83	0	0	0	0
02P		0	111	122	0	0	0	0
03P		0	144	134	0	0	0	0
04P		0	118	133	0	0	0	0
05P		0	131	117	0	0	0	0
06P		0	94	63	0	0	0	0
07P		0	48	53	0	0	0	0
08P		0	50	48	0	0	0	0
09P		0	40	39	0	0	0	0
10P		0	28	37	0	0	0	0
11P		0	21	11	0	0	0	0
TOT		0	1579	1810	13	0	0	0

STATE OF CONNECTICUT
DEPARTMENT OF TRANSPORTATION
BUREAU OF POLICY AND PLANNING
PLANNING INVENTORY AND DATA

TRAFFIC RECORDER DATA

TOWN OF NEW BRITAIN	ROUTE 84							DIRECTION W
WB OFF RAMP TO ROUTE 72 EB (EXIT 35)	SUN	MON	TUE	WED	THU	FRI	SAT	
DAY	0	0	0	06/30/2010	07/01/2010	0	0	
DATE								
TYPE								
HOUR								
	2010 ADT = 4300		ACF = NA					

12A	0	0	0	0	48	0	0	
01A	0	0	0	0	20	0	0	
02A	0	0	0	0	16	0	0	
03A	0	0	0	15	0	0	0	
04A	0	0	0	13	0	0	0	
05A	0	0	0	66	0	0	0	
06A	0	0	0	193	0	0	0	
07A	0	0	0	322	0	0	0	
08A	0	0	0	306	0	0	0	
09A	0	0	0	248	0	0	0	
10A	0	0	0	221	0	0	0	
11A	0	0	0	272	0	0	0	
12P	0	0	0	257	0	0	0	
01P	0	0	0	249	0	0	0	
02P	0	0	0	287	0	0	0	
03P	0	0	0	342	0	0	0	
04P	0	0	0	489	0	0	0	
05P	0	0	0	474	0	0	0	
06P	0	0	0	298	0	0	0	
07P	0	0	0	199	0	0	0	
08P	0	0	0	160	0	0	0	
09P	0	0	0	143	0	0	0	
10P	0	0	0	108	0	0	0	
11P	0	0	0	67	0	0	0	
TOT	0	0	0	4729	84	0	0	

STATE OF CONNECTICUT
 DEPARTMENT OF TRANSPORTATION
 BUREAU OF POLICY AND PLANNING
 PLANNING INVENTORY AND DATA

TRAFFIC RECORDER DATA

TOWN OF NEW BRITAIN	ROUTE 84							DIRECTION E
EB ON RAMP FROM ROUTE 72 WB	SUN	MON	TUE	WED	THU	FRI	SAT	
DAY	0	0	0	06/30/2010	07/01/2010	0	0	
DATE								
TYPE								
HOUR								
	2010 ADT = 3300		ACF = NA					

12A	0	0	0	0	23	0	0	
01A	0	0	0	0	21	0	0	
02A	0	0	0	6	0	0	0	
03A	0	0	0	9	0	0	0	
04A	0	0	0	24	0	0	0	
05A	0	0	0	60	0	0	0	
06A	0	0	0	188	0	0	0	
07A	0	0	0	397	0	0	0	
08A	0	0	0	338	0	0	0	
09A	0	0	0	217	0	0	0	
10A	0	0	0	173	0	0	0	
11A	0	0	0	163	0	0	0	
12P	0	0	0	200	0	0	0	
01P	0	0	0	234	0	0	0	
02P	0	0	0	231	0	0	0	
03P	0	0	0	226	0	0	0	
04P	0	0	0	282	0	0	0	
05P	0	0	0	217	0	0	0	
06P	0	0	0	185	0	0	0	
07P	0	0	0	156	0	0	0	
08P	0	0	0	97	0	0	0	
09P	0	0	0	102	0	0	0	
10P	0	0	0	62	0	0	0	
11P	0	0	0	54	0	0	0	
TOT	0	0	0	3621	44	0	0	

STATE OF CONNECTICUT
DEPARTMENT OF TRANSPORTATION
BUREAU OF POLICY AND PLANNING
PLANNING INVENTORY AND DATA

TRAFFIC RECORDER DATA

TOWN OF NEW BRITAIN	ROUTE 84						DIRECTION W
WB OFF RAMP TO SLATER ROAD (EXIT 36)	SUN	MON	TUE	WED	THU	FRI	SAT
DAY							
DATE	0	0	0	06/30/2010	07/01/2010	0	0
TYPE							
HOUR							
	2010 ADT = 1700		ACF = NA				

12A	0	0	0	0	32	0	0
01A	0	0	0	0	15	0	0
02A	0	0	0	9	0	0	0
03A	0	0	0	3	0	0	0
04A	0	0	0	9	0	0	0
05A	0	0	0	27	0	0	0
06A	0	0	0	40	0	0	0
07A	0	0	0	90	0	0	0
08A	0	0	0	131	0	0	0
09A	0	0	0	68	0	0	0
10A	0	0	0	82	0	0	0
11A	0	0	0	79	0	0	0
12P	0	0	0	93	0	0	0
01P	0	0	0	82	0	0	0
02P	0	0	0	110	0	0	0
03P	0	0	0	167	0	0	0
04P	0	0	0	176	0	0	0
05P	0	0	0	173	0	0	0
06P	0	0	0	116	0	0	0
07P	0	0	0	99	0	0	0
08P	0	0	0	93	0	0	0
09P	0	0	0	82	0	0	0
10P	0	0	0	67	0	0	0
11P	0	0	0	50	0	0	0
TOT	0	0	0	1846	47	0	0

STATE OF CONNECTICUT
DEPARTMENT OF TRANSPORTATION
BUREAU OF POLICY AND PLANNING
PLANNING INVENTORY AND DATA

TRAFFIC RECORDER DATA

TOWN OF NEW BRITAIN

ROUTE 84

DIRECTION W

WB ON RAMP FROM SLATER ROAD

DAY	SUN	MON	TUE	WED	THU	FRI	SAT
DATE	0	0	0	06/30/2010	07/01/2010	0	0
TYPE							
HOUR							

2010 ADT = 1900 ACF = NA

12A	0	0	0	0	24	0	0
01A	0	0	0	0	9	0	0
02A	0	0	0	13	0	0	0
03A	0	0	0	5	0	0	0
04A	0	0	0	15	0	0	0
05A	0	0	0	59	0	0	0
06A	0	0	0	111	0	0	0
07A	0	0	0	99	0	0	0
08A	0	0	0	116	0	0	0
09A	0	0	0	77	0	0	0
10A	0	0	0	96	0	0	0
11A	0	0	0	99	0	0	0
12P	0	0	0	107	0	0	0
01P	0	0	0	113	0	0	0
02P	0	0	0	113	0	0	0
03P	0	0	0	155	0	0	0
04P	0	0	0	203	0	0	0
05P	0	0	0	206	0	0	0
06P	0	0	0	137	0	0	0
07P	0	0	0	107	0	0	0
08P	0	0	0	62	0	0	0
09P	0	0	0	67	0	0	0
10P	0	0	0	50	0	0	0
11P	0	0	0	41	0	0	0
TOT	0	0	0	2051	33	0	0

STATE OF CONNECTICUT
DEPARTMENT OF TRANSPORTATION
BUREAU OF POLICY AND PLANNING
PLANNING INVENTORY AND DATA

TRAFFIC RECORDER DATA

TOWN OF NEW BRITAIN		ROUTE 84						DIRECTION E
EB OFF RAMP TO SLATER ROAD (EXIT 36)		SUN	MON	TUE	WED	THU	FRI	SAT
DAY	DATE	0	0	0	06/30/2010	07/01/2010	0	0
TYPE	HOUR	2010 ADT = 1900		ACF = NA				

12A		0	0	0	0	20	0	0
01A		0	0	0	0	13	0	0
02A		0	0	0	12	0	0	0
03A		0	0	0	4	0	0	0
04A		0	0	0	6	0	0	0
05A		0	0	0	25	0	0	0
06A		0	0	0	80	0	0	0
07A		0	0	0	189	0	0	0
08A		0	0	0	201	0	0	0
09A		0	0	0	89	0	0	0
10A		0	0	0	80	0	0	0
11A		0	0	0	87	0	0	0
12P		0	0	0	91	0	0	0
01P		0	0	0	116	0	0	0
02P		0	0	0	127	0	0	0
03P		0	0	0	165	0	0	0
04P		0	0	0	164	0	0	0
05P		0	0	0	150	0	0	0
06P		0	0	0	122	0	0	0
07P		0	0	0	79	0	0	0
08P		0	0	0	88	0	0	0
09P		0	0	0	98	0	0	0
10P		0	0	0	63	0	0	0
11P		0	0	0	48	0	0	0
TOT		0	0	0	2084	33	0	0

STATE OF CONNECTICUT
DEPARTMENT OF TRANSPORTATION
BUREAU OF POLICY AND PLANNING
PLANNING INVENTORY AND DATA

TRAFFIC RECORDER DATA

TOWN OF NEW BRITAIN		ROUTE 84						DIRECTION E
EB ON RAMP FROM SLATER ROAD		SUN	MON	TUE	WED	THU	FRI	SAT
DAY	DATE	0	0	0	06/30/2010	07/01/2010	0	0
TYPE	HOUR	2010 ADT = 1500		ACF = NA				

12A		0	0	0	0	14	0	0
01A		0	0	0	0	8	0	0
02A		0	0	0	4	0	0	0
03A		0	0	0	4	0	0	0
04A		0	0	0	12	0	0	0
05A		0	0	0	37	0	0	0
06A		0	0	0	131	0	0	0
07A		0	0	0	158	0	0	0
08A		0	0	0	154	0	0	0
09A		0	0	0	88	0	0	0
10A		0	0	0	64	0	0	0
11A		0	0	0	79	0	0	0
12P		0	0	0	91	0	0	0
01P		0	0	0	85	0	0	0
02P		0	0	0	92	0	0	0
03P		0	0	0	93	0	0	0
04P		0	0	0	111	0	0	0
05P		0	0	0	116	0	0	0
06P		0	0	0	94	0	0	0
07P		0	0	0	60	0	0	0
08P		0	0	0	52	0	0	0
09P		0	0	0	45	0	0	0
10P		0	0	0	47	0	0	0
11P		0	0	0	29	0	0	0
TOT		0	0	0	1646	22	0	0

STATE OF CONNECTICUT
DEPARTMENT OF TRANSPORTATION
BUREAU OF POLICY AND PLANNING
PLANNING INVENTORY AND DATA

TRAFFIC RECORDER DATA

TOWN OF NEW BRITAIN

ROUTE 84

DIRECTION W

WB OFF RAMP TO ROUTE 72 EB (EXIT 35)

DAY	SUN	MON	TUE	WED	THU	FRI	SAT
DATE	0	06/25/2007	06/26/2007	0	0	0	0
TYPE							
HOUR							

2007 ADT = 4300 ACF = NA

12A	0	0	42	0	0	0	0
01A	0	0	39	0	0	0	0
02A	0	0	41	0	0	0	0
03A	0	12	0	0	0	0	0
04A	0	20	0	0	0	0	0
05A	0	66	0	0	0	0	0
06A	0	190	0	0	0	0	0
07A	0	342	0	0	0	0	0
08A	0	304	0	0	0	0	0
09A	0	240	0	0	0	0	0
10A	0	212	0	0	0	0	0
11A	0	270	0	0	0	0	0
12P	0	256	0	0	0	0	0
01P	0	298	0	0	0	0	0
02P	0	313	0	0	0	0	0
03P	0	355	0	0	0	0	0
04P	0	481	0	0	0	0	0
05P	0	470	0	0	0	0	0
06P	0	242	0	0	0	0	0
07P	0	157	0	0	0	0	0
08P	0	173	0	0	0	0	0
09P	0	138	0	0	0	0	0
10P	0	109	0	0	0	0	0
11P	0	81	0	0	0	0	0
TOT	0	4729	122	0	0	0	0

STATE OF CONNECTICUT
DEPARTMENT OF TRANSPORTATION
BUREAU OF POLICY AND PLANNING
PLANNING INVENTORY AND DATA

TRAFFIC RECORDER DATA

TOWN OF NEW BRITAIN	ROUTE 84							DIRECTION E
EB ON RAMP FROM ROUTE 72 WB	SUN	MON	TUE	WED	THU	FRI	SAT	
DAY	0	06/25/2007	06/26/2007	0	0	0	0	
DATE								
TYPE								
HOUR								
	2007 ADT = 3400		ACF = NA					

12A	0	0	29	0	0	0	0	
01A	0	0	14	0	0	0	0	
02A	0	0	9	0	0	0	0	
03A	0	10	0	0	0	0	0	
04A	0	21	0	0	0	0	0	
05A	0	65	0	0	0	0	0	
06A	0	208	0	0	0	0	0	
07A	0	424	0	0	0	0	0	
08A	0	402	0	0	0	0	0	
09A	0	191	0	0	0	0	0	
10A	0	210	0	0	0	0	0	
11A	0	218	0	0	0	0	0	
12P	0	204	0	0	0	0	0	
01P	0	211	0	0	0	0	0	
02P	0	239	0	0	0	0	0	
03P	0	260	0	0	0	0	0	
04P	0	254	0	0	0	0	0	
05P	0	233	0	0	0	0	0	
06P	0	187	0	0	0	0	0	
07P	0	151	0	0	0	0	0	
08P	0	112	0	0	0	0	0	
09P	0	94	0	0	0	0	0	
10P	0	67	0	0	0	0	0	
11P	0	52	0	0	0	0	0	
TOT	0	3813	52	0	0	0	0	

STATE OF CONNECTICUT
 DEPARTMENT OF TRANSPORTATION
 BUREAU OF POLICY AND PLANNING
 PLANNING INVENTORY AND DATA

TRAFFIC RECORDER DATA

TOWN OF NEW BRITAIN

ROUTE 84

DIRECTION W

WB OFF RAMP TO SLATER ROAD (EXIT 36)

DAY	SUN	MON	TUE	WED	THU	FRI	SAT
DATE	0	0	0	06/20/2007	06/21/2007	0	0
TYPE							
HOUR							

2007 ADT = 1800

ACF = NA

12A	0	0	0	0	24	0	0
01A	0	0	0	0	25	0	0
02A	0	0	0	0	12	0	0
03A	0	0	0	0	5	0	0
04A	0	0	0	0	10	0	0
05A	0	0	0	20	0	0	0
06A	0	0	0	65	0	0	0
07A	0	0	0	108	0	0	0
08A	0	0	0	137	0	0	0
09A	0	0	0	79	0	0	0
10A	0	0	0	76	0	0	0
11A	0	0	0	64	0	0	0
12P	0	0	0	96	0	0	0
01P	0	0	0	111	0	0	0
02P	0	0	0	124	0	0	0
03P	0	0	0	157	0	0	0
04P	0	0	0	199	0	0	0
05P	0	0	0	189	0	0	0
06P	0	0	0	146	0	0	0
07P	0	0	0	103	0	0	0
08P	0	0	0	88	0	0	0
09P	0	0	0	80	0	0	0
10P	0	0	0	76	0	0	0
11P	0	0	0	30	0	0	0
TOT	0	0	0	1948	76	0	0

STATE OF CONNECTICUT
DEPARTMENT OF TRANSPORTATION
BUREAU OF POLICY AND PLANNING
PLANNING INVENTORY AND DATA

TRAFFIC RECORDER DATA

TOWN OF NEW BRITAIN

ROUTE 84

DIRECTION W

WB ON RAMP FROM SLATER ROAD

DAY	SUN	MON	TUE	WED	THU	FRI	SAT
DATE	0	0	0	06/20/2007	06/21/2007	0	0
TYPE							
HOUR							

2007 ADT = 1800 ACF = NA

12A	0	0	0	0	5	0	0
01A	0	0	0	0	7	0	0
02A	0	0	0	0	4	0	0
03A	0	0	0	0	6	0	0
04A	0	0	0	0	22	0	0
05A	0	0	0	68	0	0	0
06A	0	0	0	123	0	0	0
07A	0	0	0	126	0	0	0
08A	0	0	0	93	0	0	0
09A	0	0	0	76	0	0	0
10A	0	0	0	78	0	0	0
11A	0	0	0	81	0	0	0
12P	0	0	0	125	0	0	0
01P	0	0	0	118	0	0	0
02P	0	0	0	127	0	0	0
03P	0	0	0	181	0	0	0
04P	0	0	0	215	0	0	0
05P	0	0	0	206	0	0	0
06P	0	0	0	131	0	0	0
07P	0	0	0	99	0	0	0
08P	0	0	0	65	0	0	0
09P	0	0	0	45	0	0	0
10P	0	0	0	42	0	0	0
11P	0	0	0	31	0	0	0
TOT	0	0	0	2030	44	0	0

STATE OF CONNECTICUT
DEPARTMENT OF TRANSPORTATION
BUREAU OF POLICY AND PLANNING
PLANNING INVENTORY AND DATA

TRAFFIC RECORDER DATA

TOWN OF NEW BRITAIN		ROUTE 84						DIRECTION E
EB OFF RAMP TO SLATER ROAD (EXIT 36)		SUN	MON	TUE	WED	THU	FRI	SAT
DAY	DATE	0	0	07/10/2007	07/11/2007	0	0	0
TYPE	HOUR	2007 ADT = 1800		ACF = NA				

12A		0	0	0	22	0	0	0
01A		0	0	0	10	0	0	0
02A		0	0	0	9	0	0	0
03A		0	0	4	0	0	0	0
04A		0	0	9	0	0	0	0
05A		0	0	21	0	0	0	0
06A		0	0	85	0	0	0	0
07A		0	0	182	0	0	0	0
08A		0	0	194	0	0	0	0
09A		0	0	73	0	0	0	0
10A		0	0	74	0	0	0	0
11A		0	0	76	0	0	0	0
12P		0	0	95	0	0	0	0
01P		0	0	113	0	0	0	0
02P		0	0	124	0	0	0	0
03P		0	0	166	0	0	0	0
04P		0	0	155	0	0	0	0
05P		0	0	133	0	0	0	0
06P		0	0	109	0	0	0	0
07P		0	0	101	0	0	0	0
08P		0	0	95	0	0	0	0
09P		0	0	71	0	0	0	0
10P		0	0	51	0	0	0	0
11P		0	0	46	0	0	0	0
TOT		0	0	1977	41	0	0	0

STATE OF CONNECTICUT
 DEPARTMENT OF TRANSPORTATION
 BUREAU OF POLICY AND PLANNING
 PLANNING INVENTORY AND DATA

TRAFFIC RECORDER DATA

TOWN OF NEW BRITAIN	ROUTE 84							DIRECTION E
EB ON RAMP FROM SLATER ROAD	SUN	MON	TUE	WED	THU	FRI	SAT	
DAY	0	0	0	06/20/2007	06/21/2007	0	0	
DATE								
TYPE								
HOUR								
	2007 ADT = 1500		ACF = NA					

12A	0	0	0	0	9	0	0	
01A	0	0	0	0	4	0	0	
02A	0	0	0	0	3	0	0	
03A	0	0	0	0	6	0	0	
04A	0	0	0	0	20	0	0	
05A	0	0	0	44	0	0	0	
06A	0	0	0	132	0	0	0	
07A	0	0	0	169	0	0	0	
08A	0	0	0	144	0	0	0	
09A	0	0	0	87	0	0	0	
10A	0	0	0	81	0	0	0	
11A	0	0	0	77	0	0	0	
12P	0	0	0	86	0	0	0	
01P	0	0	0	80	0	0	0	
02P	0	0	0	120	0	0	0	
03P	0	0	0	119	0	0	0	
04P	0	0	0	114	0	0	0	
05P	0	0	0	113	0	0	0	
06P	0	0	0	76	0	0	0	
07P	0	0	0	55	0	0	0	
08P	0	0	0	53	0	0	0	
09P	0	0	0	55	0	0	0	
10P	0	0	0	39	0	0	0	
11P	0	0	0	15	0	0	0	
TOT	0	0	0	1659	42	0	0	

STATE OF CONNECTICUT
DEPARTMENT OF TRANSPORTATION
BUREAU OF POLICY AND PLANNING
PLANNING INVENTORY AND DATA

TRAFFIC RECORDER DATA

TOWN OF FARMINGTON	ROUTE 84							DIRECTION E
BETWEEN EXIT 36 AND EXIT 37	SUN	MON	TUE	WED	THU	FRI	SAT	
DAY	0	06/03/2013	06/04/2013	06/05/2013	0	0	0	
DATE								
TYPE								
HOUR								
	2013 ADT = 39900		ACF = NA					

12A	0	0	321	327	0	0	0	
01A	0	0	282	253	0	0	0	
02A	0	0	215	198	0	0	0	
03A	0	0	258	254	0	0	0	
04A	0	0	490	471	0	0	0	
05A	0	1339	1331	0	0	0	0	
06A	0	3413	3436	0	0	0	0	
07A	0	4667	4685	0	0	0	0	
08A	0	3535	3524	0	0	0	0	
09A	0	2624	2619	0	0	0	0	
10A	0	2242	2235	0	0	0	0	
11A	0	2199	2042	0	0	0	0	
12P	0	2172	2177	0	0	0	0	
01P	0	2251	2257	0	0	0	0	
02P	0	2454	2445	0	0	0	0	
03P	0	2420	2428	0	0	0	0	
04P	0	2318	2335	0	0	0	0	
05P	0	2270	2315	0	0	0	0	
06P	0	2074	2062	0	0	0	0	
07P	0	1803	1791	0	0	0	0	
08P	0	1220	1210	0	0	0	0	
09P	0	1066	1073	0	0	0	0	
10P	0	796	803	0	0	0	0	
11P	0	503	523	0	0	0	0	
TOT	0	41366	42857	1503	0	0	0	

STATE OF CONNECTICUT
DEPARTMENT OF TRANSPORTATION
BUREAU OF POLICY AND PLANNING
PLANNING INVENTORY AND DATA

TRAFFIC RECORDER DATA

TOWN OF FARMINGTON	ROUTE 84						DIRECTION W
BETWEEN EXIT 36 AND EXIT 37	SUN	MON	TUE	WED	THU	FRI	SAT
DAY	0	06/03/2013	06/04/2013	06/05/2013	0	0	0
DATE							
TYPE							
HOUR							
	2013 ADT = 41700		ACF = NA				

12A	0	0	497	436	0	0	0
01A	0	0	261	241	0	0	0
02A	0	0	176	202	0	0	0
03A	0	0	148	153	0	0	0
04A	0	0	266	299	0	0	0
05A	0	732	787	0	0	0	0
06A	0	1670	1751	0	0	0	0
07A	0	1979	2183	0	0	0	0
08A	0	2271	2409	0	0	0	0
09A	0	2124	2215	0	0	0	0
10A	0	2003	1995	0	0	0	0
11A	0	2295	2196	0	0	0	0
12P	0	2380	2296	0	0	0	0
01P	0	2335	2328	0	0	0	0
02P	0	2836	2885	0	0	0	0
03P	0	3849	3933	0	0	0	0
04P	0	4868	4922	0	0	0	0
05P	0	4674	4690	0	0	0	0
06P	0	2637	3107	0	0	0	0
07P	0	1782	2018	0	0	0	0
08P	0	1448	1706	0	0	0	0
09P	0	1140	1269	0	0	0	0
10P	0	753	839	0	0	0	0
11P	0	1060	597	0	0	0	0
TOT	0	42836	45474	1331	0	0	0

STATE OF CONNECTICUT
DEPARTMENT OF TRANSPORTATION
BUREAU OF POLICY AND PLANNING
PLANNING INVENTORY AND DATA

TRAFFIC RECORDER DATA

TOWN OF FARMINGTON	ROUTE 84							DIRECTION W
WB ON RAMP FROM FIENEMANN ROAD	SUN	MON	TUE	WED	THU	FRI	SAT	
DAY	0	06/03/2013	06/04/2013	06/05/2013	0	0	0	
DATE								
TYPE								
HOUR								
	2013 ADT = 3300		ACF = NA					

12A	0	0	13	21	0	0	0	
01A	0	0	5	6	0	0	0	
02A	0	3	8	0	0	0	0	
03A	0	8	8	0	0	0	0	
04A	0	16	15	0	0	0	0	
05A	0	50	63	0	0	0	0	
06A	0	126	126	0	0	0	0	
07A	0	191	199	0	0	0	0	
08A	0	189	190	0	0	0	0	
09A	0	128	124	0	0	0	0	
10A	0	130	119	0	0	0	0	
11A	0	175	164	0	0	0	0	
12P	0	182	179	0	0	0	0	
01P	0	161	162	0	0	0	0	
02P	0	208	204	0	0	0	0	
03P	0	292	292	0	0	0	0	
04P	0	599	590	0	0	0	0	
05P	0	651	654	0	0	0	0	
06P	0	237	240	0	0	0	0	
07P	0	137	130	0	0	0	0	
08P	0	84	85	0	0	0	0	
09P	0	44	42	0	0	0	0	
10P	0	40	38	0	0	0	0	
11P	0	25	26	0	0	0	0	
TOT	0	3676	3676	27	0	0	0	

STATE OF CONNECTICUT
DEPARTMENT OF TRANSPORTATION
BUREAU OF POLICY AND PLANNING
PLANNING INVENTORY AND DATA

TRAFFIC RECORDER DATA

TOWN OF FARMINGTON	ROUTE 84						DIRECTION W
WB OFF RAMP TO FIENEMANN ROAD (EXIT 37)	SUN	MON	TUE	WED	THU	FRI	SAT
DAY	0	06/03/2013	06/04/2013	06/05/2013	0	0	0
DATE							
TYPE							
HOUR							
	2013 ADT = 3600	ACF = NA					

12A	0	0	41	30	0	0	0
01A	0	0	15	29	0	0	0
02A	0	6	10	0	0	0	0
03A	0	4	13	0	0	0	0
04A	0	7	13	0	0	0	0
05A	0	45	48	0	0	0	0
06A	0	187	215	0	0	0	0
07A	0	435	473	0	0	0	0
08A	0	513	500	0	0	0	0
09A	0	266	266	0	0	0	0
10A	0	151	211	0	0	0	0
11A	0	148	224	0	0	0	0
12P	0	184	237	0	0	0	0
01P	0	215	230	0	0	0	0
02P	0	182	201	0	0	0	0
03P	0	242	262	0	0	0	0
04P	0	270	260	0	0	0	0
05P	0	207	247	0	0	0	0
06P	0	174	212	0	0	0	0
07P	0	124	138	0	0	0	0
08P	0	120	110	0	0	0	0
09P	0	103	124	0	0	0	0
10P	0	75	99	0	0	0	0
11P	0	86	62	0	0	0	0
TOT	0	3744	4211	59	0	0	0

STATE OF CONNECTICUT
DEPARTMENT OF TRANSPORTATION
BUREAU OF POLICY AND PLANNING
PLANNING INVENTORY AND DATA

TRAFFIC RECORDER DATA

TOWN OF FARMINGTON

ROUTE 84

DIRECTION E

EB ON RAMP FROM FIENEMANN ROAD

DAY	SUN	MON	TUE	WED	THU	FRI	SAT
DATE	0	06/03/2013	06/04/2013	06/05/2013	0	0	0
TYPE							
HOUR							

2013 ADT = 4100 ACF = NA

12A	0	0	18	19	0	0	0
01A	0	0	11	8	0	0	0
02A	0	7	10	0	0	0	0
03A	0	10	16	0	0	0	0
04A	0	27	31	0	0	0	0
05A	0	102	103	0	0	0	0
06A	0	220	221	0	0	0	0
07A	0	239	236	0	0	0	0
08A	0	210	212	0	0	0	0
09A	0	195	190	0	0	0	0
10A	0	172	175	0	0	0	0
11A	0	239	241	0	0	0	0
12P	0	276	279	0	0	0	0
01P	0	264	246	0	0	0	0
02P	0	302	304	0	0	0	0
03P	0	362	357	0	0	0	0
04P	0	490	490	0	0	0	0
05P	0	567	568	0	0	0	0
06P	0	287	288	0	0	0	0
07P	0	193	194	0	0	0	0
08P	0	165	163	0	0	0	0
09P	0	83	88	0	0	0	0
10P	0	64	68	0	0	0	0
11P	0	55	51	0	0	0	0
TOT	0	4529	4560	27	0	0	0

STATE OF CONNECTICUT
 DEPARTMENT OF TRANSPORTATION
 BUREAU OF POLICY AND PLANNING
 PLANNING INVENTORY AND DATA

TRAFFIC RECORDER DATA

TOWN OF FARMINGTON	ROUTE 84						DIRECTION E
EB OFF RAMP TO FIENEMANN ROAD (EXIT 37)	SUN	MON	TUE	WED	THU	FRI	SAT
DAY	0	06/03/2013	06/04/2013	06/05/2013	0	0	0
DATE							
TYPE							
HOUR							
	2013 ADT = 3900	ACF = NA					

12A	0	0	16	25	0	0	0
01A	0	0	14	16	0	0	0
02A	0	4	12	0	0	0	0
03A	0	4	9	0	0	0	0
04A	0	7	8	0	0	0	0
05A	0	39	52	0	0	0	0
06A	0	242	258	0	0	0	0
07A	0	889	835	0	0	0	0
08A	0	652	596	0	0	0	0
09A	0	344	212	0	0	0	0
10A	0	130	159	0	0	0	0
11A	0	174	154	0	0	0	0
12P	0	193	179	0	0	0	0
01P	0	174	173	0	0	0	0
02P	0	210	218	0	0	0	0
03P	0	202	225	0	0	0	0
04P	0	243	287	0	0	0	0
05P	0	245	301	0	0	0	0
06P	0	177	167	0	0	0	0
07P	0	136	139	0	0	0	0
08P	0	110	107	0	0	0	0
09P	0	90	109	0	0	0	0
10P	0	57	62	0	0	0	0
11P	0	54	54	0	0	0	0
TOT	0	4376	4346	41	0	0	0

STATE OF CONNECTICUT
 DEPARTMENT OF TRANSPORTATION
 BUREAU OF POLICY AND PLANNING
 PLANNING INVENTORY AND DATA

TRAFFIC RECORDER DATA

TOWN OF FARMINGTON

ROUTE 84

DIRECTION W

WB ON RAMP FROM SR 508 EB

DAY	SUN	MON	TUE	WED	THU	FRI	SAT
DATE	0	06/03/2013	06/04/2013	06/05/2013	0	0	0
TYPE							
HOUR							

2013 ADT = 7100 ACF = NA

12A	0	0	32	34	0	0	0
01A	0	0	19	25	0	0	0
02A	0	11	17	0	0	0	0
03A	0	5	7	0	0	0	0
04A	0	23	22	0	0	0	0
05A	0	116	106	0	0	0	0
06A	0	293	304	0	0	0	0
07A	0	457	461	0	0	0	0
08A	0	577	569	0	0	0	0
09A	0	392	388	0	0	0	0
10A	0	374	375	0	0	0	0
11A	0	398	400	0	0	0	0
12P	0	381	378	0	0	0	0
01P	0	363	351	0	0	0	0
02P	0	531	557	0	0	0	0
03P	0	675	658	0	0	0	0
04P	0	849	865	0	0	0	0
05P	0	1025	1026	0	0	0	0
06P	0	505	507	0	0	0	0
07P	0	330	318	0	0	0	0
08P	0	245	250	0	0	0	0
09P	0	144	144	0	0	0	0
10P	0	74	78	0	0	0	0
11P	0	87	104	0	0	0	0
TOT	0	7855	7936	59	0	0	0

STATE OF CONNECTICUT
DEPARTMENT OF TRANSPORTATION
BUREAU OF POLICY AND PLANNING
PLANNING INVENTORY AND DATA

TRAFFIC RECORDER DATA

TOWN OF FARMINGTON	ROUTE 84						DIRECTION E
EB OFF RAMP TO SR 508 WB (EXIT 39)	SUN	MON	TUE	WED	THU	FRI	SAT
DAY	0	06/03/2013	06/04/2013	06/05/2013	0	0	0
DATE							
TYPE							
HOUR							
	2013 ADT = 4900		ACF = NA				

12A	0	0	17	15	0	0	0
01A	0	0	20	22	0	0	0
02A	0	14	18	0	0	0	0
03A	0	10	19	0	0	0	0
04A	0	33	35	0	0	0	0
05A	0	104	133	0	0	0	0
06A	0	403	402	0	0	0	0
07A	0	695	726	0	0	0	0
08A	0	693	627	0	0	0	0
09A	0	389	387	0	0	0	0
10A	0	339	351	0	0	0	0
11A	0	258	257	0	0	0	0
12P	0	249	253	0	0	0	0
01P	0	256	258	0	0	0	0
02P	0	328	329	0	0	0	0
03P	0	326	329	0	0	0	0
04P	0	251	250	0	0	0	0
05P	0	305	307	0	0	0	0
06P	0	228	228	0	0	0	0
07P	0	165	160	0	0	0	0
08P	0	144	139	0	0	0	0
09P	0	108	101	0	0	0	0
10P	0	74	79	0	0	0	0
11P	0	41	43	0	0	0	0
TOT	0	5413	5468	37	0	0	0

STATE OF CONNECTICUT
DEPARTMENT OF TRANSPORTATION
BUREAU OF POLICY AND PLANNING
PLANNING INVENTORY AND DATA

TRAFFIC RECORDER DATA

TOWN OF FARMINGTON	ROUTE 84							DIRECTION E
EB ON RAMP FROM SR 508 EB	SUN	MON	TUE	WED	THU	FRI	SAT	
DAY	0	06/03/2013	06/04/2013	06/05/2013	0	0	0	
DATE								
TYPE								
HOUR								
	2013 ADT = 9500		ACF = NA					

12A	0	0	37	38	0	0	0	
01A	0	0	14	21	0	0	0	
02A	0	13	15	0	0	0	0	
03A	0	23	21	0	0	0	0	
04A	0	84	76	0	0	0	0	
05A	0	258	251	0	0	0	0	
06A	0	760	799	0	0	0	0	
07A	0	943	942	0	0	0	0	
08A	0	760	798	0	0	0	0	
09A	0	743	771	0	0	0	0	
10A	0	678	679	0	0	0	0	
11A	0	672	670	0	0	0	0	
12P	0	635	635	0	0	0	0	
01P	0	649	653	0	0	0	0	
02P	0	660	662	0	0	0	0	
03P	0	708	710	0	0	0	0	
04P	0	675	673	0	0	0	0	
05P	0	614	554	0	0	0	0	
06P	0	473	458	0	0	0	0	
07P	0	398	405	0	0	0	0	
08P	0	309	311	0	0	0	0	
09P	0	216	222	0	0	0	0	
10P	0	145	135	0	0	0	0	
11P	0	95	75	0	0	0	0	
TOT	0	10511	10566	59	0	0	0	

STATE OF CONNECTICUT
DEPARTMENT OF TRANSPORTATION
BUREAU OF POLICY AND PLANNING
PLANNING INVENTORY AND DATA

TRAFFIC RECORDER DATA

TOWN OF FARMINGTON

ROUTE 84

DIRECTION W

WB OFF RAMP TO SR 508 WB (EXIT 39)

DAY	SUN	MON	TUE	WED	THU	FRI	SAT
DATE	0	0	05/21/2013	05/22/2013	05/23/2013	0	0
TYPE							
HOUR							

2013 ADT = 15100

ACF = NA

12A	0	0	0	83	114	0	0
01A	0	0	0	61	64	0	0
02A	0	0	35	37	0	0	0
03A	0	0	23	33	0	0	0
04A	0	0	68	71	0	0	0
05A	0	0	264	251	0	0	0
06A	0	0	949	930	0	0	0
07A	0	0	1552	1515	0	0	0
08A	0	0	1336	1349	0	0	0
09A	0	0	1064	1039	0	0	0
10A	0	0	858	929	0	0	0
11A	0	0	860	857	0	0	0
12P	0	0	930	1034	0	0	0
01P	0	0	970	1039	0	0	0
02P	0	0	1092	1114	0	0	0
03P	0	0	1161	1141	0	0	0
04P	0	0	1016	1052	0	0	0
05P	0	0	1008	1104	0	0	0
06P	0	0	932	910	0	0	0
07P	0	0	679	674	0	0	0
08P	0	0	572	639	0	0	0
09P	0	0	366	466	0	0	0
10P	0	0	262	300	0	0	0
11P	0	0	147	172	0	0	0
TOT	0	0	16144	16800	178	0	0

STATE OF CONNECTICUT
DEPARTMENT OF TRANSPORTATION
BUREAU OF POLICY AND PLANNING
PLANNING INVENTORY AND DATA

TRAFFIC RECORDER DATA

TOWN OF FARMINGTON

ROUTE 84

DIRECTION W

WB OFF RAMP TO US 6 (EXIT 38 COLT HWY)

DAY	SUN	MON	TUE	WED	THU	FRI	SAT
DATE	0	0	05/21/2013	05/22/2013	05/23/2013	0	0
TYPE							
HOUR							

2013 ADT = 8600

ACF = NA

12A	0	0	0	51	57	0	0
01A	0	0	0	33	38	0	0
02A	0	0	16	16	0	0	0
03A	0	0	13	15	0	0	0
04A	0	0	51	53	0	0	0
05A	0	0	161	154	0	0	0
06A	0	0	477	519	0	0	0
07A	0	0	939	936	0	0	0
08A	0	0	896	824	0	0	0
09A	0	0	518	472	0	0	0
10A	0	0	344	377	0	0	0
11A	0	0	345	354	0	0	0
12P	0	0	391	452	0	0	0
01P	0	0	419	433	0	0	0
02P	0	0	541	560	0	0	0
03P	0	0	820	773	0	0	0
04P	0	0	905	908	0	0	0
05P	0	0	919	970	0	0	0
06P	0	0	591	580	0	0	0
07P	0	0	320	340	0	0	0
08P	0	0	236	266	0	0	0
09P	0	0	163	186	0	0	0
10P	0	0	119	122	0	0	0
11P	0	0	81	82	0	0	0
TOT	0	0	9265	9476	95	0	0

STATE OF CONNECTICUT
DEPARTMENT OF TRANSPORTATION
BUREAU OF POLICY AND PLANNING
PLANNING INVENTORY AND DATA

TRAFFIC RECORDER DATA

TOWN OF FARMINGTON	ROUTE 84						DIRECTION E
EB ON RAMP FROM US 6 (COLT HIGHWAY)	SUN	MON	TUE	WED	THU	FRI	SAT
DAY	0	0	05/21/2013	05/22/2013	05/23/2013	0	0
DATE							
TYPE							
HOUR							
	2013 ADT = 11900		ACF = NA				

12A	0	0	0	62	73	0	0
01A	0	0	0	29	29	0	0
02A	0	0	19	32	0	0	0
03A	0	0	33	28	0	0	0
04A	0	0	73	76	0	0	0
05A	0	0	304	275	0	0	0
06A	0	0	821	796	0	0	0
07A	0	0	1100	1122	0	0	0
08A	0	0	951	1004	0	0	0
09A	0	0	704	731	0	0	0
10A	0	0	587	607	0	0	0
11A	0	0	612	622	0	0	0
12P	0	0	657	637	0	0	0
01P	0	0	651	603	0	0	0
02P	0	0	761	800	0	0	0
03P	0	0	1068	1063	0	0	0
04P	0	0	1356	1346	0	0	0
05P	0	0	1316	1316	0	0	0
06P	0	0	697	773	0	0	0
07P	0	0	459	467	0	0	0
08P	0	0	303	376	0	0	0
09P	0	0	183	237	0	0	0
10P	0	0	115	136	0	0	0
11P	0	0	116	136	0	0	0
TOT	0	0	12886	13274	102	0	0

STATE OF CONNECTICUT
DEPARTMENT OF TRANSPORTATION
BUREAU OF POLICY AND PLANNING
PLANNING INVENTORY AND DATA

TRAFFIC RECORDER DATA

TOWN OF FARMINGTON	ROUTE 84						DIRECTION W
WB ON RAMP FROM ROUTE 9 NB	SUN	MON	TUE	WED	THU	FRI	SAT
DAY	0	0	05/21/2013	05/22/2013	05/23/2013	0	0
DATE							
TYPE							
HOUR							
	2013 ADT = 9200		ACF = NA				

12A	0	0	0	33	43	0	0
01A	0	0	0	30	15	0	0
02A	0	0	14	12	22	0	0
03A	0	0	8	20	0	0	0
04A	0	0	32	37	0	0	0
05A	0	0	145	151	0	0	0
06A	0	0	531	580	0	0	0
07A	0	0	1108	1093	0	0	0
08A	0	0	995	1038	0	0	0
09A	0	0	535	535	0	0	0
10A	0	0	388	463	0	0	0
11A	0	0	469	458	0	0	0
12P	0	0	532	608	0	0	0
01P	0	0	542	604	0	0	0
02P	0	0	544	604	0	0	0
03P	0	0	694	682	0	0	0
04P	0	0	705	758	0	0	0
05P	0	0	758	787	0	0	0
06P	0	0	606	531	0	0	0
07P	0	0	389	425	0	0	0
08P	0	0	309	372	0	0	0
09P	0	0	233	279	0	0	0
10P	0	0	145	163	0	0	0
11P	0	0	54	71	0	0	0
TOT	0	0	9736	10334	80	0	0

STATE OF CONNECTICUT
DEPARTMENT OF TRANSPORTATION
BUREAU OF POLICY AND PLANNING
PLANNING INVENTORY AND DATA

TRAFFIC RECORDER DATA

TOWN OF FARMINGTON	ROUTE 84							DIRECTION E
EB ON RAMP FROM ROUTE 9 NB	SUN	MON	TUE	WED	THU	FRI	SAT	
DAY	0	05/20/2013	05/21/2013	05/22/2013	0	0	0	
DATE								
TYPE								
HOUR								
	2013 ADT = 13500		ACF = NA					

12A	0	0	122	128	0	0	0	
01A	0	0	64	48	0	0	0	
02A	0	0	46	56	0	0	0	
03A	0	61	52	0	0	0	0	
04A	0	104	100	0	0	0	0	
05A	0	301	331	0	0	0	0	
06A	0	741	775	0	0	0	0	
07A	0	1282	1333	0	0	0	0	
08A	0	1098	1259	0	0	0	0	
09A	0	764	802	0	0	0	0	
10A	0	735	785	0	0	0	0	
11A	0	787	807	0	0	0	0	
12P	0	792	806	0	0	0	0	
01P	0	768	832	0	0	0	0	
02P	0	950	899	0	0	0	0	
03P	0	1034	1029	0	0	0	0	
04P	0	993	1021	0	0	0	0	
05P	0	1003	1075	0	0	0	0	
06P	0	823	852	0	0	0	0	
07P	0	642	650	0	0	0	0	
08P	0	552	516	0	0	0	0	
09P	0	462	381	0	0	0	0	
10P	0	315	340	0	0	0	0	
11P	0	225	220	0	0	0	0	
TOT	0	14432	15097	232	0	0	0	

STATE OF CONNECTICUT
DEPARTMENT OF TRANSPORTATION
BUREAU OF POLICY AND PLANNING
PLANNING INVENTORY AND DATA

TRAFFIC RECORDER DATA

TOWN OF FARMINGTON	ROUTE 84						DIRECTION W
WB OFF RAMP TO ROUTE 9 SB (EXIT 39A)	SUN	MON	TUE	WED	THU	FRI	SAT
DAY	0	05/20/2013	05/21/2013	05/22/2013	0	0	0
DATE							
TYPE							
HOUR							
	2013 ADT = 14600	ACF = NA					

12A	0	0	165	195	0	0	0
01A	0	0	117	109	0	0	0
02A	0	0	60	69	0	0	0
03A	0	52	44	0	0	0	0
04A	0	63	75	0	0	0	0
05A	0	204	210	0	0	0	0
06A	0	553	592	0	0	0	0
07A	0	1026	1058	0	0	0	0
08A	0	1117	1103	0	0	0	0
09A	0	756	848	0	0	0	0
10A	0	655	775	0	0	0	0
11A	0	753	730	0	0	0	0
12P	0	842	810	0	0	0	0
01P	0	791	861	0	0	0	0
02P	0	918	1017	0	0	0	0
03P	0	1257	1341	0	0	0	0
04P	0	1332	1418	0	0	0	0
05P	0	1387	1515	0	0	0	0
06P	0	1021	1047	0	0	0	0
07P	0	702	773	0	0	0	0
08P	0	687	665	0	0	0	0
09P	0	541	544	0	0	0	0
10P	0	367	407	0	0	0	0
11P	0	248	271	0	0	0	0
TOT	0	15272	16446	373	0	0	0

STATE OF CONNECTICUT
DEPARTMENT OF TRANSPORTATION
BUREAU OF POLICY AND PLANNING
PLANNING INVENTORY AND DATA

TRAFFIC RECORDER DATA

TOWN OF FARMINGTON	ROUTE 84							DIRECTION E
EB OFF RAMP TO ROUTE 9 SB (EXIT 39A)	SUN	MON	TUE	WED	THU	FRI	SAT	
DAY	0	05/20/2013	05/21/2013	05/22/2013	0	0	0	
DATE								
TYPE								
HOUR								
	2013 ADT = 6600	ACF = NA						

12A	0	0	36	30	0	0	0	
01A	0	0	10	17	0	0	0	
02A	0	0	9	5	0	0	0	
03A	0	8	11	0	0	0	0	
04A	0	16	15	0	0	0	0	
05A	0	70	81	0	0	0	0	
06A	0	208	195	0	0	0	0	
07A	0	494	621	0	0	0	0	
08A	0	473	599	0	0	0	0	
09A	0	338	368	0	0	0	0	
10A	0	315	348	0	0	0	0	
11A	0	329	371	0	0	0	0	
12P	0	393	414	0	0	0	0	
01P	0	336	378	0	0	0	0	
02P	0	355	415	0	0	0	0	
03P	0	580	632	0	0	0	0	
04P	0	873	952	0	0	0	0	
05P	0	1001	1011	0	0	0	0	
06P	0	443	431	0	0	0	0	
07P	0	249	275	0	0	0	0	
08P	0	198	198	0	0	0	0	
09P	0	120	109	0	0	0	0	
10P	0	61	66	0	0	0	0	
11P	0	47	50	0	0	0	0	
TOT	0	6907	7595	52	0	0	0	

STATE OF CONNECTICUT
DEPARTMENT OF TRANSPORTATION
BUREAU OF POLICY AND PLANNING
PLANNING INVENTORY AND DATA

TRAFFIC RECORDER DATA

TOWN OF FARMINGTON	ROUTE 84							DIRECTION E
BETWEEN EXIT 36 AND EXIT 37	SUN	MON	TUE	WED	THU	FRI	SAT	
DAY	0	07/12/2010	07/13/2010	07/14/2010	07/15/2010	0	0	
DATE								
TYPE								
HOUR								
	2010 ADT = 40600		ACF = NA					

12A	0	0	393	390	398	0	0	
01A	0	0	333	334	330	0	0	
02A	0	0	263	279	0	0	0	
03A	0	0	292	307	0	0	0	
04A	0	552	548	548	0	0	0	
05A	0	1222	1225	1167	0	0	0	
06A	0	3025	3022	3007	0	0	0	
07A	0	4582	4583	4581	0	0	0	
08A	0	3881	3882	3887	0	0	0	
09A	0	2514	2521	2527	0	0	0	
10A	0	2282	2275	2264	0	0	0	
11A	0	2425	2434	2432	0	0	0	
12P	0	2321	2321	2362	0	0	0	
01P	0	2325	2315	2339	0	0	0	
02P	0	2416	2413	2423	0	0	0	
03P	0	2564	2519	2559	0	0	0	
04P	0	2444	2451	2432	0	0	0	
05P	0	2336	2371	2432	0	0	0	
06P	0	2107	2055	2081	0	0	0	
07P	0	1635	1628	1631	0	0	0	
08P	0	1339	1364	1238	0	0	0	
09P	0	1081	1078	1038	0	0	0	
10P	0	758	767	809	0	0	0	
11P	0	586	602	605	0	0	0	
TOT	0	42395	43655	43672	728	0	0	

STATE OF CONNECTICUT
DEPARTMENT OF TRANSPORTATION
BUREAU OF POLICY AND PLANNING
PLANNING INVENTORY AND DATA

TRAFFIC RECORDER DATA

TOWN OF FARMINGTON	ROUTE 84						DIRECTION W
BETWEEN EXIT 36 AND EXIT 37	SUN	MON	TUE	WED	THU	FRI	SAT
DAY	0	07/12/2010	07/13/2010	07/14/2010	07/15/2010	0	0
DATE							
TYPE							
HOUR							
	2010 ADT = 41200		ACF = NA				

12A	0	0	457	452	418	0	0
01A	0	0	272	295	297	0	0
02A	0	0	198	204	0	0	0
03A	0	0	170	202	0	0	0
04A	0	284	297	274	0	0	0
05A	0	656	673	657	0	0	0
06A	0	1511	1504	1460	0	0	0
07A	0	2105	2135	2037	0	0	0
08A	0	2282	2271	2245	0	0	0
09A	0	2093	2085	2079	0	0	0
10A	0	2068	2030	2015	0	0	0
11A	0	2241	2222	2235	0	0	0
12P	0	2386	2370	2378	0	0	0
01P	0	2538	2569	2586	0	0	0
02P	0	2843	2880	2941	0	0	0
03P	0	3771	3739	3779	0	0	0
04P	0	4575	4548	4586	0	0	0
05P	0	4516	4473	4522	0	0	0
06P	0	2881	2895	2874	0	0	0
07P	0	1883	1878	1940	0	0	0
08P	0	1556	1581	1567	0	0	0
09P	0	1370	1351	1372	0	0	0
10P	0	989	981	918	0	0	0
11P	0	684	677	691	0	0	0
TOT	0	43232	44256	44309	715	0	0

STATE OF CONNECTICUT
DEPARTMENT OF TRANSPORTATION
BUREAU OF POLICY AND PLANNING
PLANNING INVENTORY AND DATA

TRAFFIC RECORDER DATA

TOWN OF FARMINGTON	ROUTE 84							DIRECTION W
WB ON RAMP FROM FIENEMANN ROAD	SUN	MON	TUE	WED	THU	FRI	SAT	
DAY	0	07/12/2010	07/13/2010	0	0	0	0	
DATE								
TYPE								
HOUR								
	2010 ADT = 3400		ACF = NA					

12A	0	0	14	0	0	0	0	
01A	0	0	7	0	0	0	0	
02A	0	0	7	0	0	0	0	
03A	0	0	8	0	0	0	0	
04A	0	17	0	0	0	0	0	
05A	0	59	0	0	0	0	0	
06A	0	115	0	0	0	0	0	
07A	0	159	0	0	0	0	0	
08A	0	189	0	0	0	0	0	
09A	0	166	0	0	0	0	0	
10A	0	197	0	0	0	0	0	
11A	0	165	0	0	0	0	0	
12P	0	203	0	0	0	0	0	
01P	0	157	0	0	0	0	0	
02P	0	192	0	0	0	0	0	
03P	0	274	0	0	0	0	0	
04P	0	539	0	0	0	0	0	
05P	0	599	0	0	0	0	0	
06P	0	230	0	0	0	0	0	
07P	0	135	0	0	0	0	0	
08P	0	87	0	0	0	0	0	
09P	0	85	0	0	0	0	0	
10P	0	53	0	0	0	0	0	
11P	0	28	0	0	0	0	0	
TOT	0	3649	36	0	0	0	0	

STATE OF CONNECTICUT
 DEPARTMENT OF TRANSPORTATION
 BUREAU OF POLICY AND PLANNING
 PLANNING INVENTORY AND DATA

TRAFFIC RECORDER DATA

TOWN OF FARMINGTON	ROUTE 84						DIRECTION W
WB OFF RAMP TO FIENEMANN ROAD (EXIT 37)	SUN	MON	TUE	WED	THU	FRI	SAT
DAY	0	0	07/20/2010	07/21/2010	0	0	0
DATE	0	0	07/20/2010	07/21/2010	0	0	0
TYPE							
HOUR							
	2010 ADT = 3600		ACF = NA				

12A	0	0	0	35	0	0	0
01A	0	0	0	23	0	0	0
02A	0	0	11	0	0	0	0
03A	0	0	6	0	0	0	0
04A	0	0	15	0	0	0	0
05A	0	0	41	0	0	0	0
06A	0	0	185	0	0	0	0
07A	0	0	518	0	0	0	0
08A	0	0	587	0	0	0	0
09A	0	0	219	0	0	0	0
10A	0	0	168	0	0	0	0
11A	0	0	151	0	0	0	0
12P	0	0	243	0	0	0	0
01P	0	0	208	0	0	0	0
02P	0	0	212	0	0	0	0
03P	0	0	204	0	0	0	0
04P	0	0	262	0	0	0	0
05P	0	0	221	0	0	0	0
06P	0	0	158	0	0	0	0
07P	0	0	120	0	0	0	0
08P	0	0	122	0	0	0	0
09P	0	0	121	0	0	0	0
10P	0	0	75	0	0	0	0
11P	0	0	54	0	0	0	0
TOT	0	0	3901	58	0	0	0

STATE OF CONNECTICUT
DEPARTMENT OF TRANSPORTATION
BUREAU OF POLICY AND PLANNING
PLANNING INVENTORY AND DATA

TRAFFIC RECORDER DATA

TOWN OF FARMINGTON	ROUTE 84							DIRECTION E
EB ON RAMP FROM FIENEMANN ROAD	SUN	MON	TUE	WED	THU	FRI	SAT	
DAY	0	0	07/20/2010	07/21/2010	0	0	0	
DATE								
TYPE								
HOUR								
	2010 ADT = 3900		ACF = NA					

12A	0	0	0	22	0	0	0	
01A	0	0	0	5	0	0	0	
02A	0	0	11	0	0	0	0	
03A	0	0	8	0	0	0	0	
04A	0	0	26	0	0	0	0	
05A	0	0	71	0	0	0	0	
06A	0	0	178	0	0	0	0	
07A	0	0	237	0	0	0	0	
08A	0	0	217	0	0	0	0	
09A	0	0	175	0	0	0	0	
10A	0	0	154	0	0	0	0	
11A	0	0	220	0	0	0	0	
12P	0	0	276	0	0	0	0	
01P	0	0	218	0	0	0	0	
02P	0	0	231	0	0	0	0	
03P	0	0	344	0	0	0	0	
04P	0	0	455	0	0	0	0	
05P	0	0	546	0	0	0	0	
06P	0	0	318	0	0	0	0	
07P	0	0	160	0	0	0	0	
08P	0	0	134	0	0	0	0	
09P	0	0	106	0	0	0	0	
10P	0	0	61	0	0	0	0	
11P	0	0	37	0	0	0	0	
TOT	0	0	4183	27	0	0	0	

STATE OF CONNECTICUT
DEPARTMENT OF TRANSPORTATION
BUREAU OF POLICY AND PLANNING
PLANNING INVENTORY AND DATA

TRAFFIC RECORDER DATA

TOWN OF FARMINGTON	ROUTE 84							DIRECTION E
EB OFF RAMP TO FIENEMANN ROAD (EXIT 37)	SUN	MON	TUE	WED	THU	FRI	SAT	
DAY	0	07/12/2010	07/13/2010	0	0	0	0	
DATE								
TYPE								
HOUR								
	2010 ADT = 3700		ACF = NA					

12A	0	0	19	0	0	0	0	
01A	0	0	10	0	0	0	0	
02A	0	0	9	0	0	0	0	
03A	0	3	0	0	0	0	0	
04A	0	8	0	0	0	0	0	
05A	0	41	0	0	0	0	0	
06A	0	211	0	0	0	0	0	
07A	0	689	0	0	0	0	0	
08A	0	641	0	0	0	0	0	
09A	0	243	0	0	0	0	0	
10A	0	154	0	0	0	0	0	
11A	0	127	0	0	0	0	0	
12P	0	192	0	0	0	0	0	
01P	0	193	0	0	0	0	0	
02P	0	160	0	0	0	0	0	
03P	0	216	0	0	0	0	0	
04P	0	225	0	0	0	0	0	
05P	0	240	0	0	0	0	0	
06P	0	175	0	0	0	0	0	
07P	0	131	0	0	0	0	0	
08P	0	120	0	0	0	0	0	
09P	0	88	0	0	0	0	0	
10P	0	53	0	0	0	0	0	
11P	0	44	0	0	0	0	0	
TOT	0	3954	38	0	0	0	0	

STATE OF CONNECTICUT
DEPARTMENT OF TRANSPORTATION
BUREAU OF POLICY AND PLANNING
PLANNING INVENTORY AND DATA

TRAFFIC RECORDER DATA

TOWN OF FARMINGTON	ROUTE 84							DIRECTION W
WB ON RAMP FROM SR 508 EB	SUN	MON	TUE	WED	THU	FRI	SAT	
DAY	0	07/12/2010	07/13/2010	0	0	0	0	
DATE								
TYPE								
HOUR								
	2010 ADT = 6200		ACF = NA					

12A	0	0	30	0	0	0	0	
01A	0	0	10	0	0	0	0	
02A	0	0	5	0	0	0	0	
03A	0	9	0	0	0	0	0	
04A	0	35	0	0	0	0	0	
05A	0	93	0	0	0	0	0	
06A	0	231	0	0	0	0	0	
07A	0	442	0	0	0	0	0	
08A	0	470	0	0	0	0	0	
09A	0	389	0	0	0	0	0	
10A	0	331	0	0	0	0	0	
11A	0	388	0	0	0	0	0	
12P	0	344	0	0	0	0	0	
01P	0	350	0	0	0	0	0	
02P	0	401	0	0	0	0	0	
03P	0	571	0	0	0	0	0	
04P	0	692	0	0	0	0	0	
05P	0	798	0	0	0	0	0	
06P	0	406	0	0	0	0	0	
07P	0	266	0	0	0	0	0	
08P	0	203	0	0	0	0	0	
09P	0	129	0	0	0	0	0	
10P	0	119	0	0	0	0	0	
11P	0	66	0	0	0	0	0	
TOT	0	6733	45	0	0	0	0	

STATE OF CONNECTICUT
 DEPARTMENT OF TRANSPORTATION
 BUREAU OF POLICY AND PLANNING
 PLANNING INVENTORY AND DATA

TRAFFIC RECORDER DATA

TOWN OF FARMINGTON	ROUTE 84							DIRECTION E
EB OFF RAMP TO SR 508 WB (EXIT 39)	SUN	MON	TUE	WED	THU	FRI	SAT	
DAY	0	07/12/2010	07/13/2010	0	0	0	0	
DATE								
TYPE								
HOUR								
	2010 ADT = 4700		ACF = NA					

12A	0	0	24	0	0	0	0	
01A	0	0	11	0	0	0	0	
02A	0	0	9	0	0	0	0	
03A	0	10	0	0	0	0	0	
04A	0	27	0	0	0	0	0	
05A	0	103	0	0	0	0	0	
06A	0	349	0	0	0	0	0	
07A	0	704	0	0	0	0	0	
08A	0	610	0	0	0	0	0	
09A	0	375	0	0	0	0	0	
10A	0	284	0	0	0	0	0	
11A	0	257	0	0	0	0	0	
12P	0	256	0	0	0	0	0	
01P	0	248	0	0	0	0	0	
02P	0	261	0	0	0	0	0	
03P	0	256	0	0	0	0	0	
04P	0	286	0	0	0	0	0	
05P	0	265	0	0	0	0	0	
06P	0	270	0	0	0	0	0	
07P	0	164	0	0	0	0	0	
08P	0	138	0	0	0	0	0	
09P	0	98	0	0	0	0	0	
10P	0	73	0	0	0	0	0	
11P	0	58	0	0	0	0	0	
TOT	0	5092	44	0	0	0	0	

STATE OF CONNECTICUT
DEPARTMENT OF TRANSPORTATION
BUREAU OF POLICY AND PLANNING
PLANNING INVENTORY AND DATA

TRAFFIC RECORDER DATA

TOWN OF FARMINGTON		ROUTE 84						DIRECTION E
EB ON RAMP FROM SR 508 EB		SUN	MON	TUE	WED	THU	FRI	SAT
DAY	DATE	0	07/12/2010	07/13/2010	0	0	0	0
TYPE	HOUR	2010 ADT = 9300		ACF = NA				

12A		0	0	40	0	0	0	0
01A		0	0	27	0	0	0	0
02A		0	0	16	0	0	0	0
03A		0	19	0	0	0	0	0
04A		0	70	0	0	0	0	0
05A		0	245	0	0	0	0	0
06A		0	524	0	0	0	0	0
07A		0	939	0	0	0	0	0
08A		0	843	0	0	0	0	0
09A		0	708	0	0	0	0	0
10A		0	655	0	0	0	0	0
11A		0	684	0	0	0	0	0
12P		0	669	0	0	0	0	0
01P		0	594	0	0	0	0	0
02P		0	588	0	0	0	0	0
03P		0	665	0	0	0	0	0
04P		0	639	0	0	0	0	0
05P		0	576	0	0	0	0	0
06P		0	436	0	0	0	0	0
07P		0	379	0	0	0	0	0
08P		0	320	0	0	0	0	0
09P		0	215	0	0	0	0	0
10P		0	137	0	0	0	0	0
11P		0	100	0	0	0	0	0
TOT		0	10005	83	0	0	0	0

STATE OF CONNECTICUT
DEPARTMENT OF TRANSPORTATION
BUREAU OF POLICY AND PLANNING
PLANNING INVENTORY AND DATA

TRAFFIC RECORDER DATA

TOWN OF FARMINGTON	ROUTE 84							DIRECTION W
WB OFF RAMP TO SR 508 WB (EXIT 39)	SUN	MON	TUE	WED	THU	FRI	SAT	
DAY	0	07/12/2010	07/13/2010	0	0	0	0	
DATE								
TYPE								
HOUR								
	2010 ADT = 14200		ACF = NA					

12A	0	0	104	0	0	0	0	
01A	0	0	71	0	0	0	0	
02A	0	0	34	0	0	0	0	
03A	0	38	0	0	0	0	0	
04A	0	64	0	0	0	0	0	
05A	0	207	0	0	0	0	0	
06A	0	634	0	0	0	0	0	
07A	0	1363	0	0	0	0	0	
08A	0	1346	0	0	0	0	0	
09A	0	942	0	0	0	0	0	
10A	0	885	0	0	0	0	0	
11A	0	755	0	0	0	0	0	
12P	0	910	0	0	0	0	0	
01P	0	930	0	0	0	0	0	
02P	0	1015	0	0	0	0	0	
03P	0	1058	0	0	0	0	0	
04P	0	837	0	0	0	0	0	
05P	0	1065	0	0	0	0	0	
06P	0	909	0	0	0	0	0	
07P	0	743	0	0	0	0	0	
08P	0	541	0	0	0	0	0	
09P	0	495	0	0	0	0	0	
10P	0	327	0	0	0	0	0	
11P	0	201	0	0	0	0	0	
TOT	0	15265	209	0	0	0	0	

STATE OF CONNECTICUT
DEPARTMENT OF TRANSPORTATION
BUREAU OF POLICY AND PLANNING
PLANNING INVENTORY AND DATA

TRAFFIC RECORDER DATA

TOWN OF FARMINGTON	ROUTE 84							DIRECTION W
WB OFF RAMP TO US 6 (EXIT 38 COLT HWY)	SUN	MON	TUE	WED	THU	FRI	SAT	
DAY								
DATE	0	0	0	07/21/2010	07/22/2010	0	0	
TYPE								
HOUR								
	2010 ADT = 8200		ACF = NA					

12A	0	0	0	0	73	0	0	
01A	0	0	0	0	36	0	0	
02A	0	0	0	0	18	0	0	
03A	0	0	0	18	0	0	0	
04A	0	0	0	39	0	0	0	
05A	0	0	0	123	0	0	0	
06A	0	0	0	351	0	0	0	
07A	0	0	0	756	0	0	0	
08A	0	0	0	786	0	0	0	
09A	0	0	0	466	0	0	0	
10A	0	0	0	381	0	0	0	
11A	0	0	0	354	0	0	0	
12P	0	0	0	468	0	0	0	
01P	0	0	0	464	0	0	0	
02P	0	0	0	511	0	0	0	
03P	0	0	0	793	0	0	0	
04P	0	0	0	850	0	0	0	
05P	0	0	0	969	0	0	0	
06P	0	0	0	505	0	0	0	
07P	0	0	0	305	0	0	0	
08P	0	0	0	258	0	0	0	
09P	0	0	0	179	0	0	0	
10P	0	0	0	126	0	0	0	
11P	0	0	0	103	0	0	0	
TOT	0	0	0	8805	127	0	0	

STATE OF CONNECTICUT
 DEPARTMENT OF TRANSPORTATION
 BUREAU OF POLICY AND PLANNING
 PLANNING INVENTORY AND DATA

TRAFFIC RECORDER DATA

TOWN OF FARMINGTON	ROUTE 84							DIRECTION E
EB ON RAMP FROM US 6 (COLT HIGHWAY)	SUN	MON	TUE	WED	THU	FRI	SAT	
DAY	0	07/12/2010	07/13/2010	0	0	0	0	
DATE								
TYPE								
HOUR								
	2010 ADT = 11800		ACF = NA					

12A	0	0	43	0	0	0	0	
01A	0	0	44	0	0	0	0	
02A	0	0	19	0	0	0	0	
03A	0	0	34	0	0	0	0	
04A	0	84	0	0	0	0	0	
05A	0	288	0	0	0	0	0	
06A	0	755	0	0	0	0	0	
07A	0	1224	0	0	0	0	0	
08A	0	1060	0	0	0	0	0	
09A	0	671	0	0	0	0	0	
10A	0	589	0	0	0	0	0	
11A	0	649	0	0	0	0	0	
12P	0	724	0	0	0	0	0	
01P	0	644	0	0	0	0	0	
02P	0	698	0	0	0	0	0	
03P	0	866	0	0	0	0	0	
04P	0	1201	0	0	0	0	0	
05P	0	1250	0	0	0	0	0	
06P	0	673	0	0	0	0	0	
07P	0	467	0	0	0	0	0	
08P	0	352	0	0	0	0	0	
09P	0	203	0	0	0	0	0	
10P	0	152	0	0	0	0	0	
11P	0	132	0	0	0	0	0	
TOT	0	12682	140	0	0	0	0	

STATE OF CONNECTICUT
DEPARTMENT OF TRANSPORTATION
BUREAU OF POLICY AND PLANNING
PLANNING INVENTORY AND DATA

TRAFFIC RECORDER DATA

TOWN OF FARMINGTON		ROUTE 84						DIRECTION W
WB ON RAMP FROM ROUTE 9 NB		SUN	MON	TUE	WED	THU	FRI	SAT
DAY	DATE	0	0	0	07/14/2010	07/15/2010	0	0
TYPE	HOUR	2010 ADT = 9200		ACF = 0.98		*****		
12A		0	0	0	0	43	0	0
01A		0	0	0	0	30	0	0
02A		0	0	0	0	26	0	0
03A		0	0	0	14	0	0	0
04A		0	0	0	24	0	0	0
05A		0	0	0	112	0	0	0
06A		0	0	0	377	0	0	0
07A		0	0	0	949	0	0	0
08A		0	0	0	987	0	0	0
09A		0	0	0	534	0	0	0
10A		0	0	0	486	0	0	0
11A		0	0	0	461	0	0	0
12P		0	0	0	595	0	0	0
01P		0	0	0	606	0	0	0
02P		0	0	0	625	0	0	0
03P		0	0	0	727	0	0	0
04P		0	0	0	767	0	0	0
05P		0	0	0	756	0	0	0
06P		0	0	0	608	0	0	0
07P		0	0	0	471	0	0	0
08P		0	0	0	380	0	0	0
09P		0	0	0	338	0	0	0
10P		0	0	0	187	0	0	0
11P		0	0	0	86	0	0	0
TOT		0	0	0	10090	99	0	0

STATE OF CONNECTICUT
DEPARTMENT OF TRANSPORTATION
BUREAU OF POLICY AND PLANNING
PLANNING INVENTORY AND DATA

TRAFFIC RECORDER DATA

TOWN OF FARMINGTON	ROUTE 84							DIRECTION E
EB ON RAMP FROM ROUTE 9 NB	SUN	MON	TUE	WED	THU	FRI	SAT	
DAY	0	0	0	07/14/2010	07/15/2010	0	0	
DATE	0	0	0	07/14/2010	07/15/2010	0	0	
TYPE								
HOUR								
	2010 ADT = 13400		ACF = 0.98					

12A	0	0	0	0	146	0	0	
01A	0	0	0	0	83	0	0	
02A	0	0	0	0	54	0	0	
03A	0	0	0	48	0	0	0	
04A	0	0	0	90	0	0	0	
05A	0	0	0	280	0	0	0	
06A	0	0	0	730	0	0	0	
07A	0	0	0	1128	0	0	0	
08A	0	0	0	1144	0	0	0	
09A	0	0	0	802	0	0	0	
10A	0	0	0	737	0	0	0	
11A	0	0	0	812	0	0	0	
12P	0	0	0	920	0	0	0	
01P	0	0	0	861	0	0	0	
02P	0	0	0	933	0	0	0	
03P	0	0	0	949	0	0	0	
04P	0	0	0	1032	0	0	0	
05P	0	0	0	1012	0	0	0	
06P	0	0	0	840	0	0	0	
07P	0	0	0	683	0	0	0	
08P	0	0	0	514	0	0	0	
09P	0	0	0	541	0	0	0	
10P	0	0	0	347	0	0	0	
11P	0	0	0	208	0	0	0	
TOT	0	0	0	14611	283	0	0	

STATE OF CONNECTICUT
DEPARTMENT OF TRANSPORTATION
BUREAU OF POLICY AND PLANNING
PLANNING INVENTORY AND DATA

TRAFFIC RECORDER DATA

TOWN OF FARMINGTON

ROUTE 84

DIRECTION W

WB OFF RAMP TO ROUTE 9 SB (EXIT 39A)

DAY	SUN	MON	TUE	WED	THU	FRI	SAT
DATE	0	0	0	07/14/2010	07/15/2010	0	0
TYPE							
HOUR							

2010 ADT = 14200

ACF = 0.98

12A	0	0	0	0	174	0	0
01A	0	0	0	0	145	0	0
02A	0	0	0	63	0	0	0
03A	0	0	0	58	0	0	0
04A	0	0	0	63	0	0	0
05A	0	0	0	198	0	0	0
06A	0	0	0	476	0	0	0
07A	0	0	0	955	0	0	0
08A	0	0	0	1029	0	0	0
09A	0	0	0	811	0	0	0
10A	0	0	0	767	0	0	0
11A	0	0	0	763	0	0	0
12P	0	0	0	901	0	0	0
01P	0	0	0	856	0	0	0
02P	0	0	0	936	0	0	0
03P	0	0	0	1233	0	0	0
04P	0	0	0	1436	0	0	0
05P	0	0	0	1400	0	0	0
06P	0	0	0	973	0	0	0
07P	0	0	0	664	0	0	0
08P	0	0	0	642	0	0	0
09P	0	0	0	514	0	0	0
10P	0	0	0	427	0	0	0
11P	0	0	0	292	0	0	0
TOT	0	0	0	15457	319	0	0

STATE OF CONNECTICUT
DEPARTMENT OF TRANSPORTATION
BUREAU OF POLICY AND PLANNING
PLANNING INVENTORY AND DATA

TRAFFIC RECORDER DATA

TOWN OF FARMINGTON	ROUTE 84							DIRECTION E
EB OFF RAMP TO ROUTE 9 SB (EXIT 39A)	SUN	MON	TUE	WED	THU	FRI	SAT	
DAY	0	0	0	07/14/2010	07/15/2010	0	0	
DATE	0	0	0	07/14/2010	07/15/2010	0	0	
TYPE								
HOUR								
	2010 ADT = 6800		ACF = 0.98					

12A	0	0	0	0	42	0	0	
01A	0	0	0	0	12	0	0	
02A	0	0	0	7	0	0	0	
03A	0	0	0	9	0	0	0	
04A	0	0	0	33	0	0	0	
05A	0	0	0	67	0	0	0	
06A	0	0	0	237	0	0	0	
07A	0	0	0	472	0	0	0	
08A	0	0	0	447	0	0	0	
09A	0	0	0	343	0	0	0	
10A	0	0	0	389	0	0	0	
11A	0	0	0	402	0	0	0	
12P	0	0	0	459	0	0	0	
01P	0	0	0	409	0	0	0	
02P	0	0	0	471	0	0	0	
03P	0	0	0	633	0	0	0	
04P	0	0	0	917	0	0	0	
05P	0	0	0	989	0	0	0	
06P	0	0	0	458	0	0	0	
07P	0	0	0	274	0	0	0	
08P	0	0	0	194	0	0	0	
09P	0	0	0	148	0	0	0	
10P	0	0	0	95	0	0	0	
11P	0	0	0	70	0	0	0	
TOT	0	0	0	7523	54	0	0	

STATE OF CONNECTICUT
DEPARTMENT OF TRANSPORTATION
BUREAU OF POLICY AND PLANNING
PLANNING INVENTORY AND DATA

TRAFFIC RECORDER DATA

TOWN OF FARMINGTON		ROUTE 84						DIRECTION E
BETWEEN EXIT 36 AND EXIT 37		SUN	MON	TUE	WED	THU	FRI	SAT
DAY	DATE	0	0	06/19/2007	06/20/2007	06/21/2007	0	0
TYPE	HOUR	2007 ADT = 41100		ACF = NA				

12A		0	0	0	419	443	0	0
01A		0	0	0	291	340	0	0
02A		0	0	0	303	333	0	0
03A		0	0	0	312	310	0	0
04A		0	0	0	552	578	0	0
05A		0	0	0	1170	0	0	0
06A		0	0	0	3088	0	0	0
07A		0	0	0	4522	0	0	0
08A		0	0	3819	3822	0	0	0
09A		0	0	2587	2537	0	0	0
10A		0	0	2226	2287	0	0	0
11A		0	0	2382	2421	0	0	0
12P		0	0	2408	2366	0	0	0
01P		0	0	2367	2452	0	0	0
02P		0	0	2452	2753	0	0	0
03P		0	0	2666	2596	0	0	0
04P		0	0	2539	2498	0	0	0
05P		0	0	2279	2455	0	0	0
06P		0	0	2178	2234	0	0	0
07P		0	0	1641	1736	0	0	0
08P		0	0	1378	1437	0	0	0
09P		0	0	1214	1299	0	0	0
10P		0	0	885	966	0	0	0
11P		0	0	653	602	0	0	0
TOT		0	0	33674	45118	2004	0	0

STATE OF CONNECTICUT
DEPARTMENT OF TRANSPORTATION
BUREAU OF POLICY AND PLANNING
PLANNING INVENTORY AND DATA

TRAFFIC RECORDER DATA

TOWN OF FARMINGTON	ROUTE 84						DIRECTION W
BETWEEN EXIT 36 AND EXIT 37	SUN	MON	TUE	WED	THU	FRI	SAT
DAY	0	0	06/19/2007	06/20/2007	06/21/2007	0	0
DATE							
TYPE							
HOUR							
	2007 ADT = 42600		ACF = NA				

12A	0	0	0	483	522	0	0
01A	0	0	0	350	382	0	0
02A	0	0	0	263	248	0	0
03A	0	0	0	249	234	0	0
04A	0	0	0	306	349	0	0
05A	0	0	0	801	0	0	0
06A	0	0	0	1600	0	0	0
07A	0	0	0	2233	0	0	0
08A	0	0	2398	2460	0	0	0
09A	0	0	2312	2181	0	0	0
10A	0	0	2148	2036	0	0	0
11A	0	0	2275	2226	0	0	0
12P	0	0	2456	2617	0	0	0
01P	0	0	2640	2568	0	0	0
02P	0	0	2795	3037	0	0	0
03P	0	0	3838	3922	0	0	0
04P	0	0	4369	4493	0	0	0
05P	0	0	4138	4510	0	0	0
06P	0	0	2975	3032	0	0	0
07P	0	0	1948	2052	0	0	0
08P	0	0	1782	1865	0	0	0
09P	0	0	1598	1630	0	0	0
10P	0	0	1023	1156	0	0	0
11P	0	0	742	763	0	0	0
TOT	0	0	39437	46833	1735	0	0

STATE OF CONNECTICUT
DEPARTMENT OF TRANSPORTATION
BUREAU OF POLICY AND PLANNING
PLANNING INVENTORY AND DATA

TRAFFIC RECORDER DATA

TOWN OF FARMINGTON	ROUTE 84							DIRECTION W
WB ON RAMP FROM FIENEMANN ROAD	SUN	MON	TUE	WED	THU	FRI	SAT	
DAY	0	06/25/2007	06/26/2007	0	0	0	0	
DATE								
TYPE								
HOUR								
	2007 ADT = 3300		ACF = NA					

12A	0	0	20	0	0	0	0	
01A	0	0	10	0	0	0	0	
02A	0	0	4	0	0	0	0	
03A	0	0	12	0	0	0	0	
04A	0	18	0	0	0	0	0	
05A	0	65	0	0	0	0	0	
06A	0	125	0	0	0	0	0	
07A	0	191	0	0	0	0	0	
08A	0	153	0	0	0	0	0	
09A	0	141	0	0	0	0	0	
10A	0	138	0	0	0	0	0	
11A	0	179	0	0	0	0	0	
12P	0	202	0	0	0	0	0	
01P	0	183	0	0	0	0	0	
02P	0	232	0	0	0	0	0	
03P	0	279	0	0	0	0	0	
04P	0	531	0	0	0	0	0	
05P	0	554	0	0	0	0	0	
06P	0	274	0	0	0	0	0	
07P	0	136	0	0	0	0	0	
08P	0	126	0	0	0	0	0	
09P	0	88	0	0	0	0	0	
10P	0	46	0	0	0	0	0	
11P	0	32	0	0	0	0	0	
TOT	0	3693	46	0	0	0	0	

STATE OF CONNECTICUT
DEPARTMENT OF TRANSPORTATION
BUREAU OF POLICY AND PLANNING
PLANNING INVENTORY AND DATA

TRAFFIC RECORDER DATA

TOWN OF FARMINGTON	ROUTE 84							DIRECTION W
WB OFF RAMP TO FIENEMANN ROAD (EXIT 37)	SUN	MON	TUE	WED	THU	FRI	SAT	
DAY								
DATE	0	06/25/2007	06/26/2007	0	0	0	0	
TYPE								
HOUR								
	2007 ADT = 4000		ACF = NA					

12A	0	0	44	0	0	0	0	
01A	0	0	27	0	0	0	0	
02A	0	0	19	0	0	0	0	
03A	0	0	6	0	0	0	0	
04A	0	11	0	0	0	0	0	
05A	0	48	0	0	0	0	0	
06A	0	224	0	0	0	0	0	
07A	0	622	0	0	0	0	0	
08A	0	559	0	0	0	0	0	
09A	0	293	0	0	0	0	0	
10A	0	195	0	0	0	0	0	
11A	0	188	0	0	0	0	0	
12P	0	251	0	0	0	0	0	
01P	0	227	0	0	0	0	0	
02P	0	228	0	0	0	0	0	
03P	0	250	0	0	0	0	0	
04P	0	244	0	0	0	0	0	
05P	0	259	0	0	0	0	0	
06P	0	200	0	0	0	0	0	
07P	0	130	0	0	0	0	0	
08P	0	130	0	0	0	0	0	
09P	0	136	0	0	0	0	0	
10P	0	84	0	0	0	0	0	
11P	0	67	0	0	0	0	0	
TOT	0	4346	96	0	0	0	0	

STATE OF CONNECTICUT
DEPARTMENT OF TRANSPORTATION
BUREAU OF POLICY AND PLANNING
PLANNING INVENTORY AND DATA

TRAFFIC RECORDER DATA

TOWN OF FARMINGTON	ROUTE 84							DIRECTION E
EB ON RAMP FROM FIENEMANN ROAD	SUN	MON	TUE	WED	THU	FRI	SAT	
DAY	0	06/25/2007	06/26/2007	0	0	0	0	
DATE								
TYPE								
HOUR								
	2007 ADT = 4200		ACF = NA					

12A	0	0	24	0	0	0	0	
01A	0	0	13	0	0	0	0	
02A	0	0	13	0	0	0	0	
03A	0	0	9	0	0	0	0	
04A	0	28	0	0	0	0	0	
05A	0	106	0	0	0	0	0	
06A	0	189	0	0	0	0	0	
07A	0	228	0	0	0	0	0	
08A	0	244	0	0	0	0	0	
09A	0	200	0	0	0	0	0	
10A	0	192	0	0	0	0	0	
11A	0	252	0	0	0	0	0	
12P	0	285	0	0	0	0	0	
01P	0	246	0	0	0	0	0	
02P	0	299	0	0	0	0	0	
03P	0	339	0	0	0	0	0	
04P	0	515	0	0	0	0	0	
05P	0	552	0	0	0	0	0	
06P	0	343	0	0	0	0	0	
07P	0	207	0	0	0	0	0	
08P	0	161	0	0	0	0	0	
09P	0	93	0	0	0	0	0	
10P	0	83	0	0	0	0	0	
11P	0	66	0	0	0	0	0	
TOT	0	4628	59	0	0	0	0	

STATE OF CONNECTICUT
 DEPARTMENT OF TRANSPORTATION
 BUREAU OF POLICY AND PLANNING
 PLANNING INVENTORY AND DATA

TRAFFIC RECORDER DATA

TOWN OF FARMINGTON	ROUTE 84							DIRECTION E
EB OFF RAMP TO FIENEMANN ROAD (EXIT 37)	SUN	MON	TUE	WED	THU	FRI	SAT	
DAY	0	06/25/2007	06/26/2007	0	0	0	0	
DATE								
TYPE								
HOUR								
	2007 ADT = 4000	ACF = NA						

12A	0	0	37	0	0	0	0	
01A	0	0	20	0	0	0	0	
02A	0	0	12	0	0	0	0	
03A	0	4	0	0	0	0	0	
04A	0	7	0	0	0	0	0	
05A	0	51	0	0	0	0	0	
06A	0	230	0	0	0	0	0	
07A	0	733	0	0	0	0	0	
08A	0	643	0	0	0	0	0	
09A	0	229	0	0	0	0	0	
10A	0	181	0	0	0	0	0	
11A	0	188	0	0	0	0	0	
12P	0	209	0	0	0	0	0	
01P	0	201	0	0	0	0	0	
02P	0	201	0	0	0	0	0	
03P	0	237	0	0	0	0	0	
04P	0	288	0	0	0	0	0	
05P	0	289	0	0	0	0	0	
06P	0	230	0	0	0	0	0	
07P	0	180	0	0	0	0	0	
08P	0	139	0	0	0	0	0	
09P	0	105	0	0	0	0	0	
10P	0	70	0	0	0	0	0	
11P	0	41	0	0	0	0	0	
TOT	0	4456	69	0	0	0	0	

STATE OF CONNECTICUT
DEPARTMENT OF TRANSPORTATION
BUREAU OF POLICY AND PLANNING
PLANNING INVENTORY AND DATA

TRAFFIC RECORDER DATA

TOWN OF FARMINGTON

ROUTE 84

DIRECTION W

WB ON RAMP FROM SR 508 EB

DAY	SUN	MON	TUE	WED	THU	FRI	SAT
DATE	0	06/25/2007	06/26/2007	0	0	0	0
TYPE							
HOUR							

2007 ADT = 6200 ACF = NA

12A	0	0	32	0	0	0	0
01A	0	0	15	0	0	0	0
02A	0	0	8	0	0	0	0
03A	0	0	11	0	0	0	0
04A	0	28	0	0	0	0	0
05A	0	105	0	0	0	0	0
06A	0	253	0	0	0	0	0
07A	0	477	0	0	0	0	0
08A	0	482	0	0	0	0	0
09A	0	415	0	0	0	0	0
10A	0	352	0	0	0	0	0
11A	0	365	0	0	0	0	0
12P	0	351	0	0	0	0	0
01P	0	365	0	0	0	0	0
02P	0	390	0	0	0	0	0
03P	0	545	0	0	0	0	0
04P	0	733	0	0	0	0	0
05P	0	809	0	0	0	0	0
06P	0	385	0	0	0	0	0
07P	0	274	0	0	0	0	0
08P	0	230	0	0	0	0	0
09P	0	159	0	0	0	0	0
10P	0	120	0	0	0	0	0
11P	0	86	0	0	0	0	0
TOT	0	6924	66	0	0	0	0

STATE OF CONNECTICUT
 DEPARTMENT OF TRANSPORTATION
 BUREAU OF POLICY AND PLANNING
 PLANNING INVENTORY AND DATA

TRAFFIC RECORDER DATA

TOWN OF FARMINGTON	ROUTE 84							DIRECTION E
EB OFF RAMP TO SR 508 WB (EXIT 39)	SUN	MON	TUE	WED	THU	FRI	SAT	
DAY	0	06/25/2007	06/26/2007	0	0	0	0	
DATE								
TYPE								
HOUR								
	2007 ADT = 4700		ACF = NA					

12A	0	0	33	0	0	0	0	
01A	0	0	14	0	0	0	0	
02A	0	0	11	0	0	0	0	
03A	0	0	21	0	0	0	0	
04A	0	28	0	0	0	0	0	
05A	0	101	0	0	0	0	0	
06A	0	346	0	0	0	0	0	
07A	0	714	0	0	0	0	0	
08A	0	617	0	0	0	0	0	
09A	0	390	0	0	0	0	0	
10A	0	256	0	0	0	0	0	
11A	0	265	0	0	0	0	0	
12P	0	280	0	0	0	0	0	
01P	0	273	0	0	0	0	0	
02P	0	281	0	0	0	0	0	
03P	0	289	0	0	0	0	0	
04P	0	274	0	0	0	0	0	
05P	0	304	0	0	0	0	0	
06P	0	217	0	0	0	0	0	
07P	0	208	0	0	0	0	0	
08P	0	141	0	0	0	0	0	
09P	0	106	0	0	0	0	0	
10P	0	89	0	0	0	0	0	
11P	0	53	0	0	0	0	0	
TOT	0	5232	79	0	0	0	0	

STATE OF CONNECTICUT
 DEPARTMENT OF TRANSPORTATION
 BUREAU OF POLICY AND PLANNING
 PLANNING INVENTORY AND DATA

TRAFFIC RECORDER DATA

TOWN OF FARMINGTON		ROUTE 84						DIRECTION E
EB ON RAMP FROM SR 508 EB		SUN	MON	TUE	WED	THU	FRI	SAT
DAY	DATE	0	06/25/2007	06/26/2007	0	0	0	0
TYPE	HOUR	2007 ADT = 9600		ACF = NA				

12A		0	0	49	0	0	0	0
01A		0	0	18	0	0	0	0
02A		0	0	16	0	0	0	0
03A		0	0	26	0	0	0	0
04A		0	71	0	0	0	0	0
05A		0	280	0	0	0	0	0
06A		0	743	0	0	0	0	0
07A		0	928	0	0	0	0	0
08A		0	872	0	0	0	0	0
09A		0	690	0	0	0	0	0
10A		0	714	0	0	0	0	0
11A		0	733	0	0	0	0	0
12P		0	677	0	0	0	0	0
01P		0	675	0	0	0	0	0
02P		0	703	0	0	0	0	0
03P		0	747	0	0	0	0	0
04P		0	579	0	0	0	0	0
05P		0	585	0	0	0	0	0
06P		0	470	0	0	0	0	0
07P		0	375	0	0	0	0	0
08P		0	330	0	0	0	0	0
09P		0	217	0	0	0	0	0
10P		0	144	0	0	0	0	0
11P		0	101	0	0	0	0	0
TOT		0	10634	109	0	0	0	0

STATE OF CONNECTICUT
DEPARTMENT OF TRANSPORTATION
BUREAU OF POLICY AND PLANNING
PLANNING INVENTORY AND DATA

TRAFFIC RECORDER DATA

TOWN OF FARMINGTON

ROUTE 84

DIRECTION W

WB OFF RAMP TO SR 508 WB (EXIT 39)

DAY	SUN	MON	TUE	WED	THU	FRI	SAT
DATE	0	06/25/2007	06/26/2007	0	0	0	0
TYPE							
HOUR							

2007 ADT = 14200 ACF = NA

12A	0	0	139	0	0	0	0
01A	0	0	56	0	0	0	0
02A	0	0	35	0	0	0	0
03A	0	0	38	0	0	0	0
04A	0	72	0	0	0	0	0
05A	0	238	0	0	0	0	0
06A	0	681	0	0	0	0	0
07A	0	1329	0	0	0	0	0
08A	0	1397	0	0	0	0	0
09A	0	1019	0	0	0	0	0
10A	0	940	0	0	0	0	0
11A	0	836	0	0	0	0	0
12P	0	899	0	0	0	0	0
01P	0	941	0	0	0	0	0
02P	0	988	0	0	0	0	0
03P	0	1030	0	0	0	0	0
04P	0	1042	0	0	0	0	0
05P	0	1028	0	0	0	0	0
06P	0	932	0	0	0	0	0
07P	0	749	0	0	0	0	0
08P	0	591	0	0	0	0	0
09P	0	491	0	0	0	0	0
10P	0	320	0	0	0	0	0
11P	0	170	0	0	0	0	0
TOT	0	15693	268	0	0	0	0

STATE OF CONNECTICUT
 DEPARTMENT OF TRANSPORTATION
 BUREAU OF POLICY AND PLANNING
 PLANNING INVENTORY AND DATA

TRAFFIC RECORDER DATA

TOWN OF FARMINGTON	ROUTE 84							DIRECTION W
WB OFF RAMP TO US 6 (EXIT 38 COLT HWY)	SUN	MON	TUE	WED	THU	FRI	SAT	
DAY								
DATE	0	06/25/2007	06/26/2007	0	0	0	0	
TYPE								
HOUR								
	2007 ADT = 9500		ACF = NA					

12A	0	0	81	0	0	0	0	
01A	0	0	43	0	0	0	0	
02A	0	0	22	0	0	0	0	
03A	0	0	36	0	0	0	0	
04A	0	46	0	0	0	0	0	
05A	0	174	0	0	0	0	0	
06A	0	522	0	0	0	0	0	
07A	0	834	0	0	0	0	0	
08A	0	854	0	0	0	0	0	
09A	0	488	0	0	0	0	0	
10A	0	440	0	0	0	0	0	
11A	0	461	0	0	0	0	0	
12P	0	545	0	0	0	0	0	
01P	0	546	0	0	0	0	0	
02P	0	602	0	0	0	0	0	
03P	0	968	0	0	0	0	0	
04P	0	1089	0	0	0	0	0	
05P	0	1134	0	0	0	0	0	
06P	0	669	0	0	0	0	0	
07P	0	342	0	0	0	0	0	
08P	0	253	0	0	0	0	0	
09P	0	229	0	0	0	0	0	
10P	0	157	0	0	0	0	0	
11P	0	98	0	0	0	0	0	
TOT	0	10451	182	0	0	0	0	

STATE OF CONNECTICUT
DEPARTMENT OF TRANSPORTATION
BUREAU OF POLICY AND PLANNING
PLANNING INVENTORY AND DATA

TRAFFIC RECORDER DATA

TOWN OF FARMINGTON	ROUTE 84							DIRECTION E
EB ON RAMP FROM US 6 (COLT HIGHWAY)	SUN	MON	TUE	WED	THU	FRI	SAT	
DAY	0	06/25/2007	06/26/2007	0	0	0	0	
DATE								
TYPE								
HOUR								
	2007 ADT = 11400		ACF = NA					

12A	0	0	61	0	0	0	0	
01A	0	0	24	0	0	0	0	
02A	0	0	34	0	0	0	0	
03A	0	0	31	0	0	0	0	
04A	0	100	0	0	0	0	0	
05A	0	305	0	0	0	0	0	
06A	0	837	0	0	0	0	0	
07A	0	1277	0	0	0	0	0	
08A	0	991	0	0	0	0	0	
09A	0	708	0	0	0	0	0	
10A	0	547	0	0	0	0	0	
11A	0	646	0	0	0	0	0	
12P	0	673	0	0	0	0	0	
01P	0	626	0	0	0	0	0	
02P	0	713	0	0	0	0	0	
03P	0	952	0	0	0	0	0	
04P	0	1133	0	0	0	0	0	
05P	0	1204	0	0	0	0	0	
06P	0	654	0	0	0	0	0	
07P	0	449	0	0	0	0	0	
08P	0	318	0	0	0	0	0	
09P	0	259	0	0	0	0	0	
10P	0	156	0	0	0	0	0	
11P	0	115	0	0	0	0	0	
TOT	0	12663	150	0	0	0	0	

STATE OF CONNECTICUT
DEPARTMENT OF TRANSPORTATION
BUREAU OF POLICY AND PLANNING
PLANNING INVENTORY AND DATA

TRAFFIC RECORDER DATA

TOWN OF FARMINGTON		ROUTE 84						DIRECTION W
WB ON RAMP FROM ROUTE 9 NB		SUN	MON	TUE	WED	THU	FRI	SAT
DAY	DATE	0	06/25/2007	06/26/2007	0	0	0	0
TYPE	HOUR	2007 ADT = 9000		ACF = 0.98		*****		
12A		0	0	54	0	0	0	0
01A		0	0	19	0	0	0	0
02A		0	0	35	0	0	0	0
03A		0	0	8	0	0	0	0
04A		0	0	42	0	0	0	0
05A		0	129	0	0	0	0	0
06A		0	431	0	0	0	0	0
07A		0	1007	0	0	0	0	0
08A		0	1001	0	0	0	0	0
09A		0	556	0	0	0	0	0
10A		0	520	0	0	0	0	0
11A		0	485	0	0	0	0	0
12P		0	582	0	0	0	0	0
01P		0	592	0	0	0	0	0
02P		0	569	0	0	0	0	0
03P		0	671	0	0	0	0	0
04P		0	758	0	0	0	0	0
05P		0	826	0	0	0	0	0
06P		0	635	0	0	0	0	0
07P		0	489	0	0	0	0	0
08P		0	378	0	0	0	0	0
09P		0	327	0	0	0	0	0
10P		0	181	0	0	0	0	0
11P		0	56	0	0	0	0	0
TOT		0	10193	158	0	0	0	0

STATE OF CONNECTICUT
DEPARTMENT OF TRANSPORTATION
BUREAU OF POLICY AND PLANNING
PLANNING INVENTORY AND DATA

TRAFFIC RECORDER DATA

TOWN OF FARMINGTON		ROUTE 84						DIRECTION E
EB ON RAMP FROM ROUTE 9 NB		SUN	MON	TUE	WED	THU	FRI	SAT
DAY	DATE	0	06/25/2007	06/26/2007	0	0	0	0
TYPE	HOUR	2007 ADT = 13400		ACF = 0.98		*****		
12A		0	0	132	0	0	0	0
01A		0	0	68	0	0	0	0
02A		0	0	50	0	0	0	0
03A		0	0	49	0	0	0	0
04A		0	0	100	0	0	0	0
05A		0	336	0	0	0	0	0
06A		0	880	0	0	0	0	0
07A		0	1184	0	0	0	0	0
08A		0	1206	0	0	0	0	0
09A		0	823	0	0	0	0	0
10A		0	828	0	0	0	0	0
11A		0	774	0	0	0	0	0
12P		0	936	0	0	0	0	0
01P		0	884	0	0	0	0	0
02P		0	922	0	0	0	0	0
03P		0	1002	0	0	0	0	0
04P		0	1010	0	0	0	0	0
05P		0	1030	0	0	0	0	0
06P		0	872	0	0	0	0	0
07P		0	711	0	0	0	0	0
08P		0	565	0	0	0	0	0
09P		0	487	0	0	0	0	0
10P		0	361	0	0	0	0	0
11P		0	209	0	0	0	0	0
TOT		0	15020	399	0	0	0	0

STATE OF CONNECTICUT
 DEPARTMENT OF TRANSPORTATION
 BUREAU OF POLICY AND PLANNING
 PLANNING INVENTORY AND DATA

TRAFFIC RECORDER DATA

TOWN OF FARMINGTON	ROUTE 84							DIRECTION W
WB OFF RAMP TO ROUTE 9 SB (EXIT 39A)	SUN	MON	TUE	WED	THU	FRI	SAT	
DAY	0	06/25/2007	06/26/2007	0	0	0	0	
DATE								
TYPE								
HOUR								
	2007 ADT = 13900		ACF = 0.98					

12A	0	0	187	0	0	0	0	
01A	0	0	111	0	0	0	0	
02A	0	0	63	0	0	0	0	
03A	0	0	56	0	0	0	0	
04A	0	0	45	0	0	0	0	
05A	0	226	0	0	0	0	0	
06A	0	535	0	0	0	0	0	
07A	0	1077	0	0	0	0	0	
08A	0	1111	0	0	0	0	0	
09A	0	823	0	0	0	0	0	
10A	0	736	0	0	0	0	0	
11A	0	743	0	0	0	0	0	
12P	0	827	0	0	0	0	0	
01P	0	837	0	0	0	0	0	
02P	0	1018	0	0	0	0	0	
03P	0	1265	0	0	0	0	0	
04P	0	1430	0	0	0	0	0	
05P	0	1387	0	0	0	0	0	
06P	0	899	0	0	0	0	0	
07P	0	670	0	0	0	0	0	
08P	0	666	0	0	0	0	0	
09P	0	536	0	0	0	0	0	
10P	0	391	0	0	0	0	0	
11P	0	325	0	0	0	0	0	
TOT	0	15502	462	0	0	0	0	

STATE OF CONNECTICUT
 DEPARTMENT OF TRANSPORTATION
 BUREAU OF POLICY AND PLANNING
 PLANNING INVENTORY AND DATA

TRAFFIC RECORDER DATA

TOWN OF FARMINGTON	ROUTE 84							DIRECTION E
EB OFF RAMP TO ROUTE 9 SB (EXIT 39A)	SUN	MON	TUE	WED	THU	FRI	SAT	
DAY	0	06/25/2007	06/26/2007	0	0	0	0	
DATE								
TYPE								
HOUR								
	2007 ADT = 7100		ACF = 0.98					

12A	0	0	43	0	0	0	0	
01A	0	0	17	0	0	0	0	
02A	0	0	15	0	0	0	0	
03A	0	0	10	0	0	0	0	
04A	0	0	17	0	0	0	0	
05A	0	91	0	0	0	0	0	
06A	0	247	0	0	0	0	0	
07A	0	559	0	0	0	0	0	
08A	0	529	0	0	0	0	0	
09A	0	384	0	0	0	0	0	
10A	0	378	0	0	0	0	0	
11A	0	422	0	0	0	0	0	
12P	0	475	0	0	0	0	0	
01P	0	431	0	0	0	0	0	
02P	0	439	0	0	0	0	0	
03P	0	615	0	0	0	0	0	
04P	0	959	0	0	0	0	0	
05P	0	1129	0	0	0	0	0	
06P	0	493	0	0	0	0	0	
07P	0	330	0	0	0	0	0	
08P	0	234	0	0	0	0	0	
09P	0	162	0	0	0	0	0	
10P	0	99	0	0	0	0	0	
11P	0	64	0	0	0	0	0	
TOT	0	8040	102	0	0	0	0	

STATE OF CONNECTICUT
 DEPARTMENT OF TRANSPORTATION
 BUREAU OF POLICY AND PLANNING
 PLANNING INVENTORY AND DATA

TRAFFIC RECORDER DATA

TOWN OF WEST HARTFORD	ROUTE 84						DIRECTION W
WB OFF RAMP TO SR 535 (X40 RIDGEWOOD RD)	SUN	MON	TUE	WED	THU	FRI	SAT
DAY	0	05/20/2013	05/21/2013	05/22/2013	0	0	0
DATE							
TYPE							
HOUR							
	2013 ADT = 5300	ACF = NA					

12A	0	0	18	31	0	0	0
01A	0	0	8	11	0	0	0
02A	0	0	10	6	0	0	0
03A	0	9	8	0	0	0	0
04A	0	20	20	0	0	0	0
05A	0	53	69	0	0	0	0
06A	0	92	99	0	0	0	0
07A	0	168	157	0	0	0	0
08A	0	192	227	0	0	0	0
09A	0	330	319	0	0	0	0
10A	0	406	397	0	0	0	0
11A	0	426	464	0	0	0	0
12P	0	507	519	0	0	0	0
01P	0	488	480	0	0	0	0
02P	0	431	446	0	0	0	0
03P	0	448	488	0	0	0	0
04P	0	434	426	0	0	0	0
05P	0	408	490	0	0	0	0
06P	0	493	503	0	0	0	0
07P	0	371	354	0	0	0	0
08P	0	236	210	0	0	0	0
09P	0	93	99	0	0	0	0
10P	0	51	54	0	0	0	0
11P	0	40	47	0	0	0	0
TOT	0	5696	5912	48	0	0	0

STATE OF CONNECTICUT
DEPARTMENT OF TRANSPORTATION
BUREAU OF POLICY AND PLANNING
PLANNING INVENTORY AND DATA

TRAFFIC RECORDER DATA

TOWN OF WEST HARTFORD	ROUTE 84						DIRECTION W
WB ON RAMP FROM SR 535 (RIDGEWOOD RD)	SUN	MON	TUE	WED	THU	FRI	SAT
DAY	0	05/20/2013	05/21/2013	05/22/2013	0	0	0
DATE							
TYPE							
HOUR							
	2013 ADT = 3700	ACF = NA					

12A	0	0	11	3	0	0	0
01A	0	0	14	5	0	0	0
02A	0	0	4	4	0	0	0
03A	0	7	3	0	0	0	0
04A	0	11	10	0	0	0	0
05A	0	46	63	0	0	0	0
06A	0	141	129	0	0	0	0
07A	0	322	343	0	0	0	0
08A	0	321	326	0	0	0	0
09A	0	200	197	0	0	0	0
10A	0	139	155	0	0	0	0
11A	0	197	151	0	0	0	0
12P	0	232	211	0	0	0	0
01P	0	254	214	0	0	0	0
02P	0	259	277	0	0	0	0
03P	0	320	348	0	0	0	0
04P	0	408	363	0	0	0	0
05P	0	391	390	0	0	0	0
06P	0	281	263	0	0	0	0
07P	0	196	205	0	0	0	0
08P	0	165	138	0	0	0	0
09P	0	101	93	0	0	0	0
10P	0	26	53	0	0	0	0
11P	0	22	26	0	0	0	0
TOT	0	4039	3987	12	0	0	0

STATE OF CONNECTICUT
DEPARTMENT OF TRANSPORTATION
BUREAU OF POLICY AND PLANNING
PLANNING INVENTORY AND DATA

TRAFFIC RECORDER DATA

TOWN OF WEST HARTFORD	ROUTE 84							DIRECTION E
EB OFF RAMP TO ROUTE 71 (EXIT 40)	SUN	MON	TUE	WED	THU	FRI	SAT	
DAY	0	05/20/2013	05/21/2013	05/22/2013	0	0	0	
DATE								
TYPE								
HOUR								
	2013 ADT = 4500		ACF = NA					

12A	0	0	13	16	0	0	0	
01A	0	0	16	12	0	0	0	
02A	0	0	4	7	0	0	0	
03A	0	0	10	14	0	0	0	
04A	0	11	15	0	0	0	0	
05A	0	37	38	0	0	0	0	
06A	0	134	138	0	0	0	0	
07A	0	345	454	0	0	0	0	
08A	0	448	424	0	0	0	0	
09A	0	335	209	0	0	0	0	
10A	0	257	256	0	0	0	0	
11A	0	299	312	0	0	0	0	
12P	0	348	352	0	0	0	0	
01P	0	313	282	0	0	0	0	
02P	0	301	305	0	0	0	0	
03P	0	373	384	0	0	0	0	
04P	0	406	404	0	0	0	0	
05P	0	510	495	0	0	0	0	
06P	0	337	343	0	0	0	0	
07P	0	234	214	0	0	0	0	
08P	0	128	134	0	0	0	0	
09P	0	70	79	0	0	0	0	
10P	0	51	45	0	0	0	0	
11P	0	36	29	0	0	0	0	
TOT	0	4973	4955	49	0	0	0	

STATE OF CONNECTICUT
DEPARTMENT OF TRANSPORTATION
BUREAU OF POLICY AND PLANNING
PLANNING INVENTORY AND DATA

TRAFFIC RECORDER DATA

TOWN OF WEST HARTFORD	ROUTE 84						DIRECTION E
EB ON RAMP FROM ROUTE 71 (NEW BRITAIN AVE)	SUN	MON	TUE	WED	THU	FRI	SAT
DAY	0	05/20/2013	05/21/2013	05/22/2013	0	0	0
DATE							
TYPE							
HOUR							
	2013 ADT = 4700		ACF = NA				

12A	0	0	19	25	0	0	0
01A	0	0	9	3	0	0	0
02A	0	0	4	2	0	0	0
03A	0	0	4	8	0	0	0
04A	0	17	12	0	0	0	0
05A	0	42	36	0	0	0	0
06A	0	80	80	0	0	0	0
07A	0	182	182	0	0	0	0
08A	0	157	161	0	0	0	0
09A	0	145	140	0	0	0	0
10A	0	201	196	0	0	0	0
11A	0	288	284	0	0	0	0
12P	0	394	398	0	0	0	0
01P	0	484	486	0	0	0	0
02P	0	446	450	0	0	0	0
03P	0	406	403	0	0	0	0
04P	0	325	324	0	0	0	0
05P	0	314	311	0	0	0	0
06P	0	405	411	0	0	0	0
07P	0	370	358	0	0	0	0
08P	0	371	368	0	0	0	0
09P	0	303	301	0	0	0	0
10P	0	136	127	0	0	0	0
11P	0	62	56	0	0	0	0
TOT	0	5128	5120	38	0	0	0

STATE OF CONNECTICUT
DEPARTMENT OF TRANSPORTATION
BUREAU OF POLICY AND PLANNING
PLANNING INVENTORY AND DATA

TRAFFIC RECORDER DATA

TOWN OF WEST HARTFORD	ROUTE 84						DIRECTION W
WB ON RAMP FROM ROUTE 173 (SOUTH MAIN ST)	SUN	MON	TUE	WED	THU	FRI	SAT
DAY	0	05/20/2013	05/21/2013	05/22/2013	0	0	0
DATE							
TYPE							
HOUR							
	2013 ADT = 8300		ACF = NA				

12A	0	0	38	33	0	0	0
01A	0	0	26	25	0	0	0
02A	0	0	20	9	0	0	0
03A	0	13	12	0	0	0	0
04A	0	27	41	0	0	0	0
05A	0	108	119	0	0	0	0
06A	0	286	282	0	0	0	0
07A	0	497	594	0	0	0	0
08A	0	609	706	0	0	0	0
09A	0	404	482	0	0	0	0
10A	0	345	420	0	0	0	0
11A	0	340	414	0	0	0	0
12P	0	403	559	0	0	0	0
01P	0	541	602	0	0	0	0
02P	0	599	740	0	0	0	0
03P	0	873	841	0	0	0	0
04P	0	1060	1065	0	0	0	0
05P	0	892	901	0	0	0	0
06P	0	473	586	0	0	0	0
07P	0	343	443	0	0	0	0
08P	0	284	337	0	0	0	0
09P	0	193	209	0	0	0	0
10P	0	110	134	0	0	0	0
11P	0	76	90	0	0	0	0
TOT	0	8476	9661	67	0	0	0

STATE OF CONNECTICUT
DEPARTMENT OF TRANSPORTATION
BUREAU OF POLICY AND PLANNING
PLANNING INVENTORY AND DATA

TRAFFIC RECORDER DATA

TOWN OF WEST HARTFORD	ROUTE 84						DIRECTION W
WB OFF RAMP TO RT 173(EXIT 41 S MAIN ST)	SUN	MON	TUE	WED	THU	FRI	SAT
DAY							
DATE	0	05/20/2013	05/21/2013	05/22/2013	0	0	0
TYPE							
HOUR							
	2013 ADT = 3000		ACF = NA				

12A	0	0	22	28	0	0	0
01A	0	0	16	15	0	0	0
02A	0	0	12	12	0	0	0
03A	0	10	10	0	0	0	0
04A	0	5	12	0	0	0	0
05A	0	58	58	0	0	0	0
06A	0	121	122	0	0	0	0
07A	0	179	181	0	0	0	0
08A	0	194	176	0	0	0	0
09A	0	159	186	0	0	0	0
10A	0	132	150	0	0	0	0
11A	0	168	179	0	0	0	0
12P	0	180	170	0	0	0	0
01P	0	177	182	0	0	0	0
02P	0	235	232	0	0	0	0
03P	0	304	281	0	0	0	0
04P	0	222	291	0	0	0	0
05P	0	258	284	0	0	0	0
06P	0	279	254	0	0	0	0
07P	0	152	173	0	0	0	0
08P	0	142	113	0	0	0	0
09P	0	103	81	0	0	0	0
10P	0	55	55	0	0	0	0
11P	0	38	43	0	0	0	0
TOT	0	3171	3283	55	0	0	0

STATE OF CONNECTICUT
DEPARTMENT OF TRANSPORTATION
BUREAU OF POLICY AND PLANNING
PLANNING INVENTORY AND DATA

TRAFFIC RECORDER DATA

TOWN OF WEST HARTFORD	ROUTE 84							DIRECTION E
EB OFF RAMP TO ROUTE 173 (EXIT 41)	SUN	MON	TUE	WED	THU	FRI	SAT	
DAY	0	05/20/2013	05/21/2013	05/22/2013	0	0	0	
DATE								
TYPE								
HOUR								
	2013 ADT = 5200		ACF = NA					

12A	0	0	24	26	0	0	0	
01A	0	0	11	14	0	0	0	
02A	0	0	9	15	0	0	0	
03A	0	0	13	12	0	0	0	
04A	0	43	57	0	0	0	0	
05A	0	127	136	0	0	0	0	
06A	0	296	289	0	0	0	0	
07A	0	428	404	0	0	0	0	
08A	0	560	526	0	0	0	0	
09A	0	350	348	0	0	0	0	
10A	0	252	304	0	0	0	0	
11A	0	246	298	0	0	0	0	
12P	0	286	315	0	0	0	0	
01P	0	271	307	0	0	0	0	
02P	0	336	345	0	0	0	0	
03P	0	379	420	0	0	0	0	
04P	0	474	458	0	0	0	0	
05P	0	497	529	0	0	0	0	
06P	0	302	335	0	0	0	0	
07P	0	227	223	0	0	0	0	
08P	0	134	233	0	0	0	0	
09P	0	103	162	0	0	0	0	
10P	0	72	66	0	0	0	0	
11P	0	55	44	0	0	0	0	
TOT	0	5438	5856	67	0	0	0	

STATE OF CONNECTICUT
DEPARTMENT OF TRANSPORTATION
BUREAU OF POLICY AND PLANNING
PLANNING INVENTORY AND DATA

TRAFFIC RECORDER DATA

TOWN OF WEST HARTFORD	ROUTE 84						DIRECTION E
EB ON RAMP FROM ROUTE 173 (SOUTH MAIN ST)	SUN	MON	TUE	WED	THU	FRI	SAT
DAY	0	05/20/2013	05/21/2013	05/22/2013	0	0	0
DATE							
TYPE							
HOUR							
	2013 ADT = 2700		ACF = NA				

12A	0	0	13	15	0	0	0
01A	0	0	13	8	0	0	0
02A	0	0	3	6	0	0	0
03A	0	0	8	16	0	0	0
04A	0	22	18	0	0	0	0
05A	0	77	71	0	0	0	0
06A	0	178	201	0	0	0	0
07A	0	298	307	0	0	0	0
08A	0	244	278	0	0	0	0
09A	0	153	201	0	0	0	0
10A	0	168	151	0	0	0	0
11A	0	164	166	0	0	0	0
12P	0	191	184	0	0	0	0
01P	0	169	194	0	0	0	0
02P	0	219	209	0	0	0	0
03P	0	191	198	0	0	0	0
04P	0	150	139	0	0	0	0
05P	0	131	121	0	0	0	0
06P	0	136	144	0	0	0	0
07P	0	152	121	0	0	0	0
08P	0	150	103	0	0	0	0
09P	0	81	71	0	0	0	0
10P	0	51	53	0	0	0	0
11P	0	25	30	0	0	0	0
TOT	0	2950	2997	45	0	0	0

STATE OF CONNECTICUT
DEPARTMENT OF TRANSPORTATION
BUREAU OF POLICY AND PLANNING
PLANNING INVENTORY AND DATA

TRAFFIC RECORDER DATA

TOWN OF WEST HARTFORD	ROUTE 84						DIRECTION W
WB OFF RAMP TO TROUT BROOK DRIVE (EXIT 42)	SUN	MON	TUE	WED	THU	FRI	SAT
DAY	0	05/20/2013	05/21/2013	05/22/2013	0	0	0
DATE							
TYPE							
HOUR							
	2013 ADT = 1500	ACF = NA					

12A	0	0	25	11	0	0	0
01A	0	0	11	13	0	0	0
02A	0	4	11	0	0	0	0
03A	0	4	6	0	0	0	0
04A	0	15	12	0	0	0	0
05A	0	46	38	0	0	0	0
06A	0	94	97	0	0	0	0
07A	0	97	97	0	0	0	0
08A	0	95	79	0	0	0	0
09A	0	78	87	0	0	0	0
10A	0	96	78	0	0	0	0
11A	0	107	87	0	0	0	0
12P	0	99	120	0	0	0	0
01P	0	102	100	0	0	0	0
02P	0	112	106	0	0	0	0
03P	0	124	123	0	0	0	0
04P	0	80	101	0	0	0	0
05P	0	91	113	0	0	0	0
06P	0	100	95	0	0	0	0
07P	0	81	84	0	0	0	0
08P	0	66	45	0	0	0	0
09P	0	63	35	0	0	0	0
10P	0	31	36	0	0	0	0
11P	0	26	30	0	0	0	0
TOT	0	1611	1616	24	0	0	0

STATE OF CONNECTICUT
DEPARTMENT OF TRANSPORTATION
BUREAU OF POLICY AND PLANNING
PLANNING INVENTORY AND DATA

TRAFFIC RECORDER DATA

TOWN OF WEST HARTFORD	ROUTE 84						DIRECTION E
EB ON RAMP FROM TROUT BROOK DRIVE	SUN	MON	TUE	WED	THU	FRI	SAT
DAY	0	05/20/2013	05/21/2013	05/22/2013	0	0	0
DATE							
TYPE							
HOUR							
	2013 ADT = 1200	ACF = NA					

12A	0	0	10	11	0	0	0
01A	0	0	6	9	0	0	0
02A	0	2	8	0	0	0	0
03A	0	2	2	0	0	0	0
04A	0	7	5	0	0	0	0
05A	0	41	47	0	0	0	0
06A	0	84	77	0	0	0	0
07A	0	105	117	0	0	0	0
08A	0	86	107	0	0	0	0
09A	0	71	71	0	0	0	0
10A	0	83	79	0	0	0	0
11A	0	77	69	0	0	0	0
12P	0	82	85	0	0	0	0
01P	0	75	76	0	0	0	0
02P	0	115	95	0	0	0	0
03P	0	120	113	0	0	0	0
04P	0	73	63	0	0	0	0
05P	0	48	52	0	0	0	0
06P	0	68	65	0	0	0	0
07P	0	61	45	0	0	0	0
08P	0	36	48	0	0	0	0
09P	0	54	45	0	0	0	0
10P	0	19	14	0	0	0	0
11P	0	18	19	0	0	0	0
TOT	0	1327	1318	20	0	0	0

STATE OF CONNECTICUT
DEPARTMENT OF TRANSPORTATION
BUREAU OF POLICY AND PLANNING
PLANNING INVENTORY AND DATA

TRAFFIC RECORDER DATA

TOWN OF WEST HARTFORD

ROUTE 84

DIRECTION W

WB ON RAMP FROM SR 501 (PARK ROAD)

DAY	SUN	MON	TUE	WED	THU	FRI	SAT
DATE	0	05/20/2013	05/21/2013	05/22/2013	0	0	0
TYPE							
HOUR							

2013 ADT = 7500 ACF = NA

12A	0	0	40	46	0	0	0
01A	0	0	20	22	0	0	0
02A	0	7	11	0	0	0	0
03A	0	6	10	0	0	0	0
04A	0	13	18	0	0	0	0
05A	0	87	84	0	0	0	0
06A	0	259	272	0	0	0	0
07A	0	558	577	0	0	0	0
08A	0	599	608	0	0	0	0
09A	0	410	449	0	0	0	0
10A	0	356	385	0	0	0	0
11A	0	375	422	0	0	0	0
12P	0	453	495	0	0	0	0
01P	0	428	446	0	0	0	0
02P	0	467	520	0	0	0	0
03P	0	650	696	0	0	0	0
04P	0	710	775	0	0	0	0
05P	0	786	831	0	0	0	0
06P	0	554	575	0	0	0	0
07P	0	365	430	0	0	0	0
08P	0	353	342	0	0	0	0
09P	0	247	246	0	0	0	0
10P	0	142	158	0	0	0	0
11P	0	76	104	0	0	0	0
TOT	0	7901	8514	68	0	0	0

STATE OF CONNECTICUT
DEPARTMENT OF TRANSPORTATION
BUREAU OF POLICY AND PLANNING
PLANNING INVENTORY AND DATA

TRAFFIC RECORDER DATA

TOWN OF WEST HARTFORD	ROUTE 84						DIRECTION E
EB OFF RAMP TO SR 501 (EXIT 43 PARK ROAD)	SUN	MON	TUE	WED	THU	FRI	SAT
DAY	0	05/20/2013	05/21/2013	05/22/2013	0	0	0
DATE							
TYPE							
HOUR							
	2013 ADT = 7700	ACF = NA					

12A	0	0	58	55	0	0	0
01A	0	0	29	29	0	0	0
02A	0	15	15	0	0	0	0
03A	0	12	11	0	0	0	0
04A	0	23	25	0	0	0	0
05A	0	68	84	0	0	0	0
06A	0	253	256	0	0	0	0
07A	0	609	602	0	0	0	0
08A	0	733	740	0	0	0	0
09A	0	551	501	0	0	0	0
10A	0	395	377	0	0	0	0
11A	0	401	410	0	0	0	0
12P	0	447	443	0	0	0	0
01P	0	431	449	0	0	0	0
02P	0	493	507	0	0	0	0
03P	0	577	562	0	0	0	0
04P	0	678	683	0	0	0	0
05P	0	837	882	0	0	0	0
06P	0	570	564	0	0	0	0
07P	0	428	438	0	0	0	0
08P	0	358	351	0	0	0	0
09P	0	268	262	0	0	0	0
10P	0	139	138	0	0	0	0
11P	0	89	80	0	0	0	0
TOT	0	8375	8467	84	0	0	0

STATE OF CONNECTICUT
DEPARTMENT OF TRANSPORTATION
BUREAU OF POLICY AND PLANNING
PLANNING INVENTORY AND DATA

TRAFFIC RECORDER DATA

TOWN OF WEST HARTFORD	ROUTE 84						DIRECTION E
EB ON RAMP FROM SR 501 (PARK ROAD)	SUN	MON	TUE	WED	THU	FRI	SAT
DAY	0	05/20/2013	05/21/2013	05/22/2013	0	0	0
DATE							
TYPE							
HOUR							
	2013 ADT = 7000	ACF = NA					

12A	0	0	45	43	0	0	0
01A	0	0	28	22	0	0	0
02A	0	13	17	0	0	0	0
03A	0	13	20	0	0	0	0
04A	0	31	21	0	0	0	0
05A	0	113	125	0	0	0	0
06A	0	357	340	0	0	0	0
07A	0	725	731	0	0	0	0
08A	0	714	778	0	0	0	0
09A	0	513	488	0	0	0	0
10A	0	398	430	0	0	0	0
11A	0	473	513	0	0	0	0
12P	0	449	563	0	0	0	0
01P	0	518	516	0	0	0	0
02P	0	502	479	0	0	0	0
03P	0	558	551	0	0	0	0
04P	0	362	385	0	0	0	0
05P	0	242	263	0	0	0	0
06P	0	331	352	0	0	0	0
07P	0	320	345	0	0	0	0
08P	0	323	322	0	0	0	0
09P	0	248	277	0	0	0	0
10P	0	182	185	0	0	0	0
11P	0	97	118	0	0	0	0
TOT	0	7482	7892	65	0	0	0

STATE OF CONNECTICUT
DEPARTMENT OF TRANSPORTATION
BUREAU OF POLICY AND PLANNING
PLANNING INVENTORY AND DATA

TRAFFIC RECORDER DATA

TOWN OF WEST HARTFORD	ROUTE 84						DIRECTION W
WB OFF RAMP TO SR 501 (EXIT 43 PARK ROAD)	SUN	MON	TUE	WED	THU	FRI	SAT
DAY	0	05/20/2013	05/21/2013	05/22/2013	0	0	0
DATE							
TYPE							
HOUR							
	2013 ADT = 7200		ACF = NA				

12A	0	0	52	64	0	0	0
01A	0	0	36	33	0	0	0
02A	0	16	21	0	0	0	0
03A	0	9	13	0	0	0	0
04A	0	25	30	0	0	0	0
05A	0	82	84	0	0	0	0
06A	0	249	250	0	0	0	0
07A	0	452	457	0	0	0	0
08A	0	565	556	0	0	0	0
09A	0	473	462	0	0	0	0
10A	0	490	485	0	0	0	0
11A	0	552	555	0	0	0	0
12P	0	545	532	0	0	0	0
01P	0	497	501	0	0	0	0
02P	0	460	459	0	0	0	0
03P	0	550	542	0	0	0	0
04P	0	478	462	0	0	0	0
05P	0	659	661	0	0	0	0
06P	0	562	570	0	0	0	0
07P	0	434	444	0	0	0	0
08P	0	305	302	0	0	0	0
09P	0	223	217	0	0	0	0
10P	0	140	145	0	0	0	0
11P	0	100	123	0	0	0	0
TOT	0	7866	7959	97	0	0	0

STATE OF CONNECTICUT
DEPARTMENT OF TRANSPORTATION
BUREAU OF POLICY AND PLANNING
PLANNING INVENTORY AND DATA

TRAFFIC RECORDER DATA

TOWN OF WEST HARTFORD	ROUTE 84						DIRECTION W
WB ON RAMP FROM KANE STREET	SUN	MON	TUE	WED	THU	FRI	SAT
DAY	0	05/20/2013	05/21/2013	05/22/2013	0	0	0
DATE							
TYPE							
HOUR							
	2013 ADT = 5800		ACF = NA				

12A	0	0	36	41	0	0	0
01A	0	0	21	35	0	0	0
02A	0	17	15	0	0	0	0
03A	0	16	10	0	0	0	0
04A	0	34	34	0	0	0	0
05A	0	103	99	0	0	0	0
06A	0	209	228	0	0	0	0
07A	0	439	386	0	0	0	0
08A	0	427	489	0	0	0	0
09A	0	305	323	0	0	0	0
10A	0	315	288	0	0	0	0
11A	0	332	343	0	0	0	0
12P	0	382	402	0	0	0	0
01P	0	368	412	0	0	0	0
02P	0	445	421	0	0	0	0
03P	0	517	504	0	0	0	0
04P	0	540	621	0	0	0	0
05P	0	535	498	0	0	0	0
06P	0	367	364	0	0	0	0
07P	0	257	334	0	0	0	0
08P	0	256	260	0	0	0	0
09P	0	161	183	0	0	0	0
10P	0	116	126	0	0	0	0
11P	0	84	69	0	0	0	0
TOT	0	6225	6466	76	0	0	0

STATE OF CONNECTICUT
DEPARTMENT OF TRANSPORTATION
BUREAU OF POLICY AND PLANNING
PLANNING INVENTORY AND DATA

TRAFFIC RECORDER DATA

TOWN OF WEST HARTFORD		ROUTE 84						DIRECTION W
WB OFF RAMP TO KANE STREET (EXIT 44)		SUN	MON	TUE	WED	THU	FRI	SAT
DAY	DATE	0	0	05/14/2013	05/15/2013	05/16/2013	0	0
TYPE	HOUR	2013 ADT = 4200		ACF = NA				

12A		0	0	0	67	44	0	0
01A		0	0	0	39	42	0	0
02A		0	0	14	15	0	0	0
03A		0	0	13	9	0	0	0
04A		0	0	27	27	0	0	0
05A		0	0	54	57	0	0	0
06A		0	0	109	111	0	0	0
07A		0	0	191	194	0	0	0
08A		0	0	211	210	0	0	0
09A		0	0	239	232	0	0	0
10A		0	0	243	240	0	0	0
11A		0	0	263	275	0	0	0
12P		0	0	350	342	0	0	0
01P		0	0	343	331	0	0	0
02P		0	0	318	319	0	0	0
03P		0	0	324	314	0	0	0
04P		0	0	280	296	0	0	0
05P		0	0	327	320	0	0	0
06P		0	0	338	327	0	0	0
07P		0	0	249	256	0	0	0
08P		0	0	239	250	0	0	0
09P		0	0	176	176	0	0	0
10P		0	0	118	123	0	0	0
11P		0	0	94	95	0	0	0
TOT		0	0	4520	4625	86	0	0

STATE OF CONNECTICUT
DEPARTMENT OF TRANSPORTATION
BUREAU OF POLICY AND PLANNING
PLANNING INVENTORY AND DATA

TRAFFIC RECORDER DATA

TOWN OF WEST HARTFORD	ROUTE 84						DIRECTION E
EB OFF RAMP TO CAYA STREET (EXIT 44)	SUN	MON	TUE	WED	THU	FRI	SAT
DAY	0	0	05/14/2013	05/15/2013	05/16/2013	0	0
DATE							
TYPE							
HOUR							
	2013 ADT = 6000		ACF = NA				

12A	0	0	0	50	52	0	0
01A	0	0	0	34	26	0	0
02A	0	0	11	16	0	0	0
03A	0	0	22	17	0	0	0
04A	0	0	19	37	0	0	0
05A	0	0	78	76	0	0	0
06A	0	0	266	259	0	0	0
07A	0	0	326	314	0	0	0
08A	0	0	335	349	0	0	0
09A	0	0	339	338	0	0	0
10A	0	0	327	336	0	0	0
11A	0	0	343	345	0	0	0
12P	0	0	399	392	0	0	0
01P	0	0	372	373	0	0	0
02P	0	0	438	446	0	0	0
03P	0	0	472	460	0	0	0
04P	0	0	540	489	0	0	0
05P	0	0	803	800	0	0	0
06P	0	0	359	352	0	0	0
07P	0	0	348	361	0	0	0
08P	0	0	272	293	0	0	0
09P	0	0	209	228	0	0	0
10P	0	0	119	154	0	0	0
11P	0	0	93	90	0	0	0
TOT	0	0	6490	6609	78	0	0

STATE OF CONNECTICUT
DEPARTMENT OF TRANSPORTATION
BUREAU OF POLICY AND PLANNING
PLANNING INVENTORY AND DATA

TRAFFIC RECORDER DATA

TOWN OF WEST HARTFORD	ROUTE 84							DIRECTION W
WB OFF RAMP TO SR 535 (X40 RIDGEWOOD RD)	SUN	MON	TUE	WED	THU	FRI	SAT	
DAY	0	07/19/2010	07/20/2010	0	0	0	0	
DATE								
TYPE								
HOUR								
	2010 ADT = 5600		ACF = NA					

12A	0	0	31	0	0	0	0	
01A	0	0	7	0	0	0	0	
02A	0	0	11	0	0	0	0	
03A	0	20	0	0	0	0	0	
04A	0	9	0	0	0	0	0	
05A	0	47	0	0	0	0	0	
06A	0	110	0	0	0	0	0	
07A	0	178	0	0	0	0	0	
08A	0	194	0	0	0	0	0	
09A	0	294	0	0	0	0	0	
10A	0	384	0	0	0	0	0	
11A	0	433	0	0	0	0	0	
12P	0	551	0	0	0	0	0	
01P	0	527	0	0	0	0	0	
02P	0	465	0	0	0	0	0	
03P	0	505	0	0	0	0	0	
04P	0	548	0	0	0	0	0	
05P	0	592	0	0	0	0	0	
06P	0	494	0	0	0	0	0	
07P	0	352	0	0	0	0	0	
08P	0	159	0	0	0	0	0	
09P	0	90	0	0	0	0	0	
10P	0	52	0	0	0	0	0	
11P	0	33	0	0	0	0	0	
TOT	0	6037	49	0	0	0	0	

STATE OF CONNECTICUT
 DEPARTMENT OF TRANSPORTATION
 BUREAU OF POLICY AND PLANNING
 PLANNING INVENTORY AND DATA

TRAFFIC RECORDER DATA

TOWN OF WEST HARTFORD	ROUTE 84							DIRECTION W
WB ON RAMP FROM SR 535 (RIDGEWOOD RD)	SUN	MON	TUE	WED	THU	FRI	SAT	
DAY	0	0	0	07/14/2010	07/15/2010	0	0	
DATE	0	0	0	07/14/2010	07/15/2010	0	0	
TYPE								
HOUR								
	2010 ADT = 3800		ACF = NA					

12A	0	0	0	0	12	0	0	
01A	0	0	0	0	12	0	0	
02A	0	0	0	3	0	0	0	
03A	0	0	0	6	0	0	0	
04A	0	0	0	9	0	0	0	
05A	0	0	0	38	0	0	0	
06A	0	0	0	113	0	0	0	
07A	0	0	0	264	0	0	0	
08A	0	0	0	276	0	0	0	
09A	0	0	0	169	0	0	0	
10A	0	0	0	170	0	0	0	
11A	0	0	0	188	0	0	0	
12P	0	0	0	267	0	0	0	
01P	0	0	0	270	0	0	0	
02P	0	0	0	277	0	0	0	
03P	0	0	0	345	0	0	0	
04P	0	0	0	368	0	0	0	
05P	0	0	0	387	0	0	0	
06P	0	0	0	281	0	0	0	
07P	0	0	0	219	0	0	0	
08P	0	0	0	217	0	0	0	
09P	0	0	0	175	0	0	0	
10P	0	0	0	57	0	0	0	
11P	0	0	0	28	0	0	0	
TOT	0	0	0	4127	24	0	0	

STATE OF CONNECTICUT
DEPARTMENT OF TRANSPORTATION
BUREAU OF POLICY AND PLANNING
PLANNING INVENTORY AND DATA

TRAFFIC RECORDER DATA

TOWN OF WEST HARTFORD	ROUTE 84							DIRECTION E
EB OFF RAMP TO ROUTE 71 (EXIT 40)	SUN	MON	TUE	WED	THU	FRI	SAT	
DAY	0	0	0	07/14/2010	07/15/2010	0	0	
DATE								
TYPE								
HOUR								
	2010 ADT = 4400		ACF = NA					

12A	0	0	0	0	10	0	0	
01A	0	0	0	0	12	0	0	
02A	0	0	0	0	6	0	0	
03A	0	0	0	9	0	0	0	
04A	0	0	0	13	0	0	0	
05A	0	0	0	36	0	0	0	
06A	0	0	0	112	0	0	0	
07A	0	0	0	174	0	0	0	
08A	0	0	0	188	0	0	0	
09A	0	0	0	223	0	0	0	
10A	0	0	0	274	0	0	0	
11A	0	0	0	362	0	0	0	
12P	0	0	0	415	0	0	0	
01P	0	0	0	357	0	0	0	
02P	0	0	0	365	0	0	0	
03P	0	0	0	335	0	0	0	
04P	0	0	0	379	0	0	0	
05P	0	0	0	494	0	0	0	
06P	0	0	0	368	0	0	0	
07P	0	0	0	299	0	0	0	
08P	0	0	0	159	0	0	0	
09P	0	0	0	110	0	0	0	
10P	0	0	0	60	0	0	0	
11P	0	0	0	30	0	0	0	
TOT	0	0	0	4762	28	0	0	

STATE OF CONNECTICUT
 DEPARTMENT OF TRANSPORTATION
 BUREAU OF POLICY AND PLANNING
 PLANNING INVENTORY AND DATA

TRAFFIC RECORDER DATA

TOWN OF WEST HARTFORD	ROUTE 84						DIRECTION E
EB ON RAMP FROM ROUTE 71 (NEW BRITAIN AVE)	SUN	MON	TUE	WED	THU	FRI	SAT
DAY	0	0	0	07/14/2010	07/15/2010	0	0
DATE							
TYPE							
HOUR							
	2010 ADT = 4700		ACF = NA				

12A	0	0	0	0	20	0	0
01A	0	0	0	0	7	0	0
02A	0	0	0	0	7	0	0
03A	0	0	0	10	0	0	0
04A	0	0	0	12	0	0	0
05A	0	0	0	38	0	0	0
06A	0	0	0	70	0	0	0
07A	0	0	0	158	0	0	0
08A	0	0	0	142	0	0	0
09A	0	0	0	135	0	0	0
10A	0	0	0	196	0	0	0
11A	0	0	0	282	0	0	0
12P	0	0	0	393	0	0	0
01P	0	0	0	490	0	0	0
02P	0	0	0	457	0	0	0
03P	0	0	0	406	0	0	0
04P	0	0	0	321	0	0	0
05P	0	0	0	309	0	0	0
06P	0	0	0	424	0	0	0
07P	0	0	0	358	0	0	0
08P	0	0	0	368	0	0	0
09P	0	0	0	306	0	0	0
10P	0	0	0	127	0	0	0
11P	0	0	0	46	0	0	0
TOT	0	0	0	5048	34	0	0

STATE OF CONNECTICUT
DEPARTMENT OF TRANSPORTATION
BUREAU OF POLICY AND PLANNING
PLANNING INVENTORY AND DATA

TRAFFIC RECORDER DATA

TOWN OF WEST HARTFORD	ROUTE 84						DIRECTION W
WB ON RAMP FROM ROUTE 173 (SOUTH MAIN ST)	SUN	MON	TUE	WED	THU	FRI	SAT
DAY	0	0	0	07/14/2010	07/15/2010	0	0
DATE							
TYPE							
HOUR							
	2010 ADT = 7200		ACF = NA				

12A	0	0	0	0	54	0	0
01A	0	0	0	0	41	0	0
02A	0	0	0	13	0	0	0
03A	0	0	0	12	0	0	0
04A	0	0	0	27	0	0	0
05A	0	0	0	101	0	0	0
06A	0	0	0	181	0	0	0
07A	0	0	0	432	0	0	0
08A	0	0	0	504	0	0	0
09A	0	0	0	365	0	0	0
10A	0	0	0	342	0	0	0
11A	0	0	0	410	0	0	0
12P	0	0	0	431	0	0	0
01P	0	0	0	460	0	0	0
02P	0	0	0	500	0	0	0
03P	0	0	0	648	0	0	0
04P	0	0	0	762	0	0	0
05P	0	0	0	791	0	0	0
06P	0	0	0	495	0	0	0
07P	0	0	0	386	0	0	0
08P	0	0	0	335	0	0	0
09P	0	0	0	260	0	0	0
10P	0	0	0	185	0	0	0
11P	0	0	0	105	0	0	0
TOT	0	0	0	7745	95	0	0

STATE OF CONNECTICUT
 DEPARTMENT OF TRANSPORTATION
 BUREAU OF POLICY AND PLANNING
 PLANNING INVENTORY AND DATA

TRAFFIC RECORDER DATA

TOWN OF WEST HARTFORD		ROUTE 84						DIRECTION W
WB OFF RAMP TO RT 173(EXIT 41 S MAIN ST)		SUN	MON	TUE	WED	THU	FRI	SAT
DAY	DATE	0	0	0	07/14/2010	07/15/2010	0	0
TYPE	HOUR	2010 ADT = 2800		ACF = NA				

12A		0	0	0	0	36	0	0
01A		0	0	0	0	22	0	0
02A		0	0	0	13	0	0	0
03A		0	0	0	2	0	0	0
04A		0	0	0	14	0	0	0
05A		0	0	0	46	0	0	0
06A		0	0	0	71	0	0	0
07A		0	0	0	94	0	0	0
08A		0	0	0	122	0	0	0
09A		0	0	0	156	0	0	0
10A		0	0	0	143	0	0	0
11A		0	0	0	179	0	0	0
12P		0	0	0	203	0	0	0
01P		0	0	0	172	0	0	0
02P		0	0	0	207	0	0	0
03P		0	0	0	267	0	0	0
04P		0	0	0	294	0	0	0
05P		0	0	0	304	0	0	0
06P		0	0	0	236	0	0	0
07P		0	0	0	153	0	0	0
08P		0	0	0	110	0	0	0
09P		0	0	0	105	0	0	0
10P		0	0	0	58	0	0	0
11P		0	0	0	59	0	0	0
TOT		0	0	0	3008	58	0	0

STATE OF CONNECTICUT
DEPARTMENT OF TRANSPORTATION
BUREAU OF POLICY AND PLANNING
PLANNING INVENTORY AND DATA

TRAFFIC RECORDER DATA

TOWN OF WEST HARTFORD	ROUTE 84							DIRECTION E
EB OFF RAMP TO ROUTE 173 (EXIT 41)	SUN	MON	TUE	WED	THU	FRI	SAT	
DAY	0	0	0	07/14/2010	07/15/2010	0	0	
DATE								
TYPE								
HOUR								
	2010 ADT = 5100		ACF = NA					

12A	0	0	0	0	25	0	0	
01A	0	0	0	0	24	0	0	
02A	0	0	0	16	0	0	0	
03A	0	0	0	14	0	0	0	
04A	0	0	0	21	0	0	0	
05A	0	0	0	118	0	0	0	
06A	0	0	0	270	0	0	0	
07A	0	0	0	418	0	0	0	
08A	0	0	0	510	0	0	0	
09A	0	0	0	345	0	0	0	
10A	0	0	0	282	0	0	0	
11A	0	0	0	347	0	0	0	
12P	0	0	0	323	0	0	0	
01P	0	0	0	291	0	0	0	
02P	0	0	0	309	0	0	0	
03P	0	0	0	324	0	0	0	
04P	0	0	0	391	0	0	0	
05P	0	0	0	471	0	0	0	
06P	0	0	0	337	0	0	0	
07P	0	0	0	243	0	0	0	
08P	0	0	0	175	0	0	0	
09P	0	0	0	145	0	0	0	
10P	0	0	0	77	0	0	0	
11P	0	0	0	61	0	0	0	
TOT	0	0	0	5488	49	0	0	

STATE OF CONNECTICUT
DEPARTMENT OF TRANSPORTATION
BUREAU OF POLICY AND PLANNING
PLANNING INVENTORY AND DATA

TRAFFIC RECORDER DATA

TOWN OF WEST HARTFORD	ROUTE 84						DIRECTION E
EB ON RAMP FROM ROUTE 173 (SOUTH MAIN ST)	SUN	MON	TUE	WED	THU	FRI	SAT
DAY	0	0	0	07/14/2010	07/15/2010	0	0
DATE							
TYPE							
HOUR							
	2010 ADT = 2700		ACF = NA				

12A	0	0	0	0	13	0	0
01A	0	0	0	0	15	0	0
02A	0	0	0	9	0	0	0
03A	0	0	0	14	0	0	0
04A	0	0	0	19	0	0	0
05A	0	0	0	63	0	0	0
06A	0	0	0	200	0	0	0
07A	0	0	0	249	0	0	0
08A	0	0	0	243	0	0	0
09A	0	0	0	175	0	0	0
10A	0	0	0	151	0	0	0
11A	0	0	0	191	0	0	0
12P	0	0	0	185	0	0	0
01P	0	0	0	189	0	0	0
02P	0	0	0	193	0	0	0
03P	0	0	0	163	0	0	0
04P	0	0	0	123	0	0	0
05P	0	0	0	133	0	0	0
06P	0	0	0	138	0	0	0
07P	0	0	0	139	0	0	0
08P	0	0	0	105	0	0	0
09P	0	0	0	110	0	0	0
10P	0	0	0	59	0	0	0
11P	0	0	0	45	0	0	0
TOT	0	0	0	2896	28	0	0

STATE OF CONNECTICUT
 DEPARTMENT OF TRANSPORTATION
 BUREAU OF POLICY AND PLANNING
 PLANNING INVENTORY AND DATA

TRAFFIC RECORDER DATA

TOWN OF WEST HARTFORD	ROUTE 84							DIRECTION W
WB OFF RAMP TO TROUT BROOK DRIVE (EXIT 42)	SUN	MON	TUE	WED	THU	FRI	SAT	
DAY	0	07/19/2010	07/20/2010	0	0	0	0	
DATE								
TYPE								
HOUR								
	2010 ADT = 1400		ACF = NA					

12A	0	0	3	0	0	0	0	
01A	0	0	1	0	0	0	0	
02A	0	6	0	0	0	0	0	
03A	0	9	0	0	0	0	0	
04A	0	13	0	0	0	0	0	
05A	0	49	0	0	0	0	0	
06A	0	67	0	0	0	0	0	
07A	0	76	0	0	0	0	0	
08A	0	87	0	0	0	0	0	
09A	0	81	0	0	0	0	0	
10A	0	95	0	0	0	0	0	
11A	0	93	0	0	0	0	0	
12P	0	109	0	0	0	0	0	
01P	0	81	0	0	0	0	0	
02P	0	109	0	0	0	0	0	
03P	0	103	0	0	0	0	0	
04P	0	125	0	0	0	0	0	
05P	0	118	0	0	0	0	0	
06P	0	86	0	0	0	0	0	
07P	0	67	0	0	0	0	0	
08P	0	25	0	0	0	0	0	
09P	0	43	0	0	0	0	0	
10P	0	47	0	0	0	0	0	
11P	0	5	0	0	0	0	0	
TOT	0	1494	4	0	0	0	0	

STATE OF CONNECTICUT
 DEPARTMENT OF TRANSPORTATION
 BUREAU OF POLICY AND PLANNING
 PLANNING INVENTORY AND DATA

TRAFFIC RECORDER DATA

TOWN OF WEST HARTFORD	ROUTE 84							DIRECTION E
EB ON RAMP FROM TROUT BROOK DRIVE	SUN	MON	TUE	WED	THU	FRI	SAT	
DAY	0	07/19/2010	07/20/2010	0	0	0	0	
DATE								
TYPE								
HOUR								
	2010 ADT = 1200		ACF = NA					

12A	0	0	15	0	0	0	0	
01A	0	0	6	0	0	0	0	
02A	0	7	0	0	0	0	0	
03A	0	5	0	0	0	0	0	
04A	0	5	0	0	0	0	0	
05A	0	37	0	0	0	0	0	
06A	0	63	0	0	0	0	0	
07A	0	94	0	0	0	0	0	
08A	0	111	0	0	0	0	0	
09A	0	83	0	0	0	0	0	
10A	0	64	0	0	0	0	0	
11A	0	60	0	0	0	0	0	
12P	0	80	0	0	0	0	0	
01P	0	99	0	0	0	0	0	
02P	0	92	0	0	0	0	0	
03P	0	87	0	0	0	0	0	
04P	0	64	0	0	0	0	0	
05P	0	47	0	0	0	0	0	
06P	0	41	0	0	0	0	0	
07P	0	57	0	0	0	0	0	
08P	0	50	0	0	0	0	0	
09P	0	63	0	0	0	0	0	
10P	0	49	0	0	0	0	0	
11P	0	12	0	0	0	0	0	
TOT	0	1270	21	0	0	0	0	

STATE OF CONNECTICUT
 DEPARTMENT OF TRANSPORTATION
 BUREAU OF POLICY AND PLANNING
 PLANNING INVENTORY AND DATA

TRAFFIC RECORDER DATA

TOWN OF WEST HARTFORD	ROUTE 84							DIRECTION W
WB ON RAMP FROM SR 501 (PARK ROAD)	SUN	MON	TUE	WED	THU	FRI	SAT	
DAY	0	07/19/2010	07/20/2010	0	0	0	0	
DATE								
TYPE								
HOUR								
	2010 ADT = 7000		ACF = NA					

12A	0	0	46	0	0	0	0	
01A	0	0	25	0	0	0	0	
02A	0	0	17	0	0	0	0	
03A	0	11	0	0	0	0	0	
04A	0	25	0	0	0	0	0	
05A	0	71	0	0	0	0	0	
06A	0	202	0	0	0	0	0	
07A	0	472	0	0	0	0	0	
08A	0	561	0	0	0	0	0	
09A	0	410	0	0	0	0	0	
10A	0	351	0	0	0	0	0	
11A	0	344	0	0	0	0	0	
12P	0	426	0	0	0	0	0	
01P	0	461	0	0	0	0	0	
02P	0	503	0	0	0	0	0	
03P	0	554	0	0	0	0	0	
04P	0	716	0	0	0	0	0	
05P	0	714	0	0	0	0	0	
06P	0	499	0	0	0	0	0	
07P	0	381	0	0	0	0	0	
08P	0	389	0	0	0	0	0	
09P	0	219	0	0	0	0	0	
10P	0	144	0	0	0	0	0	
11P	0	74	0	0	0	0	0	
TOT	0	7527	88	0	0	0	0	

STATE OF CONNECTICUT
DEPARTMENT OF TRANSPORTATION
BUREAU OF POLICY AND PLANNING
PLANNING INVENTORY AND DATA

TRAFFIC RECORDER DATA

TOWN OF WEST HARTFORD		ROUTE 84						DIRECTION E
EB OFF RAMP TO SR 501 (EXIT 43 PARK ROAD)		SUN	MON	TUE	WED	THU	FRI	SAT
DAY	DATE	0	0	07/20/2010	07/21/2010	0	0	0
TYPE	HOUR	2010 ADT = 7800		ACF = NA				

12A		0	0	0	47	0	0	0
01A		0	0	0	28	0	0	0
02A		0	0	0	19	0	0	0
03A		0	0	12	20	0	0	0
04A		0	0	21	0	0	0	0
05A		0	0	79	0	0	0	0
06A		0	0	257	0	0	0	0
07A		0	0	605	0	0	0	0
08A		0	0	756	0	0	0	0
09A		0	0	455	0	0	0	0
10A		0	0	371	0	0	0	0
11A		0	0	447	0	0	0	0
12P		0	0	498	0	0	0	0
01P		0	0	502	0	0	0	0
02P		0	0	384	0	0	0	0
03P		0	0	562	0	0	0	0
04P		0	0	649	0	0	0	0
05P		0	0	825	0	0	0	0
06P		0	0	586	0	0	0	0
07P		0	0	425	0	0	0	0
08P		0	0	370	0	0	0	0
09P		0	0	257	0	0	0	0
10P		0	0	177	0	0	0	0
11P		0	0	100	0	0	0	0
TOT		0	0	8338	114	0	0	0

STATE OF CONNECTICUT
DEPARTMENT OF TRANSPORTATION
BUREAU OF POLICY AND PLANNING
PLANNING INVENTORY AND DATA

TRAFFIC RECORDER DATA

TOWN OF WEST HARTFORD	ROUTE 84							DIRECTION E
EB ON RAMP FROM SR 501 (PARK ROAD)	SUN	MON	TUE	WED	THU	FRI	SAT	
DAY	0	07/19/2010	07/20/2010	0	0	0	0	
DATE								
TYPE								
HOUR								
	2010 ADT = 6500	ACF = NA						

12A	0	0	30	0	0	0	0	
01A	0	0	24	0	0	0	0	
02A	0	0	10	0	0	0	0	
03A	0	51	0	0	0	0	0	
04A	0	46	0	0	0	0	0	
05A	0	103	0	0	0	0	0	
06A	0	321	0	0	0	0	0	
07A	0	570	0	0	0	0	0	
08A	0	720	0	0	0	0	0	
09A	0	474	0	0	0	0	0	
10A	0	359	0	0	0	0	0	
11A	0	392	0	0	0	0	0	
12P	0	496	0	0	0	0	0	
01P	0	471	0	0	0	0	0	
02P	0	479	0	0	0	0	0	
03P	0	452	0	0	0	0	0	
04P	0	393	0	0	0	0	0	
05P	0	296	0	0	0	0	0	
06P	0	316	0	0	0	0	0	
07P	0	295	0	0	0	0	0	
08P	0	300	0	0	0	0	0	
09P	0	212	0	0	0	0	0	
10P	0	144	0	0	0	0	0	
11P	0	61	0	0	0	0	0	
TOT	0	6951	64	0	0	0	0	

STATE OF CONNECTICUT
DEPARTMENT OF TRANSPORTATION
BUREAU OF POLICY AND PLANNING
PLANNING INVENTORY AND DATA

TRAFFIC RECORDER DATA

TOWN OF WEST HARTFORD	ROUTE 84							DIRECTION W
WB OFF RAMP TO SR 501 (EXIT 43 PARK ROAD)	SUN	MON	TUE	WED	THU	FRI	SAT	
DAY	0	07/19/2010	07/20/2010	0	0	0	0	
DATE	0	07/19/2010	07/20/2010	0	0	0	0	
TYPE								
HOUR								
	2010 ADT = 6900		ACF = NA					

12A	0	0	68	0	0	0	0	
01A	0	0	24	0	0	0	0	
02A	0	0	12	0	0	0	0	
03A	0	37	0	0	0	0	0	
04A	0	36	0	0	0	0	0	
05A	0	65	0	0	0	0	0	
06A	0	205	0	0	0	0	0	
07A	0	453	0	0	0	0	0	
08A	0	552	0	0	0	0	0	
09A	0	420	0	0	0	0	0	
10A	0	406	0	0	0	0	0	
11A	0	505	0	0	0	0	0	
12P	0	551	0	0	0	0	0	
01P	0	473	0	0	0	0	0	
02P	0	418	0	0	0	0	0	
03P	0	504	0	0	0	0	0	
04P	0	566	0	0	0	0	0	
05P	0	647	0	0	0	0	0	
06P	0	583	0	0	0	0	0	
07P	0	404	0	0	0	0	0	
08P	0	200	0	0	0	0	0	
09P	0	200	0	0	0	0	0	
10P	0	114	0	0	0	0	0	
11P	0	86	0	0	0	0	0	
TOT	0	7425	104	0	0	0	0	

STATE OF CONNECTICUT
 DEPARTMENT OF TRANSPORTATION
 BUREAU OF POLICY AND PLANNING
 PLANNING INVENTORY AND DATA

TRAFFIC RECORDER DATA

TOWN OF WEST HARTFORD		ROUTE 84						DIRECTION W
WB ON RAMP FROM KANE STREET		SUN	MON	TUE	WED	THU	FRI	SAT
DAY	DATE	0	07/19/2010	07/20/2010	0	0	0	0
TYPE	HOUR	2010 ADT = 5200		ACF = NA				

12A		0	0	59	0	0	0	0
01A		0	0	36	0	0	0	0
02A		0	8	0	0	0	0	0
03A		0	21	0	0	0	0	0
04A		0	49	0	0	0	0	0
05A		0	86	0	0	0	0	0
06A		0	203	0	0	0	0	0
07A		0	344	0	0	0	0	0
08A		0	335	0	0	0	0	0
09A		0	257	0	0	0	0	0
10A		0	271	0	0	0	0	0
11A		0	316	0	0	0	0	0
12P		0	369	0	0	0	0	0
01P		0	376	0	0	0	0	0
02P		0	368	0	0	0	0	0
03P		0	400	0	0	0	0	0
04P		0	462	0	0	0	0	0
05P		0	498	0	0	0	0	0
06P		0	333	0	0	0	0	0
07P		0	306	0	0	0	0	0
08P		0	193	0	0	0	0	0
09P		0	148	0	0	0	0	0
10P		0	127	0	0	0	0	0
11P		0	73	0	0	0	0	0
TOT		0	5543	95	0	0	0	0

STATE OF CONNECTICUT
DEPARTMENT OF TRANSPORTATION
BUREAU OF POLICY AND PLANNING
PLANNING INVENTORY AND DATA

TRAFFIC RECORDER DATA

TOWN OF WEST HARTFORD		ROUTE 84						DIRECTION W
WB OFF RAMP TO KANE STREET (EXIT 44)		SUN	MON	TUE	WED	THU	FRI	SAT
DAY	DATE	0	07/19/2010	07/20/2010	0	0	0	0
TYPE	HOUR	2010 ADT = 4100		ACF = NA				

12A		0	0	63	0	0	0	0
01A		0	0	45	0	0	0	0
02A		0	32	0	0	0	0	0
03A		0	11	0	0	0	0	0
04A		0	18	0	0	0	0	0
05A		0	54	0	0	0	0	0
06A		0	106	0	0	0	0	0
07A		0	200	0	0	0	0	0
08A		0	216	0	0	0	0	0
09A		0	226	0	0	0	0	0
10A		0	246	0	0	0	0	0
11A		0	277	0	0	0	0	0
12P		0	234	0	0	0	0	0
01P		0	210	0	0	0	0	0
02P		0	225	0	0	0	0	0
03P		0	311	0	0	0	0	0
04P		0	290	0	0	0	0	0
05P		0	291	0	0	0	0	0
06P		0	210	0	0	0	0	0
07P		0	221	0	0	0	0	0
08P		0	439	0	0	0	0	0
09P		0	206	0	0	0	0	0
10P		0	232	0	0	0	0	0
11P		0	81	0	0	0	0	0
TOT		0	4336	108	0	0	0	0

STATE OF CONNECTICUT
DEPARTMENT OF TRANSPORTATION
BUREAU OF POLICY AND PLANNING
PLANNING INVENTORY AND DATA

TRAFFIC RECORDER DATA

TOWN OF WEST HARTFORD	ROUTE 84						DIRECTION E
EB OFF RAMP TO CAYA STREET (EXIT 44)	SUN	MON	TUE	WED	THU	FRI	SAT
DAY	0	0	08/03/2010	08/04/2010	08/05/2010	0	0
DATE							
TYPE							
HOUR							
	2010 ADT = 5800		ACF = NA				

12A	0	0	0	53	56	0	0
01A	0	0	0	28	54	0	0
02A	0	0	17	28	0	0	0
03A	0	0	15	16	0	0	0
04A	0	0	28	32	0	0	0
05A	0	0	53	65	0	0	0
06A	0	0	221	186	0	0	0
07A	0	0	315	303	0	0	0
08A	0	0	379	385	0	0	0
09A	0	0	341	318	0	0	0
10A	0	0	290	306	0	0	0
11A	0	0	341	306	0	0	0
12P	0	0	375	390	0	0	0
01P	0	0	381	366	0	0	0
02P	0	0	409	411	0	0	0
03P	0	0	448	450	0	0	0
04P	0	0	475	512	0	0	0
05P	0	0	450	637	0	0	0
06P	0	0	377	400	0	0	0
07P	0	0	327	351	0	0	0
08P	0	0	288	297	0	0	0
09P	0	0	236	272	0	0	0
10P	0	0	168	176	0	0	0
11P	0	0	118	125	0	0	0
TOT	0	0	6052	6413	110	0	0

STATE OF CONNECTICUT
 DEPARTMENT OF TRANSPORTATION
 BUREAU OF POLICY AND PLANNING
 PLANNING INVENTORY AND DATA

TRAFFIC RECORDER DATA

TOWN OF WEST HARTFORD	ROUTE 84						DIRECTION W
WB OFF RAMP TO SR 535 (X40 RIDGEWOOD RD)	SUN	MON	TUE	WED	THU	FRI	SAT
DAY	0	0	0	06/27/2007	06/28/2007	0	0
DATE							
TYPE							
HOUR							
	2007 ADT = 5700		ACF = NA				

12A	0	0	0	0	15	0	0
01A	0	0	0	0	20	0	0
02A	0	0	0	0	10	0	0
03A	0	0	0	19	0	0	0
04A	0	0	0	14	0	0	0
05A	0	0	0	37	0	0	0
06A	0	0	0	94	0	0	0
07A	0	0	0	160	0	0	0
08A	0	0	0	168	0	0	0
09A	0	0	0	360	0	0	0
10A	0	0	0	450	0	0	0
11A	0	0	0	522	0	0	0
12P	0	0	0	564	0	0	0
01P	0	0	0	546	0	0	0
02P	0	0	0	487	0	0	0
03P	0	0	0	465	0	0	0
04P	0	0	0	495	0	0	0
05P	0	0	0	558	0	0	0
06P	0	0	0	505	0	0	0
07P	0	0	0	429	0	0	0
08P	0	0	0	280	0	0	0
09P	0	0	0	118	0	0	0
10P	0	0	0	76	0	0	0
11P	0	0	0	43	0	0	0
TOT	0	0	0	6390	45	0	0

STATE OF CONNECTICUT
DEPARTMENT OF TRANSPORTATION
BUREAU OF POLICY AND PLANNING
PLANNING INVENTORY AND DATA

TRAFFIC RECORDER DATA

TOWN OF WEST HARTFORD

ROUTE 84

DIRECTION W

WB ON RAMP FROM SR 535 (RIDGEWOOD RD)

DAY	SUN	MON	TUE	WED	THU	FRI	SAT
DATE	0	0	0	06/27/2007	06/28/2007	0	0
TYPE							
HOUR							

2007 ADT = 3500

ACF = NA

12A	0	0	0	0	12	0	0
01A	0	0	0	0	11	0	0
02A	0	0	0	0	1	0	0
03A	0	0	0	3	0	0	0
04A	0	0	0	13	0	0	0
05A	0	0	0	29	0	0	0
06A	0	0	0	109	0	0	0
07A	0	0	0	289	0	0	0
08A	0	0	0	292	0	0	0
09A	0	0	0	197	0	0	0
10A	0	0	0	150	0	0	0
11A	0	0	0	214	0	0	0
12P	0	0	0	239	0	0	0
01P	0	0	0	226	0	0	0
02P	0	0	0	286	0	0	0
03P	0	0	0	318	0	0	0
04P	0	0	0	337	0	0	0
05P	0	0	0	327	0	0	0
06P	0	0	0	273	0	0	0
07P	0	0	0	206	0	0	0
08P	0	0	0	201	0	0	0
09P	0	0	0	141	0	0	0
10P	0	0	0	47	0	0	0
11P	0	0	0	27	0	0	0
TOT	0	0	0	3924	24	0	0

STATE OF CONNECTICUT
DEPARTMENT OF TRANSPORTATION
BUREAU OF POLICY AND PLANNING
PLANNING INVENTORY AND DATA

TRAFFIC RECORDER DATA

TOWN OF WEST HARTFORD	ROUTE 84							DIRECTION E
EB OFF RAMP TO ROUTE 71 (EXIT 40)	SUN	MON	TUE	WED	THU	FRI	SAT	
DAY	0	0	0	06/27/2007	06/28/2007	0	0	
DATE								
TYPE								
HOUR								
	2007 ADT = 4600		ACF = NA					

12A	0	0	0	0	14	0	0	
01A	0	0	0	0	17	0	0	
02A	0	0	0	0	7	0	0	
03A	0	0	0	9	0	0	0	
04A	0	0	0	19	0	0	0	
05A	0	0	0	28	0	0	0	
06A	0	0	0	118	0	0	0	
07A	0	0	0	279	0	0	0	
08A	0	0	0	237	0	0	0	
09A	0	0	0	231	0	0	0	
10A	0	0	0	313	0	0	0	
11A	0	0	0	389	0	0	0	
12P	0	0	0	394	0	0	0	
01P	0	0	0	369	0	0	0	
02P	0	0	0	368	0	0	0	
03P	0	0	0	353	0	0	0	
04P	0	0	0	398	0	0	0	
05P	0	0	0	510	0	0	0	
06P	0	0	0	408	0	0	0	
07P	0	0	0	269	0	0	0	
08P	0	0	0	212	0	0	0	
09P	0	0	0	119	0	0	0	
10P	0	0	0	60	0	0	0	
11P	0	0	0	42	0	0	0	
TOT	0	0	0	5125	38	0	0	

STATE OF CONNECTICUT
DEPARTMENT OF TRANSPORTATION
BUREAU OF POLICY AND PLANNING
PLANNING INVENTORY AND DATA

TRAFFIC RECORDER DATA

TOWN OF WEST HARTFORD	ROUTE 84						DIRECTION E
EB ON RAMP FROM ROUTE 71 (NEW BRITAIN AVE)	SUN	MON	TUE	WED	THU	FRI	SAT
DAY	0	0	0	06/27/2007	06/28/2007	0	0
DATE							
TYPE							
HOUR							
	2007 ADT = 4300		ACF = NA				

12A	0	0	0	0	22	0	0
01A	0	0	0	0	13	0	0
02A	0	0	0	0	11	0	0
03A	0	0	0	7	0	0	0
04A	0	0	0	10	0	0	0
05A	0	0	0	25	0	0	0
06A	0	0	0	74	0	0	0
07A	0	0	0	126	0	0	0
08A	0	0	0	122	0	0	0
09A	0	0	0	126	0	0	0
10A	0	0	0	182	0	0	0
11A	0	0	0	274	0	0	0
12P	0	0	0	380	0	0	0
01P	0	0	0	421	0	0	0
02P	0	0	0	394	0	0	0
03P	0	0	0	381	0	0	0
04P	0	0	0	334	0	0	0
05P	0	0	0	293	0	0	0
06P	0	0	0	374	0	0	0
07P	0	0	0	363	0	0	0
08P	0	0	0	372	0	0	0
09P	0	0	0	333	0	0	0
10P	0	0	0	143	0	0	0
11P	0	0	0	44	0	0	0
TOT	0	0	0	4778	46	0	0

STATE OF CONNECTICUT
DEPARTMENT OF TRANSPORTATION
BUREAU OF POLICY AND PLANNING
PLANNING INVENTORY AND DATA

TRAFFIC RECORDER DATA

TOWN OF WEST HARTFORD	ROUTE 84						DIRECTION W
WB ON RAMP FROM ROUTE 173 (SOUTH MAIN ST)	SUN	MON	TUE	WED	THU	FRI	SAT
DAY	0	0	0	0	06/28/2007	06/29/2007	0
DATE							
TYPE							
HOUR							
	2007 ADT = 7400		ACF = NA				

12A	0	0	0	0	0	69	0
01A	0	0	0	0	0	35	0
02A	0	0	0	0	0	23	0
03A	0	0	0	0	0	17	0
04A	0	0	0	0	24	0	0
05A	0	0	0	0	117	0	0
06A	0	0	0	0	273	0	0
07A	0	0	0	0	526	0	0
08A	0	0	0	0	545	0	0
09A	0	0	0	0	407	0	0
10A	0	0	0	0	370	0	0
11A	0	0	0	0	441	0	0
12P	0	0	0	0	463	0	0
01P	0	0	0	0	517	0	0
02P	0	0	0	0	488	0	0
03P	0	0	0	0	682	0	0
04P	0	0	0	0	787	0	0
05P	0	0	0	0	798	0	0
06P	0	0	0	0	520	0	0
07P	0	0	0	0	386	0	0
08P	0	0	0	0	292	0	0
09P	0	0	0	0	263	0	0
10P	0	0	0	0	182	0	0
11P	0	0	0	0	119	0	0
TOT	0	0	0	0	8200	144	0

STATE OF CONNECTICUT
 DEPARTMENT OF TRANSPORTATION
 BUREAU OF POLICY AND PLANNING
 PLANNING INVENTORY AND DATA

TRAFFIC RECORDER DATA

TOWN OF WEST HARTFORD	ROUTE 84							DIRECTION W
WB OFF RAMP TO RT 173(EXIT 41 S MAIN ST)	SUN	MON	TUE	WED	THU	FRI	SAT	
DAY								
DATE	0	0	0	06/27/2007	06/28/2007	0	0	
TYPE								
HOUR								
	2007 ADT = 3000		ACF = NA					

12A	0	0	0	0	46	0	0	
01A	0	0	0	0	35	0	0	
02A	0	0	0	0	12	0	0	
03A	0	0	0	22	0	0	0	
04A	0	0	0	16	0	0	0	
05A	0	0	0	59	0	0	0	
06A	0	0	0	91	0	0	0	
07A	0	0	0	146	0	0	0	
08A	0	0	0	205	0	0	0	
09A	0	0	0	183	0	0	0	
10A	0	0	0	161	0	0	0	
11A	0	0	0	195	0	0	0	
12P	0	0	0	197	0	0	0	
01P	0	0	0	203	0	0	0	
02P	0	0	0	216	0	0	0	
03P	0	0	0	255	0	0	0	
04P	0	0	0	255	0	0	0	
05P	0	0	0	306	0	0	0	
06P	0	0	0	257	0	0	0	
07P	0	0	0	173	0	0	0	
08P	0	0	0	128	0	0	0	
09P	0	0	0	143	0	0	0	
10P	0	0	0	67	0	0	0	
11P	0	0	0	49	0	0	0	
TOT	0	0	0	3327	93	0	0	

STATE OF CONNECTICUT
DEPARTMENT OF TRANSPORTATION
BUREAU OF POLICY AND PLANNING
PLANNING INVENTORY AND DATA

TRAFFIC RECORDER DATA

TOWN OF WEST HARTFORD	ROUTE 84							DIRECTION E
EB OFF RAMP TO ROUTE 173 (EXIT 41)	SUN	MON	TUE	WED	THU	FRI	SAT	
DAY	0	07/16/2007	07/17/2007	0	0	0	0	
DATE								
TYPE								
HOUR								
	2007 ADT = 5400		ACF = NA					

12A	0	0	35	0	0	0	0	
01A	0	0	13	0	0	0	0	
02A	0	13	0	0	0	0	0	
03A	0	16	0	0	0	0	0	
04A	0	32	0	0	0	0	0	
05A	0	122	0	0	0	0	0	
06A	0	329	0	0	0	0	0	
07A	0	518	0	0	0	0	0	
08A	0	563	0	0	0	0	0	
09A	0	338	0	0	0	0	0	
10A	0	323	0	0	0	0	0	
11A	0	291	0	0	0	0	0	
12P	0	322	0	0	0	0	0	
01P	0	314	0	0	0	0	0	
02P	0	347	0	0	0	0	0	
03P	0	386	0	0	0	0	0	
04P	0	430	0	0	0	0	0	
05P	0	496	0	0	0	0	0	
06P	0	328	0	0	0	0	0	
07P	0	217	0	0	0	0	0	
08P	0	163	0	0	0	0	0	
09P	0	129	0	0	0	0	0	
10P	0	99	0	0	0	0	0	
11P	0	64	0	0	0	0	0	
TOT	0	5840	48	0	0	0	0	

STATE OF CONNECTICUT
DEPARTMENT OF TRANSPORTATION
BUREAU OF POLICY AND PLANNING
PLANNING INVENTORY AND DATA

TRAFFIC RECORDER DATA

TOWN OF WEST HARTFORD	ROUTE 84						DIRECTION E
EB ON RAMP FROM ROUTE 173 (SOUTH MAIN ST)	SUN	MON	TUE	WED	THU	FRI	SAT
DAY	0	0	0	06/27/2007	06/28/2007	0	0
DATE							
TYPE							
HOUR							
	2007 ADT = 2600		ACF = NA				

12A	0	0	0	0	29	0	0
01A	0	0	0	0	15	0	0
02A	0	0	0	0	7	0	0
03A	0	0	0	13	0	0	0
04A	0	0	0	33	0	0	0
05A	0	0	0	77	0	0	0
06A	0	0	0	179	0	0	0
07A	0	0	0	243	0	0	0
08A	0	0	0	208	0	0	0
09A	0	0	0	176	0	0	0
10A	0	0	0	170	0	0	0
11A	0	0	0	199	0	0	0
12P	0	0	0	202	0	0	0
01P	0	0	0	169	0	0	0
02P	0	0	0	150	0	0	0
03P	0	0	0	177	0	0	0
04P	0	0	0	141	0	0	0
05P	0	0	0	124	0	0	0
06P	0	0	0	168	0	0	0
07P	0	0	0	148	0	0	0
08P	0	0	0	141	0	0	0
09P	0	0	0	102	0	0	0
10P	0	0	0	70	0	0	0
11P	0	0	0	35	0	0	0
TOT	0	0	0	2925	51	0	0

STATE OF CONNECTICUT
DEPARTMENT OF TRANSPORTATION
BUREAU OF POLICY AND PLANNING
PLANNING INVENTORY AND DATA

TRAFFIC RECORDER DATA

TOWN OF WEST HARTFORD	ROUTE 84						DIRECTION W
WB OFF RAMP TO TROUT BROOK DRIVE (EXIT 42)	SUN	MON	TUE	WED	THU	FRI	SAT
DAY	0	0	0	06/27/2007	06/28/2007	0	0
DATE							
TYPE							
HOUR							
	2007 ADT = 1400		ACF = NA				

12A	0	0	0	0	23	0	0
01A	0	0	0	0	16	0	0
02A	0	0	0	0	6	0	0
03A	0	0	0	0	11	0	0
04A	0	0	0	0	14	0	0
05A	0	0	0	57	0	0	0
06A	0	0	0	76	0	0	0
07A	0	0	0	80	0	0	0
08A	0	0	0	74	0	0	0
09A	0	0	0	85	0	0	0
10A	0	0	0	78	0	0	0
11A	0	0	0	100	0	0	0
12P	0	0	0	89	0	0	0
01P	0	0	0	82	0	0	0
02P	0	0	0	114	0	0	0
03P	0	0	0	99	0	0	0
04P	0	0	0	102	0	0	0
05P	0	0	0	105	0	0	0
06P	0	0	0	85	0	0	0
07P	0	0	0	77	0	0	0
08P	0	0	0	60	0	0	0
09P	0	0	0	64	0	0	0
10P	0	0	0	46	0	0	0
11P	0	0	0	30	0	0	0
TOT	0	0	0	1503	70	0	0

STATE OF CONNECTICUT
DEPARTMENT OF TRANSPORTATION
BUREAU OF POLICY AND PLANNING
PLANNING INVENTORY AND DATA

TRAFFIC RECORDER DATA

TOWN OF WEST HARTFORD ROUTE 84 DIRECTION E

EB ON RAMP FROM TROUT BROOK DRIVE

DAY	SUN	MON	TUE	WED	THU	FRI	SAT
DATE	0	0	0	06/27/2007	06/28/2007	0	0
TYPE							
HOUR							

2007 ADT = 1200 ACF = NA

12A	0	0	0	0	15	0	0
01A	0	0	0	0	8	0	0
02A	0	0	0	0	4	0	0
03A	0	0	0	0	6	0	0
04A	0	0	0	0	18	0	0
05A	0	0	0	43	0	0	0
06A	0	0	0	74	0	0	0
07A	0	0	0	91	0	0	0
08A	0	0	0	96	0	0	0
09A	0	0	0	75	0	0	0
10A	0	0	0	88	0	0	0
11A	0	0	0	84	0	0	0
12P	0	0	0	96	0	0	0
01P	0	0	0	61	0	0	0
02P	0	0	0	109	0	0	0
03P	0	0	0	76	0	0	0
04P	0	0	0	46	0	0	0
05P	0	0	0	52	0	0	0
06P	0	0	0	76	0	0	0
07P	0	0	0	64	0	0	0
08P	0	0	0	31	0	0	0
09P	0	0	0	34	0	0	0
10P	0	0	0	32	0	0	0
11P	0	0	0	19	0	0	0
TOT	0	0	0	1247	51	0	0

STATE OF CONNECTICUT
 DEPARTMENT OF TRANSPORTATION
 BUREAU OF POLICY AND PLANNING
 PLANNING INVENTORY AND DATA

TRAFFIC RECORDER DATA

TOWN OF WEST HARTFORD	ROUTE 84							DIRECTION W
WB ON RAMP FROM SR 501 (PARK ROAD)	SUN	MON	TUE	WED	THU	FRI	SAT	
DAY	0	0	0	06/27/2007	06/28/2007	0	0	
DATE								
TYPE								
HOUR								
	2007 ADT = 7200		ACF = NA					

12A	0	0	0	0	38	0	0	
01A	0	0	0	0	23	0	0	
02A	0	0	0	0	13	0	0	
03A	0	0	0	0	10	0	0	
04A	0	0	0	18	0	0	0	
05A	0	0	0	78	0	0	0	
06A	0	0	0	257	0	0	0	
07A	0	0	0	537	0	0	0	
08A	0	0	0	570	0	0	0	
09A	0	0	0	506	0	0	0	
10A	0	0	0	452	0	0	0	
11A	0	0	0	438	0	0	0	
12P	0	0	0	542	0	0	0	
01P	0	0	0	508	0	0	0	
02P	0	0	0	547	0	0	0	
03P	0	0	0	632	0	0	0	
04P	0	0	0	633	0	0	0	
05P	0	0	0	635	0	0	0	
06P	0	0	0	514	0	0	0	
07P	0	0	0	381	0	0	0	
08P	0	0	0	350	0	0	0	
09P	0	0	0	218	0	0	0	
10P	0	0	0	143	0	0	0	
11P	0	0	0	60	0	0	0	
TOT	0	0	0	8019	84	0	0	

STATE OF CONNECTICUT
DEPARTMENT OF TRANSPORTATION
BUREAU OF POLICY AND PLANNING
PLANNING INVENTORY AND DATA

TRAFFIC RECORDER DATA

TOWN OF WEST HARTFORD	ROUTE 84						DIRECTION E
EB OFF RAMP TO SR 501 (EXIT 43 PARK ROAD)	SUN	MON	TUE	WED	THU	FRI	SAT
DAY							
DATE	0	0	0	06/27/2007	06/28/2007	0	0
TYPE							
HOUR							
	2007 ADT = 7200		ACF = NA				

12A	0	0	0	0	48	0	0
01A	0	0	0	0	35	0	0
02A	0	0	0	0	22	0	0
03A	0	0	0	0	25	0	0
04A	0	0	0	19	0	0	0
05A	0	0	0	104	0	0	0
06A	0	0	0	339	0	0	0
07A	0	0	0	521	0	0	0
08A	0	0	0	711	0	0	0
09A	0	0	0	439	0	0	0
10A	0	0	0	349	0	0	0
11A	0	0	0	449	0	0	0
12P	0	0	0	468	0	0	0
01P	0	0	0	429	0	0	0
02P	0	0	0	427	0	0	0
03P	0	0	0	529	0	0	0
04P	0	0	0	626	0	0	0
05P	0	0	0	747	0	0	0
06P	0	0	0	535	0	0	0
07P	0	0	0	405	0	0	0
08P	0	0	0	375	0	0	0
09P	0	0	0	285	0	0	0
10P	0	0	0	166	0	0	0
11P	0	0	0	83	0	0	0
TOT	0	0	0	8006	130	0	0

STATE OF CONNECTICUT
DEPARTMENT OF TRANSPORTATION
BUREAU OF POLICY AND PLANNING
PLANNING INVENTORY AND DATA

TRAFFIC RECORDER DATA

TOWN OF WEST HARTFORD	ROUTE 84							DIRECTION E
EB ON RAMP FROM SR 501 (PARK ROAD)	SUN	MON	TUE	WED	THU	FRI	SAT	
DAY	0	0	0	06/27/2007	06/28/2007	0	0	
DATE								
TYPE								
HOUR								
	2007 ADT = 6600		ACF = NA					

12A	0	0	0	0	32	0	0	
01A	0	0	0	0	19	0	0	
02A	0	0	0	0	10	0	0	
03A	0	0	0	0	17	0	0	
04A	0	0	0	46	0	0	0	
05A	0	0	0	107	0	0	0	
06A	0	0	0	329	0	0	0	
07A	0	0	0	664	0	0	0	
08A	0	0	0	639	0	0	0	
09A	0	0	0	529	0	0	0	
10A	0	0	0	457	0	0	0	
11A	0	0	0	481	0	0	0	
12P	0	0	0	578	0	0	0	
01P	0	0	0	501	0	0	0	
02P	0	0	0	503	0	0	0	
03P	0	0	0	486	0	0	0	
04P	0	0	0	285	0	0	0	
05P	0	0	0	260	0	0	0	
06P	0	0	0	363	0	0	0	
07P	0	0	0	353	0	0	0	
08P	0	0	0	330	0	0	0	
09P	0	0	0	232	0	0	0	
10P	0	0	0	147	0	0	0	
11P	0	0	0	101	0	0	0	
TOT	0	0	0	7391	78	0	0	

STATE OF CONNECTICUT
DEPARTMENT OF TRANSPORTATION
BUREAU OF POLICY AND PLANNING
PLANNING INVENTORY AND DATA

TRAFFIC RECORDER DATA

TOWN OF WEST HARTFORD	ROUTE 84						DIRECTION W
WB OFF RAMP TO SR 501 (EXIT 43 PARK ROAD)	SUN	MON	TUE	WED	THU	FRI	SAT
DAY	0	0	0	06/27/2007	06/28/2007	0	0
DATE							
TYPE							
HOUR							
	2007 ADT = 7200		ACF = NA				

12A	0	0	0	0	72	0	0
01A	0	0	0	0	39	0	0
02A	0	0	0	0	21	0	0
03A	0	0	0	0	27	0	0
04A	0	0	0	23	0	0	0
05A	0	0	0	83	0	0	0
06A	0	0	0	291	0	0	0
07A	0	0	0	408	0	0	0
08A	0	0	0	540	0	0	0
09A	0	0	0	467	0	0	0
10A	0	0	0	496	0	0	0
11A	0	0	0	561	0	0	0
12P	0	0	0	517	0	0	0
01P	0	0	0	490	0	0	0
02P	0	0	0	467	0	0	0
03P	0	0	0	542	0	0	0
04P	0	0	0	478	0	0	0
05P	0	0	0	613	0	0	0
06P	0	0	0	588	0	0	0
07P	0	0	0	420	0	0	0
08P	0	0	0	316	0	0	0
09P	0	0	0	291	0	0	0
10P	0	0	0	172	0	0	0
11P	0	0	0	123	0	0	0
TOT	0	0	0	7886	159	0	0

STATE OF CONNECTICUT
DEPARTMENT OF TRANSPORTATION
BUREAU OF POLICY AND PLANNING
PLANNING INVENTORY AND DATA

TRAFFIC RECORDER DATA

TOWN OF WEST HARTFORD		ROUTE 84						DIRECTION W
WB ON RAMP FROM KANE STREET		SUN	MON	TUE	WED	THU	FRI	SAT
DAY	DATE	0	0	0	06/06/2007	06/07/2007	0	0
TYPE	HOUR	2007 ADT = 5800		ACF = NA		*****		
12A		0	0	0	0	48	0	0
01A		0	0	0	0	18	0	0
02A		0	0	0	0	21	0	0
03A		0	0	0	0	15	0	0
04A		0	0	0	0	29	0	0
05A		0	0	0	0	88	0	0
06A		0	0	0	250	299	0	0
07A		0	0	0	396	387	0	0
08A		0	0	0	393	368	0	0
09A		0	0	0	322	354	0	0
10A		0	0	0	332	0	0	0
11A		0	0	0	360	0	0	0
12P		0	0	0	377	0	0	0
01P		0	0	0	395	0	0	0
02P		0	0	0	415	0	0	0
03P		0	0	0	468	0	0	0
04P		0	0	0	529	0	0	0
05P		0	0	0	515	0	0	0
06P		0	0	0	410	0	0	0
07P		0	0	0	319	0	0	0
08P		0	0	0	269	0	0	0
09P		0	0	0	278	0	0	0
10P		0	0	0	156	0	0	0
11P		0	0	0	120	0	0	0
TOT		0	0	0	6304	1627	0	0

STATE OF CONNECTICUT
DEPARTMENT OF TRANSPORTATION
BUREAU OF POLICY AND PLANNING
PLANNING INVENTORY AND DATA

TRAFFIC RECORDER DATA

TOWN OF WEST HARTFORD		ROUTE 84						DIRECTION W
WB OFF RAMP TO KANE STREET (EXIT 44)		SUN	MON	TUE	WED	THU	FRI	SAT
DAY	DATE	0	0	0	06/06/2007	06/07/2007	0	0
TYPE	HOUR	2007 ADT = 3900			ACF = NA			

12A		0	0	0	0	38	0	0
01A		0	0	0	0	47	0	0
02A		0	0	0	0	30	0	0
03A		0	0	0	0	18	0	0
04A		0	0	0	0	26	0	0
05A		0	0	0	0	49	0	0
06A		0	0	0	119	116	0	0
07A		0	0	0	174	174	0	0
08A		0	0	0	205	206	0	0
09A		0	0	0	193	215	0	0
10A		0	0	0	231	0	0	0
11A		0	0	0	271	0	0	0
12P		0	0	0	300	0	0	0
01P		0	0	0	290	0	0	0
02P		0	0	0	292	0	0	0
03P		0	0	0	309	0	0	0
04P		0	0	0	292	0	0	0
05P		0	0	0	276	0	0	0
06P		0	0	0	296	0	0	0
07P		0	0	0	256	0	0	0
08P		0	0	0	211	0	0	0
09P		0	0	0	176	0	0	0
10P		0	0	0	132	0	0	0
11P		0	0	0	97	0	0	0
TOT		0	0	0	4120	919	0	0

STATE OF CONNECTICUT
DEPARTMENT OF TRANSPORTATION
BUREAU OF POLICY AND PLANNING
PLANNING INVENTORY AND DATA

TRAFFIC RECORDER DATA

TOWN OF WEST HARTFORD	ROUTE 84							DIRECTION E
EB OFF RAMP TO CAYA STREET (EXIT 44)	SUN	MON	TUE	WED	THU	FRI	SAT	
DAY	0	0	0	06/06/2007	06/07/2007	0	0	
DATE								
TYPE								
HOUR								
	2007 ADT = 7000		ACF = NA					

12A	0	0	0	0	66	0	0	
01A	0	0	0	0	42	0	0	
02A	0	0	0	0	30	0	0	
03A	0	0	0	0	20	0	0	
04A	0	0	0	0	38	0	0	
05A	0	0	0	0	101	0	0	
06A	0	0	0	0	279	0	0	
07A	0	0	0	0	442	0	0	
08A	0	0	0	0	510	0	0	
09A	0	0	0	340	370	0	0	
10A	0	0	0	405	0	0	0	
11A	0	0	0	452	0	0	0	
12P	0	0	0	507	0	0	0	
01P	0	0	0	468	0	0	0	
02P	0	0	0	580	0	0	0	
03P	0	0	0	618	0	0	0	
04P	0	0	0	670	0	0	0	
05P	0	0	0	710	0	0	0	
06P	0	0	0	473	0	0	0	
07P	0	0	0	388	0	0	0	
08P	0	0	0	266	0	0	0	
09P	0	0	0	233	0	0	0	
10P	0	0	0	165	0	0	0	
11P	0	0	0	92	0	0	0	
TOT	0	0	0	6367	1898	0	0	

STATE OF CONNECTICUT
DEPARTMENT OF TRANSPORTATION
BUREAU OF POLICY AND PLANNING
PLANNING INVENTORY AND DATA

TRAFFIC RECORDER DATA

TOWN OF HARTFORD

ROUTE 84

DIRECTION E

EB ON RAMP FROM PROSPECT AVENUE

DAY	SUN	MON	TUE	WED	THU	FRI	SAT
DATE	0	0	05/14/2013	05/15/2013	05/16/2013	0	0

TYPE

HOUR

2013 ADT = 4200

ACF = NA

12A	0	0	0	52	35	0	0
01A	0	0	0	22	26	0	0
02A	0	0	12	16	0	0	0
03A	0	0	19	20	0	0	0
04A	0	0	49	45	0	0	0
05A	0	0	95	114	0	0	0
06A	0	0	222	183	0	0	0
07A	0	0	368	384	0	0	0
08A	0	0	388	378	0	0	0
09A	0	0	259	271	0	0	0
10A	0	0	242	225	0	0	0
11A	0	0	284	277	0	0	0
12P	0	0	305	306	0	0	0
01P	0	0	331	313	0	0	0
02P	0	0	320	338	0	0	0
03P	0	0	317	310	0	0	0
04P	0	0	199	205	0	0	0
05P	0	0	120	154	0	0	0
06P	0	0	215	213	0	0	0
07P	0	0	208	197	0	0	0
08P	0	0	204	210	0	0	0
09P	0	0	166	130	0	0	0
10P	0	0	97	105	0	0	0
11P	0	0	80	89	0	0	0
TOT	0	0	4500	4557	61	0	0

STATE OF CONNECTICUT
DEPARTMENT OF TRANSPORTATION
BUREAU OF POLICY AND PLANNING
PLANNING INVENTORY AND DATA

TRAFFIC RECORDER DATA

TOWN OF HARTFORD

ROUTE 84

DIRECTION W

WB OFF RAMP TO SR 504 (X45 FLATBUSH AVE)

DAY	SUN	MON	TUE	WED	THU	FRI	SAT
DATE	0	0	05/14/2013	05/15/2013	05/16/2013	0	0
TYPE							
HOUR							

2013 ADT = 10600

ACF = NA

12A	0	0	0	92	104	0	0
01A	0	0	0	66	69	0	0
02A	0	0	48	34	0	0	0
03A	0	0	54	52	0	0	0
04A	0	0	111	96	0	0	0
05A	0	0	293	273	0	0	0
06A	0	0	738	699	0	0	0
07A	0	0	831	754	0	0	0
08A	0	0	697	680	0	0	0
09A	0	0	670	662	0	0	0
10A	0	0	570	552	0	0	0
11A	0	0	643	661	0	0	0
12P	0	0	679	690	0	0	0
01P	0	0	724	700	0	0	0
02P	0	0	795	798	0	0	0
03P	0	0	927	833	0	0	0
04P	0	0	740	709	0	0	0
05P	0	0	741	699	0	0	0
06P	0	0	728	605	0	0	0
07P	0	0	483	561	0	0	0
08P	0	0	451	419	0	0	0
09P	0	0	389	357	0	0	0
10P	0	0	222	230	0	0	0
11P	0	0	166	166	0	0	0
TOT	0	0	11700	11388	173	0	0

STATE OF CONNECTICUT
DEPARTMENT OF TRANSPORTATION
BUREAU OF POLICY AND PLANNING
PLANNING INVENTORY AND DATA

TRAFFIC RECORDER DATA

TOWN OF HARTFORD		ROUTE 84						DIRECTION E
EB ON RAMP FROM SR 504 (FLATBUSH AVE)		SUN	MON	TUE	WED	THU	FRI	SAT
DAY	DATE	0	0	05/14/2013	05/15/2013	05/16/2013	0	0
TYPE	HOUR	2013 ADT = 9400		ACF = NA				

12A		0	0	0	89	74	0	0
01A		0	0	0	64	67	0	0
02A		0	0	27	30	0	0	0
03A		0	0	51	46	0	0	0
04A		0	0	75	81	0	0	0
05A		0	0	244	255	0	0	0
06A		0	0	519	496	0	0	0
07A		0	0	720	734	0	0	0
08A		0	0	769	776	0	0	0
09A		0	0	525	564	0	0	0
10A		0	0	516	518	0	0	0
11A		0	0	502	576	0	0	0
12P		0	0	653	611	0	0	0
01P		0	0	684	689	0	0	0
02P		0	0	812	807	0	0	0
03P		0	0	764	750	0	0	0
04P		0	0	633	576	0	0	0
05P		0	0	474	470	0	0	0
06P		0	0	534	511	0	0	0
07P		0	0	508	516	0	0	0
08P		0	0	402	427	0	0	0
09P		0	0	369	387	0	0	0
10P		0	0	252	227	0	0	0
11P		0	0	186	179	0	0	0
TOT		0	0	10219	10379	141	0	0

STATE OF CONNECTICUT
DEPARTMENT OF TRANSPORTATION
BUREAU OF POLICY AND PLANNING
PLANNING INVENTORY AND DATA

TRAFFIC RECORDER DATA

TOWN OF HARTFORD

ROUTE 84

DIRECTION W

WB ON RAMP FROM SR 503 (SISSON AVE)

DAY	SUN	MON	TUE	WED	THU	FRI	SAT
DATE	0	05/13/2013	05/14/2013	05/15/2013	0	0	0
TYPE							
HOUR							

2013 ADT = 5000 ACF = NA

12A	0	0	46	47	0	0	0
01A	0	0	24	35	0	0	0
02A	0	24	17	0	0	0	0
03A	0	16	13	0	0	0	0
04A	0	22	26	0	0	0	0
05A	0	51	50	0	0	0	0
06A	0	123	122	0	0	0	0
07A	0	269	267	0	0	0	0
08A	0	288	295	0	0	0	0
09A	0	220	202	0	0	0	0
10A	0	234	221	0	0	0	0
11A	0	252	281	0	0	0	0
12P	0	308	309	0	0	0	0
01P	0	297	311	0	0	0	0
02P	0	389	355	0	0	0	0
03P	0	610	559	0	0	0	0
04P	0	738	688	0	0	0	0
05P	0	524	538	0	0	0	0
06P	0	356	375	0	0	0	0
07P	0	248	248	0	0	0	0
08P	0	232	190	0	0	0	0
09P	0	138	151	0	0	0	0
10P	0	102	110	0	0	0	0
11P	0	82	80	0	0	0	0
TOT	0	5523	5478	82	0	0	0

STATE OF CONNECTICUT
DEPARTMENT OF TRANSPORTATION
BUREAU OF POLICY AND PLANNING
PLANNING INVENTORY AND DATA

TRAFFIC RECORDER DATA

TOWN OF HARTFORD	ROUTE 84						DIRECTION E
EB OFF RAMP TO SR 503 (EXIT 46 SISSON AVE)	SUN	MON	TUE	WED	THU	FRI	SAT
DAY	0	05/13/2013	05/14/2013	05/15/2013	0	0	0
DATE							
TYPE							
HOUR							
	2013 ADT = 4700	ACF = NA					

12A	0	0	41	44	0	0	0
01A	0	0	14	22	0	0	0
02A	0	13	13	0	0	0	0
03A	0	8	9	0	0	0	0
04A	0	26	20	0	0	0	0
05A	0	91	94	0	0	0	0
06A	0	351	390	0	0	0	0
07A	0	526	500	0	0	0	0
08A	0	453	472	0	0	0	0
09A	0	285	295	0	0	0	0
10A	0	237	273	0	0	0	0
11A	0	218	210	0	0	0	0
12P	0	252	241	0	0	0	0
01P	0	253	262	0	0	0	0
02P	0	293	293	0	0	0	0
03P	0	304	318	0	0	0	0
04P	0	414	385	0	0	0	0
05P	0	375	348	0	0	0	0
06P	0	225	263	0	0	0	0
07P	0	229	193	0	0	0	0
08P	0	160	174	0	0	0	0
09P	0	176	158	0	0	0	0
10P	0	123	119	0	0	0	0
11P	0	61	52	0	0	0	0
TOT	0	5073	5137	66	0	0	0

STATE OF CONNECTICUT
DEPARTMENT OF TRANSPORTATION
BUREAU OF POLICY AND PLANNING
PLANNING INVENTORY AND DATA

TRAFFIC RECORDER DATA

TOWN OF HARTFORD	ROUTE 84						DIRECTION E
EB ON RAMP FROM SR 503 (SISSON AVE)	SUN	MON	TUE	WED	THU	FRI	SAT
DAY							
DATE	0	05/13/2013	05/14/2013	05/15/2013	0	0	0
TYPE							
HOUR							
	2013 ADT = 11100		ACF = NA				

12A	0	0	89	105	0	0	0
01A	0	0	55	52	0	0	0
02A	0	33	41	0	0	0	0
03A	0	50	31	0	0	0	0
04A	0	60	62	0	0	0	0
05A	0	232	215	0	0	0	0
06A	0	475	499	0	0	0	0
07A	0	998	1061	0	0	0	0
08A	0	1215	1196	0	0	0	0
09A	0	694	721	0	0	0	0
10A	0	589	606	0	0	0	0
11A	0	590	665	0	0	0	0
12P	0	712	677	0	0	0	0
01P	0	657	667	0	0	0	0
02P	0	730	740	0	0	0	0
03P	0	898	855	0	0	0	0
04P	0	855	964	0	0	0	0
05P	0	737	852	0	0	0	0
06P	0	604	695	0	0	0	0
07P	0	470	524	0	0	0	0
08P	0	395	457	0	0	0	0
09P	0	333	401	0	0	0	0
10P	0	278	269	0	0	0	0
11P	0	184	204	0	0	0	0
TOT	0	11789	12546	157	0	0	0

STATE OF CONNECTICUT
 DEPARTMENT OF TRANSPORTATION
 BUREAU OF POLICY AND PLANNING
 PLANNING INVENTORY AND DATA

TRAFFIC RECORDER DATA

TOWN OF HARTFORD	ROUTE 84						DIRECTION W
WB OFF RAMP TO SR 503(EXIT 46 SISSON AVE)	SUN	MON	TUE	WED	THU	FRI	SAT
DAY	0	05/13/2013	05/14/2013	05/15/2013	0	0	0
DATE							
TYPE							
HOUR							
	2013 ADT = 9800		ACF = NA				

12A	0	0	119	142	0	0	0
01A	0	0	62	85	0	0	0
02A	0	44	39	0	0	0	0
03A	0	25	28	0	0	0	0
04A	0	35	31	0	0	0	0
05A	0	83	87	0	0	0	0
06A	0	292	321	0	0	0	0
07A	0	636	699	0	0	0	0
08A	0	694	650	0	0	0	0
09A	0	662	677	0	0	0	0
10A	0	474	538	0	0	0	0
11A	0	544	627	0	0	0	0
12P	0	580	596	0	0	0	0
01P	0	549	569	0	0	0	0
02P	0	652	663	0	0	0	0
03P	0	781	762	0	0	0	0
04P	0	911	833	0	0	0	0
05P	0	908	1006	0	0	0	0
06P	0	651	743	0	0	0	0
07P	0	489	539	0	0	0	0
08P	0	470	474	0	0	0	0
09P	0	374	438	0	0	0	0
10P	0	275	323	0	0	0	0
11P	0	206	228	0	0	0	0
TOT	0	10335	11052	227	0	0	0

STATE OF CONNECTICUT
DEPARTMENT OF TRANSPORTATION
BUREAU OF POLICY AND PLANNING
PLANNING INVENTORY AND DATA

TRAFFIC RECORDER DATA

TOWN OF HARTFORD

ROUTE 84

DIRECTION W

WB OFF RAMP TO SIGOURNEY STREET (EXIT 47)

DAY	SUN	MON	TUE	WED	THU	FRI	SAT
DATE	0	05/13/2013	05/14/2013	05/15/2013	0	0	0
TYPE							
HOUR							

2013 ADT = 10600

ACF = NA

12A	0	0	96	121	0	0	0
01A	0	0	56	57	0	0	0
02A	0	0	38	31	0	0	0
03A	0	32	28	0	0	0	0
04A	0	44	43	0	0	0	0
05A	0	192	181	0	0	0	0
06A	0	749	814	0	0	0	0
07A	0	1451	1514	0	0	0	0
08A	0	1357	1365	0	0	0	0
09A	0	987	970	0	0	0	0
10A	0	546	559	0	0	0	0
11A	0	512	463	0	0	0	0
12P	0	545	592	0	0	0	0
01P	0	552	535	0	0	0	0
02P	0	554	628	0	0	0	0
03P	0	673	738	0	0	0	0
04P	0	630	612	0	0	0	0
05P	0	598	612	0	0	0	0
06P	0	522	526	0	0	0	0
07P	0	360	387	0	0	0	0
08P	0	333	358	0	0	0	0
09P	0	260	315	0	0	0	0
10P	0	200	236	0	0	0	0
11P	0	147	174	0	0	0	0
TOT	0	11244	11840	209	0	0	0

STATE OF CONNECTICUT
DEPARTMENT OF TRANSPORTATION
BUREAU OF POLICY AND PLANNING
PLANNING INVENTORY AND DATA

TRAFFIC RECORDER DATA

TOWN OF HARTFORD

ROUTE 84

DIRECTION E

EB ON RAMP FROM SIGOURNEY STREET

DAY	SUN	MON	TUE	WED	THU	FRI	SAT
DATE	0	05/13/2013	05/14/2013	05/15/2013	0	0	0
TYPE							
HOUR							

2013 ADT = 8500 ACF = NA

12A	0	0	63	64	0	0	0
01A	0	0	46	51	0	0	0
02A	0	41	24	0	0	0	0
03A	0	38	28	0	0	0	0
04A	0	59	52	0	0	0	0
05A	0	147	152	0	0	0	0
06A	0	298	323	0	0	0	0
07A	0	389	468	0	0	0	0
08A	0	460	471	0	0	0	0
09A	0	408	385	0	0	0	0
10A	0	354	355	0	0	0	0
11A	0	363	431	0	0	0	0
12P	0	460	445	0	0	0	0
01P	0	452	514	0	0	0	0
02P	0	584	622	0	0	0	0
03P	0	1008	976	0	0	0	0
04P	0	1281	1351	0	0	0	0
05P	0	974	1068	0	0	0	0
06P	0	538	562	0	0	0	0
07P	0	342	358	0	0	0	0
08P	0	253	322	0	0	0	0
09P	0	238	282	0	0	0	0
10P	0	194	212	0	0	0	0
11P	0	94	133	0	0	0	0
TOT	0	8975	9643	115	0	0	0

STATE OF CONNECTICUT
DEPARTMENT OF TRANSPORTATION
BUREAU OF POLICY AND PLANNING
PLANNING INVENTORY AND DATA

TRAFFIC RECORDER DATA

TOWN OF HARTFORD	ROUTE 84						DIRECTION E
EB OFF RAMP TO CAPITOL AVENUE (EXIT 48B)	SUN	MON	TUE	WED	THU	FRI	SAT
DAY	0	05/13/2013	05/14/2013	05/15/2013	0	0	0
DATE							
TYPE							
HOUR							
	2013 ADT = 6400	ACF = NA					

12A	0	0	23	28	0	0	0
01A	0	0	19	22	0	0	0
02A	0	17	21	0	0	0	0
03A	0	16	13	0	0	0	0
04A	0	33	30	0	0	0	0
05A	0	175	171	0	0	0	0
06A	0	617	639	0	0	0	0
07A	0	833	838	0	0	0	0
08A	0	881	962	0	0	0	0
09A	0	616	666	0	0	0	0
10A	0	426	459	0	0	0	0
11A	0	336	387	0	0	0	0
12P	0	468	508	0	0	0	0
01P	0	475	471	0	0	0	0
02P	0	419	405	0	0	0	0
03P	0	344	335	0	0	0	0
04P	0	266	235	0	0	0	0
05P	0	219	192	0	0	0	0
06P	0	210	212	0	0	0	0
07P	0	157	176	0	0	0	0
08P	0	121	127	0	0	0	0
09P	0	106	119	0	0	0	0
10P	0	112	111	0	0	0	0
11P	0	62	52	0	0	0	0
TOT	0	6909	7171	50	0	0	0

STATE OF CONNECTICUT
DEPARTMENT OF TRANSPORTATION
BUREAU OF POLICY AND PLANNING
PLANNING INVENTORY AND DATA

TRAFFIC RECORDER DATA

TOWN OF HARTFORD	ROUTE 84						DIRECTION E
EB OFF RAMP TO ASYLUM STREET (EXIT 48A)	SUN	MON	TUE	WED	THU	FRI	SAT
DAY	0	05/13/2013	05/14/2013	05/15/2013	0	0	0
DATE							
TYPE							
HOUR							
	2013 ADT = 6200	ACF = NA					

12A	0	0	44	47	0	0	0
01A	0	0	33	29	0	0	0
02A	0	20	17	0	0	0	0
03A	0	16	9	0	0	0	0
04A	0	27	20	0	0	0	0
05A	0	120	119	0	0	0	0
06A	0	508	510	0	0	0	0
07A	0	827	820	0	0	0	0
08A	0	922	920	0	0	0	0
09A	0	506	511	0	0	0	0
10A	0	311	306	0	0	0	0
11A	0	291	280	0	0	0	0
12P	0	335	330	0	0	0	0
01P	0	344	347	0	0	0	0
02P	0	336	333	0	0	0	0
03P	0	403	396	0	0	0	0
04P	0	360	364	0	0	0	0
05P	0	373	377	0	0	0	0
06P	0	251	250	0	0	0	0
07P	0	256	257	0	0	0	0
08P	0	186	194	0	0	0	0
09P	0	160	166	0	0	0	0
10P	0	139	135	0	0	0	0
11P	0	86	97	0	0	0	0
TOT	0	6777	6835	76	0	0	0

STATE OF CONNECTICUT
DEPARTMENT OF TRANSPORTATION
BUREAU OF POLICY AND PLANNING
PLANNING INVENTORY AND DATA

TRAFFIC RECORDER DATA

TOWN OF HARTFORD

ROUTE 84

DIRECTION W

WB ON RAMP FROM CAPITOL AVENUE

DAY	SUN	MON	TUE	WED	THU	FRI	SAT
DATE	0	05/13/2013	05/14/2013	05/15/2013	0	0	0
TYPE							
HOUR							

2013 ADT = 5900 ACF = NA

12A	0	0	61	64	0	0	0
01A	0	0	11	32	0	0	0
02A	0	16	14	0	0	0	0
03A	0	13	19	0	0	0	0
04A	0	19	17	0	0	0	0
05A	0	46	46	0	0	0	0
06A	0	128	122	0	0	0	0
07A	0	225	219	0	0	0	0
08A	0	237	261	0	0	0	0
09A	0	278	277	0	0	0	0
10A	0	312	296	0	0	0	0
11A	0	375	384	0	0	0	0
12P	0	461	445	0	0	0	0
01P	0	378	411	0	0	0	0
02P	0	473	497	0	0	0	0
03P	0	734	697	0	0	0	0
04P	0	831	793	0	0	0	0
05P	0	661	659	0	0	0	0
06P	0	384	365	0	0	0	0
07P	0	256	304	0	0	0	0
08P	0	210	247	0	0	0	0
09P	0	131	183	0	0	0	0
10P	0	89	126	0	0	0	0
11P	0	88	103	0	0	0	0
TOT	0	6345	6557	96	0	0	0

STATE OF CONNECTICUT
DEPARTMENT OF TRANSPORTATION
BUREAU OF POLICY AND PLANNING
PLANNING INVENTORY AND DATA

TRAFFIC RECORDER DATA

TOWN OF HARTFORD

ROUTE 84

DIRECTION W

WB ON RAMP FROM ASYLUM STREET

DAY	SUN	MON	TUE	WED	THU	FRI	SAT
DATE	0	05/13/2013	05/14/2013	05/15/2013	0	0	0
TYPE							
HOUR							

2013 ADT = 4700 ACF = NA

12A	0	0	49	63	0	0	0
01A	0	0	30	40	0	0	0
02A	0	0	14	13	0	0	0
03A	0	5	7	0	0	0	0
04A	0	8	10	0	0	0	0
05A	0	38	38	0	0	0	0
06A	0	105	104	0	0	0	0
07A	0	198	201	0	0	0	0
08A	0	227	231	0	0	0	0
09A	0	173	226	0	0	0	0
10A	0	173	161	0	0	0	0
11A	0	222	240	0	0	0	0
12P	0	248	278	0	0	0	0
01P	0	256	230	0	0	0	0
02P	0	298	311	0	0	0	0
03P	0	493	520	0	0	0	0
04P	0	629	650	0	0	0	0
05P	0	674	751	0	0	0	0
06P	0	382	403	0	0	0	0
07P	0	227	250	0	0	0	0
08P	0	153	242	0	0	0	0
09P	0	135	240	0	0	0	0
10P	0	104	105	0	0	0	0
11P	0	83	107	0	0	0	0
TOT	0	4831	5398	116	0	0	0

STATE OF CONNECTICUT
DEPARTMENT OF TRANSPORTATION
BUREAU OF POLICY AND PLANNING
PLANNING INVENTORY AND DATA

TRAFFIC RECORDER DATA

TOWN OF HARTFORD	ROUTE 84							DIRECTION E
EB ON RAMP FROM BROAD STREET	SUN	MON	TUE	WED	THU	FRI	SAT	
DAY	0	05/13/2013	05/14/2013	05/15/2013	0	0	0	
DATE								
TYPE								
HOUR								
	2013 ADT = 12000		ACF = NA					

12A	0	0	171	174	0	0	0	
01A	0	0	96	94	0	0	0	
02A	0	50	49	0	0	0	0	
03A	0	49	37	0	0	0	0	
04A	0	97	90	0	0	0	0	
05A	0	202	212	0	0	0	0	
06A	0	365	369	0	0	0	0	
07A	0	516	520	0	0	0	0	
08A	0	543	545	0	0	0	0	
09A	0	485	485	0	0	0	0	
10A	0	566	577	0	0	0	0	
11A	0	653	646	0	0	0	0	
12P	0	660	650	0	0	0	0	
01P	0	737	728	0	0	0	0	
02P	0	893	898	0	0	0	0	
03P	0	1264	1278	0	0	0	0	
04P	0	1329	1310	0	0	0	0	
05P	0	1348	1326	0	0	0	0	
06P	0	897	908	0	0	0	0	
07P	0	672	674	0	0	0	0	
08P	0	513	514	0	0	0	0	
09P	0	522	548	0	0	0	0	
10P	0	304	293	0	0	0	0	
11P	0	246	248	0	0	0	0	
TOT	0	12911	13172	268	0	0	0	

STATE OF CONNECTICUT
 DEPARTMENT OF TRANSPORTATION
 BUREAU OF POLICY AND PLANNING
 PLANNING INVENTORY AND DATA

TRAFFIC RECORDER DATA

TOWN OF HARTFORD

ROUTE 84

DIRECTION W

WB OFF TO SPRING ST & ASYLUM ST(EXIT 48)

DAY	SUN	MON	TUE	WED	THU	FRI	SAT
DATE	0	05/13/2013	05/14/2013	05/15/2013	0	0	0
TYPE							
HOUR							

2013 ADT = 13600 ACF = NA

12A	0	0	118	162	0	0	0
01A	0	0	83	96	0	0	0
02A	0	0	53	53	0	0	0
03A	0	57	44	0	0	0	0
04A	0	113	119	0	0	0	0
05A	0	343	379	0	0	0	0
06A	0	1130	1142	0	0	0	0
07A	0	1458	1471	0	0	0	0
08A	0	1341	1323	0	0	0	0
09A	0	1230	1135	0	0	0	0
10A	0	780	877	0	0	0	0
11A	0	738	792	0	0	0	0
12P	0	764	814	0	0	0	0
01P	0	815	841	0	0	0	0
02P	0	784	878	0	0	0	0
03P	0	822	874	0	0	0	0
04P	0	760	765	0	0	0	0
05P	0	763	760	0	0	0	0
06P	0	640	760	0	0	0	0
07P	0	545	532	0	0	0	0
08P	0	451	471	0	0	0	0
09P	0	354	401	0	0	0	0
10P	0	313	364	0	0	0	0
11P	0	220	229	0	0	0	0
TOT	0	14421	15225	311	0	0	0

STATE OF CONNECTICUT
DEPARTMENT OF TRANSPORTATION
BUREAU OF POLICY AND PLANNING
PLANNING INVENTORY AND DATA

TRAFFIC RECORDER DATA

TOWN OF HARTFORD

ROUTE 84

DIRECTION W

WB ON RAMP FROM HIGH STREET

DAY	SUN	MON	TUE	WED	THU	FRI	SAT
DATE	0	05/13/2013	05/14/2013	05/15/2013	0	0	0
TYPE							
HOUR							

2013 ADT = 5600 ACF = NA

12A	0	0	72	79	0	0	0
01A	0	0	46	52	0	0	0
02A	0	0	28	20	0	0	0
03A	0	29	23	0	0	0	0
04A	0	25	24	0	0	0	0
05A	0	60	66	0	0	0	0
06A	0	143	132	0	0	0	0
07A	0	355	347	0	0	0	0
08A	0	382	376	0	0	0	0
09A	0	327	320	0	0	0	0
10A	0	269	262	0	0	0	0
11A	0	302	304	0	0	0	0
12P	0	362	360	0	0	0	0
01P	0	346	353	0	0	0	0
02P	0	392	398	0	0	0	0
03P	0	460	467	0	0	0	0
04P	0	569	568	0	0	0	0
05P	0	564	572	0	0	0	0
06P	0	376	378	0	0	0	0
07P	0	305	309	0	0	0	0
08P	0	303	309	0	0	0	0
09P	0	219	208	0	0	0	0
10P	0	154	150	0	0	0	0
11P	0	101	100	0	0	0	0
TOT	0	6043	6172	151	0	0	0

STATE OF CONNECTICUT
DEPARTMENT OF TRANSPORTATION
BUREAU OF POLICY AND PLANNING
PLANNING INVENTORY AND DATA

TRAFFIC RECORDER DATA

TOWN OF HARTFORD	ROUTE 84						DIRECTION E
EB OFF RAMP TO HIGH STREET (EXIT 49)	SUN	MON	TUE	WED	THU	FRI	SAT
DAY							
DATE	0	05/13/2013	05/14/2013	05/15/2013	0	0	0
TYPE							
HOUR							
	2013 ADT = 2100		ACF = NA				

12A	0	0	14	12	0	0	0
01A	0	0	5	14	0	0	0
02A	0	10	4	0	0	0	0
03A	0	4	7	0	0	0	0
04A	0	12	5	0	0	0	0
05A	0	32	29	0	0	0	0
06A	0	104	102	0	0	0	0
07A	0	289	272	0	0	0	0
08A	0	386	388	0	0	0	0
09A	0	193	198	0	0	0	0
10A	0	137	133	0	0	0	0
11A	0	118	128	0	0	0	0
12P	0	134	126	0	0	0	0
01P	0	118	121	0	0	0	0
02P	0	118	122	0	0	0	0
03P	0	126	130	0	0	0	0
04P	0	79	81	0	0	0	0
05P	0	70	70	0	0	0	0
06P	0	88	102	0	0	0	0
07P	0	96	76	0	0	0	0
08P	0	78	81	0	0	0	0
09P	0	53	56	0	0	0	0
10P	0	41	37	0	0	0	0
11P	0	33	32	0	0	0	0
TOT	0	2319	2319	26	0	0	0

STATE OF CONNECTICUT
DEPARTMENT OF TRANSPORTATION
BUREAU OF POLICY AND PLANNING
PLANNING INVENTORY AND DATA

TRAFFIC RECORDER DATA

TOWN OF HARTFORD

ROUTE 84

DIRECTION W

WB ON RAMP FROM TRUMBULL STREET

DAY	SUN	MON	TUE	WED	THU	FRI	SAT
DATE	0	05/13/2013	05/14/2013	05/15/2013	0	0	0
TYPE							
HOUR							

2013 ADT = 3200 ACF = NA

12A	0	0	15	17	0	0	0
01A	0	0	10	12	0	0	0
02A	0	0	10	3	0	0	0
03A	0	9	1	0	0	0	0
04A	0	2	5	0	0	0	0
05A	0	18	22	0	0	0	0
06A	0	53	51	0	0	0	0
07A	0	139	148	0	0	0	0
08A	0	161	177	0	0	0	0
09A	0	180	328	0	0	0	0
10A	0	131	159	0	0	0	0
11A	0	175	190	0	0	0	0
12P	0	194	200	0	0	0	0
01P	0	174	219	0	0	0	0
02P	0	214	201	0	0	0	0
03P	0	295	282	0	0	0	0
04P	0	458	440	0	0	0	0
05P	0	477	520	0	0	0	0
06P	0	248	244	0	0	0	0
07P	0	135	143	0	0	0	0
08P	0	116	114	0	0	0	0
09P	0	72	107	0	0	0	0
10P	0	40	49	0	0	0	0
11P	0	44	61	0	0	0	0
TOT	0	3335	3696	32	0	0	0

STATE OF CONNECTICUT
DEPARTMENT OF TRANSPORTATION
BUREAU OF POLICY AND PLANNING
PLANNING INVENTORY AND DATA

TRAFFIC RECORDER DATA

TOWN OF HARTFORD

ROUTE 84

DIRECTION E

EB OFF RAMP TO TRUMBULL STREET (EXIT 50)

DAY	SUN	MON	TUE	WED	THU	FRI	SAT
DATE	0	05/13/2013	05/14/2013	05/15/2013	0	0	0
TYPE							
HOUR							

2013 ADT = 3200 ACF = NA

12A	0	0	21	29	0	0	0
01A	0	0	11	13	0	0	0
02A	0	0	10	9	0	0	0
03A	0	9	4	0	0	0	0
04A	0	16	17	0	0	0	0
05A	0	52	57	0	0	0	0
06A	0	192	197	0	0	0	0
07A	0	518	507	0	0	0	0
08A	0	570	567	0	0	0	0
09A	0	313	312	0	0	0	0
10A	0	189	194	0	0	0	0
11A	0	193	198	0	0	0	0
12P	0	177	170	0	0	0	0
01P	0	188	179	0	0	0	0
02P	0	195	198	0	0	0	0
03P	0	169	168	0	0	0	0
04P	0	131	123	0	0	0	0
05P	0	99	109	0	0	0	0
06P	0	141	141	0	0	0	0
07P	0	127	122	0	0	0	0
08P	0	77	78	0	0	0	0
09P	0	62	67	0	0	0	0
10P	0	62	58	0	0	0	0
11P	0	29	30	0	0	0	0
TOT	0	3509	3538	51	0	0	0

STATE OF CONNECTICUT
DEPARTMENT OF TRANSPORTATION
BUREAU OF POLICY AND PLANNING
PLANNING INVENTORY AND DATA

TRAFFIC RECORDER DATA

TOWN OF HARTFORD

ROUTE 84

DIRECTION W

WB OFF RAMP TO I-91 NB (EXIT 51)

DAY	SUN	MON	TUE	WED	THU	FRI	SAT
DATE	0	0	05/14/2013	05/15/2013	05/16/2013	0	0
TYPE							
HOUR							

2013 ADT = 15100

ACF = NA

12A	0	0	0	194	187	0	0
01A	0	0	0	138	126	0	0
02A	0	0	0	92	76	0	0
03A	0	0	0	120	85	0	0
04A	0	0	0	210	196	0	0
05A	0	0	479	491	0	0	0
06A	0	0	1029	1091	0	0	0
07A	0	0	1226	1218	0	0	0
08A	0	0	1059	1050	0	0	0
09A	0	0	801	831	0	0	0
10A	0	0	738	793	0	0	0
11A	0	0	747	855	0	0	0
12P	0	0	751	810	0	0	0
01P	0	0	738	847	0	0	0
02P	0	0	990	1023	0	0	0
03P	0	0	1352	1209	0	0	0
04P	0	0	1288	1168	0	0	0
05P	0	0	1210	1133	0	0	0
06P	0	0	839	760	0	0	0
07P	0	0	584	566	0	0	0
08P	0	0	476	500	0	0	0
09P	0	0	378	360	0	0	0
10P	0	0	242	266	0	0	0
11P	0	0	224	206	0	0	0
TOT	0	0	15151	15931	670	0	0

STATE OF CONNECTICUT
DEPARTMENT OF TRANSPORTATION
BUREAU OF POLICY AND PLANNING
PLANNING INVENTORY AND DATA

TRAFFIC RECORDER DATA

TOWN OF HARTFORD

ROUTE 84

DIRECTION E

EB OFF RAMP TO I-91 SB (EXIT 52)

DAY	SUN	MON	TUE	WED	THU	FRI	SAT
DATE	0	0	0	05/08/2013	05/09/2013	05/10/2013	0
TYPE							
HOUR							

2013 ADT = 10800

ACF = NA

12A	0	0	0	0	96	98	0
01A	0	0	0	0	69	87	0
02A	0	0	0	0	51	50	0
03A	0	0	0	0	70	69	0
04A	0	0	0	0	73	86	0
05A	0	0	0	194	199	195	0
06A	0	0	0	472	492	0	0
07A	0	0	0	815	792	0	0
08A	0	0	0	900	884	0	0
09A	0	0	0	738	744	0	0
10A	0	0	0	638	641	0	0
11A	0	0	0	652	707	0	0
12P	0	0	0	825	797	0	0
01P	0	0	0	698	744	0	0
02P	0	0	0	766	721	0	0
03P	0	0	0	738	755	0	0
04P	0	0	0	648	659	0	0
05P	0	0	0	600	631	0	0
06P	0	0	0	604	516	0	0
07P	0	0	0	512	505	0	0
08P	0	0	0	410	352	0	0
09P	0	0	0	369	335	0	0
10P	0	0	0	242	281	0	0
11P	0	0	0	180	194	0	0
TOT	0	0	0	11001	11308	585	0

STATE OF CONNECTICUT
DEPARTMENT OF TRANSPORTATION
BUREAU OF POLICY AND PLANNING
PLANNING INVENTORY AND DATA

TRAFFIC RECORDER DATA

TOWN OF HARTFORD

ROUTE 84

DIRECTION W

EB OFF RAMP TO I-91 SB (EXIT 52)

DAY	SUN	MON	TUE	WED	THU	FRI	SAT
DATE	0	05/13/2013	05/14/2013	05/15/2013	0	0	0
TYPE							
HOUR							

2013 ADT = 30600 ACF = NA

12A	0	0	188	201	0	0	0
01A	0	0	127	116	0	0	0
02A	0	0	62	64	0	0	0
03A	0	0	61	58	0	0	0
04A	0	0	159	163	0	0	0
05A	0	623	665	0	0	0	0
06A	0	2035	2009	0	0	0	0
07A	0	2905	3036	0	0	0	0
08A	0	2786	2736	0	0	0	0
09A	0	2230	1980	0	0	0	0
10A	0	1655	1577	0	0	0	0
11A	0	1756	1601	0	0	0	0
12P	0	1764	1679	0	0	0	0
01P	0	1789	1686	0	0	0	0
02P	0	2141	2085	0	0	0	0
03P	0	2356	2498	0	0	0	0
04P	0	2089	2425	0	0	0	0
05P	0	1828	2030	0	0	0	0
06P	0	1593	1626	0	0	0	0
07P	0	1187	1264	0	0	0	0
08P	0	997	1132	0	0	0	0
09P	0	759	810	0	0	0	0
10P	0	526	665	0	0	0	0
11P	0	340	403	0	0	0	0
TOT	0	31359	32504	602	0	0	0

STATE OF CONNECTICUT
 DEPARTMENT OF TRANSPORTATION
 BUREAU OF POLICY AND PLANNING
 PLANNING INVENTORY AND DATA

TRAFFIC RECORDER DATA

TOWN OF HARTFORD

ROUTE 84

DIRECTION E

EB ON RAMP FROM I-91 SB

DAY	SUN	MON	TUE	WED	THU	FRI	SAT
DATE	0	0	05/07/2013	05/08/2013	05/09/2013	0	0
TYPE							
HOUR							

2013 ADT = 14900

ACF = NA

12A	0	0	0	183	188	0	0
01A	0	0	0	80	106	0	0
02A	0	0	0	43	62	0	0
03A	0	0	0	50	50	0	0
04A	0	0	109	95	117	0	0
05A	0	0	360	366	0	0	0
06A	0	0	793	836	0	0	0
07A	0	0	1056	1059	0	0	0
08A	0	0	1044	1038	0	0	0
09A	0	0	903	883	0	0	0
10A	0	0	823	818	0	0	0
11A	0	0	804	812	0	0	0
12P	0	0	831	827	0	0	0
01P	0	0	887	873	0	0	0
02P	0	0	989	992	0	0	0
03P	0	0	1131	1119	0	0	0
04P	0	0	1292	1292	0	0	0
05P	0	0	1277	1251	0	0	0
06P	0	0	875	926	0	0	0
07P	0	0	615	621	0	0	0
08P	0	0	512	518	0	0	0
09P	0	0	448	445	0	0	0
10P	0	0	309	288	0	0	0
11P	0	0	279	265	0	0	0
TOT	0	0	15337	15680	523	0	0

STATE OF CONNECTICUT
 DEPARTMENT OF TRANSPORTATION
 BUREAU OF POLICY AND PLANNING
 PLANNING INVENTORY AND DATA

TRAFFIC RECORDER DATA

TOWN OF HARTFORD

ROUTE 84

DIRECTION W

WB OFF RAMP TO MORGAN STREET (EXIT 50)

DAY	SUN	MON	TUE	WED	THU	FRI	SAT
DATE	0	0	0	05/08/2013	05/09/2013	05/10/2013	0
TYPE							
HOUR							

2013 ADT = 10200

ACF = NA

12A	0	0	0	0	83	107	0
01A	0	0	0	0	32	47	0
02A	0	0	0	0	23	45	0
03A	0	0	0	0	18	21	0
04A	0	0	0	0	28	40	0
05A	0	0	0	165	170	165	0
06A	0	0	0	533	564	0	0
07A	0	0	0	1058	1142	0	0
08A	0	0	0	1186	1481	0	0
09A	0	0	0	687	694	0	0
10A	0	0	0	466	556	0	0
11A	0	0	0	528	513	0	0
12P	0	0	0	519	546	0	0
01P	0	0	0	581	558	0	0
02P	0	0	0	578	700	0	0
03P	0	0	0	667	808	0	0
04P	0	0	0	861	892	0	0
05P	0	0	0	858	783	0	0
06P	0	0	0	435	907	0	0
07P	0	0	0	360	360	0	0
08P	0	0	0	286	318	0	0
09P	0	0	0	257	269	0	0
10P	0	0	0	186	226	0	0
11P	0	0	0	166	161	0	0
TOT	0	0	0	10377	11832	425	0

STATE OF CONNECTICUT
DEPARTMENT OF TRANSPORTATION
BUREAU OF POLICY AND PLANNING
PLANNING INVENTORY AND DATA

TRAFFIC RECORDER DATA

TOWN OF HARTFORD

ROUTE 84

DIRECTION E

EB ON RAMP FROM MORGAN STREET

DAY	SUN	MON	TUE	WED	THU	FRI	SAT
DATE	0	0	0	05/08/2013	05/09/2013	05/10/2013	0
TYPE							
HOUR							

2013 ADT = 11600

ACF = NA

12A	0	0	0	0	151	163	0
01A	0	0	0	0	85	180	0
02A	0	0	0	0	57	63	0
03A	0	0	0	0	28	47	0
04A	0	0	0	0	42	57	0
05A	0	0	0	148	153	165	0
06A	0	0	0	374	362	0	0
07A	0	0	0	576	581	0	0
08A	0	0	0	653	658	0	0
09A	0	0	0	543	523	0	0
10A	0	0	0	511	537	0	0
11A	0	0	0	628	616	0	0
12P	0	0	0	702	672	0	0
01P	0	0	0	688	709	0	0
02P	0	0	0	888	835	0	0
03P	0	0	0	1107	1135	0	0
04P	0	0	0	1200	1231	0	0
05P	0	0	0	999	1024	0	0
06P	0	0	0	863	998	0	0
07P	0	0	0	606	613	0	0
08P	0	0	0	515	609	0	0
09P	0	0	0	477	735	0	0
10P	0	0	0	329	408	0	0
11P	0	0	0	226	241	0	0
TOT	0	0	0	12033	13003	675	0

STATE OF CONNECTICUT
DEPARTMENT OF TRANSPORTATION
BUREAU OF POLICY AND PLANNING
PLANNING INVENTORY AND DATA

TRAFFIC RECORDER DATA

TOWN OF HARTFORD	ROUTE 84						DIRECTION E
EB OFF RAMP TO I-91 NB (EXIT 51 FLYOVER)	SUN	MON	TUE	WED	THU	FRI	SAT
DAY	0	05/13/2013	05/14/2013	05/15/2013	0	0	0
DATE							
TYPE							
HOUR							
	2013 ADT = 22300		ACF = NA				

12A	0	0	253	257	0	0	0
01A	0	0	174	184	0	0	0
02A	0	0	130	154	0	0	0
03A	0	252	163	0	0	0	0
04A	0	361	359	0	0	0	0
05A	0	792	780	0	0	0	0
06A	0	1600	1600	0	0	0	0
07A	0	1704	1721	0	0	0	0
08A	0	1453	1462	0	0	0	0
09A	0	1281	1295	0	0	0	0
10A	0	1107	1175	0	0	0	0
11A	0	1208	1190	0	0	0	0
12P	0	1352	1353	0	0	0	0
01P	0	1297	1306	0	0	0	0
02P	0	1502	1510	0	0	0	0
03P	0	1756	1768	0	0	0	0
04P	0	1580	1521	0	0	0	0
05P	0	1407	1396	0	0	0	0
06P	0	1196	1189	0	0	0	0
07P	0	926	925	0	0	0	0
08P	0	682	682	0	0	0	0
09P	0	618	612	0	0	0	0
10P	0	471	478	0	0	0	0
11P	0	430	461	0	0	0	0
TOT	0	22975	23503	595	0	0	0

STATE OF CONNECTICUT
DEPARTMENT OF TRANSPORTATION
BUREAU OF POLICY AND PLANNING
PLANNING INVENTORY AND DATA

TRAFFIC RECORDER DATA

TOWN OF HARTFORD

ROUTE 84

DIRECTION W

WB ON RAMP FROM I-91 NB

DAY	SUN	MON	TUE	WED	THU	FRI	SAT
DATE	0	0	05/07/2013	05/08/2013	05/09/2013	0	0
TYPE							
HOUR							

2013 ADT = 12500 ACF = NA

12A	0	0	0	125	121	0	0
01A	0	0	0	52	67	0	0
02A	0	0	0	41	46	0	0
03A	0	0	0	49	53	0	0
04A	0	0	0	71	70	0	0
05A	0	0	228	242	0	0	0
06A	0	0	518	508	0	0	0
07A	0	0	1132	1126	0	0	0
08A	0	0	1054	1059	0	0	0
09A	0	0	843	846	0	0	0
10A	0	0	672	676	0	0	0
11A	0	0	733	729	0	0	0
12P	0	0	744	765	0	0	0
01P	0	0	750	751	0	0	0
02P	0	0	820	825	0	0	0
03P	0	0	891	907	0	0	0
04P	0	0	943	925	0	0	0
05P	0	0	863	852	0	0	0
06P	0	0	761	746	0	0	0
07P	0	0	540	526	0	0	0
08P	0	0	496	484	0	0	0
09P	0	0	378	372	0	0	0
10P	0	0	272	289	0	0	0
11P	0	0	200	205	0	0	0
TOT	0	0	12838	13171	357	0	0

STATE OF CONNECTICUT
DEPARTMENT OF TRANSPORTATION
BUREAU OF POLICY AND PLANNING
PLANNING INVENTORY AND DATA

TRAFFIC RECORDER DATA

TOWN OF HARTFORD

ROUTE 84

DIRECTION W

WB ON RAMP FROM I-91 SB

DAY	SUN	MON	TUE	WED	THU	FRI	SAT
DATE	0	0	05/07/2013	05/08/2013	05/09/2013	0	0
TYPE							
HOUR							

2013 ADT = 22900

ACF = NA

12A	0	0	0	428	414	0	0
01A	0	0	0	174	225	0	0
02A	0	0	0	113	135	0	0
03A	0	0	0	104	111	0	0
04A	0	0	0	209	229	0	0
05A	0	0	584	613	0	0	0
06A	0	0	1464	1490	0	0	0
07A	0	0	1771	1808	0	0	0
08A	0	0	1585	1614	0	0	0
09A	0	0	1566	1572	0	0	0
10A	0	0	1390	1391	0	0	0
11A	0	0	1291	1406	0	0	0
12P	0	0	1434	1500	0	0	0
01P	0	0	1452	1503	0	0	0
02P	0	0	1632	1470	0	0	0
03P	0	0	1712	1489	0	0	0
04P	0	0	1309	1065	0	0	0
05P	0	0	1314	876	0	0	0
06P	0	0	1278	1325	0	0	0
07P	0	0	1066	940	0	0	0
08P	0	0	954	812	0	0	0
09P	0	0	700	661	0	0	0
10P	0	0	531	541	0	0	0
11P	0	0	473	477	0	0	0
TOT	0	0	23506	23581	1114	0	0

STATE OF CONNECTICUT
DEPARTMENT OF TRANSPORTATION
BUREAU OF POLICY AND PLANNING
PLANNING INVENTORY AND DATA

TRAFFIC RECORDER DATA

TOWN OF HARTFORD	ROUTE 84							DIRECTION E
EB ON RAMP FROM PROSPECT AVENUE	SUN	MON	TUE	WED	THU	FRI	SAT	
DAY	0	07/19/2010	07/20/2010	0	0	0	0	
DATE								
TYPE								
HOUR								
	2010 ADT = 3800		ACF = NA					

12A	0	0	72	0	0	0	0	
01A	0	0	47	0	0	0	0	
02A	0	36	0	0	0	0	0	
03A	0	32	0	0	0	0	0	
04A	0	35	0	0	0	0	0	
05A	0	103	0	0	0	0	0	
06A	0	169	0	0	0	0	0	
07A	0	272	0	0	0	0	0	
08A	0	313	0	0	0	0	0	
09A	0	238	0	0	0	0	0	
10A	0	260	0	0	0	0	0	
11A	0	241	0	0	0	0	0	
12P	0	267	0	0	0	0	0	
01P	0	287	0	0	0	0	0	
02P	0	274	0	0	0	0	0	
03P	0	236	0	0	0	0	0	
04P	0	173	0	0	0	0	0	
05P	0	157	0	0	0	0	0	
06P	0	181	0	0	0	0	0	
07P	0	184	0	0	0	0	0	
08P	0	199	0	0	0	0	0	
09P	0	159	0	0	0	0	0	
10P	0	112	0	0	0	0	0	
11P	0	66	0	0	0	0	0	
TOT	0	3994	119	0	0	0	0	

STATE OF CONNECTICUT
DEPARTMENT OF TRANSPORTATION
BUREAU OF POLICY AND PLANNING
PLANNING INVENTORY AND DATA

TRAFFIC RECORDER DATA

TOWN OF HARTFORD

ROUTE 84

DIRECTION W

WB OFF RAMP TO SR 504 (X45 FLATBUSH AVE)

DAY	SUN	MON	TUE	WED	THU	FRI	SAT
DATE	0	07/19/2010	07/20/2010	07/21/2010	0	0	0
TYPE							
HOUR							

2010 ADT = 10100

ACF = NA

12A	0	0	108	104	0	0	0
01A	0	0	75	75	0	0	0
02A	0	0	75	72	0	0	0
03A	0	56	52	0	0	0	0
04A	0	109	95	0	0	0	0
05A	0	274	253	0	0	0	0
06A	0	537	534	0	0	0	0
07A	0	653	666	0	0	0	0
08A	0	569	570	0	0	0	0
09A	0	550	616	0	0	0	0
10A	0	512	556	0	0	0	0
11A	0	629	636	0	0	0	0
12P	0	699	738	0	0	0	0
01P	0	643	621	0	0	0	0
02P	0	719	715	0	0	0	0
03P	0	771	764	0	0	0	0
04P	0	753	673	0	0	0	0
05P	0	696	669	0	0	0	0
06P	0	574	515	0	0	0	0
07P	0	470	528	0	0	0	0
08P	0	599	627	0	0	0	0
09P	0	390	427	0	0	0	0
10P	0	259	276	0	0	0	0
11P	0	212	200	0	0	0	0
TOT	0	10674	10989	251	0	0	0

STATE OF CONNECTICUT
DEPARTMENT OF TRANSPORTATION
BUREAU OF POLICY AND PLANNING
PLANNING INVENTORY AND DATA

TRAFFIC RECORDER DATA

TOWN OF HARTFORD	ROUTE 84						DIRECTION E
EB ON RAMP FROM SR 504 (FLATBUSH AVE)	SUN	MON	TUE	WED	THU	FRI	SAT
DAY	0	0	0	07/21/2010	07/22/2010	0	0
DATE	0	0	0	07/21/2010	07/22/2010	0	0
TYPE							
HOUR							
	2010 ADT = 8800		ACF = NA				

12A	0	0	0	0	95	0	0
01A	0	0	0	0	57	0	0
02A	0	0	0	0	30	0	0
03A	0	0	0	55	0	0	0
04A	0	0	0	79	0	0	0
05A	0	0	0	182	0	0	0
06A	0	0	0	384	0	0	0
07A	0	0	0	617	0	0	0
08A	0	0	0	655	0	0	0
09A	0	0	0	557	0	0	0
10A	0	0	0	541	0	0	0
11A	0	0	0	557	0	0	0
12P	0	0	0	726	0	0	0
01P	0	0	0	719	0	0	0
02P	0	0	0	776	0	0	0
03P	0	0	0	724	0	0	0
04P	0	0	0	486	0	0	0
05P	0	0	0	378	0	0	0
06P	0	0	0	413	0	0	0
07P	0	0	0	443	0	0	0
08P	0	0	0	392	0	0	0
09P	0	0	0	359	0	0	0
10P	0	0	0	215	0	0	0
11P	0	0	0	130	0	0	0
TOT	0	0	0	9388	182	0	0

STATE OF CONNECTICUT
DEPARTMENT OF TRANSPORTATION
BUREAU OF POLICY AND PLANNING
PLANNING INVENTORY AND DATA

TRAFFIC RECORDER DATA

TOWN OF HARTFORD

ROUTE 84

DIRECTION W

WB ON RAMP FROM SR 503 (SISSON AVE)

DAY	SUN	MON	TUE	WED	THU	FRI	SAT
DATE	0	0	0	07/21/2010	07/22/2010	0	0
TYPE							
HOUR							

2010 ADT = 5000

ACF = NA

12A	0	0	0	0	61	0	0
01A	0	0	0	0	34	0	0
02A	0	0	0	35	0	0	0
03A	0	0	0	25	0	0	0
04A	0	0	0	43	0	0	0
05A	0	0	0	81	0	0	0
06A	0	0	0	123	0	0	0
07A	0	0	0	271	0	0	0
08A	0	0	0	292	0	0	0
09A	0	0	0	243	0	0	0
10A	0	0	0	243	0	0	0
11A	0	0	0	302	0	0	0
12P	0	0	0	296	0	0	0
01P	0	0	0	307	0	0	0
02P	0	0	0	334	0	0	0
03P	0	0	0	524	0	0	0
04P	0	0	0	584	0	0	0
05P	0	0	0	504	0	0	0
06P	0	0	0	297	0	0	0
07P	0	0	0	257	0	0	0
08P	0	0	0	167	0	0	0
09P	0	0	0	141	0	0	0
10P	0	0	0	122	0	0	0
11P	0	0	0	114	0	0	0
TOT	0	0	0	5305	95	0	0

STATE OF CONNECTICUT
DEPARTMENT OF TRANSPORTATION
BUREAU OF POLICY AND PLANNING
PLANNING INVENTORY AND DATA

TRAFFIC RECORDER DATA

TOWN OF HARTFORD

ROUTE 84

DIRECTION E

EB OFF RAMP TO SR 503 (EXIT 46 SISSON AVE)

DAY	SUN	MON	TUE	WED	THU	FRI	SAT
DATE	0	0	0	07/21/2010	07/22/2010	0	0
TYPE							
HOUR							

2010 ADT = 4800

ACF = NA

12A	0	0	0	0	46	0	0
01A	0	0	0	0	42	0	0
02A	0	0	0	20	0	0	0
03A	0	0	0	23	0	0	0
04A	0	0	0	36	0	0	0
05A	0	0	0	99	0	0	0
06A	0	0	0	328	0	0	0
07A	0	0	0	507	0	0	0
08A	0	0	0	479	0	0	0
09A	0	0	0	331	0	0	0
10A	0	0	0	237	0	0	0
11A	0	0	0	230	0	0	0
12P	0	0	0	283	0	0	0
01P	0	0	0	263	0	0	0
02P	0	0	0	253	0	0	0
03P	0	0	0	289	0	0	0
04P	0	0	0	325	0	0	0
05P	0	0	0	294	0	0	0
06P	0	0	0	329	0	0	0
07P	0	0	0	199	0	0	0
08P	0	0	0	171	0	0	0
09P	0	0	0	172	0	0	0
10P	0	0	0	141	0	0	0
11P	0	0	0	97	0	0	0
TOT	0	0	0	5106	88	0	0

STATE OF CONNECTICUT
 DEPARTMENT OF TRANSPORTATION
 BUREAU OF POLICY AND PLANNING
 PLANNING INVENTORY AND DATA

TRAFFIC RECORDER DATA

TOWN OF HARTFORD	ROUTE 84							DIRECTION E
EB ON RAMP FROM SR 503 (SISSON AVE)	SUN	MON	TUE	WED	THU	FRI	SAT	
DAY	0	09/13/2010	09/14/2010	0	0	0	0	
DATE								
TYPE								
HOUR								
	2010 ADT = 10700		ACF = NA					

12A	0	0	112	0	0	0	0	
01A	0	0	76	0	0	0	0	
02A	0	0	41	0	0	0	0	
03A	0	0	29	0	0	0	0	
04A	0	57	0	0	0	0	0	
05A	0	198	0	0	0	0	0	
06A	0	511	0	0	0	0	0	
07A	0	941	0	0	0	0	0	
08A	0	1222	0	0	0	0	0	
09A	0	673	0	0	0	0	0	
10A	0	570	0	0	0	0	0	
11A	0	621	0	0	0	0	0	
12P	0	636	0	0	0	0	0	
01P	0	668	0	0	0	0	0	
02P	0	678	0	0	0	0	0	
03P	0	836	0	0	0	0	0	
04P	0	822	0	0	0	0	0	
05P	0	806	0	0	0	0	0	
06P	0	619	0	0	0	0	0	
07P	0	482	0	0	0	0	0	
08P	0	389	0	0	0	0	0	
09P	0	318	0	0	0	0	0	
10P	0	194	0	0	0	0	0	
11P	0	144	0	0	0	0	0	
TOT	0	11385	258	0	0	0	0	

STATE OF CONNECTICUT
DEPARTMENT OF TRANSPORTATION
BUREAU OF POLICY AND PLANNING
PLANNING INVENTORY AND DATA

TRAFFIC RECORDER DATA

TOWN OF HARTFORD

ROUTE 84

DIRECTION W

WB OFF RAMP TO SR 503(EXIT 46 SISSON AVE)

DAY	SUN	MON	TUE	WED	THU	FRI	SAT
DATE	0	0	0	07/21/2010	07/22/2010	0	0
TYPE							
HOUR							

2010 ADT = 9600

ACF = NA

12A	0	0	0	0	154	0	0
01A	0	0	0	0	87	0	0
02A	0	0	0	50	0	0	0
03A	0	0	0	26	0	0	0
04A	0	0	0	33	0	0	0
05A	0	0	0	90	0	0	0
06A	0	0	0	272	0	0	0
07A	0	0	0	628	0	0	0
08A	0	0	0	759	0	0	0
09A	0	0	0	632	0	0	0
10A	0	0	0	527	0	0	0
11A	0	0	0	549	0	0	0
12P	0	0	0	552	0	0	0
01P	0	0	0	556	0	0	0
02P	0	0	0	661	0	0	0
03P	0	0	0	708	0	0	0
04P	0	0	0	772	0	0	0
05P	0	0	0	948	0	0	0
06P	0	0	0	630	0	0	0
07P	0	0	0	474	0	0	0
08P	0	0	0	426	0	0	0
09P	0	0	0	378	0	0	0
10P	0	0	0	327	0	0	0
11P	0	0	0	198	0	0	0
TOT	0	0	0	10196	241	0	0

STATE OF CONNECTICUT
DEPARTMENT OF TRANSPORTATION
BUREAU OF POLICY AND PLANNING
PLANNING INVENTORY AND DATA

TRAFFIC RECORDER DATA

TOWN OF HARTFORD

ROUTE 84

DIRECTION W

WB OFF RAMP TO SIGOURNEY STREET (EXIT 47)

DAY	SUN	MON	TUE	WED	THU	FRI	SAT
DATE	0	0	0	07/21/2010	07/22/2010	0	0
TYPE							
HOUR							

2010 ADT = 9000

ACF = NA

12A	0	0	0	0	94	0	0
01A	0	0	0	0	65	0	0
02A	0	0	0	42	0	0	0
03A	0	0	0	32	0	0	0
04A	0	0	0	52	0	0	0
05A	0	0	0	172	0	0	0
06A	0	0	0	609	0	0	0
07A	0	0	0	1108	0	0	0
08A	0	0	0	1048	0	0	0
09A	0	0	0	822	0	0	0
10A	0	0	0	487	0	0	0
11A	0	0	0	439	0	0	0
12P	0	0	0	509	0	0	0
01P	0	0	0	501	0	0	0
02P	0	0	0	516	0	0	0
03P	0	0	0	567	0	0	0
04P	0	0	0	522	0	0	0
05P	0	0	0	487	0	0	0
06P	0	0	0	434	0	0	0
07P	0	0	0	347	0	0	0
08P	0	0	0	291	0	0	0
09P	0	0	0	241	0	0	0
10P	0	0	0	241	0	0	0
11P	0	0	0	170	0	0	0
TOT	0	0	0	9637	159	0	0

STATE OF CONNECTICUT
DEPARTMENT OF TRANSPORTATION
BUREAU OF POLICY AND PLANNING
PLANNING INVENTORY AND DATA

TRAFFIC RECORDER DATA

TOWN OF HARTFORD	ROUTE 84							DIRECTION E
EB ON RAMP FROM SIGOURNEY STREET	SUN	MON	TUE	WED	THU	FRI	SAT	
DAY	0	09/13/2010	09/14/2010	0	0	0	0	
DATE								
TYPE								
HOUR								
	2010 ADT = 8200		ACF = NA					

12A	0	0	57	0	0	0	0	
01A	0	0	47	0	0	0	0	
02A	0	0	25	0	0	0	0	
03A	0	0	29	0	0	0	0	
04A	0	42	0	0	0	0	0	
05A	0	128	0	0	0	0	0	
06A	0	321	0	0	0	0	0	
07A	0	429	0	0	0	0	0	
08A	0	460	0	0	0	0	0	
09A	0	370	0	0	0	0	0	
10A	0	349	0	0	0	0	0	
11A	0	385	0	0	0	0	0	
12P	0	526	0	0	0	0	0	
01P	0	495	0	0	0	0	0	
02P	0	561	0	0	0	0	0	
03P	0	1004	0	0	0	0	0	
04P	0	1262	0	0	0	0	0	
05P	0	860	0	0	0	0	0	
06P	0	580	0	0	0	0	0	
07P	0	411	0	0	0	0	0	
08P	0	230	0	0	0	0	0	
09P	0	154	0	0	0	0	0	
10P	0	132	0	0	0	0	0	
11P	0	90	0	0	0	0	0	
TOT	0	8789	158	0	0	0	0	

STATE OF CONNECTICUT
DEPARTMENT OF TRANSPORTATION
BUREAU OF POLICY AND PLANNING
PLANNING INVENTORY AND DATA

TRAFFIC RECORDER DATA

TOWN OF HARTFORD	ROUTE 84						DIRECTION E
EB OFF RAMP TO CAPITOL AVENUE (EXIT 48B)	SUN	MON	TUE	WED	THU	FRI	SAT
DAY	0	06/28/2010	06/29/2010	06/30/2010	07/01/2010	0	0
DATE							
TYPE							
HOUR							
	2010 ADT = 6100	ACF = NA					

12A	0	0	32	18	32	0	0
01A	0	0	30	26	0	0	0
02A	0	12	8	14	0	0	0
03A	0	15	19	15	0	0	0
04A	0	28	30	34	0	0	0
05A	0	162	146	141	0	0	0
06A	0	519	529	527	0	0	0
07A	0	867	861	818	0	0	0
08A	0	840	828	817	0	0	0
09A	0	657	645	657	0	0	0
10A	0	428	436	435	0	0	0
11A	0	341	358	348	0	0	0
12P	0	414	408	443	0	0	0
01P	0	419	426	395	0	0	0
02P	0	390	406	417	0	0	0
03P	0	335	319	334	0	0	0
04P	0	262	260	281	0	0	0
05P	0	243	253	245	0	0	0
06P	0	245	281	281	0	0	0
07P	0	152	158	150	0	0	0
08P	0	134	122	116	0	0	0
09P	0	120	121	126	0	0	0
10P	0	95	93	107	0	0	0
11P	0	55	47	49	0	0	0
TOT	0	6733	6816	6794	32	0	0

STATE OF CONNECTICUT
 DEPARTMENT OF TRANSPORTATION
 BUREAU OF POLICY AND PLANNING
 PLANNING INVENTORY AND DATA

TRAFFIC RECORDER DATA

TOWN OF HARTFORD	ROUTE 84							DIRECTION E
EB OFF RAMP TO ASYLUM STREET (EXIT 48A)	SUN	MON	TUE	WED	THU	FRI	SAT	
DAY	0	06/28/2010	06/29/2010	0	0	0	0	
DATE								
TYPE								
HOUR								
	2010 ADT = 5700	ACF = NA						

12A	0	0	51	0	0	0	0	
01A	0	0	31	0	0	0	0	
02A	0	0	14	0	0	0	0	
03A	0	0	14	0	0	0	0	
04A	0	0	27	0	0	0	0	
05A	0	77	0	0	0	0	0	
06A	0	430	0	0	0	0	0	
07A	0	720	0	0	0	0	0	
08A	0	862	0	0	0	0	0	
09A	0	480	0	0	0	0	0	
10A	0	285	0	0	0	0	0	
11A	0	317	0	0	0	0	0	
12P	0	361	0	0	0	0	0	
01P	0	373	0	0	0	0	0	
02P	0	338	0	0	0	0	0	
03P	0	329	0	0	0	0	0	
04P	0	329	0	0	0	0	0	
05P	0	361	0	0	0	0	0	
06P	0	232	0	0	0	0	0	
07P	0	204	0	0	0	0	0	
08P	0	183	0	0	0	0	0	
09P	0	178	0	0	0	0	0	
10P	0	104	0	0	0	0	0	
11P	0	84	0	0	0	0	0	
TOT	0	6247	137	0	0	0	0	

STATE OF CONNECTICUT
DEPARTMENT OF TRANSPORTATION
BUREAU OF POLICY AND PLANNING
PLANNING INVENTORY AND DATA

TRAFFIC RECORDER DATA

TOWN OF HARTFORD	ROUTE 84							DIRECTION W
WB ON RAMP FROM CAPITOL AVENUE	SUN	MON	TUE	WED	THU	FRI	SAT	
DAY	0	06/14/2010	06/15/2010	0	0	0	0	
DATE								
TYPE								
HOUR								
	2010 ADT = 5400		ACF = NA					

12A	0	0	48	0	0	0	0	
01A	0	0	23	0	0	0	0	
02A	0	0	14	0	0	0	0	
03A	0	0	27	0	0	0	0	
04A	0	27	0	0	0	0	0	
05A	0	50	0	0	0	0	0	
06A	0	88	0	0	0	0	0	
07A	0	191	0	0	0	0	0	
08A	0	207	0	0	0	0	0	
09A	0	224	0	0	0	0	0	
10A	0	286	0	0	0	0	0	
11A	0	351	0	0	0	0	0	
12P	0	393	0	0	0	0	0	
01P	0	387	0	0	0	0	0	
02P	0	437	0	0	0	0	0	
03P	0	679	0	0	0	0	0	
04P	0	828	0	0	0	0	0	
05P	0	625	0	0	0	0	0	
06P	0	337	0	0	0	0	0	
07P	0	231	0	0	0	0	0	
08P	0	204	0	0	0	0	0	
09P	0	113	0	0	0	0	0	
10P	0	87	0	0	0	0	0	
11P	0	95	0	0	0	0	0	
TOT	0	5840	112	0	0	0	0	

STATE OF CONNECTICUT
 DEPARTMENT OF TRANSPORTATION
 BUREAU OF POLICY AND PLANNING
 PLANNING INVENTORY AND DATA

TRAFFIC RECORDER DATA

TOWN OF HARTFORD

ROUTE 84

DIRECTION W

WB ON RAMP FROM ASYLUM STREET

DAY	SUN	MON	TUE	WED	THU	FRI	SAT
DATE	0	06/14/2010	06/15/2010	0	0	0	0
TYPE							
HOUR							

2010 ADT = 4200 ACF = NA

12A	0	0	48	0	0	0	0
01A	0	0	31	0	0	0	0
02A	0	0	17	0	0	0	0
03A	0	0	8	0	0	0	0
04A	0	8	0	0	0	0	0
05A	0	22	0	0	0	0	0
06A	0	69	0	0	0	0	0
07A	0	146	0	0	0	0	0
08A	0	154	0	0	0	0	0
09A	0	141	0	0	0	0	0
10A	0	183	0	0	0	0	0
11A	0	235	0	0	0	0	0
12P	0	278	0	0	0	0	0
01P	0	258	0	0	0	0	0
02P	0	293	0	0	0	0	0
03P	0	404	0	0	0	0	0
04P	0	642	0	0	0	0	0
05P	0	666	0	0	0	0	0
06P	0	399	0	0	0	0	0
07P	0	212	0	0	0	0	0
08P	0	154	0	0	0	0	0
09P	0	114	0	0	0	0	0
10P	0	106	0	0	0	0	0
11P	0	74	0	0	0	0	0
TOT	0	4558	104	0	0	0	0

STATE OF CONNECTICUT
 DEPARTMENT OF TRANSPORTATION
 BUREAU OF POLICY AND PLANNING
 PLANNING INVENTORY AND DATA

TRAFFIC RECORDER DATA

TOWN OF HARTFORD	ROUTE 84							DIRECTION E
EB ON RAMP FROM BROAD STREET	SUN	MON	TUE	WED	THU	FRI	SAT	
DAY	0	06/14/2010	06/15/2010	0	0	0	0	
DATE								
TYPE								
HOUR								
	2010 ADT = 12800		ACF = NA					

12A	0	0	208	0	0	0	0	
01A	0	0	131	0	0	0	0	
02A	0	0	78	0	0	0	0	
03A	0	81	0	0	0	0	0	
04A	0	147	0	0	0	0	0	
05A	0	227	0	0	0	0	0	
06A	0	365	0	0	0	0	0	
07A	0	508	0	0	0	0	0	
08A	0	584	0	0	0	0	0	
09A	0	513	0	0	0	0	0	
10A	0	466	0	0	0	0	0	
11A	0	617	0	0	0	0	0	
12P	0	689	0	0	0	0	0	
01P	0	639	0	0	0	0	0	
02P	0	880	0	0	0	0	0	
03P	0	1413	0	0	0	0	0	
04P	0	1584	0	0	0	0	0	
05P	0	1402	0	0	0	0	0	
06P	0	826	0	0	0	0	0	
07P	0	549	0	0	0	0	0	
08P	0	775	0	0	0	0	0	
09P	0	583	0	0	0	0	0	
10P	0	494	0	0	0	0	0	
11P	0	433	0	0	0	0	0	
TOT	0	13775	417	0	0	0	0	

STATE OF CONNECTICUT
DEPARTMENT OF TRANSPORTATION
BUREAU OF POLICY AND PLANNING
PLANNING INVENTORY AND DATA

TRAFFIC RECORDER DATA

TOWN OF HARTFORD	ROUTE 84							DIRECTION W
WB OFF TO SPRING ST & ASYLUM ST(EXIT 48)	SUN	MON	TUE	WED	THU	FRI	SAT	
DAY	0	06/14/2010	06/15/2010	0	0	0	0	
DATE								
TYPE								
HOUR								
	2010 ADT = 14300		ACF = NA					

12A	0	0	161	0	0	0	0	
01A	0	0	86	0	0	0	0	
02A	0	0	61	0	0	0	0	
03A	0	61	0	0	0	0	0	
04A	0	116	0	0	0	0	0	
05A	0	383	0	0	0	0	0	
06A	0	1341	0	0	0	0	0	
07A	0	1791	0	0	0	0	0	
08A	0	1696	0	0	0	0	0	
09A	0	1161	0	0	0	0	0	
10A	0	814	0	0	0	0	0	
11A	0	749	0	0	0	0	0	
12P	0	825	0	0	0	0	0	
01P	0	823	0	0	0	0	0	
02P	0	877	0	0	0	0	0	
03P	0	827	0	0	0	0	0	
04P	0	783	0	0	0	0	0	
05P	0	730	0	0	0	0	0	
06P	0	674	0	0	0	0	0	
07P	0	478	0	0	0	0	0	
08P	0	401	0	0	0	0	0	
09P	0	400	0	0	0	0	0	
10P	0	343	0	0	0	0	0	
11P	0	256	0	0	0	0	0	
TOT	0	15529	308	0	0	0	0	

STATE OF CONNECTICUT
DEPARTMENT OF TRANSPORTATION
BUREAU OF POLICY AND PLANNING
PLANNING INVENTORY AND DATA

TRAFFIC RECORDER DATA

TOWN OF HARTFORD

ROUTE 84

DIRECTION W

WB ON RAMP FROM HIGH STREET

DAY	SUN	MON	TUE	WED	THU	FRI	SAT
DATE	0	06/14/2010	06/15/2010	0	0	0	0
TYPE							
HOUR							

2010 ADT = 5200 ACF = NA

12A	0	0	72	0	0	0	0
01A	0	0	49	0	0	0	0
02A	0	0	32	0	0	0	0
03A	0	27	0	0	0	0	0
04A	0	19	0	0	0	0	0
05A	0	41	0	0	0	0	0
06A	0	146	0	0	0	0	0
07A	0	250	0	0	0	0	0
08A	0	332	0	0	0	0	0
09A	0	248	0	0	0	0	0
10A	0	252	0	0	0	0	0
11A	0	306	0	0	0	0	0
12P	0	356	0	0	0	0	0
01P	0	304	0	0	0	0	0
02P	0	381	0	0	0	0	0
03P	0	413	0	0	0	0	0
04P	0	569	0	0	0	0	0
05P	0	554	0	0	0	0	0
06P	0	366	0	0	0	0	0
07P	0	286	0	0	0	0	0
08P	0	279	0	0	0	0	0
09P	0	244	0	0	0	0	0
10P	0	157	0	0	0	0	0
11P	0	112	0	0	0	0	0
TOT	0	5642	153	0	0	0	0

STATE OF CONNECTICUT
DEPARTMENT OF TRANSPORTATION
BUREAU OF POLICY AND PLANNING
PLANNING INVENTORY AND DATA

TRAFFIC RECORDER DATA

TOWN OF HARTFORD

ROUTE 84

DIRECTION E

EB OFF RAMP TO HIGH STREET (EXIT 49)

DAY	SUN	MON	TUE	WED	THU	FRI	SAT
DATE	0	06/14/2010	06/15/2010	0	0	0	0
TYPE							
HOUR							

2010 ADT = 1700

ACF = NA

12A	0	0	13	0	0	0	0
01A	0	0	7	0	0	0	0
02A	0	0	7	0	0	0	0
03A	0	4	0	0	0	0	0
04A	0	2	0	0	0	0	0
05A	0	12	0	0	0	0	0
06A	0	96	0	0	0	0	0
07A	0	203	0	0	0	0	0
08A	0	307	0	0	0	0	0
09A	0	169	0	0	0	0	0
10A	0	91	0	0	0	0	0
11A	0	113	0	0	0	0	0
12P	0	110	0	0	0	0	0
01P	0	115	0	0	0	0	0
02P	0	99	0	0	0	0	0
03P	0	130	0	0	0	0	0
04P	0	72	0	0	0	0	0
05P	0	57	0	0	0	0	0
06P	0	96	0	0	0	0	0
07P	0	78	0	0	0	0	0
08P	0	69	0	0	0	0	0
09P	0	47	0	0	0	0	0
10P	0	31	0	0	0	0	0
11P	0	13	0	0	0	0	0
TOT	0	1914	27	0	0	0	0

STATE OF CONNECTICUT
 DEPARTMENT OF TRANSPORTATION
 BUREAU OF POLICY AND PLANNING
 PLANNING INVENTORY AND DATA

TRAFFIC RECORDER DATA

TOWN OF HARTFORD

ROUTE 84

DIRECTION W

WB ON RAMP FROM TRUMBULL STREET

DAY	SUN	MON	TUE	WED	THU	FRI	SAT
DATE	0	06/14/2010	06/15/2010	0	0	0	0
TYPE							
HOUR							

2010 ADT = 3100 ACF = NA

12A	0	0	29	0	0	0	0
01A	0	0	8	0	0	0	0
02A	0	0	3	0	0	0	0
03A	0	5	0	0	0	0	0
04A	0	5	0	0	0	0	0
05A	0	13	0	0	0	0	0
06A	0	35	0	0	0	0	0
07A	0	96	0	0	0	0	0
08A	0	150	0	0	0	0	0
09A	0	141	0	0	0	0	0
10A	0	134	0	0	0	0	0
11A	0	186	0	0	0	0	0
12P	0	240	0	0	0	0	0
01P	0	199	0	0	0	0	0
02P	0	203	0	0	0	0	0
03P	0	307	0	0	0	0	0
04P	0	453	0	0	0	0	0
05P	0	454	0	0	0	0	0
06P	0	282	0	0	0	0	0
07P	0	137	0	0	0	0	0
08P	0	142	0	0	0	0	0
09P	0	79	0	0	0	0	0
10P	0	59	0	0	0	0	0
11P	0	40	0	0	0	0	0
TOT	0	3360	40	0	0	0	0

STATE OF CONNECTICUT
DEPARTMENT OF TRANSPORTATION
BUREAU OF POLICY AND PLANNING
PLANNING INVENTORY AND DATA

TRAFFIC RECORDER DATA

TOWN OF HARTFORD	ROUTE 84							DIRECTION E
EB OFF RAMP TO TRUMBULL STREET (EXIT 50)	SUN	MON	TUE	WED	THU	FRI	SAT	
DAY	0	06/14/2010	06/15/2010	0	0	0	0	
DATE								
TYPE								
HOUR								
	2010 ADT = 3000		ACF = NA					

12A	0	0	18	0	0	0	0	
01A	0	0	13	0	0	0	0	
02A	0	0	14	0	0	0	0	
03A	0	7	0	0	0	0	0	
04A	0	15	0	0	0	0	0	
05A	0	60	0	0	0	0	0	
06A	0	191	0	0	0	0	0	
07A	0	430	0	0	0	0	0	
08A	0	574	0	0	0	0	0	
09A	0	316	0	0	0	0	0	
10A	0	171	0	0	0	0	0	
11A	0	174	0	0	0	0	0	
12P	0	168	0	0	0	0	0	
01P	0	202	0	0	0	0	0	
02P	0	162	0	0	0	0	0	
03P	0	138	0	0	0	0	0	
04P	0	127	0	0	0	0	0	
05P	0	104	0	0	0	0	0	
06P	0	136	0	0	0	0	0	
07P	0	127	0	0	0	0	0	
08P	0	65	0	0	0	0	0	
09P	0	60	0	0	0	0	0	
10P	0	62	0	0	0	0	0	
11P	0	27	0	0	0	0	0	
TOT	0	3316	45	0	0	0	0	

STATE OF CONNECTICUT
DEPARTMENT OF TRANSPORTATION
BUREAU OF POLICY AND PLANNING
PLANNING INVENTORY AND DATA

TRAFFIC RECORDER DATA

TOWN OF HARTFORD

ROUTE 84

DIRECTION W

WB OFF RAMP TO I-91 NB (EXIT 51)

DAY	SUN	MON	TUE	WED	THU	FRI	SAT
DATE	0	0	06/15/2010	06/16/2010	0	0	0
TYPE							
HOUR							

2010 ADT = 15900

ACF = NA

12A	0	0	0	221	0	0	0
01A	0	0	0	140	0	0	0
02A	0	0	0	84	0	0	0
03A	0	0	0	110	0	0	0
04A	0	0	0	205	0	0	0
05A	0	0	473	0	0	0	0
06A	0	0	1042	0	0	0	0
07A	0	0	1282	0	0	0	0
08A	0	0	1024	0	0	0	0
09A	0	0	801	0	0	0	0
10A	0	0	728	0	0	0	0
11A	0	0	810	0	0	0	0
12P	0	0	832	0	0	0	0
01P	0	0	861	0	0	0	0
02P	0	0	983	0	0	0	0
03P	0	0	1359	0	0	0	0
04P	0	0	1198	0	0	0	0
05P	0	0	1292	0	0	0	0
06P	0	0	919	0	0	0	0
07P	0	0	709	0	0	0	0
08P	0	0	728	0	0	0	0
09P	0	0	581	0	0	0	0
10P	0	0	391	0	0	0	0
11P	0	0	358	0	0	0	0
TOT	0	0	16371	760	0	0	0

STATE OF CONNECTICUT
DEPARTMENT OF TRANSPORTATION
BUREAU OF POLICY AND PLANNING
PLANNING INVENTORY AND DATA

TRAFFIC RECORDER DATA

TOWN OF HARTFORD

ROUTE 84

DIRECTION E

EB OFF RAMP TO I-91 SB (EXIT 52)

DAY	SUN	MON	TUE	WED	THU	FRI	SAT
DATE	0	0	06/15/2010	06/16/2010	0	0	0
TYPE							
HOUR							

2010 ADT = 10900

ACF = NA

12A	0	0	0	106	0	0	0
01A	0	0	0	55	0	0	0
02A	0	0	0	51	0	0	0
03A	0	0	0	43	0	0	0
04A	0	0	0	67	0	0	0
05A	0	0	160	0	0	0	0
06A	0	0	500	0	0	0	0
07A	0	0	808	0	0	0	0
08A	0	0	802	0	0	0	0
09A	0	0	696	0	0	0	0
10A	0	0	674	0	0	0	0
11A	0	0	752	0	0	0	0
12P	0	0	784	0	0	0	0
01P	0	0	795	0	0	0	0
02P	0	0	840	0	0	0	0
03P	0	0	975	0	0	0	0
04P	0	0	901	0	0	0	0
05P	0	0	685	0	0	0	0
06P	0	0	603	0	0	0	0
07P	0	0	506	0	0	0	0
08P	0	0	306	0	0	0	0
09P	0	0	280	0	0	0	0
10P	0	0	209	0	0	0	0
11P	0	0	136	0	0	0	0
TOT	0	0	11412	322	0	0	0

STATE OF CONNECTICUT
DEPARTMENT OF TRANSPORTATION
BUREAU OF POLICY AND PLANNING
PLANNING INVENTORY AND DATA

TRAFFIC RECORDER DATA

TOWN OF HARTFORD

ROUTE 84

DIRECTION E

EB ON RAMP FROM I-91 SB

DAY	SUN	MON	TUE	WED	THU	FRI	SAT
DATE	0	06/14/2010	06/15/2010	0	0	0	0
TYPE							
HOUR							

2010 ADT = 14500 ACF = NA

12A	0	0	175	0	0	0	0
01A	0	0	108	0	0	0	0
02A	0	0	72	0	0	0	0
03A	0	0	43	0	0	0	0
04A	0	109	0	0	0	0	0
05A	0	309	0	0	0	0	0
06A	0	811	0	0	0	0	0
07A	0	1041	0	0	0	0	0
08A	0	1006	0	0	0	0	0
09A	0	798	0	0	0	0	0
10A	0	835	0	0	0	0	0
11A	0	851	0	0	0	0	0
12P	0	833	0	0	0	0	0
01P	0	842	0	0	0	0	0
02P	0	986	0	0	0	0	0
03P	0	1124	0	0	0	0	0
04P	0	1299	0	0	0	0	0
05P	0	1276	0	0	0	0	0
06P	0	850	0	0	0	0	0
07P	0	610	0	0	0	0	0
08P	0	567	0	0	0	0	0
09P	0	438	0	0	0	0	0
10P	0	304	0	0	0	0	0
11P	0	276	0	0	0	0	0
TOT	0	15165	398	0	0	0	0

STATE OF CONNECTICUT
DEPARTMENT OF TRANSPORTATION
BUREAU OF POLICY AND PLANNING
PLANNING INVENTORY AND DATA

TRAFFIC RECORDER DATA

TOWN OF HARTFORD

ROUTE 84

DIRECTION W

WB OFF RAMP TO MORGAN STREET (EXIT 50)

DAY	SUN	MON	TUE	WED	THU	FRI	SAT
DATE	0	06/28/2010	06/29/2010	0	0	0	0
TYPE							
HOUR							

2010 ADT = 8600

ACF = NA

12A	0	0	151	0	0	0	0
01A	0	0	70	0	0	0	0
02A	0	0	41	0	0	0	0
03A	0	31	0	0	0	0	0
04A	0	28	0	0	0	0	0
05A	0	118	0	0	0	0	0
06A	0	480	0	0	0	0	0
07A	0	888	0	0	0	0	0
08A	0	1026	0	0	0	0	0
09A	0	673	0	0	0	0	0
10A	0	453	0	0	0	0	0
11A	0	485	0	0	0	0	0
12P	0	524	0	0	0	0	0
01P	0	530	0	0	0	0	0
02P	0	536	0	0	0	0	0
03P	0	601	0	0	0	0	0
04P	0	561	0	0	0	0	0
05P	0	549	0	0	0	0	0
06P	0	407	0	0	0	0	0
07P	0	362	0	0	0	0	0
08P	0	342	0	0	0	0	0
09P	0	341	0	0	0	0	0
10P	0	242	0	0	0	0	0
11P	0	166	0	0	0	0	0
TOT	0	9343	262	0	0	0	0

STATE OF CONNECTICUT
DEPARTMENT OF TRANSPORTATION
BUREAU OF POLICY AND PLANNING
PLANNING INVENTORY AND DATA

TRAFFIC RECORDER DATA

TOWN OF HARTFORD

ROUTE 84

DIRECTION E

EB ON RAMP FROM MORGAN STREET

DAY	SUN	MON	TUE	WED	THU	FRI	SAT
DATE	0	06/14/2010	06/15/2010	0	0	0	0
TYPE							
HOUR							

2010 ADT = 10800

ACF = NA

12A	0	0	171	0	0	0	0
01A	0	0	117	0	0	0	0
02A	0	0	51	0	0	0	0
03A	0	0	51	0	0	0	0
04A	0	47	0	0	0	0	0
05A	0	114	0	0	0	0	0
06A	0	323	0	0	0	0	0
07A	0	577	0	0	0	0	0
08A	0	598	0	0	0	0	0
09A	0	436	0	0	0	0	0
10A	0	482	0	0	0	0	0
11A	0	560	0	0	0	0	0
12P	0	565	0	0	0	0	0
01P	0	618	0	0	0	0	0
02P	0	731	0	0	0	0	0
03P	0	1029	0	0	0	0	0
04P	0	1423	0	0	0	0	0
05P	0	1315	0	0	0	0	0
06P	0	714	0	0	0	0	0
07P	0	558	0	0	0	0	0
08P	0	568	0	0	0	0	0
09P	0	418	0	0	0	0	0
10P	0	347	0	0	0	0	0
11P	0	213	0	0	0	0	0
TOT	0	11636	390	0	0	0	0

STATE OF CONNECTICUT
DEPARTMENT OF TRANSPORTATION
BUREAU OF POLICY AND PLANNING
PLANNING INVENTORY AND DATA

TRAFFIC RECORDER DATA

TOWN OF HARTFORD

ROUTE 84

DIRECTION E

EB OFF RAMP TO I-91 NB (EXIT 51 FLYOVER)

DAY	SUN	MON	TUE	WED	THU	FRI	SAT
DATE	0	06/28/2010	06/29/2010	0	0	0	0
TYPE							
HOUR							

2010 ADT = 22000 ACF = NA

12A	0	0	220	0	0	0	0
01A	0	0	173	0	0	0	0
02A	0	0	139	0	0	0	0
03A	0	0	175	0	0	0	0
04A	0	350	0	0	0	0	0
05A	0	769	0	0	0	0	0
06A	0	1542	0	0	0	0	0
07A	0	1710	0	0	0	0	0
08A	0	1482	0	0	0	0	0
09A	0	1245	0	0	0	0	0
10A	0	1195	0	0	0	0	0
11A	0	1236	0	0	0	0	0
12P	0	1375	0	0	0	0	0
01P	0	1353	0	0	0	0	0
02P	0	1564	0	0	0	0	0
03P	0	1747	0	0	0	0	0
04P	0	1598	0	0	0	0	0
05P	0	1455	0	0	0	0	0
06P	0	1176	0	0	0	0	0
07P	0	938	0	0	0	0	0
08P	0	676	0	0	0	0	0
09P	0	696	0	0	0	0	0
10P	0	479	0	0	0	0	0
11P	0	354	0	0	0	0	0
TOT	0	22940	707	0	0	0	0

STATE OF CONNECTICUT
DEPARTMENT OF TRANSPORTATION
BUREAU OF POLICY AND PLANNING
PLANNING INVENTORY AND DATA

TRAFFIC RECORDER DATA

TOWN OF HARTFORD

ROUTE 84

DIRECTION W

WB ON RAMP FROM I-91 NB

DAY	SUN	MON	TUE	WED	THU	FRI	SAT
DATE	0	08/02/2010	08/03/2010	0	0	0	0
TYPE							
HOUR							

2010 ADT = 11800 ACF = NA

12A	0	0	97	0	0	0	0
01A	0	0	71	0	0	0	0
02A	0	0	47	0	0	0	0
03A	0	0	54	0	0	0	0
04A	0	0	77	0	0	0	0
05A	0	221	0	0	0	0	0
06A	0	620	0	0	0	0	0
07A	0	1128	0	0	0	0	0
08A	0	1222	0	0	0	0	0
09A	0	848	0	0	0	0	0
10A	0	688	0	0	0	0	0
11A	0	670	0	0	0	0	0
12P	0	715	0	0	0	0	0
01P	0	704	0	0	0	0	0
02P	0	723	0	0	0	0	0
03P	0	793	0	0	0	0	0
04P	0	924	0	0	0	0	0
05P	0	878	0	0	0	0	0
06P	0	651	0	0	0	0	0
07P	0	493	0	0	0	0	0
08P	0	406	0	0	0	0	0
09P	0	327	0	0	0	0	0
10P	0	271	0	0	0	0	0
11P	0	193	0	0	0	0	0
TOT	0	12475	346	0	0	0	0

STATE OF CONNECTICUT
DEPARTMENT OF TRANSPORTATION
BUREAU OF POLICY AND PLANNING
PLANNING INVENTORY AND DATA

TRAFFIC RECORDER DATA

TOWN OF HARTFORD

ROUTE 84

DIRECTION W

WB ON RAMP FROM I-91 SB

DAY	SUN	MON	TUE	WED	THU	FRI	SAT
DATE	0	0	0	06/16/2010	06/17/2010	0	0
TYPE							
HOUR							

2010 ADT = 23100

ACF = NA

12A	0	0	0	0	372	0	0
01A	0	0	0	0	185	0	0
02A	0	0	0	0	130	0	0
03A	0	0	0	0	137	0	0
04A	0	0	0	0	240	0	0
05A	0	0	0	528	0	0	0
06A	0	0	0	1263	0	0	0
07A	0	0	0	1712	0	0	0
08A	0	0	0	1558	0	0	0
09A	0	0	0	1458	0	0	0
10A	0	0	0	1328	0	0	0
11A	0	0	0	1357	0	0	0
12P	0	0	0	1468	0	0	0
01P	0	0	0	1467	0	0	0
02P	0	0	0	1500	0	0	0
03P	0	0	0	1585	0	0	0
04P	0	0	0	1627	0	0	0
05P	0	0	0	1567	0	0	0
06P	0	0	0	1389	0	0	0
07P	0	0	0	949	0	0	0
08P	0	0	0	949	0	0	0
09P	0	0	0	787	0	0	0
10P	0	0	0	761	0	0	0
11P	0	0	0	549	0	0	0
TOT	0	0	0	23802	1064	0	0

STATE OF CONNECTICUT
 DEPARTMENT OF TRANSPORTATION
 BUREAU OF POLICY AND PLANNING
 PLANNING INVENTORY AND DATA

TRAFFIC RECORDER DATA

TOWN OF HARTFORD	ROUTE 84							DIRECTION E
EB ON RAMP FROM PROSPECT AVENUE	SUN	MON	TUE	WED	THU	FRI	SAT	
DAY								
DATE	0	0	0	06/06/2007	06/07/2007	0	0	
TYPE								
HOUR								
	2007 ADT = 4300		ACF = NA					

12A	0	0	0	0	37	0	0	
01A	0	0	0	0	26	0	0	
02A	0	0	0	0	26	0	0	
03A	0	0	0	0	19	0	0	
04A	0	0	0	0	46	0	0	
05A	0	0	0	0	111	0	0	
06A	0	0	0	0	262	0	0	
07A	0	0	0	0	363	0	0	
08A	0	0	0	373	359	0	0	
09A	0	0	0	279	244	0	0	
10A	0	0	0	218	0	0	0	
11A	0	0	0	272	0	0	0	
12P	0	0	0	360	0	0	0	
01P	0	0	0	336	0	0	0	
02P	0	0	0	301	0	0	0	
03P	0	0	0	284	0	0	0	
04P	0	0	0	233	0	0	0	
05P	0	0	0	186	0	0	0	
06P	0	0	0	242	0	0	0	
07P	0	0	0	226	0	0	0	
08P	0	0	0	188	0	0	0	
09P	0	0	0	167	0	0	0	
10P	0	0	0	134	0	0	0	
11P	0	0	0	94	0	0	0	
TOT	0	0	0	3893	1493	0	0	

STATE OF CONNECTICUT
DEPARTMENT OF TRANSPORTATION
BUREAU OF POLICY AND PLANNING
PLANNING INVENTORY AND DATA

TRAFFIC RECORDER DATA

TOWN OF HARTFORD	ROUTE 84						DIRECTION W
WB OFF RAMP TO SR 504 (X45 FLATBUSH AVE)	SUN	MON	TUE	WED	THU	FRI	SAT
DAY	0	0	0	06/06/2007	06/07/2007	0	0
DATE							
TYPE							
HOUR							
	2007 ADT = 10300		ACF = NA				

12A	0	0	0	0	127	0	0
01A	0	0	0	0	93	0	0
02A	0	0	0	0	66	0	0
03A	0	0	0	0	70	0	0
04A	0	0	0	0	121	0	0
05A	0	0	0	0	312	0	0
06A	0	0	0	666	657	0	0
07A	0	0	0	722	705	0	0
08A	0	0	0	640	616	0	0
09A	0	0	0	537	608	0	0
10A	0	0	0	503	0	0	0
11A	0	0	0	666	0	0	0
12P	0	0	0	692	0	0	0
01P	0	0	0	697	0	0	0
02P	0	0	0	827	0	0	0
03P	0	0	0	807	0	0	0
04P	0	0	0	777	0	0	0
05P	0	0	0	676	0	0	0
06P	0	0	0	717	0	0	0
07P	0	0	0	514	0	0	0
08P	0	0	0	465	0	0	0
09P	0	0	0	422	0	0	0
10P	0	0	0	278	0	0	0
11P	0	0	0	201	0	0	0
TOT	0	0	0	10807	3375	0	0

STATE OF CONNECTICUT
DEPARTMENT OF TRANSPORTATION
BUREAU OF POLICY AND PLANNING
PLANNING INVENTORY AND DATA

TRAFFIC RECORDER DATA

TOWN OF HARTFORD	ROUTE 84							DIRECTION E
EB ON RAMP FROM SR 504 (FLATBUSH AVE)	SUN	MON	TUE	WED	THU	FRI	SAT	
DAY	0	0	0	06/06/2007	06/07/2007	0	0	
DATE								
TYPE								
HOUR								
	2007 ADT = 9700		ACF = NA					

12A	0	0	0	0	88	0	0	
01A	0	0	0	0	76	0	0	
02A	0	0	0	0	46	0	0	
03A	0	0	0	0	58	0	0	
04A	0	0	0	0	89	0	0	
05A	0	0	0	0	239	0	0	
06A	0	0	0	505	485	0	0	
07A	0	0	0	815	798	0	0	
08A	0	0	0	805	798	0	0	
09A	0	0	0	512	526	0	0	
10A	0	0	0	519	0	0	0	
11A	0	0	0	550	0	0	0	
12P	0	0	0	656	0	0	0	
01P	0	0	0	744	0	0	0	
02P	0	0	0	850	0	0	0	
03P	0	0	0	790	0	0	0	
04P	0	0	0	537	0	0	0	
05P	0	0	0	488	0	0	0	
06P	0	0	0	586	0	0	0	
07P	0	0	0	587	0	0	0	
08P	0	0	0	500	0	0	0	
09P	0	0	0	410	0	0	0	
10P	0	0	0	248	0	0	0	
11P	0	0	0	208	0	0	0	
TOT	0	0	0	10310	3203	0	0	

STATE OF CONNECTICUT
DEPARTMENT OF TRANSPORTATION
BUREAU OF POLICY AND PLANNING
PLANNING INVENTORY AND DATA

TRAFFIC RECORDER DATA

TOWN OF HARTFORD

ROUTE 84

DIRECTION W

WB ON RAMP FROM SR 503 (SISSON AVE)

DAY	SUN	MON	TUE	WED	THU	FRI	SAT
DATE	0	0	0	06/06/2007	06/07/2007	0	0
TYPE							
HOUR							

2007 ADT = 5400

ACF = NA

12A	0	0	0	0	61	0	0
01A	0	0	0	0	43	0	0
02A	0	0	0	0	19	0	0
03A	0	0	0	0	16	0	0
04A	0	0	0	0	17	0	0
05A	0	0	0	0	45	0	0
06A	0	0	0	142	132	0	0
07A	0	0	0	295	293	0	0
08A	0	0	0	292	283	0	0
09A	0	0	0	241	249	0	0
10A	0	0	0	242	0	0	0
11A	0	0	0	269	0	0	0
12P	0	0	0	310	0	0	0
01P	0	0	0	325	0	0	0
02P	0	0	0	419	0	0	0
03P	0	0	0	596	0	0	0
04P	0	0	0	724	0	0	0
05P	0	0	0	627	0	0	0
06P	0	0	0	373	0	0	0
07P	0	0	0	261	0	0	0
08P	0	0	0	222	0	0	0
09P	0	0	0	236	0	0	0
10P	0	0	0	190	0	0	0
11P	0	0	0	136	0	0	0
TOT	0	0	0	5900	1158	0	0

STATE OF CONNECTICUT
DEPARTMENT OF TRANSPORTATION
BUREAU OF POLICY AND PLANNING
PLANNING INVENTORY AND DATA

TRAFFIC RECORDER DATA

TOWN OF HARTFORD	ROUTE 84						DIRECTION E
EB OFF RAMP TO SR 503 (EXIT 46 SISSON AVE)	SUN	MON	TUE	WED	THU	FRI	SAT
DAY	0	0	0	06/06/2007	06/07/2007	0	0
DATE	0	0	0	06/06/2007	06/07/2007	0	0
TYPE							
HOUR							
	2007 ADT = 4800		ACF = NA				

12A	0	0	0	0	62	0	0
01A	0	0	0	0	33	0	0
02A	0	0	0	0	26	0	0
03A	0	0	0	0	8	0	0
04A	0	0	0	0	18	0	0
05A	0	0	0	0	71	0	0
06A	0	0	0	0	323	0	0
07A	0	0	0	0	527	0	0
08A	0	0	0	0	480	0	0
09A	0	0	0	304	0	0	0
10A	0	0	0	235	0	0	0
11A	0	0	0	198	0	0	0
12P	0	0	0	246	0	0	0
01P	0	0	0	261	0	0	0
02P	0	0	0	304	0	0	0
03P	0	0	0	313	0	0	0
04P	0	0	0	421	0	0	0
05P	0	0	0	424	0	0	0
06P	0	0	0	284	0	0	0
07P	0	0	0	235	0	0	0
08P	0	0	0	231	0	0	0
09P	0	0	0	171	0	0	0
10P	0	0	0	134	0	0	0
11P	0	0	0	107	0	0	0
TOT	0	0	0	3868	1548	0	0

STATE OF CONNECTICUT
DEPARTMENT OF TRANSPORTATION
BUREAU OF POLICY AND PLANNING
PLANNING INVENTORY AND DATA

TRAFFIC RECORDER DATA

TOWN OF HARTFORD

ROUTE 84

DIRECTION E

EB ON RAMP FROM SR 503 (SISSON AVE)

DAY	SUN	MON	TUE	WED	THU	FRI	SAT
DATE	0	0	0	06/06/2007	06/07/2007	0	0

TYPE

HOUR

2007 ADT = 12000

ACF = NA

12A	0	0	0	0	150	0	0
01A	0	0	0	0	69	0	0
02A	0	0	0	0	48	0	0
03A	0	0	0	0	57	0	0
04A	0	0	0	0	72	0	0
05A	0	0	0	0	218	0	0
06A	0	0	0	0	539	0	0
07A	0	0	0	0	1087	0	0
08A	0	0	0	0	1243	0	0
09A	0	0	0	775	0	0	0
10A	0	0	0	604	0	0	0
11A	0	0	0	672	0	0	0
12P	0	0	0	671	0	0	0
01P	0	0	0	754	0	0	0
02P	0	0	0	818	0	0	0
03P	0	0	0	890	0	0	0
04P	0	0	0	895	0	0	0
05P	0	0	0	845	0	0	0
06P	0	0	0	700	0	0	0
07P	0	0	0	583	0	0	0
08P	0	0	0	506	0	0	0
09P	0	0	0	536	0	0	0
10P	0	0	0	455	0	0	0
11P	0	0	0	274	0	0	0
TOT	0	0	0	9978	3483	0	0

STATE OF CONNECTICUT
DEPARTMENT OF TRANSPORTATION
BUREAU OF POLICY AND PLANNING
PLANNING INVENTORY AND DATA

TRAFFIC RECORDER DATA

TOWN OF HARTFORD

ROUTE 84

DIRECTION W

WB OFF RAMP TO SR 503(EXIT 46 SISSON AVE)

DAY	SUN	MON	TUE	WED	THU	FRI	SAT
DATE	0	0	0	06/06/2007	06/07/2007	0	0
TYPE							
HOUR							

2007 ADT = 10000

ACF = NA

12A	0	0	0	0	182	0	0
01A	0	0	0	0	86	0	0
02A	0	0	0	0	54	0	0
03A	0	0	0	0	34	0	0
04A	0	0	0	0	39	0	0
05A	0	0	0	0	84	0	0
06A	0	0	0	277	264	0	0
07A	0	0	0	627	591	0	0
08A	0	0	0	765	0	0	0
09A	0	0	0	613	0	0	0
10A	0	0	0	550	0	0	0
11A	0	0	0	551	0	0	0
12P	0	0	0	597	0	0	0
01P	0	0	0	609	0	0	0
02P	0	0	0	671	0	0	0
03P	0	0	0	766	0	0	0
04P	0	0	0	826	0	0	0
05P	0	0	0	946	0	0	0
06P	0	0	0	753	0	0	0
07P	0	0	0	552	0	0	0
08P	0	0	0	535	0	0	0
09P	0	0	0	467	0	0	0
10P	0	0	0	365	0	0	0
11P	0	0	0	237	0	0	0
TOT	0	0	0	10707	1334	0	0

STATE OF CONNECTICUT
DEPARTMENT OF TRANSPORTATION
BUREAU OF POLICY AND PLANNING
PLANNING INVENTORY AND DATA

TRAFFIC RECORDER DATA

TOWN OF HARTFORD

ROUTE 84

DIRECTION W

WB OFF RAMP TO SIGOURNEY STREET (EXIT 47)

DAY	SUN	MON	TUE	WED	THU	FRI	SAT
DATE	0	0	0	06/06/2007	06/07/2007	0	0
TYPE							
HOUR							

2007 ADT = 10100

ACF = NA

12A	0	0	0	0	104	0	0
01A	0	0	0	0	68	0	0
02A	0	0	0	0	48	0	0
03A	0	0	0	0	24	0	0
04A	0	0	0	0	35	0	0
05A	0	0	0	225	0	0	0
06A	0	0	0	812	0	0	0
07A	0	0	0	1583	0	0	0
08A	0	0	0	1555	0	0	0
09A	0	0	0	734	0	0	0
10A	0	0	0	461	0	0	0
11A	0	0	0	435	0	0	0
12P	0	0	0	524	0	0	0
01P	0	0	0	576	0	0	0
02P	0	0	0	536	0	0	0
03P	0	0	0	593	0	0	0
04P	0	0	0	589	0	0	0
05P	0	0	0	497	0	0	0
06P	0	0	0	532	0	0	0
07P	0	0	0	347	0	0	0
08P	0	0	0	313	0	0	0
09P	0	0	0	321	0	0	0
10P	0	0	0	242	0	0	0
11P	0	0	0	142	0	0	0
TOT	0	0	0	11017	279	0	0

STATE OF CONNECTICUT
DEPARTMENT OF TRANSPORTATION
BUREAU OF POLICY AND PLANNING
PLANNING INVENTORY AND DATA

TRAFFIC RECORDER DATA

TOWN OF HARTFORD

ROUTE 84

DIRECTION E

EB ON RAMP FROM SIGOURNEY STREET

DAY	SUN	MON	TUE	WED	THU	FRI	SAT
DATE	0	0	0	06/06/2007	06/07/2007	0	0
TYPE							
HOUR							

2007 ADT = 8900

ACF = NA

12A	0	0	0	0	105	0	0
01A	0	0	0	0	52	0	0
02A	0	0	0	0	23	0	0
03A	0	0	0	0	29	0	0
04A	0	0	0	0	43	0	0
05A	0	0	0	131	0	0	0
06A	0	0	0	343	0	0	0
07A	0	0	0	445	0	0	0
08A	0	0	0	475	0	0	0
09A	0	0	0	391	0	0	0
10A	0	0	0	356	0	0	0
11A	0	0	0	474	0	0	0
12P	0	0	0	522	0	0	0
01P	0	0	0	531	0	0	0
02P	0	0	0	664	0	0	0
03P	0	0	0	991	0	0	0
04P	0	0	0	1309	0	0	0
05P	0	0	0	1042	0	0	0
06P	0	0	0	616	0	0	0
07P	0	0	0	397	0	0	0
08P	0	0	0	302	0	0	0
09P	0	0	0	298	0	0	0
10P	0	0	0	251	0	0	0
11P	0	0	0	158	0	0	0
TOT	0	0	0	9696	252	0	0

STATE OF CONNECTICUT
DEPARTMENT OF TRANSPORTATION
BUREAU OF POLICY AND PLANNING
PLANNING INVENTORY AND DATA

TRAFFIC RECORDER DATA

TOWN OF HARTFORD

ROUTE 84

DIRECTION E

EB OFF RAMP TO CAPITOL AVENUE (EXIT 48B)

DAY	SUN	MON	TUE	WED	THU	FRI	SAT
DATE	0	0	0	06/06/2007	06/07/2007	0	0

TYPE

HOUR

2007 ADT = 7000

ACF = NA

12A	0	0	0	0	39	0	0
01A	0	0	0	0	18	0	0
02A	0	0	0	0	16	0	0
03A	0	0	0	0	19	0	0
04A	0	0	0	0	32	0	0
05A	0	0	0	129	0	0	0
06A	0	0	0	550	0	0	0
07A	0	0	0	908	0	0	0
08A	0	0	0	1041	0	0	0
09A	0	0	0	680	0	0	0
10A	0	0	0	467	0	0	0
11A	0	0	0	464	0	0	0
12P	0	0	0	510	0	0	0
01P	0	0	0	541	0	0	0
02P	0	0	0	487	0	0	0
03P	0	0	0	385	0	0	0
04P	0	0	0	295	0	0	0
05P	0	0	0	288	0	0	0
06P	0	0	0	318	0	0	0
07P	0	0	0	288	0	0	0
08P	0	0	0	182	0	0	0
09P	0	0	0	102	0	0	0
10P	0	0	0	71	0	0	0
11P	0	0	0	86	0	0	0
TOT	0	0	0	7792	124	0	0

STATE OF CONNECTICUT
DEPARTMENT OF TRANSPORTATION
BUREAU OF POLICY AND PLANNING
PLANNING INVENTORY AND DATA

TRAFFIC RECORDER DATA

TOWN OF HARTFORD

ROUTE 84

DIRECTION E

EB OFF RAMP TO ASYLUM STREET (EXIT 48A)

DAY	SUN	MON	TUE	WED	THU	FRI	SAT
DATE	0	0	0	06/06/2007	06/07/2007	0	0
TYPE							
HOUR							

2007 ADT = 6500

ACF = NA

12A	0	0	0	0	63	0	0
01A	0	0	0	0	33	0	0
02A	0	0	0	0	21	0	0
03A	0	0	0	0	13	0	0
04A	0	0	0	0	25	0	0
05A	0	0	0	117	0	0	0
06A	0	0	0	508	0	0	0
07A	0	0	0	957	0	0	0
08A	0	0	0	904	0	0	0
09A	0	0	0	448	0	0	0
10A	0	0	0	309	0	0	0
11A	0	0	0	335	0	0	0
12P	0	0	0	388	0	0	0
01P	0	0	0	374	0	0	0
02P	0	0	0	403	0	0	0
03P	0	0	0	389	0	0	0
04P	0	0	0	369	0	0	0
05P	0	0	0	426	0	0	0
06P	0	0	0	300	0	0	0
07P	0	0	0	252	0	0	0
08P	0	0	0	242	0	0	0
09P	0	0	0	121	0	0	0
10P	0	0	0	122	0	0	0
11P	0	0	0	153	0	0	0
TOT	0	0	0	7117	155	0	0

STATE OF CONNECTICUT
DEPARTMENT OF TRANSPORTATION
BUREAU OF POLICY AND PLANNING
PLANNING INVENTORY AND DATA

TRAFFIC RECORDER DATA

TOWN OF HARTFORD

ROUTE 84

DIRECTION W

WB ON RAMP FROM CAPITOL AVENUE

DAY	SUN	MON	TUE	WED	THU	FRI	SAT
DATE	0	0	0	06/06/2007	06/07/2007	0	0
TYPE							
HOUR							

2007 ADT = 6400

ACF = NA

12A	0	0	0	0	149	0	0
01A	0	0	0	0	78	0	0
02A	0	0	0	0	55	0	0
03A	0	0	0	0	46	0	0
04A	0	0	0	0	50	0	0
05A	0	0	0	50	0	0	0
06A	0	0	0	88	0	0	0
07A	0	0	0	199	0	0	0
08A	0	0	0	245	0	0	0
09A	0	0	0	258	0	0	0
10A	0	0	0	338	0	0	0
11A	0	0	0	364	0	0	0
12P	0	0	0	508	0	0	0
01P	0	0	0	430	0	0	0
02P	0	0	0	509	0	0	0
03P	0	0	0	723	0	0	0
04P	0	0	0	847	0	0	0
05P	0	0	0	741	0	0	0
06P	0	0	0	360	0	0	0
07P	0	0	0	286	0	0	0
08P	0	0	0	287	0	0	0
09P	0	0	0	195	0	0	0
10P	0	0	0	257	0	0	0
11P	0	0	0	113	0	0	0
TOT	0	0	0	6798	378	0	0

STATE OF CONNECTICUT
DEPARTMENT OF TRANSPORTATION
BUREAU OF POLICY AND PLANNING
PLANNING INVENTORY AND DATA

TRAFFIC RECORDER DATA

TOWN OF HARTFORD

ROUTE 84

DIRECTION W

WB ON RAMP FROM ASYLUM STREET

DAY	SUN	MON	TUE	WED	THU	FRI	SAT
DATE	0	0	0	06/06/2007	06/07/2007	0	0
TYPE							
HOUR							

2007 ADT = 4700

ACF = NA

12A	0	0	0	0	97	0	0
01A	0	0	0	0	75	0	0
02A	0	0	0	0	25	0	0
03A	0	0	0	0	15	0	0
04A	0	0	0	0	10	0	0
05A	0	0	0	28	0	0	0
06A	0	0	0	87	0	0	0
07A	0	0	0	153	0	0	0
08A	0	0	0	195	0	0	0
09A	0	0	0	135	0	0	0
10A	0	0	0	163	0	0	0
11A	0	0	0	274	0	0	0
12P	0	0	0	293	0	0	0
01P	0	0	0	288	0	0	0
02P	0	0	0	299	0	0	0
03P	0	0	0	470	0	0	0
04P	0	0	0	704	0	0	0
05P	0	0	0	697	0	0	0
06P	0	0	0	412	0	0	0
07P	0	0	0	214	0	0	0
08P	0	0	0	192	0	0	0
09P	0	0	0	204	0	0	0
10P	0	0	0	144	0	0	0
11P	0	0	0	109	0	0	0
TOT	0	0	0	5061	222	0	0

STATE OF CONNECTICUT
 DEPARTMENT OF TRANSPORTATION
 BUREAU OF POLICY AND PLANNING
 PLANNING INVENTORY AND DATA

TRAFFIC RECORDER DATA

TOWN OF HARTFORD	ROUTE 84							DIRECTION E
EB ON RAMP FROM BROAD STREET	SUN	MON	TUE	WED	THU	FRI	SAT	
DAY	0	06/04/2007	06/05/2007	0	0	0	0	
DATE								
TYPE								
HOUR								
	2007 ADT = 11400		ACF = NA					

12A	0	0	248	0	0	0	0	
01A	0	0	86	0	0	0	0	
02A	0	0	54	0	0	0	0	
03A	0	0	47	0	0	0	0	
04A	0	0	79	0	0	0	0	
05A	0	0	211	0	0	0	0	
06A	0	0	460	0	0	0	0	
07A	0	0	589	0	0	0	0	
08A	0	0	582	0	0	0	0	
09A	0	0	561	0	0	0	0	
10A	0	499	0	0	0	0	0	
11A	0	609	0	0	0	0	0	
12P	0	622	0	0	0	0	0	
01P	0	667	0	0	0	0	0	
02P	0	854	0	0	0	0	0	
03P	0	1272	0	0	0	0	0	
04P	0	1283	0	0	0	0	0	
05P	0	1319	0	0	0	0	0	
06P	0	917	0	0	0	0	0	
07P	0	512	0	0	0	0	0	
08P	0	427	0	0	0	0	0	
09P	0	309	0	0	0	0	0	
10P	0	313	0	0	0	0	0	
11P	0	250	0	0	0	0	0	
TOT	0	9853	2917	0	0	0	0	

STATE OF CONNECTICUT
 DEPARTMENT OF TRANSPORTATION
 BUREAU OF POLICY AND PLANNING
 PLANNING INVENTORY AND DATA

TRAFFIC RECORDER DATA

TOWN OF HARTFORD	ROUTE 84							DIRECTION W
WB OFF TO SPRING ST & ASYLUM ST(EXIT 48)	SUN	MON	TUE	WED	THU	FRI	SAT	
DAY	0	06/04/2007	06/05/2007	0	0	0	0	
DATE								
TYPE								
HOUR								
	2007 ADT = 13000		ACF = NA					

12A	0	0	120	0	0	0	0	
01A	0	0	61	0	0	0	0	
02A	0	0	75	0	0	0	0	
03A	0	0	46	0	0	0	0	
04A	0	0	108	0	0	0	0	
05A	0	0	368	0	0	0	0	
06A	0	0	1266	0	0	0	0	
07A	0	1602	1726	0	0	0	0	
08A	0	1508	1483	0	0	0	0	
09A	0	1205	1193	0	0	0	0	
10A	0	756	0	0	0	0	0	
11A	0	657	0	0	0	0	0	
12P	0	737	0	0	0	0	0	
01P	0	765	0	0	0	0	0	
02P	0	824	0	0	0	0	0	
03P	0	776	0	0	0	0	0	
04P	0	666	0	0	0	0	0	
05P	0	690	0	0	0	0	0	
06P	0	743	0	0	0	0	0	
07P	0	417	0	0	0	0	0	
08P	0	325	0	0	0	0	0	
09P	0	346	0	0	0	0	0	
10P	0	291	0	0	0	0	0	
11P	0	206	0	0	0	0	0	
TOT	0	12514	6446	0	0	0	0	

STATE OF CONNECTICUT
DEPARTMENT OF TRANSPORTATION
BUREAU OF POLICY AND PLANNING
PLANNING INVENTORY AND DATA

TRAFFIC RECORDER DATA

TOWN OF HARTFORD

ROUTE 84

DIRECTION W

WB ON RAMP FROM HIGH STREET

DAY	SUN	MON	TUE	WED	THU	FRI	SAT
DATE	0	06/04/2007	06/05/2007	0	0	0	0
TYPE							
HOUR							

2007 ADT = 5700 ACF = NA

12A	0	0	74	0	0	0	0
01A	0	0	40	0	0	0	0
02A	0	0	29	0	0	0	0
03A	0	0	20	0	0	0	0
04A	0	0	36	0	0	0	0
05A	0	0	61	0	0	0	0
06A	0	164	181	0	0	0	0
07A	0	386	401	0	0	0	0
08A	0	460	430	0	0	0	0
09A	0	288	0	0	0	0	0
10A	0	270	0	0	0	0	0
11A	0	275	0	0	0	0	0
12P	0	331	0	0	0	0	0
01P	0	346	0	0	0	0	0
02P	0	434	0	0	0	0	0
03P	0	442	0	0	0	0	0
04P	0	590	0	0	0	0	0
05P	0	709	0	0	0	0	0
06P	0	377	0	0	0	0	0
07P	0	261	0	0	0	0	0
08P	0	339	0	0	0	0	0
09P	0	226	0	0	0	0	0
10P	0	153	0	0	0	0	0
11P	0	141	0	0	0	0	0
TOT	0	6192	1272	0	0	0	0

STATE OF CONNECTICUT
DEPARTMENT OF TRANSPORTATION
BUREAU OF POLICY AND PLANNING
PLANNING INVENTORY AND DATA

TRAFFIC RECORDER DATA

TOWN OF HARTFORD	ROUTE 84						DIRECTION E
EB OFF RAMP TO HIGH STREET (EXIT 49)	SUN	MON	TUE	WED	THU	FRI	SAT
DAY	0	0	0	06/20/2007	06/21/2007	0	0
DATE							
TYPE							
HOUR							
	2007 ADT = 2100		ACF = NA				

12A	0	0	0	0	28	0	0
01A	0	0	0	0	15	0	0
02A	0	0	0	0	11	0	0
03A	0	0	0	0	5	0	0
04A	0	0	0	0	6	0	0
05A	0	0	0	0	43	0	0
06A	0	0	0	0	98	0	0
07A	0	0	0	0	279	0	0
08A	0	0	0	350	0	0	0
09A	0	0	0	151	0	0	0
10A	0	0	0	117	0	0	0
11A	0	0	0	107	0	0	0
12P	0	0	0	147	0	0	0
01P	0	0	0	143	0	0	0
02P	0	0	0	127	0	0	0
03P	0	0	0	105	0	0	0
04P	0	0	0	106	0	0	0
05P	0	0	0	80	0	0	0
06P	0	0	0	93	0	0	0
07P	0	0	0	119	0	0	0
08P	0	0	0	83	0	0	0
09P	0	0	0	49	0	0	0
10P	0	0	0	41	0	0	0
11P	0	0	0	29	0	0	0
TOT	0	0	0	1847	485	0	0

STATE OF CONNECTICUT
 DEPARTMENT OF TRANSPORTATION
 BUREAU OF POLICY AND PLANNING
 PLANNING INVENTORY AND DATA

TRAFFIC RECORDER DATA

TOWN OF HARTFORD

ROUTE 84

DIRECTION W

WB ON RAMP FROM TRUMBULL STREET

DAY	SUN	MON	TUE	WED	THU	FRI	SAT
DATE	0	06/04/2007	06/05/2007	0	0	0	0
TYPE							
HOUR							

2007 ADT = 3300

ACF = NA

12A	0	0	35	0	0	0	0
01A	0	0	19	0	0	0	0
02A	0	0	49	0	0	0	0
03A	0	0	21	0	0	0	0
04A	0	0	9	0	0	0	0
05A	0	0	20	0	0	0	0
06A	0	49	65	0	0	0	0
07A	0	122	127	0	0	0	0
08A	0	163	153	0	0	0	0
09A	0	134	0	0	0	0	0
10A	0	129	0	0	0	0	0
11A	0	159	0	0	0	0	0
12P	0	161	0	0	0	0	0
01P	0	130	0	0	0	0	0
02P	0	232	0	0	0	0	0
03P	0	337	0	0	0	0	0
04P	0	521	0	0	0	0	0
05P	0	571	0	0	0	0	0
06P	0	300	0	0	0	0	0
07P	0	161	0	0	0	0	0
08P	0	192	0	0	0	0	0
09P	0	88	0	0	0	0	0
10P	0	53	0	0	0	0	0
11P	0	59	0	0	0	0	0
TOT	0	3561	498	0	0	0	0

STATE OF CONNECTICUT
DEPARTMENT OF TRANSPORTATION
BUREAU OF POLICY AND PLANNING
PLANNING INVENTORY AND DATA

TRAFFIC RECORDER DATA

TOWN OF HARTFORD	ROUTE 84						DIRECTION E
EB OFF RAMP TO TRUMBULL STREET (EXIT 50)	SUN	MON	TUE	WED	THU	FRI	SAT
DAY	0	0	0	06/20/2007	06/21/2007	0	0
DATE							
TYPE							
HOUR							
	2007 ADT = 3300		ACF = NA				

12A	0	0	0	0	28	0	0
01A	0	0	0	0	13	0	0
02A	0	0	0	0	16	0	0
03A	0	0	0	0	18	0	0
04A	0	0	0	0	19	0	0
05A	0	0	0	0	77	0	0
06A	0	0	0	0	263	0	0
07A	0	0	0	0	528	0	0
08A	0	0	0	619	0	0	0
09A	0	0	0	314	0	0	0
10A	0	0	0	179	0	0	0
11A	0	0	0	197	0	0	0
12P	0	0	0	206	0	0	0
01P	0	0	0	233	0	0	0
02P	0	0	0	179	0	0	0
03P	0	0	0	131	0	0	0
04P	0	0	0	109	0	0	0
05P	0	0	0	72	0	0	0
06P	0	0	0	111	0	0	0
07P	0	0	0	130	0	0	0
08P	0	0	0	103	0	0	0
09P	0	0	0	79	0	0	0
10P	0	0	0	77	0	0	0
11P	0	0	0	48	0	0	0
TOT	0	0	0	2787	962	0	0

STATE OF CONNECTICUT
DEPARTMENT OF TRANSPORTATION
BUREAU OF POLICY AND PLANNING
PLANNING INVENTORY AND DATA

TRAFFIC RECORDER DATA

TOWN OF HARTFORD

ROUTE 84

DIRECTION W

WB OFF RAMP TO I-91 NB (EXIT 51)

DAY	SUN	MON	TUE	WED	THU	FRI	SAT
DATE	0	06/04/2007	06/05/2007	0	0	0	0
TYPE							
HOUR							

2007 ADT = 13000 ACF = NA

12A	0	0	93	0	0	0	0
01A	0	0	87	0	0	0	0
02A	0	0	62	0	0	0	0
03A	0	0	87	0	0	0	0
04A	0	0	185	0	0	0	0
05A	0	0	494	0	0	0	0
06A	0	1017	1044	0	0	0	0
07A	0	1069	1164	0	0	0	0
08A	0	900	963	0	0	0	0
09A	0	842	824	0	0	0	0
10A	0	690	0	0	0	0	0
11A	0	728	0	0	0	0	0
12P	0	746	0	0	0	0	0
01P	0	777	0	0	0	0	0
02P	0	918	0	0	0	0	0
03P	0	1139	0	0	0	0	0
04P	0	949	0	0	0	0	0
05P	0	1052	0	0	0	0	0
06P	0	681	0	0	0	0	0
07P	0	493	0	0	0	0	0
08P	0	410	0	0	0	0	0
09P	0	326	0	0	0	0	0
10P	0	269	0	0	0	0	0
11P	0	139	0	0	0	0	0
TOT	0	13145	5003	0	0	0	0

STATE OF CONNECTICUT
 DEPARTMENT OF TRANSPORTATION
 BUREAU OF POLICY AND PLANNING
 PLANNING INVENTORY AND DATA

TRAFFIC RECORDER DATA

TOWN OF HARTFORD

ROUTE 84

DIRECTION E

EB OFF RAMP TO I-91 SB (EXIT 52)

DAY	SUN	MON	TUE	WED	THU	FRI	SAT
DATE	0	06/04/2007	06/05/2007	0	0	0	0
TYPE							
HOUR							

2007 ADT = 9400 ACF = NA

12A	0	0	124	0	0	0	0
01A	0	0	63	0	0	0	0
02A	0	0	43	0	0	0	0
03A	0	0	53	0	0	0	0
04A	0	0	75	0	0	0	0
05A	0	0	217	0	0	0	0
06A	0	518	534	0	0	0	0
07A	0	701	897	0	0	0	0
08A	0	784	859	0	0	0	0
09A	0	677	754	0	0	0	0
10A	0	527	0	0	0	0	0
11A	0	618	0	0	0	0	0
12P	0	637	0	0	0	0	0
01P	0	584	0	0	0	0	0
02P	0	709	0	0	0	0	0
03P	0	685	0	0	0	0	0
04P	0	603	0	0	0	0	0
05P	0	609	0	0	0	0	0
06P	0	595	0	0	0	0	0
07P	0	356	0	0	0	0	0
08P	0	337	0	0	0	0	0
09P	0	285	0	0	0	0	0
10P	0	251	0	0	0	0	0
11P	0	174	0	0	0	0	0
TOT	0	9650	3619	0	0	0	0

STATE OF CONNECTICUT
DEPARTMENT OF TRANSPORTATION
BUREAU OF POLICY AND PLANNING
PLANNING INVENTORY AND DATA

TRAFFIC RECORDER DATA

TOWN OF HARTFORD

ROUTE 84

DIRECTION E

EB ON RAMP FROM I-91 SB

DAY	SUN	MON	TUE	WED	THU	FRI	SAT
DATE	0	06/04/2007	06/05/2007	0	0	0	0
TYPE							
HOUR							

2007 ADT = 13100 ACF = NA

12A	0	0	161	0	0	0	0
01A	0	0	94	0	0	0	0
02A	0	0	80	0	0	0	0
03A	0	0	64	0	0	0	0
04A	0	0	58	0	0	0	0
05A	0	393	0	0	0	0	0
06A	0	918	0	0	0	0	0
07A	0	971	0	0	0	0	0
08A	0	915	0	0	0	0	0
09A	0	806	0	0	0	0	0
10A	0	682	0	0	0	0	0
11A	0	737	0	0	0	0	0
12P	0	728	0	0	0	0	0
01P	0	785	0	0	0	0	0
02P	0	948	0	0	0	0	0
03P	0	1055	0	0	0	0	0
04P	0	1011	0	0	0	0	0
05P	0	1193	0	0	0	0	0
06P	0	827	0	0	0	0	0
07P	0	475	0	0	0	0	0
08P	0	436	0	0	0	0	0
09P	0	331	0	0	0	0	0
10P	0	277	0	0	0	0	0
11P	0	257	0	0	0	0	0
TOT	0	13745	457	0	0	0	0

STATE OF CONNECTICUT
 DEPARTMENT OF TRANSPORTATION
 BUREAU OF POLICY AND PLANNING
 PLANNING INVENTORY AND DATA

TRAFFIC RECORDER DATA

TOWN OF HARTFORD	ROUTE 84							DIRECTION W
WB OFF RAMP TO MORGAN STREET (EXIT 50)	SUN	MON	TUE	WED	THU	FRI	SAT	
DAY	0	06/04/2007	06/05/2007	0	0	0	0	
DATE								
TYPE								
HOUR								
	2007 ADT = 9600		ACF = NA					

12A	0	0	165	0	0	0	0	
01A	0	0	79	0	0	0	0	
02A	0	0	46	0	0	0	0	
03A	0	0	39	0	0	0	0	
04A	0	0	48	0	0	0	0	
05A	0	147	0	0	0	0	0	
06A	0	535	0	0	0	0	0	
07A	0	1005	0	0	0	0	0	
08A	0	1145	0	0	0	0	0	
09A	0	713	0	0	0	0	0	
10A	0	500	0	0	0	0	0	
11A	0	506	0	0	0	0	0	
12P	0	493	0	0	0	0	0	
01P	0	480	0	0	0	0	0	
02P	0	566	0	0	0	0	0	
03P	0	617	0	0	0	0	0	
04P	0	874	0	0	0	0	0	
05P	0	907	0	0	0	0	0	
06P	0	382	0	0	0	0	0	
07P	0	316	0	0	0	0	0	
08P	0	491	0	0	0	0	0	
09P	0	280	0	0	0	0	0	
10P	0	235	0	0	0	0	0	
11P	0	238	0	0	0	0	0	
TOT	0	10430	377	0	0	0	0	

STATE OF CONNECTICUT
DEPARTMENT OF TRANSPORTATION
BUREAU OF POLICY AND PLANNING
PLANNING INVENTORY AND DATA

TRAFFIC RECORDER DATA

TOWN OF HARTFORD

ROUTE 84

DIRECTION E

EB ON RAMP FROM MORGAN STREET

DAY	SUN	MON	TUE	WED	THU	FRI	SAT
DATE	0	06/04/2007	06/05/2007	0	0	0	0
TYPE							
HOUR							

2007 ADT = 10900 ACF = NA

12A	0	0	148	0	0	0	0
01A	0	0	100	0	0	0	0
02A	0	0	104	0	0	0	0
03A	0	0	51	0	0	0	0
04A	0	0	44	0	0	0	0
05A	0	153	0	0	0	0	0
06A	0	369	0	0	0	0	0
07A	0	539	0	0	0	0	0
08A	0	621	0	0	0	0	0
09A	0	525	0	0	0	0	0
10A	0	503	0	0	0	0	0
11A	0	550	0	0	0	0	0
12P	0	673	0	0	0	0	0
01P	0	627	0	0	0	0	0
02P	0	780	0	0	0	0	0
03P	0	1054	0	0	0	0	0
04P	0	1332	0	0	0	0	0
05P	0	1098	0	0	0	0	0
06P	0	957	0	0	0	0	0
07P	0	548	0	0	0	0	0
08P	0	516	0	0	0	0	0
09P	0	364	0	0	0	0	0
10P	0	302	0	0	0	0	0
11P	0	242	0	0	0	0	0
TOT	0	11753	447	0	0	0	0

STATE OF CONNECTICUT
DEPARTMENT OF TRANSPORTATION
BUREAU OF POLICY AND PLANNING
PLANNING INVENTORY AND DATA

TRAFFIC RECORDER DATA

TOWN OF HARTFORD

ROUTE 84

DIRECTION E

EB OFF RAMP TO I-91 NB (EXIT 51 FLYOVER)

DAY	SUN	MON	TUE	WED	THU	FRI	SAT
DATE	0	06/04/2007	06/05/2007	0	0	0	0
TYPE							
HOUR							

2007 ADT = 20500 ACF = NA

12A	0	0	263	0	0	0	0
01A	0	0	168	0	0	0	0
02A	0	0	145	0	0	0	0
03A	0	0	199	0	0	0	0
04A	0	0	382	0	0	0	0
05A	0	832	906	0	0	0	0
06A	0	1620	1696	0	0	0	0
07A	0	1475	1767	0	0	0	0
08A	0	1348	1476	0	0	0	0
09A	0	1282	1328	0	0	0	0
10A	0	1057	0	0	0	0	0
11A	0	1087	0	0	0	0	0
12P	0	1249	0	0	0	0	0
01P	0	1178	0	0	0	0	0
02P	0	1551	0	0	0	0	0
03P	0	1553	0	0	0	0	0
04P	0	1242	0	0	0	0	0
05P	0	1165	0	0	0	0	0
06P	0	1294	0	0	0	0	0
07P	0	733	0	0	0	0	0
08P	0	784	0	0	0	0	0
09P	0	705	0	0	0	0	0
10P	0	571	0	0	0	0	0
11P	0	429	0	0	0	0	0
TOT	0	21155	8330	0	0	0	0

STATE OF CONNECTICUT
 DEPARTMENT OF TRANSPORTATION
 BUREAU OF POLICY AND PLANNING
 PLANNING INVENTORY AND DATA

TRAFFIC RECORDER DATA

TOWN OF HARTFORD

ROUTE 84

DIRECTION W

WB ON RAMP FROM I-91 NB

DAY	SUN	MON	TUE	WED	THU	FRI	SAT
DATE	0	06/04/2007	06/05/2007	0	0	0	0
TYPE							
HOUR							
	2007 ADT = 11900		ACF = NA				

12A	0	0	106	0	0	0	0
01A	0	0	59	0	0	0	0
02A	0	0	50	0	0	0	0
03A	0	0	46	0	0	0	0
04A	0	0	55	0	0	0	0
05A	0	224	0	0	0	0	0
06A	0	668	0	0	0	0	0
07A	0	1196	0	0	0	0	0
08A	0	1174	0	0	0	0	0
09A	0	806	0	0	0	0	0
10A	0	653	0	0	0	0	0
11A	0	655	0	0	0	0	0
12P	0	763	0	0	0	0	0
01P	0	716	0	0	0	0	0
02P	0	866	0	0	0	0	0
03P	0	849	0	0	0	0	0
04P	0	774	0	0	0	0	0
05P	0	930	0	0	0	0	0
06P	0	747	0	0	0	0	0
07P	0	479	0	0	0	0	0
08P	0	353	0	0	0	0	0
09P	0	323	0	0	0	0	0
10P	0	240	0	0	0	0	0
11P	0	166	0	0	0	0	0
TOT	0	12582	316	0	0	0	0

STATE OF CONNECTICUT
 DEPARTMENT OF TRANSPORTATION
 BUREAU OF POLICY AND PLANNING
 PLANNING INVENTORY AND DATA

TRAFFIC RECORDER DATA

TOWN OF HARTFORD

ROUTE 84

DIRECTION W

WB ON RAMP FROM I-91 SB

DAY	SUN	MON	TUE	WED	THU	FRI	SAT
DATE	0	0	07/10/2007	07/11/2007	0	0	0
TYPE							
HOUR							

2007 ADT = 21300

ACF = NA

12A	0	0	0	429	0	0	0
01A	0	0	0	238	0	0	0
02A	0	0	0	115	0	0	0
03A	0	0	0	151	0	0	0
04A	0	0	0	221	0	0	0
05A	0	0	0	553	0	0	0
06A	0	0	0	1384	0	0	0
07A	0	0	0	1513	0	0	0
08A	0	0	0	1427	0	0	0
09A	0	0	1437	0	0	0	0
10A	0	0	1183	0	0	0	0
11A	0	0	1278	0	0	0	0
12P	0	0	1352	0	0	0	0
01P	0	0	1310	0	0	0	0
02P	0	0	1481	0	0	0	0
03P	0	0	1583	0	0	0	0
04P	0	0	1478	0	0	0	0
05P	0	0	1429	0	0	0	0
06P	0	0	1196	0	0	0	0
07P	0	0	852	0	0	0	0
08P	0	0	821	0	0	0	0
09P	0	0	699	0	0	0	0
10P	0	0	524	0	0	0	0
11P	0	0	548	0	0	0	0
TOT	0	0	17171	6031	0	0	0

STATE OF CONNECTICUT
DEPARTMENT OF TRANSPORTATION
BUREAU OF POLICY AND PLANNING
PLANNING INVENTORY AND DATA

TRAFFIC RECORDER DATA

TOWN OF EAST HARTFORD		ROUTE 84						DIRECTION E
ON THE BULKELEY BRIDGE		SUN	MON	TUE	WED	THU	FRI	SAT
DAY	DATE	0	05/13/2013	05/14/2013	05/15/2013	0	0	0
TYPE	HOUR	2013 ADT = 71700		ACF = NA				

12A		0	0	668	734	0	0	0
01A		0	0	447	421	0	0	0
02A		0	0	263	283	0	0	0
03A		0	0	272	295	0	0	0
04A		0	0	490	480	0	0	0
05A		0	1367	1338	0	0	0	0
06A		0	3137	3194	0	0	0	0
07A		0	4247	4258	0	0	0	0
08A		0	4127	4056	0	0	0	0
09A		0	3676	3703	0	0	0	0
10A		0	3363	3312	0	0	0	0
11A		0	3747	3707	0	0	0	0
12P		0	3909	3867	0	0	0	0
01P		0	4308	4159	0	0	0	0
02P		0	4861	4984	0	0	0	0
03P		0	6330	6348	0	0	0	0
04P		0	6506	6511	0	0	0	0
05P		0	6279	6291	0	0	0	0
06P		0	4763	4775	0	0	0	0
07P		0	3498	3465	0	0	0	0
08P		0	3025	3006	0	0	0	0
09P		0	2803	2841	0	0	0	0
10P		0	2089	2089	0	0	0	0
11P		0	1366	1355	0	0	0	0
TOT		0	73401	75399	2213	0	0	0

STATE OF CONNECTICUT
DEPARTMENT OF TRANSPORTATION
BUREAU OF POLICY AND PLANNING
PLANNING INVENTORY AND DATA

TRAFFIC RECORDER DATA

TOWN OF EAST HARTFORD	ROUTE 84						DIRECTION E
EAST OF I-384 EB OFF RAMP (EXIT 59)	SUN	MON	TUE	WED	THU	FRI	SAT
DAY	0	0	05/21/2013	05/22/2013	05/23/2013	0	0
DATE							
TYPE							
HOUR							
	2013 ADT = 58200		ACF = NA				

12A	0	0	0	581	649	0	0
01A	0	0	0	362	468	0	0
02A	0	0	0	426	410	0	0
03A	0	0	0	435	467	0	0
04A	0	0	0	525	583	0	0
05A	0	0	0	948	1035	0	0
06A	0	0	0	2080	1983	0	0
07A	0	0	2689	2696	0	0	0
08A	0	0	2643	2621	0	0	0
09A	0	0	2804	2797	0	0	0
10A	0	0	2717	2694	0	0	0
11A	0	0	3070	3047	0	0	0
12P	0	0	3603	3592	0	0	0
01P	0	0	3483	3492	0	0	0
02P	0	0	3977	3955	0	0	0
03P	0	0	5152	5168	0	0	0
04P	0	0	5874	5895	0	0	0
05P	0	0	5791	5790	0	0	0
06P	0	0	4135	4114	0	0	0
07P	0	0	3069	3055	0	0	0
08P	0	0	2501	2497	0	0	0
09P	0	0	2011	2022	0	0	0
10P	0	0	1485	1471	0	0	0
11P	0	0	949	962	0	0	0
TOT	0	0	55953	61225	5595	0	0

STATE OF CONNECTICUT
DEPARTMENT OF TRANSPORTATION
BUREAU OF POLICY AND PLANNING
PLANNING INVENTORY AND DATA

TRAFFIC RECORDER DATA

TOWN OF EAST HARTFORD	ROUTE 84							DIRECTION W
EAST OF ON RAMP FROM I-384 WB	SUN	MON	TUE	WED	THU	FRI	SAT	
DAY	0	0	05/21/2013	05/22/2013	05/23/2013	0	0	
DATE	0	0	05/21/2013	05/22/2013	05/23/2013	0	0	
TYPE								
HOUR								
	2013 ADT = 56500		ACF = NA					

12A	0	0	0	443	444	0	0	
01A	0	0	0	365	362	0	0	
02A	0	0	0	300	308	0	0	
03A	0	0	0	349	361	0	0	
04A	0	0	0	584	584	0	0	
05A	0	0	0	1507	1512	0	0	
06A	0	0	0	3882	3851	0	0	
07A	0	0	5816	5815	0	0	0	
08A	0	0	5027	5035	0	0	0	
09A	0	0	3482	3482	0	0	0	
10A	0	0	3093	3085	0	0	0	
11A	0	0	3209	3202	0	0	0	
12P	0	0	3272	3276	0	0	0	
01P	0	0	3296	3282	0	0	0	
02P	0	0	3636	3627	0	0	0	
03P	0	0	3718	3713	0	0	0	
04P	0	0	3586	3582	0	0	0	
05P	0	0	3147	3144	0	0	0	
06P	0	0	2865	2861	0	0	0	
07P	0	0	2324	2321	0	0	0	
08P	0	0	1998	2013	0	0	0	
09P	0	0	1626	1619	0	0	0	
10P	0	0	1164	1162	0	0	0	
11P	0	0	800	797	0	0	0	
TOT	0	0	52059	59446	7422	0	0	

STATE OF CONNECTICUT
DEPARTMENT OF TRANSPORTATION
BUREAU OF POLICY AND PLANNING
PLANNING INVENTORY AND DATA

TRAFFIC RECORDER DATA

TOWN OF EAST HARTFORD	ROUTE 84						DIRECTION W
WB OFF RAMP TO DARLIN ST FROM I-84	SUN	MON	TUE	WED	THU	FRI	SAT
DAY	0	05/13/2013	05/14/2013	05/15/2013	0	0	0
DATE							
TYPE							
HOUR							
	2013 ADT = 700	ACF = NA					

12A	0	0	4	4	0	0	0
01A	0	0	1	3	0	0	0
02A	0	0	0	1	0	0	0
03A	0	0	3	1	0	0	0
04A	0	0	2	2	0	0	0
05A	0	0	12	14	0	0	0
06A	0	57	72	0	0	0	0
07A	0	161	162	0	0	0	0
08A	0	161	149	0	0	0	0
09A	0	75	81	0	0	0	0
10A	0	37	48	0	0	0	0
11A	0	19	29	0	0	0	0
12P	0	36	32	0	0	0	0
01P	0	30	42	0	0	0	0
02P	0	26	31	0	0	0	0
03P	0	18	23	0	0	0	0
04P	0	23	19	0	0	0	0
05P	0	9	17	0	0	0	0
06P	0	6	15	0	0	0	0
07P	0	15	13	0	0	0	0
08P	0	17	11	0	0	0	0
09P	0	3	4	0	0	0	0
10P	0	3	0	0	0	0	0
11P	0	3	3	0	0	0	0
TOT	0	699	773	25	0	0	0

STATE OF CONNECTICUT
DEPARTMENT OF TRANSPORTATION
BUREAU OF POLICY AND PLANNING
PLANNING INVENTORY AND DATA

TRAFFIC RECORDER DATA

TOWN OF EAST HARTFORD	ROUTE 84						DIRECTION W
WB ON RAMP FROM US 44 WB (CT BLVD)	SUN	MON	TUE	WED	THU	FRI	SAT
DAY	0	0	05/07/2013	05/08/2013	05/09/2013	0	0
DATE							
TYPE							
HOUR							
	2013 ADT = 7500		ACF = NA				

12A	0	0	0	29	44	0	0
01A	0	0	0	27	20	0	0
02A	0	0	0	18	17	0	0
03A	0	0	0	13	18	0	0
04A	0	0	0	21	27	0	0
05A	0	0	0	79	85	0	0
06A	0	0	202	190	0	0	0
07A	0	0	766	687	0	0	0
08A	0	0	882	867	0	0	0
09A	0	0	466	428	0	0	0
10A	0	0	411	418	0	0	0
11A	0	0	494	492	0	0	0
12P	0	0	544	531	0	0	0
01P	0	0	494	491	0	0	0
02P	0	0	529	554	0	0	0
03P	0	0	716	637	0	0	0
04P	0	0	814	747	0	0	0
05P	0	0	640	658	0	0	0
06P	0	0	390	370	0	0	0
07P	0	0	269	258	0	0	0
08P	0	0	222	225	0	0	0
09P	0	0	160	154	0	0	0
10P	0	0	110	120	0	0	0
11P	0	0	69	78	0	0	0
TOT	0	0	8178	8092	211	0	0

STATE OF CONNECTICUT
DEPARTMENT OF TRANSPORTATION
BUREAU OF POLICY AND PLANNING
PLANNING INVENTORY AND DATA

TRAFFIC RECORDER DATA

TOWN OF EAST HARTFORD	ROUTE 84						DIRECTION E
EB OFF RAMP TO EAST RIVER DR (EXIT 53)	SUN	MON	TUE	WED	THU	FRI	SAT
DAY	0	0	05/07/2013	05/08/2013	05/09/2013	0	0
DATE							
TYPE							
HOUR							
	2013 ADT = 3400		ACF = NA				

12A	0	0	0	24	23	0	0
01A	0	0	0	15	11	0	0
02A	0	0	0	6	5	0	0
03A	0	0	0	6	9	0	0
04A	0	0	0	13	12	0	0
05A	0	0	0	54	32	0	0
06A	0	0	221	253	0	0	0
07A	0	0	480	461	0	0	0
08A	0	0	498	498	0	0	0
09A	0	0	245	276	0	0	0
10A	0	0	185	212	0	0	0
11A	0	0	197	190	0	0	0
12P	0	0	226	228	0	0	0
01P	0	0	204	223	0	0	0
02P	0	0	208	215	0	0	0
03P	0	0	218	201	0	0	0
04P	0	0	204	210	0	0	0
05P	0	0	245	255	0	0	0
06P	0	0	109	101	0	0	0
07P	0	0	95	79	0	0	0
08P	0	0	77	75	0	0	0
09P	0	0	60	65	0	0	0
10P	0	0	42	45	0	0	0
11P	0	0	35	32	0	0	0
TOT	0	0	3549	3737	92	0	0

STATE OF CONNECTICUT
DEPARTMENT OF TRANSPORTATION
BUREAU OF POLICY AND PLANNING
PLANNING INVENTORY AND DATA

TRAFFIC RECORDER DATA

TOWN OF EAST HARTFORD	ROUTE 84						DIRECTION E
EB OFF RAMP TO US 44 EB (EXIT 53 CT BLVD)	SUN	MON	TUE	WED	THU	FRI	SAT
DAY	0	0	05/07/2013	05/08/2013	05/09/2013	0	0
DATE	0	0	05/07/2013	05/08/2013	05/09/2013	0	0
TYPE							
HOUR							
	2013 ADT = 5600		ACF = NA				

12A	0	0	0	51	43	0	0
01A	0	0	0	48	20	0	0
02A	0	0	0	20	14	0	0
03A	0	0	0	21	10	0	0
04A	0	0	0	47	40	0	0
05A	0	0	0	103	98	0	0
06A	0	0	325	321	0	0	0
07A	0	0	406	392	0	0	0
08A	0	0	425	413	0	0	0
09A	0	0	381	388	0	0	0
10A	0	0	336	346	0	0	0
11A	0	0	385	377	0	0	0
12P	0	0	414	411	0	0	0
01P	0	0	370	386	0	0	0
02P	0	0	403	410	0	0	0
03P	0	0	441	457	0	0	0
04P	0	0	461	467	0	0	0
05P	0	0	430	423	0	0	0
06P	0	0	286	277	0	0	0
07P	0	0	228	226	0	0	0
08P	0	0	204	201	0	0	0
09P	0	0	161	161	0	0	0
10P	0	0	100	101	0	0	0
11P	0	0	96	98	0	0	0
TOT	0	0	5852	6145	225	0	0

STATE OF CONNECTICUT
DEPARTMENT OF TRANSPORTATION
BUREAU OF POLICY AND PLANNING
PLANNING INVENTORY AND DATA

TRAFFIC RECORDER DATA

TOWN OF EAST HARTFORD	ROUTE 84						DIRECTION E
EB ON RAMP FROM EAST RIVER DRIVE	SUN	MON	TUE	WED	THU	FRI	SAT
DAY	0	0	05/07/2013	05/08/2013	05/09/2013	0	0
DATE							
TYPE							
HOUR							
	2013 ADT = 400		ACF = NA				

12A	0	0	0	0	1	0	0
01A	0	0	0	0	0	0	0
02A	0	0	0	1	0	0	0
03A	0	0	0	0	0	0	0
04A	0	0	0	0	2	0	0
05A	0	0	0	0	7	0	0
06A	0	0	5	3	0	0	0
07A	0	0	9	10	0	0	0
08A	0	0	28	15	0	0	0
09A	0	0	15	16	0	0	0
10A	0	0	18	17	0	0	0
11A	0	0	27	26	0	0	0
12P	0	0	42	41	0	0	0
01P	0	0	29	31	0	0	0
02P	0	0	37	29	0	0	0
03P	0	0	62	54	0	0	0
04P	0	0	76	80	0	0	0
05P	0	0	49	41	0	0	0
06P	0	0	14	21	0	0	0
07P	0	0	12	10	0	0	0
08P	0	0	10	15	0	0	0
09P	0	0	8	4	0	0	0
10P	0	0	0	4	0	0	0
11P	0	0	1	2	0	0	0
TOT	0	0	442	420	10	0	0

STATE OF CONNECTICUT
DEPARTMENT OF TRANSPORTATION
BUREAU OF POLICY AND PLANNING
PLANNING INVENTORY AND DATA

TRAFFIC RECORDER DATA

TOWN OF EAST HARTFORD	ROUTE 84							DIRECTION E
EB OFF RAMP TO ROUTE 2 EB (EXIT 55)	SUN	MON	TUE	WED	THU	FRI	SAT	
DAY	0	06/17/2013	06/18/2013	06/19/2013	0	0	0	
DATE								
TYPE								
HOUR								
	2013 ADT = 20600		ACF = NA					

12A	0	0	200	232	0	0	0	
01A	0	0	119	145	0	0	0	
02A	0	0	75	61	0	0	0	
03A	0	0	77	74	0	0	0	
04A	0	0	135	126	0	0	0	
05A	0	492	459	489	0	0	0	
06A	0	1145	1108	1121	0	0	0	
07A	0	1539	1476	1512	0	0	0	
08A	0	1436	1456	1517	0	0	0	
09A	0	1140	1098	0	0	0	0	
10A	0	1114	1093	0	0	0	0	
11A	0	1123	1190	0	0	0	0	
12P	0	1241	1233	0	0	0	0	
01P	0	1226	1240	0	0	0	0	
02P	0	1459	1529	0	0	0	0	
03P	0	1902	1715	0	0	0	0	
04P	0	2207	2217	0	0	0	0	
05P	0	1907	1919	0	0	0	0	
06P	0	1316	1505	0	0	0	0	
07P	0	987	999	0	0	0	0	
08P	0	746	763	0	0	0	0	
09P	0	560	575	0	0	0	0	
10P	0	451	435	0	0	0	0	
11P	0	326	301	0	0	0	0	
TOT	0	22317	22917	5277	0	0	0	

STATE OF CONNECTICUT
DEPARTMENT OF TRANSPORTATION
BUREAU OF POLICY AND PLANNING
PLANNING INVENTORY AND DATA

TRAFFIC RECORDER DATA

TOWN OF EAST HARTFORD	ROUTE 84						DIRECTION W
WB ON RAMP FROM ROUTE 2 WB	SUN	MON	TUE	WED	THU	FRI	SAT
DAY	0	06/10/2013	06/11/2013	06/12/2013	0	0	0
DATE							
TYPE							
HOUR							
	2013 ADT = 20000		ACF = NA				

12A	0	0	164	206	0	0	0
01A	0	0	104	124	0	0	0
02A	0	0	89	102	0	0	0
03A	0	0	87	91	0	0	0
04A	0	0	221	217	0	0	0
05A	0	0	714	696	0	0	0
06A	0	1674	1665	1656	0	0	0
07A	0	1831	1816	1805	0	0	0
08A	0	1781	1758	1769	0	0	0
09A	0	1241	1384	1346	0	0	0
10A	0	1147	1151	0	0	0	0
11A	0	1098	1111	0	0	0	0
12P	0	1099	1122	0	0	0	0
01P	0	1116	1160	0	0	0	0
02P	0	1420	1420	0	0	0	0
03P	0	1649	1621	0	0	0	0
04P	0	1464	1437	0	0	0	0
05P	0	1414	1403	0	0	0	0
06P	0	1183	1145	0	0	0	0
07P	0	757	794	0	0	0	0
08P	0	711	655	0	0	0	0
09P	0	516	520	0	0	0	0
10P	0	412	423	0	0	0	0
11P	0	305	299	0	0	0	0
TOT	0	20818	22263	8012	0	0	0

STATE OF CONNECTICUT
DEPARTMENT OF TRANSPORTATION
BUREAU OF POLICY AND PLANNING
PLANNING INVENTORY AND DATA

TRAFFIC RECORDER DATA

TOWN OF EAST HARTFORD		ROUTE 84						DIRECTION W
WB ON RAMP FROM SR 500 SB		SUN	MON	TUE	WED	THU	FRI	SAT
DAY	DATE	0	05/13/2013	05/14/2013	05/15/2013	0	0	0
TYPE	HOUR	2013 ADT = 4200		ACF = NA				

12A		0	0	24	30	0	0	0
01A		0	0	17	18	0	0	0
02A		0	0	11	15	0	0	0
03A		0	0	19	12	0	0	0
04A		0	0	17	19	0	0	0
05A		0	106	109	0	0	0	0
06A		0	308	289	0	0	0	0
07A		0	340	368	0	0	0	0
08A		0	355	373	0	0	0	0
09A		0	249	280	0	0	0	0
10A		0	237	242	0	0	0	0
11A		0	248	266	0	0	0	0
12P		0	207	246	0	0	0	0
01P		0	254	234	0	0	0	0
02P		0	300	335	0	0	0	0
03P		0	368	392	0	0	0	0
04P		0	327	348	0	0	0	0
05P		0	316	311	0	0	0	0
06P		0	256	238	0	0	0	0
07P		0	180	178	0	0	0	0
08P		0	148	189	0	0	0	0
09P		0	86	117	0	0	0	0
10P		0	94	114	0	0	0	0
11P		0	63	65	0	0	0	0
TOT		0	4442	4782	94	0	0	0

STATE OF CONNECTICUT
DEPARTMENT OF TRANSPORTATION
BUREAU OF POLICY AND PLANNING
PLANNING INVENTORY AND DATA

TRAFFIC RECORDER DATA

TOWN OF EAST HARTFORD ROUTE 84 DIRECTION W

WB OFF RAMP TO ROUTE 2 WB (EXIT 54)

DAY	SUN	MON	TUE	WED	THU	FRI	SAT
DATE	0	05/13/2013	05/14/2013	0	0	0	0
TYPE							
HOUR							

2013 ADT = 8400 ACF = NA

12A	0	0	26	0	0	0	0
01A	0	0	16	0	0	0	0
02A	0	0	14	0	0	0	0
03A	0	0	13	0	0	0	0
04A	0	0	39	0	0	0	0
05A	0	0	189	0	0	0	0
06A	0	854	851	0	0	0	0
07A	0	1785	1801	0	0	0	0
08A	0	1806	0	0	0	0	0
09A	0	766	0	0	0	0	0
10A	0	366	0	0	0	0	0
11A	0	312	0	0	0	0	0
12P	0	351	0	0	0	0	0
01P	0	369	0	0	0	0	0
02P	0	374	0	0	0	0	0
03P	0	366	0	0	0	0	0
04P	0	370	0	0	0	0	0
05P	0	317	0	0	0	0	0
06P	0	264	0	0	0	0	0
07P	0	198	0	0	0	0	0
08P	0	165	0	0	0	0	0
09P	0	129	0	0	0	0	0
10P	0	110	0	0	0	0	0
11P	0	76	0	0	0	0	0
TOT	0	8978	2949	0	0	0	0

STATE OF CONNECTICUT
DEPARTMENT OF TRANSPORTATION
BUREAU OF POLICY AND PLANNING
PLANNING INVENTORY AND DATA

TRAFFIC RECORDER DATA

TOWN OF EAST HARTFORD	ROUTE 84						DIRECTION E
EB OFF RAMP TO SR 500 NB (EXIT 56)	SUN	MON	TUE	WED	THU	FRI	SAT
DAY	0	05/13/2013	05/14/2013	05/15/2013	0	0	0
DATE							
TYPE							
HOUR							
	2013 ADT = 4100		ACF = NA				

12A	0	0	49	43	0	0	0
01A	0	0	36	34	0	0	0
02A	0	0	26	22	0	0	0
03A	0	0	13	16	0	0	0
04A	0	0	39	37	0	0	0
05A	0	117	95	0	0	0	0
06A	0	220	200	0	0	0	0
07A	0	267	265	0	0	0	0
08A	0	221	244	0	0	0	0
09A	0	216	242	0	0	0	0
10A	0	214	228	0	0	0	0
11A	0	241	213	0	0	0	0
12P	0	206	252	0	0	0	0
01P	0	257	246	0	0	0	0
02P	0	287	293	0	0	0	0
03P	0	369	336	0	0	0	0
04P	0	371	317	0	0	0	0
05P	0	336	353	0	0	0	0
06P	0	265	277	0	0	0	0
07P	0	222	208	0	0	0	0
08P	0	195	236	0	0	0	0
09P	0	148	167	0	0	0	0
10P	0	106	116	0	0	0	0
11P	0	87	114	0	0	0	0
TOT	0	4345	4565	152	0	0	0

STATE OF CONNECTICUT
 DEPARTMENT OF TRANSPORTATION
 BUREAU OF POLICY AND PLANNING
 PLANNING INVENTORY AND DATA

TRAFFIC RECORDER DATA

TOWN OF EAST HARTFORD	ROUTE 84							DIRECTION W
WB OFF RAMP TO ROUTE 2 EB (EXIT 55)	SUN	MON	TUE	WED	THU	FRI	SAT	
DAY	0	05/13/2013	05/14/2013	05/15/2013	0	0	0	
DATE								
TYPE								
HOUR								
	2013 ADT = 6000		ACF = NA					

12A	0	0	28	38	0	0	0	
01A	0	0	18	26	0	0	0	
02A	0	0	11	19	0	0	0	
03A	0	0	12	19	0	0	0	
04A	0	0	38	36	0	0	0	
05A	0	0	80	75	0	0	0	
06A	0	279	280	0	0	0	0	
07A	0	460	467	0	0	0	0	
08A	0	486	488	0	0	0	0	
09A	0	380	382	0	0	0	0	
10A	0	326	319	0	0	0	0	
11A	0	360	356	0	0	0	0	
12P	0	366	361	0	0	0	0	
01P	0	419	428	0	0	0	0	
02P	0	456	453	0	0	0	0	
03P	0	508	512	0	0	0	0	
04P	0	521	527	0	0	0	0	
05P	0	506	502	0	0	0	0	
06P	0	368	361	0	0	0	0	
07P	0	317	322	0	0	0	0	
08P	0	273	285	0	0	0	0	
09P	0	189	186	0	0	0	0	
10P	0	112	137	0	0	0	0	
11P	0	70	78	0	0	0	0	
TOT	0	6396	6631	213	0	0	0	

STATE OF CONNECTICUT
DEPARTMENT OF TRANSPORTATION
BUREAU OF POLICY AND PLANNING
PLANNING INVENTORY AND DATA

TRAFFIC RECORDER DATA

TOWN OF EAST HARTFORD	ROUTE 84						DIRECTION E
EB ON RAMP FROM ROUTE 2 EB	SUN	MON	TUE	WED	THU	FRI	SAT
DAY	0	05/13/2013	05/14/2013	05/15/2013	0	0	0
DATE							
TYPE							
HOUR							
	2013 ADT = 7500		ACF = NA				

12A	0	0	62	74	0	0	0
01A	0	0	41	36	0	0	0
02A	0	0	17	15	0	0	0
03A	0	0	20	12	0	0	0
04A	0	0	12	21	0	0	0
05A	0	0	35	42	0	0	0
06A	0	125	132	0	0	0	0
07A	0	199	176	0	0	0	0
08A	0	217	243	0	0	0	0
09A	0	188	196	0	0	0	0
10A	0	223	227	0	0	0	0
11A	0	321	319	0	0	0	0
12P	0	384	365	0	0	0	0
01P	0	342	348	0	0	0	0
02P	0	326	470	0	0	0	0
03P	0	707	946	0	0	0	0
04P	0	1485	1515	0	0	0	0
05P	0	1575	1519	0	0	0	0
06P	0	585	633	0	0	0	0
07P	0	375	370	0	0	0	0
08P	0	265	276	0	0	0	0
09P	0	167	276	0	0	0	0
10P	0	120	143	0	0	0	0
11P	0	126	121	0	0	0	0
TOT	0	7730	8462	200	0	0	0

STATE OF CONNECTICUT
DEPARTMENT OF TRANSPORTATION
BUREAU OF POLICY AND PLANNING
PLANNING INVENTORY AND DATA

TRAFFIC RECORDER DATA

TOWN OF EAST HARTFORD		ROUTE 84						DIRECTION E
EB ON RAMP FROM ROUTE 2 WB		SUN	MON	TUE	WED	THU	FRI	SAT
DAY	DATE	0	05/13/2013	05/14/2013	05/15/2013	0	0	0
TYPE	HOUR	2013 ADT = 7400		ACF = NA				

12A		0	0	34	49	0	0	0
01A		0	0	37	30	0	0	0
02A		0	0	27	21	0	0	0
03A		0	0	14	18	0	0	0
04A		0	0	49	32	0	0	0
05A		0	0	114	89	0	0	0
06A		0	222	210	0	0	0	0
07A		0	372	363	0	0	0	0
08A		0	365	373	0	0	0	0
09A		0	385	389	0	0	0	0
10A		0	382	388	0	0	0	0
11A		0	343	351	0	0	0	0
12P		0	548	550	0	0	0	0
01P		0	499	500	0	0	0	0
02P		0	555	543	0	0	0	0
03P		0	710	724	0	0	0	0
04P		0	1028	1020	0	0	0	0
05P		0	958	948	0	0	0	0
06P		0	538	563	0	0	0	0
07P		0	358	354	0	0	0	0
08P		0	238	247	0	0	0	0
09P		0	202	191	0	0	0	0
10P		0	120	115	0	0	0	0
11P		0	75	76	0	0	0	0
TOT		0	7898	8180	239	0	0	0

STATE OF CONNECTICUT
DEPARTMENT OF TRANSPORTATION
BUREAU OF POLICY AND PLANNING
PLANNING INVENTORY AND DATA

TRAFFIC RECORDER DATA

TOWN OF EAST HARTFORD	ROUTE 84						DIRECTION W	
WB OFF RAMP TO ROUTE 15 SB (EXIT 57)	SUN	MON	TUE	WED	THU	FRI	SAT	
DAY	0	0	05/14/2013	05/15/2013	05/16/2013	0	0	
DATE								
TYPE								
HOUR								
	2013 ADT = 30800		ACF = NA					

12A	0	0	0	281	287	0	0	
01A	0	0	0	215	224	0	0	
02A	0	0	0	204	209	0	0	
03A	0	0	0	247	290	0	0	
04A	0	0	0	407	391	0	0	
05A	0	0	0	946	912	0	0	
06A	0	0	0	2215	2164	0	0	
07A	0	0	3468	3593	0	0	0	
08A	0	0	3071	2808	0	0	0	
09A	0	0	1787	1741	0	0	0	
10A	0	0	1581	1587	0	0	0	
11A	0	0	1728	1657	0	0	0	
12P	0	0	1695	1805	0	0	0	
01P	0	0	1679	1828	0	0	0	
02P	0	0	2032	2028	0	0	0	
03P	0	0	2141	2198	0	0	0	
04P	0	0	2263	2259	0	0	0	
05P	0	0	2138	2098	0	0	0	
06P	0	0	1488	1660	0	0	0	
07P	0	0	1228	1227	0	0	0	
08P	0	0	1048	1061	0	0	0	
09P	0	0	815	932	0	0	0	
10P	0	0	608	577	0	0	0	
11P	0	0	379	427	0	0	0	
TOT	0	0	29149	34001	4477	0	0	

STATE OF CONNECTICUT
DEPARTMENT OF TRANSPORTATION
BUREAU OF POLICY AND PLANNING
PLANNING INVENTORY AND DATA

TRAFFIC RECORDER DATA

TOWN OF EAST HARTFORD		ROUTE 84						DIRECTION E
EB ON RAMP FROM ROUTE 15 NB		SUN	MON	TUE	WED	THU	FRI	SAT
DAY	DATE	0	0	05/14/2013	05/15/2013	05/16/2013	0	0
TYPE	HOUR	2013 ADT = 29800		ACF = NA				

12A		0	0	0	380	371	0	0
01A		0	0	0	286	296	0	0
02A		0	0	0	327	318	0	0
03A		0	0	0	343	337	0	0
04A		0	0	0	451	446	0	0
05A		0	0	0	633	596	0	0
06A		0	0	0	1203	1207	0	0
07A		0	0	1644	1659	0	0	0
08A		0	0	1764	1772	0	0	0
09A		0	0	1524	1494	0	0	0
10A		0	0	1448	1542	0	0	0
11A		0	0	1594	1597	0	0	0
12P		0	0	1694	1660	0	0	0
01P		0	0	1783	1793	0	0	0
02P		0	0	2094	2082	0	0	0
03P		0	0	2560	2581	0	0	0
04P		0	0	2983	3030	0	0	0
05P		0	0	3063	3074	0	0	0
06P		0	0	1933	1951	0	0	0
07P		0	0	1287	1402	0	0	0
08P		0	0	1290	1283	0	0	0
09P		0	0	1004	1005	0	0	0
10P		0	0	772	754	0	0	0
11P		0	0	540	573	0	0	0
TOT		0	0	28977	32875	3571	0	0

STATE OF CONNECTICUT
DEPARTMENT OF TRANSPORTATION
BUREAU OF POLICY AND PLANNING
PLANNING INVENTORY AND DATA

TRAFFIC RECORDER DATA

TOWN OF EAST HARTFORD	ROUTE 84							DIRECTION W
WB ON RAMP FROM SR 518 (ROBERTS ST)	SUN	MON	TUE	WED	THU	FRI	SAT	
DAY	0	0	0	05/15/2013	05/16/2013	05/17/2013	0	
DATE								
TYPE								
HOUR								
	2013 ADT = 7100		ACF = NA					

12A	0	0	0	0	44	64	0	
01A	0	0	0	0	18	46	0	
02A	0	0	0	0	26	34	0	
03A	0	0	0	0	18	29	0	
04A	0	0	0	0	37	33	0	
05A	0	0	0	0	138	140	0	
06A	0	0	0	0	355	291	0	
07A	0	0	0	564	633	0	0	
08A	0	0	0	525	610	0	0	
09A	0	0	0	374	370	0	0	
10A	0	0	0	358	367	0	0	
11A	0	0	0	415	420	0	0	
12P	0	0	0	456	484	0	0	
01P	0	0	0	443	525	0	0	
02P	0	0	0	587	541	0	0	
03P	0	0	0	619	583	0	0	
04P	0	0	0	549	546	0	0	
05P	0	0	0	440	509	0	0	
06P	0	0	0	416	428	0	0	
07P	0	0	0	375	394	0	0	
08P	0	0	0	301	339	0	0	
09P	0	0	0	242	287	0	0	
10P	0	0	0	150	226	0	0	
11P	0	0	0	111	115	0	0	
TOT	0	0	0	6925	8013	637	0	

STATE OF CONNECTICUT
DEPARTMENT OF TRANSPORTATION
BUREAU OF POLICY AND PLANNING
PLANNING INVENTORY AND DATA

TRAFFIC RECORDER DATA

TOWN OF EAST HARTFORD	ROUTE 84						DIRECTION W
WB OFF RAMP TO SR 518 (EXIT 58 ROBERTS ST)	SUN	MON	TUE	WED	THU	FRI	SAT
DAY	0	0	0	05/15/2013	05/16/2013	05/17/2013	0
DATE							
TYPE							
HOUR							
	2013 ADT = 4600		ACF = NA				

12A	0	0	0	0	22	36	0
01A	0	0	0	0	6	19	0
02A	0	0	0	0	7	13	0
03A	0	0	0	0	7	13	0
04A	0	0	0	0	44	38	0
05A	0	0	0	0	148	130	0
06A	0	0	0	418	446	0	0
07A	0	0	0	845	619	0	0
08A	0	0	0	746	640	0	0
09A	0	0	0	318	331	0	0
10A	0	0	0	208	204	0	0
11A	0	0	0	196	205	0	0
12P	0	0	0	262	319	0	0
01P	0	0	0	247	251	0	0
02P	0	0	0	261	255	0	0
03P	0	0	0	243	265	0	0
04P	0	0	0	227	253	0	0
05P	0	0	0	245	288	0	0
06P	0	0	0	186	206	0	0
07P	0	0	0	143	153	0	0
08P	0	0	0	131	144	0	0
09P	0	0	0	98	128	0	0
10P	0	0	0	61	78	0	0
11P	0	0	0	59	58	0	0
TOT	0	0	0	4894	5077	249	0

STATE OF CONNECTICUT
DEPARTMENT OF TRANSPORTATION
BUREAU OF POLICY AND PLANNING
PLANNING INVENTORY AND DATA

TRAFFIC RECORDER DATA

TOWN OF EAST HARTFORD	ROUTE 84						DIRECTION E
EB OFF RAMP TO SR 518 (EXIT 58 ROBERTS ST)	SUN	MON	TUE	WED	THU	FRI	SAT
DAY	0	0	0	05/15/2013	05/16/2013	0	0
DATE							
TYPE							
HOUR							
	2013 ADT = 6900		ACF = NA				

12A	0	0	0	0	65	0	0
01A	0	0	0	0	42	0	0
02A	0	0	0	0	27	0	0
03A	0	0	0	0	26	0	0
04A	0	0	0	0	35	0	0
05A	0	0	0	0	61	0	0
06A	0	0	0	307	303	0	0
07A	0	0	0	504	503	0	0
08A	0	0	0	459	450	0	0
09A	0	0	0	317	325	0	0
10A	0	0	0	361	359	0	0
11A	0	0	0	414	412	0	0
12P	0	0	0	501	0	0	0
01P	0	0	0	509	0	0	0
02P	0	0	0	510	0	0	0
03P	0	0	0	557	0	0	0
04P	0	0	0	595	0	0	0
05P	0	0	0	641	0	0	0
06P	0	0	0	447	0	0	0
07P	0	0	0	344	0	0	0
08P	0	0	0	299	0	0	0
09P	0	0	0	250	0	0	0
10P	0	0	0	191	0	0	0
11P	0	0	0	171	0	0	0
TOT	0	0	0	7377	2608	0	0

STATE OF CONNECTICUT
DEPARTMENT OF TRANSPORTATION
BUREAU OF POLICY AND PLANNING
PLANNING INVENTORY AND DATA

TRAFFIC RECORDER DATA

TOWN OF EAST HARTFORD	ROUTE 84							DIRECTION E
EB ON RAMP FROM SR 518 (ROBERTS ST)	SUN	MON	TUE	WED	THU	FRI	SAT	
DAY	0	0	0	05/15/2013	05/16/2013	05/17/2013	0	
DATE								
TYPE								
HOUR								
	2013 ADT = 4300		ACF = NA					

12A	0	0	0	0	50	56	0	
01A	0	0	0	0	19	25	0	
02A	0	0	0	0	12	15	0	
03A	0	0	0	0	6	4	0	
04A	0	0	0	0	25	5	0	
05A	0	0	0	0	38	51	0	
06A	0	0	0	73	59	0	0	
07A	0	0	0	117	97	0	0	
08A	0	0	0	148	145	0	0	
09A	0	0	0	138	159	0	0	
10A	0	0	0	145	140	0	0	
11A	0	0	0	242	246	0	0	
12P	0	0	0	242	267	0	0	
01P	0	0	0	210	232	0	0	
02P	0	0	0	279	287	0	0	
03P	0	0	0	525	544	0	0	
04P	0	0	0	642	669	0	0	
05P	0	0	0	721	773	0	0	
06P	0	0	0	381	368	0	0	
07P	0	0	0	225	244	0	0	
08P	0	0	0	165	166	0	0	
09P	0	0	0	115	102	0	0	
10P	0	0	0	60	69	0	0	
11P	0	0	0	60	61	0	0	
TOT	0	0	0	4488	4778	156	0	

STATE OF CONNECTICUT
DEPARTMENT OF TRANSPORTATION
BUREAU OF POLICY AND PLANNING
PLANNING INVENTORY AND DATA

TRAFFIC RECORDER DATA

TOWN OF EAST HARTFORD	ROUTE 84							DIRECTION E
EB ON RAMP FROM SR 500 SB	SUN	MON	TUE	WED	THU	FRI	SAT	
DAY	0	05/13/2013	05/14/2013	05/15/2013	0	0	0	
DATE								
TYPE								
HOUR								
	2013 ADT = 1600		ACF = NA					

12A	0	0	11	13	0	0	0	
01A	0	0	2	3	0	0	0	
02A	0	0	2	4	0	0	0	
03A	0	0	0	1	0	0	0	
04A	0	0	4	5	0	0	0	
05A	0	0	13	17	0	0	0	
06A	0	21	33	0	0	0	0	
07A	0	70	62	0	0	0	0	
08A	0	75	75	0	0	0	0	
09A	0	100	83	0	0	0	0	
10A	0	86	98	0	0	0	0	
11A	0	99	105	0	0	0	0	
12P	0	97	114	0	0	0	0	
01P	0	93	109	0	0	0	0	
02P	0	125	146	0	0	0	0	
03P	0	173	175	0	0	0	0	
04P	0	194	221	0	0	0	0	
05P	0	185	164	0	0	0	0	
06P	0	113	102	0	0	0	0	
07P	0	68	78	0	0	0	0	
08P	0	66	63	0	0	0	0	
09P	0	40	43	0	0	0	0	
10P	0	23	35	0	0	0	0	
11P	0	7	19	0	0	0	0	
TOT	0	1635	1757	43	0	0	0	

STATE OF CONNECTICUT
DEPARTMENT OF TRANSPORTATION
BUREAU OF POLICY AND PLANNING
PLANNING INVENTORY AND DATA

TRAFFIC RECORDER DATA

TOWN OF EAST HARTFORD	ROUTE 84						DIRECTION W
WB OFF RAMP TO SR 500 NB (EXIT 56)	SUN	MON	TUE	WED	THU	FRI	SAT
DAY	0	05/13/2013	05/14/2013	05/15/2013	0	0	0
DATE							
TYPE							
HOUR							
	2013 ADT = 2000		ACF = NA				

12A	0	0	7	12	0	0	0
01A	0	0	6	9	0	0	0
02A	0	0	0	4	0	0	0
03A	0	0	5	2	0	0	0
04A	0	0	7	11	0	0	0
05A	0	0	54	49	0	0	0
06A	0	111	115	0	0	0	0
07A	0	259	262	0	0	0	0
08A	0	302	300	0	0	0	0
09A	0	165	163	0	0	0	0
10A	0	114	118	0	0	0	0
11A	0	132	128	0	0	0	0
12P	0	136	140	0	0	0	0
01P	0	151	160	0	0	0	0
02P	0	125	127	0	0	0	0
03P	0	140	143	0	0	0	0
04P	0	132	131	0	0	0	0
05P	0	97	97	0	0	0	0
06P	0	82	88	0	0	0	0
07P	0	57	54	0	0	0	0
08P	0	47	45	0	0	0	0
09P	0	41	36	0	0	0	0
10P	0	22	30	0	0	0	0
11P	0	16	20	0	0	0	0
TOT	0	2129	2236	87	0	0	0

STATE OF CONNECTICUT
DEPARTMENT OF TRANSPORTATION
BUREAU OF POLICY AND PLANNING
PLANNING INVENTORY AND DATA

TRAFFIC RECORDER DATA

TOWN OF EAST HARTFORD	ROUTE 84						DIRECTION W
WB ON RAMP FROM US 5 NB (MAIN ST)	SUN	MON	TUE	WED	THU	FRI	SAT
DAY	0	0	05/14/2013	05/15/2013	05/16/2013	0	0
DATE							
TYPE							
HOUR							
	2013 ADT = 1800		ACF = NA				

12A	0	0	0	31	34	0	0
01A	0	0	0	19	11	0	0
02A	0	0	0	12	18	0	0
03A	0	0	0	9	5	0	0
04A	0	0	0	25	26	0	0
05A	0	0	52	61	0	0	0
06A	0	0	102	100	0	0	0
07A	0	0	122	122	0	0	0
08A	0	0	131	132	0	0	0
09A	0	0	117	111	0	0	0
10A	0	0	126	124	0	0	0
11A	0	0	89	85	0	0	0
12P	0	0	120	131	0	0	0
01P	0	0	157	155	0	0	0
02P	0	0	143	149	0	0	0
03P	0	0	169	165	0	0	0
04P	0	0	147	140	0	0	0
05P	0	0	98	105	0	0	0
06P	0	0	91	95	0	0	0
07P	0	0	73	75	0	0	0
08P	0	0	66	61	0	0	0
09P	0	0	56	57	0	0	0
10P	0	0	36	39	0	0	0
11P	0	0	24	25	0	0	0
TOT	0	0	1919	2028	94	0	0

STATE OF CONNECTICUT
 DEPARTMENT OF TRANSPORTATION
 BUREAU OF POLICY AND PLANNING
 PLANNING INVENTORY AND DATA

TRAFFIC RECORDER DATA

TOWN OF EAST HARTFORD	ROUTE 84							DIRECTION E
EB HOV ON RAMP FROM SR 502 (SILVER LANE)	SUN	MON	TUE	WED	THU	FRI	SAT	
DAY	0	0	05/14/2013	05/15/2013	05/16/2013	0	0	
DATE								
TYPE								
HOUR								
	2013 ADT = 200		ACF = NA					

12A	0	0	0	2	0	0	0	
01A	0	0	0	1	2	0	0	
02A	0	0	0	0	1	0	0	
03A	0	0	0	0	0	0	0	
04A	0	0	0	0	0	0	0	
05A	0	0	0	0	7	0	0	
06A	0	0	1	3	0	0	0	
07A	0	0	4	2	0	0	0	
08A	0	0	9	6	0	0	0	
09A	0	0	4	12	0	0	0	
10A	0	0	6	11	0	0	0	
11A	0	0	7	11	0	0	0	
12P	0	0	8	7	0	0	0	
01P	0	0	2	10	0	0	0	
02P	0	0	16	9	0	0	0	
03P	0	0	16	17	0	0	0	
04P	0	0	25	28	0	0	0	
05P	0	0	34	30	0	0	0	
06P	0	0	14	22	0	0	0	
07P	0	0	16	10	0	0	0	
08P	0	0	11	8	0	0	0	
09P	0	0	6	6	0	0	0	
10P	0	0	4	3	0	0	0	
11P	0	0	1	3	0	0	0	
TOT	0	0	184	201	10	0	0	

STATE OF CONNECTICUT
DEPARTMENT OF TRANSPORTATION
BUREAU OF POLICY AND PLANNING
PLANNING INVENTORY AND DATA

TRAFFIC RECORDER DATA

TOWN OF EAST HARTFORD	ROUTE 84						DIRECTION E
(EB HOV LA)WEST OF HOV ON RAMP FROM SR 502	SUN	MON	TUE	WED	THU	FRI	SAT
DAY	0	0	09/03/2013	09/04/2013	09/05/2013	0	0
DATE							
TYPE							
HOUR							
	2013 ADT = 3300		ACF = NA				

12A	0	0	0	14	14	0	0
01A	0	0	0	3	2	0	0
02A	0	0	0	4	5	0	0
03A	0	0	0	2	1	0	0
04A	0	0	0	2	1	0	0
05A	0	0	0	14	16	0	0
06A	0	0	0	26	29	0	0
07A	0	0	0	36	39	0	0
08A	0	0	0	77	78	0	0
09A	0	0	96	97	0	0	0
10A	0	0	106	104	0	0	0
11A	0	0	160	150	0	0	0
12P	0	0	237	246	0	0	0
01P	0	0	227	230	0	0	0
02P	0	0	212	198	0	0	0
03P	0	0	312	317	0	0	0
04P	0	0	621	612	0	0	0
05P	0	0	631	623	0	0	0
06P	0	0	258	266	0	0	0
07P	0	0	148	150	0	0	0
08P	0	0	93	95	0	0	0
09P	0	0	91	92	0	0	0
10P	0	0	52	49	0	0	0
11P	0	0	16	18	0	0	0
TOT	0	0	3260	3425	185	0	0

STATE OF CONNECTICUT
DEPARTMENT OF TRANSPORTATION
BUREAU OF POLICY AND PLANNING
PLANNING INVENTORY AND DATA

TRAFFIC RECORDER DATA

TOWN OF EAST HARTFORD	ROUTE 84						DIRECTION W
(WB HOV LA) WEST OF HOV OFF RAMP TO SR 502	SUN	MON	TUE	WED	THU	FRI	SAT
DAY	0	0	0	05/15/2013	05/16/2013	05/17/2013	0
DATE							
TYPE							
HOUR							
	2013 ADT = 3700		ACF = NA				

12A	0	0	0	0	35	30	0
01A	0	0	0	0	14	16	0
02A	0	0	0	0	1	1	0
03A	0	0	0	0	1	2	0
04A	0	0	0	0	2	2	0
05A	0	0	0	0	48	43	0
06A	0	0	0	0	205	211	0
07A	0	0	0	613	611	0	0
08A	0	0	0	558	553	0	0
09A	0	0	0	223	216	0	0
10A	0	0	0	145	136	0	0
11A	0	0	0	154	148	0	0
12P	0	0	0	184	178	0	0
01P	0	0	0	179	176	0	0
02P	0	0	0	197	192	0	0
03P	0	0	0	210	204	0	0
04P	0	0	0	209	213	0	0
05P	0	0	0	230	219	0	0
06P	0	0	0	173	178	0	0
07P	0	0	0	153	162	0	0
08P	0	0	0	134	144	0	0
09P	0	0	0	134	142	0	0
10P	0	0	0	90	88	0	0
11P	0	0	0	33	29	0	0
TOT	0	0	0	3619	3895	305	0

STATE OF CONNECTICUT
DEPARTMENT OF TRANSPORTATION
BUREAU OF POLICY AND PLANNING
PLANNING INVENTORY AND DATA

TRAFFIC RECORDER DATA

TOWN OF EAST HARTFORD	ROUTE 84						DIRECTION W
WB HOV OFF RAMP TO SR 502 (SILVER LANE)	SUN	MON	TUE	WED	THU	FRI	SAT
DAY	0	0	05/14/2013	05/15/2013	05/16/2013	0	0
DATE	0	0	05/14/2013	05/15/2013	05/16/2013	0	0
TYPE							
HOUR							
	2013 ADT = 300		ACF = NA				

12A	0	0	0	2	1	0	0
01A	0	0	0	3	1	0	0
02A	0	0	0	1	1	0	0
03A	0	0	0	0	0	0	0
04A	0	0	0	1	0	0	0
05A	0	0	0	1	5	0	0
06A	0	0	7	6	0	0	0
07A	0	0	44	57	0	0	0
08A	0	0	83	87	0	0	0
09A	0	0	7	6	0	0	0
10A	0	0	9	5	0	0	0
11A	0	0	7	10	0	0	0
12P	0	0	8	13	0	0	0
01P	0	0	10	9	0	0	0
02P	0	0	15	15	0	0	0
03P	0	0	16	13	0	0	0
04P	0	0	14	8	0	0	0
05P	0	0	20	17	0	0	0
06P	0	0	20	23	0	0	0
07P	0	0	17	16	0	0	0
08P	0	0	16	14	0	0	0
09P	0	0	11	6	0	0	0
10P	0	0	6	4	0	0	0
11P	0	0	4	5	0	0	0
TOT	0	0	314	322	8	0	0

STATE OF CONNECTICUT
DEPARTMENT OF TRANSPORTATION
BUREAU OF POLICY AND PLANNING
PLANNING INVENTORY AND DATA

TRAFFIC RECORDER DATA

TOWN OF EAST HARTFORD	ROUTE 84						DIRECTION E
(EB HOV LA) EAST OF HOV OFF RAMP TO I-384	SUN	MON	TUE	WED	THU	FRI	SAT
DAY	0	0	05/21/2013	05/22/2013	05/23/2013	0	0
DATE							
TYPE							
HOUR							
	2013 ADT = 2900		ACF = NA				

12A	0	0	0	8	4	0	0
01A	0	0	0	3	1	0	0
02A	0	0	0	2	4	0	0
03A	0	0	0	1	1	0	0
04A	0	0	0	1	4	0	0
05A	0	0	0	7	9	0	0
06A	0	0	0	29	19	0	0
07A	0	0	44	56	0	0	0
08A	0	0	66	83	0	0	0
09A	0	0	85	75	0	0	0
10A	0	0	98	71	0	0	0
11A	0	0	118	106	0	0	0
12P	0	0	114	160	0	0	0
01P	0	0	145	136	0	0	0
02P	0	0	180	147	0	0	0
03P	0	0	331	334	0	0	0
04P	0	0	695	453	0	0	0
05P	0	0	695	567	0	0	0
06P	0	0	269	218	0	0	0
07P	0	0	117	118	0	0	0
08P	0	0	99	99	0	0	0
09P	0	0	50	75	0	0	0
10P	0	0	31	35	0	0	0
11P	0	0	12	21	0	0	0
TOT	0	0	3149	2805	42	0	0

STATE OF CONNECTICUT
DEPARTMENT OF TRANSPORTATION
BUREAU OF POLICY AND PLANNING
PLANNING INVENTORY AND DATA

TRAFFIC RECORDER DATA

TOWN OF EAST HARTFORD		ROUTE 84						DIRECTION E
EB HOV OFF RAMP TO I-384 EB HOV LANE		SUN	MON	TUE	WED	THU	FRI	SAT
DAY	DATE	0	0	0	05/29/2013	05/30/2013	05/31/2013	0
TYPE	HOUR	2013 ADT = 600		ACF = NA				

12A		0	0	0	0	0	2	0
01A		0	0	0	0	0	2	0
02A		0	0	0	0	0	1	0
03A		0	0	0	0	0	0	0
04A		0	0	0	0	0	1	0
05A		0	0	0	0	4	2	0
06A		0	0	0	0	7	12	0
07A		0	0	0	10	5	0	0
08A		0	0	0	13	17	0	0
09A		0	0	0	11	5	0	0
10A		0	0	0	14	13	0	0
11A		0	0	0	25	15	0	0
12P		0	0	0	23	26	0	0
01P		0	0	0	32	24	0	0
02P		0	0	0	26	31	0	0
03P		0	0	0	82	84	0	0
04P		0	0	0	123	124	0	0
05P		0	0	0	118	113	0	0
06P		0	0	0	52	57	0	0
07P		0	0	0	32	37	0	0
08P		0	0	0	34	34	0	0
09P		0	0	0	23	25	0	0
10P		0	0	0	11	11	0	0
11P		0	0	0	2	8	0	0
TOT		0	0	0	631	640	20	0

STATE OF CONNECTICUT
 DEPARTMENT OF TRANSPORTATION
 BUREAU OF POLICY AND PLANNING
 PLANNING INVENTORY AND DATA

TRAFFIC RECORDER DATA

TOWN OF EAST HARTFORD	ROUTE 84							DIRECTION W
WB HOV ON RAMP FROM I-384 HOV LANE	SUN	MON	TUE	WED	THU	FRI	SAT	
DAY	0	0	0	05/29/2013	05/30/2013	05/31/2013	0	
DATE								
TYPE								
HOUR								
	2013 ADT = 1100		ACF = NA					

12A	0	0	0	0	2	1	0	
01A	0	0	0	0	0	0	0	
02A	0	0	0	0	2	2	0	
03A	0	0	0	0	0	2	0	
04A	0	0	0	0	1	3	0	
05A	0	0	0	0	13	21	0	
06A	0	0	0	0	102	103	0	
07A	0	0	0	0	327	0	0	
08A	0	0	0	237	225	0	0	
09A	0	0	0	49	57	0	0	
10A	0	0	0	30	37	0	0	
11A	0	0	0	29	27	0	0	
12P	0	0	0	31	47	0	0	
01P	0	0	0	38	40	0	0	
02P	0	0	0	34	36	0	0	
03P	0	0	0	56	56	0	0	
04P	0	0	0	59	66	0	0	
05P	0	0	0	64	71	0	0	
06P	0	0	0	45	42	0	0	
07P	0	0	0	31	26	0	0	
08P	0	0	0	13	18	0	0	
09P	0	0	0	19	12	0	0	
10P	0	0	0	8	13	0	0	
11P	0	0	0	6	4	0	0	
TOT	0	0	0	749	1224	132	0	

STATE OF CONNECTICUT
DEPARTMENT OF TRANSPORTATION
BUREAU OF POLICY AND PLANNING
PLANNING INVENTORY AND DATA

TRAFFIC RECORDER DATA

TOWN OF EAST HARTFORD	ROUTE 84						DIRECTION W
(WB HOV LA) EAST OF HOV ON RAMP FROM I-384	SUN	MON	TUE	WED	THU	FRI	SAT
DAY	0	0	05/21/2013	05/22/2013	0	0	0
DATE	0	0	05/21/2013	05/22/2013	0	0	0
TYPE							
HOUR							
	2013 ADT = 2900		ACF = NA				

12A	0	0	0	35	0	0	0
01A	0	0	0	17	0	0	0
02A	0	0	0	3	0	0	0
03A	0	0	0	3	0	0	0
04A	0	0	0	2	0	0	0
05A	0	0	0	23	0	0	0
06A	0	0	0	113	0	0	0
07A	0	0	421	432	0	0	0
08A	0	0	406	416	0	0	0
09A	0	0	148	135	0	0	0
10A	0	0	150	120	0	0	0
11A	0	0	130	129	0	0	0
12P	0	0	114	113	0	0	0
01P	0	0	138	136	0	0	0
02P	0	0	153	174	0	0	0
03P	0	0	184	187	0	0	0
04P	0	0	214	185	0	0	0
05P	0	0	165	0	0	0	0
06P	0	0	177	0	0	0	0
07P	0	0	105	0	0	0	0
08P	0	0	113	0	0	0	0
09P	0	0	130	0	0	0	0
10P	0	0	72	0	0	0	0
11P	0	0	44	0	0	0	0
TOT	0	0	2864	2223	0	0	0

STATE OF CONNECTICUT
 DEPARTMENT OF TRANSPORTATION
 BUREAU OF POLICY AND PLANNING
 PLANNING INVENTORY AND DATA

TRAFFIC RECORDER DATA

TOWN OF EAST HARTFORD	ROUTE 84						DIRECTION E
EB ON RAMP FROM SR 518 SB (ROBERTS ST)	SUN	MON	TUE	WED	THU	FRI	SAT
DAY	0	0	0	05/15/2013	05/16/2013	05/17/2013	0
DATE	0	0	0	05/15/2013	05/16/2013	05/17/2013	0
TYPE							
HOUR							
	2013 ADT = 1600		ACF = NA				

12A	0	0	0	0	11	26	0
01A	0	0	0	0	5	10	0
02A	0	0	0	0	4	19	0
03A	0	0	0	0	3	9	0
04A	0	0	0	0	20	6	0
05A	0	0	0	0	32	37	0
06A	0	0	0	33	31	0	0
07A	0	0	0	57	39	0	0
08A	0	0	0	68	74	0	0
09A	0	0	0	78	95	0	0
10A	0	0	0	83	67	0	0
11A	0	0	0	86	91	0	0
12P	0	0	0	93	104	0	0
01P	0	0	0	97	130	0	0
02P	0	0	0	92	111	0	0
03P	0	0	0	99	123	0	0
04P	0	0	0	156	186	0	0
05P	0	0	0	143	184	0	0
06P	0	0	0	89	197	0	0
07P	0	0	0	80	158	0	0
08P	0	0	0	62	101	0	0
09P	0	0	0	57	115	0	0
10P	0	0	0	32	67	0	0
11P	0	0	0	25	41	0	0
TOT	0	0	0	1430	1989	107	0

STATE OF CONNECTICUT
DEPARTMENT OF TRANSPORTATION
BUREAU OF POLICY AND PLANNING
PLANNING INVENTORY AND DATA

TRAFFIC RECORDER DATA

TOWN OF EAST HARTFORD	ROUTE 84						DIRECTION E
(EB HOV LANE) AT FORBES STREET UNDERPASS	SUN	MON	TUE	WED	THU	FRI	SAT
DAY	0	0	09/03/2013	09/04/2013	09/05/2013	0	0
DATE							
TYPE							
HOUR							
	2013 ADT = 3500		ACF = NA				

12A	0	0	0	11	10	0	0
01A	0	0	0	6	4	0	0
02A	0	0	0	2	2	0	0
03A	0	0	0	4	5	0	0
04A	0	0	0	3	3	0	0
05A	0	0	0	9	13	0	0
06A	0	0	0	34	34	0	0
07A	0	0	0	65	69	0	0
08A	0	0	0	83	85	0	0
09A	0	0	93	94	0	0	0
10A	0	0	117	120	0	0	0
11A	0	0	157	160	0	0	0
12P	0	0	159	162	0	0	0
01P	0	0	149	140	0	0	0
02P	0	0	198	209	0	0	0
03P	0	0	353	353	0	0	0
04P	0	0	666	678	0	0	0
05P	0	0	812	796	0	0	0
06P	0	0	334	322	0	0	0
07P	0	0	137	128	0	0	0
08P	0	0	106	111	0	0	0
09P	0	0	72	74	0	0	0
10P	0	0	27	30	0	0	0
11P	0	0	10	22	0	0	0
TOT	0	0	3390	3616	225	0	0

STATE OF CONNECTICUT
 DEPARTMENT OF TRANSPORTATION
 BUREAU OF POLICY AND PLANNING
 PLANNING INVENTORY AND DATA

TRAFFIC RECORDER DATA

TOWN OF EAST HARTFORD	ROUTE 84						DIRECTION W
(WB HOV LANE) AT FORBES STREET UNDERPASS	SUN	MON	TUE	WED	THU	FRI	SAT
DAY	0	0	09/03/2013	09/04/2013	09/05/2013	0	0
DATE							
TYPE							
HOUR							
	2013 ADT = 4000		ACF = NA				

12A	0	0	0	25	17	0	0
01A	0	0	0	3	0	0	0
02A	0	0	0	4	1	0	0
03A	0	0	0	1	0	0	0
04A	0	0	0	3	2	0	0
05A	0	0	0	30	21	0	0
06A	0	0	0	201	163	0	0
07A	0	0	0	664	660	0	0
08A	0	0	0	562	472	0	0
09A	0	0	195	194	0	0	0
10A	0	0	172	160	0	0	0
11A	0	0	228	230	0	0	0
12P	0	0	229	228	0	0	0
01P	0	0	230	234	0	0	0
02P	0	0	142	152	0	0	0
03P	0	0	257	253	0	0	0
04P	0	0	238	241	0	0	0
05P	0	0	288	276	0	0	0
06P	0	0	184	179	0	0	0
07P	0	0	131	146	0	0	0
08P	0	0	132	141	0	0	0
09P	0	0	129	138	0	0	0
10P	0	0	65	65	0	0	0
11P	0	0	22	17	0	0	0
TOT	0	0	2642	4147	1336	0	0

STATE OF CONNECTICUT
 DEPARTMENT OF TRANSPORTATION
 BUREAU OF POLICY AND PLANNING
 PLANNING INVENTORY AND DATA

TRAFFIC RECORDER DATA

TOWN OF EAST HARTFORD	ROUTE 84							DIRECTION W
WB ON RAMP FROM SR 518 WB (ROBERTS ST)	SUN	MON	TUE	WED	THU	FRI	SAT	
DAY	0	0	0	05/15/2013	05/16/2013	05/17/2013	0	
DATE								
TYPE								
HOUR								
	2013 ADT = 5000		ACF = NA					

12A	0	0	0	0	33	50	0	
01A	0	0	0	0	16	37	0	
02A	0	0	0	0	19	22	0	
03A	0	0	0	0	15	27	0	
04A	0	0	0	0	30	31	0	
05A	0	0	0	0	115	117	0	
06A	0	0	0	271	297	0	0	
07A	0	0	0	466	525	0	0	
08A	0	0	0	417	492	0	0	
09A	0	0	0	290	277	0	0	
10A	0	0	0	250	262	0	0	
11A	0	0	0	283	290	0	0	
12P	0	0	0	272	327	0	0	
01P	0	0	0	301	352	0	0	
02P	0	0	0	378	382	0	0	
03P	0	0	0	404	374	0	0	
04P	0	0	0	355	364	0	0	
05P	0	0	0	273	321	0	0	
06P	0	0	0	292	281	0	0	
07P	0	0	0	239	268	0	0	
08P	0	0	0	201	222	0	0	
09P	0	0	0	175	206	0	0	
10P	0	0	0	115	184	0	0	
11P	0	0	0	91	92	0	0	
TOT	0	0	0	5073	5744	284	0	

STATE OF CONNECTICUT
 DEPARTMENT OF TRANSPORTATION
 BUREAU OF POLICY AND PLANNING
 PLANNING INVENTORY AND DATA

TRAFFIC RECORDER DATA

TOWN OF EAST HARTFORD	ROUTE 84							DIRECTION W
WB ON RAMP FROM SR 518 EB (ROBERTS ST)	SUN	MON	TUE	WED	THU	FRI	SAT	
DAY	0	0	0	05/15/2013	05/16/2013	05/17/2013	0	
DATE	0	0	0	05/15/2013	05/16/2013	05/17/2013	0	
TYPE								
HOUR								
	2013 ADT = 2100		ACF = NA					

12A	0	0	0	0	10	14	0	
01A	0	0	0	0	2	7	0	
02A	0	0	0	0	8	13	0	
03A	0	0	0	0	3	2	0	
04A	0	0	0	0	9	3	0	
05A	0	0	0	0	27	27	0	
06A	0	0	0	56	61	0	0	
07A	0	0	0	105	113	0	0	
08A	0	0	0	103	122	0	0	
09A	0	0	0	88	95	0	0	
10A	0	0	0	109	110	0	0	
11A	0	0	0	130	125	0	0	
12P	0	0	0	190	164	0	0	
01P	0	0	0	147	165	0	0	
02P	0	0	0	208	162	0	0	
03P	0	0	0	221	212	0	0	
04P	0	0	0	191	183	0	0	
05P	0	0	0	171	188	0	0	
06P	0	0	0	131	148	0	0	
07P	0	0	0	130	129	0	0	
08P	0	0	0	98	114	0	0	
09P	0	0	0	68	79	0	0	
10P	0	0	0	31	39	0	0	
11P	0	0	0	20	24	0	0	
TOT	0	0	0	2197	2292	66	0	

STATE OF CONNECTICUT
 DEPARTMENT OF TRANSPORTATION
 BUREAU OF POLICY AND PLANNING
 PLANNING INVENTORY AND DATA

TRAFFIC RECORDER DATA

TOWN OF EAST HARTFORD	ROUTE 84							DIRECTION E
EB OFF RAMP TO I-384 EB	SUN	MON	TUE	WED	THU	FRI	SAT	
DAY	0	0	09/03/2013	09/04/2013	0	0	0	
DATE								
TYPE								
HOUR								
	2013 ADT = 20600		ACF = NA					

12A	0	0	0	192	0	0	0	
01A	0	0	0	91	0	0	0	
02A	0	0	0	59	0	0	0	
03A	0	0	55	47	0	0	0	
04A	0	0	93	107	0	0	0	
05A	0	0	219	228	0	0	0	
06A	0	0	557	0	0	0	0	
07A	0	0	870	0	0	0	0	
08A	0	0	925	0	0	0	0	
09A	0	0	934	0	0	0	0	
10A	0	0	925	0	0	0	0	
11A	0	0	927	0	0	0	0	
12P	0	0	1104	0	0	0	0	
01P	0	0	1122	0	0	0	0	
02P	0	0	1244	0	0	0	0	
03P	0	0	2019	0	0	0	0	
04P	0	0	2414	0	0	0	0	
05P	0	0	2620	0	0	0	0	
06P	0	0	1672	0	0	0	0	
07P	0	0	1061	0	0	0	0	
08P	0	0	809	0	0	0	0	
09P	0	0	656	0	0	0	0	
10P	0	0	455	0	0	0	0	
11P	0	0	255	0	0	0	0	
TOT	0	0	20936	724	0	0	0	

STATE OF CONNECTICUT
DEPARTMENT OF TRANSPORTATION
BUREAU OF POLICY AND PLANNING
PLANNING INVENTORY AND DATA

TRAFFIC RECORDER DATA

TOWN OF EAST HARTFORD		ROUTE 84						DIRECTION W
WB ON RAMP FROM I-384 WB		SUN	MON	TUE	WED	THU	FRI	SAT
DAY	DATE	0	0	09/03/2013	09/04/2013	09/05/2013	0	0
TYPE	HOUR	2013 ADT = 21000		ACF = NA				

12A		0	0	0	103	109	0	0
01A		0	0	0	62	78	0	0
02A		0	0	0	51	56	0	0
03A		0	0	0	73	86	0	0
04A		0	0	0	190	192	0	0
05A		0	0	0	646	651	0	0
06A		0	0	1904	1907	0	0	0
07A		0	0	3206	3199	0	0	0
08A		0	0	2502	2510	0	0	0
09A		0	0	1352	1358	0	0	0
10A		0	0	1052	1033	0	0	0
11A		0	0	1008	1019	0	0	0
12P		0	0	1001	1014	0	0	0
01P		0	0	1005	999	0	0	0
02P		0	0	1100	1108	0	0	0
03P		0	0	1106	1109	0	0	0
04P		0	0	1100	1105	0	0	0
05P		0	0	1042	1033	0	0	0
06P		0	0	912	908	0	0	0
07P		0	0	608	607	0	0	0
08P		0	0	620	611	0	0	0
09P		0	0	522	525	0	0	0
10P		0	0	317	331	0	0	0
11P		0	0	206	196	0	0	0
TOT		0	0	20563	21697	1172	0	0

STATE OF CONNECTICUT
DEPARTMENT OF TRANSPORTATION
BUREAU OF POLICY AND PLANNING
PLANNING INVENTORY AND DATA

TRAFFIC RECORDER DATA

TOWN OF EAST HARTFORD	ROUTE 84						DIRECTION E
EAST OF ROUTE 2 EB OFF RAMP	SUN	MON	TUE	WED	THU	FRI	SAT
DAY	0	05/13/2013	05/14/2013	05/15/2013	0	0	0
DATE							
TYPE							
HOUR							
	2013 ADT = 42500		ACF = NA				

12A	0	0	608	605	0	0	0
01A	0	0	459	471	0	0	0
02A	0	0	406	402	0	0	0
03A	0	0	393	418	0	0	0
04A	0	0	467	455	0	0	0
05A	0	852	806	0	0	0	0
06A	0	1663	1659	0	0	0	0
07A	0	2023	2032	0	0	0	0
08A	0	2057	2046	0	0	0	0
09A	0	1993	1982	0	0	0	0
10A	0	2155	2146	0	0	0	0
11A	0	2273	2363	0	0	0	0
12P	0	2688	2642	0	0	0	0
01P	0	2798	2792	0	0	0	0
02P	0	3048	3037	0	0	0	0
03P	0	3877	3864	0	0	0	0
04P	0	4207	4191	0	0	0	0
05P	0	4071	4066	0	0	0	0
06P	0	3004	3012	0	0	0	0
07P	0	2151	2149	0	0	0	0
08P	0	1920	1934	0	0	0	0
09P	0	1567	1547	0	0	0	0
10P	0	1134	1131	0	0	0	0
11P	0	896	899	0	0	0	0
TOT	0	44377	46631	2351	0	0	0

STATE OF CONNECTICUT
DEPARTMENT OF TRANSPORTATION
BUREAU OF POLICY AND PLANNING
PLANNING INVENTORY AND DATA

TRAFFIC RECORDER DATA

TOWN OF EAST HARTFORD	ROUTE 84						DIRECTION E
WEST OF ON RAMP FROM ROUTE 15	SUN	MON	TUE	WED	THU	FRI	SAT
DAY	0	0	05/14/2013	05/15/2013	05/16/2013	0	0
DATE							
TYPE							
HOUR							
	2013 ADT = 44700		ACF = NA				

12A	0	0	0	459	485	0	0
01A	0	0	0	251	300	0	0
02A	0	0	0	200	200	0	0
03A	0	0	0	201	211	0	0
04A	0	0	0	303	285	0	0
05A	0	0	0	661	597	0	0
06A	0	0	0	1416	1364	0	0
07A	0	0	1868	1864	0	0	0
08A	0	0	2089	2079	0	0	0
09A	0	0	2197	2180	0	0	0
10A	0	0	2182	2211	0	0	0
11A	0	0	2503	2519	0	0	0
12P	0	0	2575	2572	0	0	0
01P	0	0	2622	2620	0	0	0
02P	0	0	3223	3224	0	0	0
03P	0	0	4463	4457	0	0	0
04P	0	0	5083	5073	0	0	0
05P	0	0	5056	5036	0	0	0
06P	0	0	3486	3495	0	0	0
07P	0	0	2471	2441	0	0	0
08P	0	0	1985	2024	0	0	0
09P	0	0	1988	1978	0	0	0
10P	0	0	1051	1051	0	0	0
11P	0	0	779	801	0	0	0
TOT	0	0	45621	49116	3442	0	0

STATE OF CONNECTICUT
DEPARTMENT OF TRANSPORTATION
BUREAU OF POLICY AND PLANNING
PLANNING INVENTORY AND DATA

TRAFFIC RECORDER DATA

TOWN OF EAST HARTFORD		ROUTE 84						DIRECTION W
WEST OF OFF RAMP TO ROUTE 15		SUN	MON	TUE	WED	THU	FRI	SAT
DAY	DATE	0	0	05/14/2013	05/15/2013	05/16/2013	0	0
TYPE	HOUR	2013 ADT = 42100		ACF = NA				

12A		0	0	0	295	292	0	0
01A		0	0	0	191	218	0	0
02A		0	0	0	119	126	0	0
03A		0	0	0	169	159	0	0
04A		0	0	0	326	379	0	0
05A		0	0	0	1207	1191	0	0
06A		0	0	0	3531	3563	0	0
07A		0	0	5137	5152	0	0	0
08A		0	0	4346	4433	0	0	0
09A		0	0	2846	2851	0	0	0
10A		0	0	2284	2356	0	0	0
11A		0	0	2247	2325	0	0	0
12P		0	0	2275	2552	0	0	0
01P		0	0	2362	2570	0	0	0
02P		0	0	2748	2770	0	0	0
03P		0	0	2840	2818	0	0	0
04P		0	0	2891	2623	0	0	0
05P		0	0	2347	2250	0	0	0
06P		0	0	2028	2051	0	0	0
07P		0	0	1668	1713	0	0	0
08P		0	0	1469	1470	0	0	0
09P		0	0	1111	1324	0	0	0
10P		0	0	895	881	0	0	0
11P		0	0	571	569	0	0	0
TOT		0	0	40065	46546	5928	0	0

STATE OF CONNECTICUT
DEPARTMENT OF TRANSPORTATION
BUREAU OF POLICY AND PLANNING
PLANNING INVENTORY AND DATA

TRAFFIC RECORDER DATA

TOWN OF EAST HARTFORD		ROUTE 84						DIRECTION E
ON THE BULKELEY BRIDGE		SUN	MON	TUE	WED	THU	FRI	SAT
DAY	DATE	0	06/28/2010	06/29/2010	06/30/2010	0	0	0
TYPE		2010 ADT = 71200		ACF = NA				
HOUR		*****						
12A		0	0	921	928	0	0	0
01A		0	0	615	606	0	0	0
02A		0	0	418	484	0	0	0
03A		0	0	394	388	0	0	0
04A		0	477	488	0	0	0	0
05A		0	1268	1269	0	0	0	0
06A		0	2878	2884	0	0	0	0
07A		0	4254	4256	0	0	0	0
08A		0	4082	4084	0	0	0	0
09A		0	3638	3627	0	0	0	0
10A		0	3584	3583	0	0	0	0
11A		0	3806	3805	0	0	0	0
12P		0	4270	4275	0	0	0	0
01P		0	4312	4301	0	0	0	0
02P		0	4973	5010	0	0	0	0
03P		0	5923	5909	0	0	0	0
04P		0	6529	6527	0	0	0	0
05P		0	6074	6040	0	0	0	0
06P		0	4970	4995	0	0	0	0
07P		0	3505	3521	0	0	0	0
08P		0	3123	3158	0	0	0	0
09P		0	2902	2898	0	0	0	0
10P		0	2074	2124	0	0	0	0
11P		0	1466	1454	0	0	0	0
TOT		0	74108	76556	2406	0	0	0

STATE OF CONNECTICUT
DEPARTMENT OF TRANSPORTATION
BUREAU OF POLICY AND PLANNING
PLANNING INVENTORY AND DATA

TRAFFIC RECORDER DATA

TOWN OF EAST HARTFORD	ROUTE 84							DIRECTION W
ON THE BULKELEY BRIDGE	SUN	MON	TUE	WED	THU	FRI	SAT	
DAY	0	07/12/2010	07/13/2010	07/14/2010	07/15/2010	0	0	
DATE								
TYPE								
HOUR								
	2010 ADT = 69900		ACF = NA					

12A	0	0	958	978	973	0	0	
01A	0	0	617	615	0	0	0	
02A	0	458	486	487	0	0	0	
03A	0	493	462	444	0	0	0	
04A	0	785	760	734	0	0	0	
05A	0	1751	1758	1766	0	0	0	
06A	0	4291	4244	4286	0	0	0	
07A	0	5651	5688	5658	0	0	0	
08A	0	5298	5301	5363	0	0	0	
09A	0	4422	4397	4374	0	0	0	
10A	0	3936	3839	3822	0	0	0	
11A	0	3904	3894	3918	0	0	0	
12P	0	4164	4178	4145	0	0	0	
01P	0	4130	4181	4216	0	0	0	
02P	0	4534	4556	4573	0	0	0	
03P	0	4945	4918	4871	0	0	0	
04P	0	4726	4718	4719	0	0	0	
05P	0	4590	4626	4613	0	0	0	
06P	0	3751	3762	3741	0	0	0	
07P	0	3088	3094	3102	0	0	0	
08P	0	2736	2726	2717	0	0	0	
09P	0	2544	2578	2584	0	0	0	
10P	0	1998	2016	2036	0	0	0	
11P	0	1426	1415	1416	0	0	0	
TOT	0	73621	75172	75178	973	0	0	

STATE OF CONNECTICUT
DEPARTMENT OF TRANSPORTATION
BUREAU OF POLICY AND PLANNING
PLANNING INVENTORY AND DATA

TRAFFIC RECORDER DATA

TOWN OF EAST HARTFORD	ROUTE 84						DIRECTION E
EAST OF I-384 EB OFF RAMP (EXIT 59)	SUN	MON	TUE	WED	THU	FRI	SAT
DAY	0	06/28/2010	06/29/2010	06/30/2010	0	0	0
DATE							
TYPE							
HOUR							
	2010 ADT = 58200		ACF = NA				

12A	0	0	951	948	0	0	0
01A	0	0	684	674	0	0	0
02A	0	0	744	0	0	0	0
03A	0	738	736	0	0	0	0
04A	0	1014	1006	0	0	0	0
05A	0	1504	1525	0	0	0	0
06A	0	2111	2118	0	0	0	0
07A	0	2748	2738	0	0	0	0
08A	0	2940	2922	0	0	0	0
09A	0	2684	2697	0	0	0	0
10A	0	2866	2873	0	0	0	0
11A	0	3121	3134	0	0	0	0
12P	0	3387	3314	0	0	0	0
01P	0	3317	3303	0	0	0	0
02P	0	3692	3721	0	0	0	0
03P	0	4994	4989	0	0	0	0
04P	0	5492	5482	0	0	0	0
05P	0	5585	5574	0	0	0	0
06P	0	4019	4011	0	0	0	0
07P	0	2827	2848	0	0	0	0
08P	0	2397	2412	0	0	0	0
09P	0	2010	2033	0	0	0	0
10P	0	1501	1503	0	0	0	0
11P	0	1252	1230	0	0	0	0
TOT	0	60199	62548	1622	0	0	0

STATE OF CONNECTICUT
DEPARTMENT OF TRANSPORTATION
BUREAU OF POLICY AND PLANNING
PLANNING INVENTORY AND DATA

TRAFFIC RECORDER DATA

TOWN OF EAST HARTFORD		ROUTE 84						DIRECTION W
EAST OF ON RAMP FROM I-384 WB		SUN	MON	TUE	WED	THU	FRI	SAT
DAY	DATE	0	0	0	07/07/2010	07/08/2010	07/09/2010	0
TYPE	HOUR	2010 ADT = 56100		ACF = NA				

12A		0	0	0	0	609	654	0
01A		0	0	0	0	379	501	0
02A		0	0	0	0	339	400	0
03A		0	0	0	0	389	400	0
04A		0	0	0	0	581	0	0
05A		0	0	0	1545	1510	0	0
06A		0	0	0	3893	3830	0	0
07A		0	0	0	5675	5724	0	0
08A		0	0	0	4929	4926	0	0
09A		0	0	0	3526	3574	0	0
10A		0	0	0	3100	3283	0	0
11A		0	0	0	3224	3254	0	0
12P		0	0	0	3317	3341	0	0
01P		0	0	0	3362	3054	0	0
02P		0	0	0	3504	3399	0	0
03P		0	0	0	3379	3621	0	0
04P		0	0	0	3281	3487	0	0
05P		0	0	0	3186	3368	0	0
06P		0	0	0	2717	2787	0	0
07P		0	0	0	2374	2634	0	0
08P		0	0	0	2009	2451	0	0
09P		0	0	0	1840	2125	0	0
10P		0	0	0	1329	1589	0	0
11P		0	0	0	900	1030	0	0
TOT		0	0	0	57090	61284	1955	0

STATE OF CONNECTICUT
DEPARTMENT OF TRANSPORTATION
BUREAU OF POLICY AND PLANNING
PLANNING INVENTORY AND DATA

TRAFFIC RECORDER DATA

TOWN OF EAST HARTFORD	ROUTE 84							DIRECTION W
WB OFF RAMP TO DARLIN ST FROM I-84	SUN	MON	TUE	WED	THU	FRI	SAT	
DAY	0	06/07/2010	06/08/2010	0	0	0	0	
DATE								
TYPE								
HOUR								
	2010 ADT = 900	ACF = NA						

12A	0	0	4	0	0	0	0	
01A	0	0	3	0	0	0	0	
02A	0	0	2	0	0	0	0	
03A	0	1	0	0	0	0	0	
04A	0	4	0	0	0	0	0	
05A	0	14	0	0	0	0	0	
06A	0	60	0	0	0	0	0	
07A	0	214	0	0	0	0	0	
08A	0	195	0	0	0	0	0	
09A	0	101	0	0	0	0	0	
10A	0	30	0	0	0	0	0	
11A	0	37	0	0	0	0	0	
12P	0	48	0	0	0	0	0	
01P	0	62	0	0	0	0	0	
02P	0	45	0	0	0	0	0	
03P	0	24	0	0	0	0	0	
04P	0	29	0	0	0	0	0	
05P	0	29	0	0	0	0	0	
06P	0	25	0	0	0	0	0	
07P	0	22	0	0	0	0	0	
08P	0	16	0	0	0	0	0	
09P	0	12	0	0	0	0	0	
10P	0	1	0	0	0	0	0	
11P	0	6	0	0	0	0	0	
TOT	0	975	9	0	0	0	0	

STATE OF CONNECTICUT
DEPARTMENT OF TRANSPORTATION
BUREAU OF POLICY AND PLANNING
PLANNING INVENTORY AND DATA

TRAFFIC RECORDER DATA

TOWN OF EAST HARTFORD		ROUTE 84						DIRECTION W
WB ON RAMP FROM US 44 WB (CT BLVD)		SUN	MON	TUE	WED	THU	FRI	SAT
DAY	DATE	0	06/14/2010	06/15/2010	0	0	0	0
TYPE	HOUR	2010 ADT = 8400		ACF = NA				

12A		0	0	105	0	0	0	0
01A		0	0	51	0	0	0	0
02A		0	17	0	0	0	0	0
03A		0	21	0	0	0	0	0
04A		0	44	0	0	0	0	0
05A		0	94	0	0	0	0	0
06A		0	229	0	0	0	0	0
07A		0	654	0	0	0	0	0
08A		0	679	0	0	0	0	0
09A		0	479	0	0	0	0	0
10A		0	501	0	0	0	0	0
11A		0	560	0	0	0	0	0
12P		0	623	0	0	0	0	0
01P		0	575	0	0	0	0	0
02P		0	640	0	0	0	0	0
03P		0	792	0	0	0	0	0
04P		0	935	0	0	0	0	0
05P		0	783	0	0	0	0	0
06P		0	428	0	0	0	0	0
07P		0	341	0	0	0	0	0
08P		0	328	0	0	0	0	0
09P		0	248	0	0	0	0	0
10P		0	156	0	0	0	0	0
11P		0	99	0	0	0	0	0
TOT		0	9226	156	0	0	0	0

STATE OF CONNECTICUT
 DEPARTMENT OF TRANSPORTATION
 BUREAU OF POLICY AND PLANNING
 PLANNING INVENTORY AND DATA

TRAFFIC RECORDER DATA

TOWN OF EAST HARTFORD	ROUTE 84							DIRECTION E
EB OFF RAMP TO EAST RIVER DR (EXIT 53)	SUN	MON	TUE	WED	THU	FRI	SAT	
DAY	0	06/14/2010	06/15/2010	0	0	0	0	
DATE								
TYPE								
HOUR								
	2010 ADT = 3400		ACF = NA					

12A	0	0	26	0	0	0	0	
01A	0	0	12	0	0	0	0	
02A	0	5	0	0	0	0	0	
03A	0	7	0	0	0	0	0	
04A	0	16	0	0	0	0	0	
05A	0	61	0	0	0	0	0	
06A	0	265	0	0	0	0	0	
07A	0	490	0	0	0	0	0	
08A	0	516	0	0	0	0	0	
09A	0	262	0	0	0	0	0	
10A	0	204	0	0	0	0	0	
11A	0	168	0	0	0	0	0	
12P	0	184	0	0	0	0	0	
01P	0	192	0	0	0	0	0	
02P	0	207	0	0	0	0	0	
03P	0	229	0	0	0	0	0	
04P	0	197	0	0	0	0	0	
05P	0	217	0	0	0	0	0	
06P	0	124	0	0	0	0	0	
07P	0	123	0	0	0	0	0	
08P	0	110	0	0	0	0	0	
09P	0	88	0	0	0	0	0	
10P	0	53	0	0	0	0	0	
11P	0	35	0	0	0	0	0	
TOT	0	3753	38	0	0	0	0	

STATE OF CONNECTICUT
DEPARTMENT OF TRANSPORTATION
BUREAU OF POLICY AND PLANNING
PLANNING INVENTORY AND DATA

TRAFFIC RECORDER DATA

TOWN OF EAST HARTFORD	ROUTE 84							DIRECTION E
EB OFF RAMP TO US 44 EB (EXIT 53 CT BLVD)	SUN	MON	TUE	WED	THU	FRI	SAT	
DAY	0	06/14/2010	06/15/2010	0	0	0	0	
DATE								
TYPE								
HOUR								
	2010 ADT = 5500		ACF = NA					

12A	0	0	50	0	0	0	0	
01A	0	0	40	0	0	0	0	
02A	0	14	0	0	0	0	0	
03A	0	25	0	0	0	0	0	
04A	0	49	0	0	0	0	0	
05A	0	107	0	0	0	0	0	
06A	0	299	0	0	0	0	0	
07A	0	408	0	0	0	0	0	
08A	0	440	0	0	0	0	0	
09A	0	376	0	0	0	0	0	
10A	0	368	0	0	0	0	0	
11A	0	387	0	0	0	0	0	
12P	0	423	0	0	0	0	0	
01P	0	386	0	0	0	0	0	
02P	0	422	0	0	0	0	0	
03P	0	440	0	0	0	0	0	
04P	0	463	0	0	0	0	0	
05P	0	377	0	0	0	0	0	
06P	0	239	0	0	0	0	0	
07P	0	226	0	0	0	0	0	
08P	0	183	0	0	0	0	0	
09P	0	150	0	0	0	0	0	
10P	0	133	0	0	0	0	0	
11P	0	98	0	0	0	0	0	
TOT	0	6013	90	0	0	0	0	

STATE OF CONNECTICUT
 DEPARTMENT OF TRANSPORTATION
 BUREAU OF POLICY AND PLANNING
 PLANNING INVENTORY AND DATA

TRAFFIC RECORDER DATA

TOWN OF EAST HARTFORD	ROUTE 84							DIRECTION E
EB ON RAMP FROM EAST RIVER DRIVE	SUN	MON	TUE	WED	THU	FRI	SAT	
DAY	0	06/14/2010	06/15/2010	0	0	0	0	
DATE								
TYPE								
HOUR								
	2010 ADT = 400		ACF = NA					

12A	0	0	5	0	0	0	0	
01A	0	0	1	0	0	0	0	
02A	0	3	0	0	0	0	0	
03A	0	0	0	0	0	0	0	
04A	0	1	0	0	0	0	0	
05A	0	0	0	0	0	0	0	
06A	0	5	0	0	0	0	0	
07A	0	14	0	0	0	0	0	
08A	0	8	0	0	0	0	0	
09A	0	20	0	0	0	0	0	
10A	0	15	0	0	0	0	0	
11A	0	23	0	0	0	0	0	
12P	0	39	0	0	0	0	0	
01P	0	18	0	0	0	0	0	
02P	0	39	0	0	0	0	0	
03P	0	56	0	0	0	0	0	
04P	0	86	0	0	0	0	0	
05P	0	56	0	0	0	0	0	
06P	0	22	0	0	0	0	0	
07P	0	12	0	0	0	0	0	
08P	0	6	0	0	0	0	0	
09P	0	4	0	0	0	0	0	
10P	0	1	0	0	0	0	0	
11P	0	1	0	0	0	0	0	
TOT	0	429	6	0	0	0	0	

STATE OF CONNECTICUT
 DEPARTMENT OF TRANSPORTATION
 BUREAU OF POLICY AND PLANNING
 PLANNING INVENTORY AND DATA

TRAFFIC RECORDER DATA

TOWN OF EAST HARTFORD	ROUTE 84							DIRECTION E
EB OFF RAMP TO ROUTE 2 EB (EXIT 55)	SUN	MON	TUE	WED	THU	FRI	SAT	
DAY	0	06/07/2010	06/08/2010	0	0	0	0	
DATE								
TYPE								
HOUR								
	2010 ADT = 21200		ACF = NA					

12A	0	0	215	0	0	0	0	
01A	0	0	113	0	0	0	0	
02A	0	0	67	0	0	0	0	
03A	0	73	0	0	0	0	0	
04A	0	157	0	0	0	0	0	
05A	0	406	0	0	0	0	0	
06A	0	1026	0	0	0	0	0	
07A	0	1508	0	0	0	0	0	
08A	0	1404	0	0	0	0	0	
09A	0	1231	0	0	0	0	0	
10A	0	1107	0	0	0	0	0	
11A	0	1174	0	0	0	0	0	
12P	0	1283	0	0	0	0	0	
01P	0	1236	0	0	0	0	0	
02P	0	1472	0	0	0	0	0	
03P	0	1938	0	0	0	0	0	
04P	0	2231	0	0	0	0	0	
05P	0	2040	0	0	0	0	0	
06P	0	1548	0	0	0	0	0	
07P	0	969	0	0	0	0	0	
08P	0	809	0	0	0	0	0	
09P	0	695	0	0	0	0	0	
10P	0	437	0	0	0	0	0	
11P	0	376	0	0	0	0	0	
TOT	0	23120	395	0	0	0	0	

STATE OF CONNECTICUT
 DEPARTMENT OF TRANSPORTATION
 BUREAU OF POLICY AND PLANNING
 PLANNING INVENTORY AND DATA

TRAFFIC RECORDER DATA

TOWN OF EAST HARTFORD	ROUTE 84							DIRECTION W
WB ON RAMP FROM ROUTE 2 WB	SUN	MON	TUE	WED	THU	FRI	SAT	
DAY	0	06/07/2010	06/08/2010	0	0	0	0	
DATE								
TYPE								
HOUR								
	2010 ADT = 20600		ACF = NA					

12A	0	0	207	0	0	0	0	
01A	0	0	135	0	0	0	0	
02A	0	121	0	0	0	0	0	
03A	0	114	0	0	0	0	0	
04A	0	255	0	0	0	0	0	
05A	0	713	0	0	0	0	0	
06A	0	1682	0	0	0	0	0	
07A	0	1783	0	0	0	0	0	
08A	0	1698	0	0	0	0	0	
09A	0	1316	0	0	0	0	0	
10A	0	1067	0	0	0	0	0	
11A	0	1076	0	0	0	0	0	
12P	0	1192	0	0	0	0	0	
01P	0	1095	0	0	0	0	0	
02P	0	1419	0	0	0	0	0	
03P	0	1643	0	0	0	0	0	
04P	0	1640	0	0	0	0	0	
05P	0	1668	0	0	0	0	0	
06P	0	1191	0	0	0	0	0	
07P	0	888	0	0	0	0	0	
08P	0	753	0	0	0	0	0	
09P	0	552	0	0	0	0	0	
10P	0	436	0	0	0	0	0	
11P	0	285	0	0	0	0	0	
TOT	0	22587	342	0	0	0	0	

STATE OF CONNECTICUT
DEPARTMENT OF TRANSPORTATION
BUREAU OF POLICY AND PLANNING
PLANNING INVENTORY AND DATA

TRAFFIC RECORDER DATA

TOWN OF EAST HARTFORD	ROUTE 84							DIRECTION W
WB ON RAMP FROM SR 500 SB	SUN	MON	TUE	WED	THU	FRI	SAT	
DAY	0	0	06/15/2010	06/16/2010	0	0	0	
DATE	0	0	06/15/2010	06/16/2010	0	0	0	
TYPE								
HOUR								
	2010 ADT = 3600		ACF = NA					

12A	0	0	0	44	0	0	0	
01A	0	0	0	17	0	0	0	
02A	0	0	0	19	0	0	0	
03A	0	0	17	0	0	0	0	
04A	0	0	45	0	0	0	0	
05A	0	0	90	0	0	0	0	
06A	0	0	226	0	0	0	0	
07A	0	0	297	0	0	0	0	
08A	0	0	285	0	0	0	0	
09A	0	0	238	0	0	0	0	
10A	0	0	181	0	0	0	0	
11A	0	0	179	0	0	0	0	
12P	0	0	202	0	0	0	0	
01P	0	0	214	0	0	0	0	
02P	0	0	267	0	0	0	0	
03P	0	0	276	0	0	0	0	
04P	0	0	296	0	0	0	0	
05P	0	0	254	0	0	0	0	
06P	0	0	185	0	0	0	0	
07P	0	0	177	0	0	0	0	
08P	0	0	156	0	0	0	0	
09P	0	0	153	0	0	0	0	
10P	0	0	95	0	0	0	0	
11P	0	0	59	0	0	0	0	
TOT	0	0	3892	80	0	0	0	

STATE OF CONNECTICUT
 DEPARTMENT OF TRANSPORTATION
 BUREAU OF POLICY AND PLANNING
 PLANNING INVENTORY AND DATA

TRAFFIC RECORDER DATA

TOWN OF EAST HARTFORD ROUTE 84 DIRECTION W

WB OFF RAMP TO ROUTE 2 WB (EXIT 54)

DAY	SUN	MON	TUE	WED	THU	FRI	SAT
DATE	0	0	06/15/2010	06/16/2010	0	0	0

TYPE
 HOUR

2010 ADT = 8200 ACF = NA

12A	0	0	0	32	0	0	0
01A	0	0	0	28	0	0	0
02A	0	0	0	16	0	0	0
03A	0	0	11	0	0	0	0
04A	0	0	27	0	0	0	0
05A	0	0	180	0	0	0	0
06A	0	0	826	0	0	0	0
07A	0	0	1804	0	0	0	0
08A	0	0	1672	0	0	0	0
09A	0	0	652	0	0	0	0
10A	0	0	393	0	0	0	0
11A	0	0	356	0	0	0	0
12P	0	0	386	0	0	0	0
01P	0	0	413	0	0	0	0
02P	0	0	411	0	0	0	0
03P	0	0	332	0	0	0	0
04P	0	0	308	0	0	0	0
05P	0	0	371	0	0	0	0
06P	0	0	283	0	0	0	0
07P	0	0	187	0	0	0	0
08P	0	0	134	0	0	0	0
09P	0	0	126	0	0	0	0
10P	0	0	112	0	0	0	0
11P	0	0	66	0	0	0	0
TOT	0	0	9050	76	0	0	0

STATE OF CONNECTICUT
 DEPARTMENT OF TRANSPORTATION
 BUREAU OF POLICY AND PLANNING
 PLANNING INVENTORY AND DATA

TRAFFIC RECORDER DATA

TOWN OF EAST HARTFORD	ROUTE 84							DIRECTION E
EB OFF RAMP TO SR 500 NB (EXIT 56)	SUN	MON	TUE	WED	THU	FRI	SAT	
DAY	0	06/14/2010	06/15/2010	0	0	0	0	
DATE								
TYPE								
HOUR								
	2010 ADT = 3900		ACF = NA					

12A	0	0	58	0	0	0	0	
01A	0	0	44	0	0	0	0	
02A	0	0	25	0	0	0	0	
03A	0	16	0	0	0	0	0	
04A	0	24	0	0	0	0	0	
05A	0	92	0	0	0	0	0	
06A	0	183	0	0	0	0	0	
07A	0	226	0	0	0	0	0	
08A	0	233	0	0	0	0	0	
09A	0	182	0	0	0	0	0	
10A	0	208	0	0	0	0	0	
11A	0	206	0	0	0	0	0	
12P	0	209	0	0	0	0	0	
01P	0	239	0	0	0	0	0	
02P	0	277	0	0	0	0	0	
03P	0	325	0	0	0	0	0	
04P	0	388	0	0	0	0	0	
05P	0	317	0	0	0	0	0	
06P	0	227	0	0	0	0	0	
07P	0	186	0	0	0	0	0	
08P	0	190	0	0	0	0	0	
09P	0	186	0	0	0	0	0	
10P	0	150	0	0	0	0	0	
11P	0	103	0	0	0	0	0	
TOT	0	4167	127	0	0	0	0	

STATE OF CONNECTICUT
DEPARTMENT OF TRANSPORTATION
BUREAU OF POLICY AND PLANNING
PLANNING INVENTORY AND DATA

TRAFFIC RECORDER DATA

TOWN OF EAST HARTFORD		ROUTE 84						DIRECTION W
WB OFF RAMP TO ROUTE 2 EB (EXIT 55)		SUN	MON	TUE	WED	THU	FRI	SAT
DAY	DATE	0	06/14/2010	06/15/2010	0	0	0	0
TYPE	HOUR	2010 ADT = 6300		ACF = NA				

12A		0	0	41	0	0	0	0
01A		0	0	27	0	0	0	0
02A		0	11	18	0	0	0	0
03A		0	17	0	0	0	0	0
04A		0	24	0	0	0	0	0
05A		0	82	0	0	0	0	0
06A		0	284	0	0	0	0	0
07A		0	519	0	0	0	0	0
08A		0	518	0	0	0	0	0
09A		0	388	0	0	0	0	0
10A		0	372	0	0	0	0	0
11A		0	413	0	0	0	0	0
12P		0	422	0	0	0	0	0
01P		0	445	0	0	0	0	0
02P		0	458	0	0	0	0	0
03P		0	522	0	0	0	0	0
04P		0	514	0	0	0	0	0
05P		0	497	0	0	0	0	0
06P		0	365	0	0	0	0	0
07P		0	347	0	0	0	0	0
08P		0	281	0	0	0	0	0
09P		0	253	0	0	0	0	0
10P		0	128	0	0	0	0	0
11P		0	91	0	0	0	0	0
TOT		0	6951	86	0	0	0	0

STATE OF CONNECTICUT
 DEPARTMENT OF TRANSPORTATION
 BUREAU OF POLICY AND PLANNING
 PLANNING INVENTORY AND DATA

TRAFFIC RECORDER DATA

TOWN OF EAST HARTFORD	ROUTE 84							DIRECTION E
EB ON RAMP FROM ROUTE 2 EB	SUN	MON	TUE	WED	THU	FRI	SAT	
DAY	0	06/14/2010	06/15/2010	0	0	0	0	
DATE								
TYPE								
HOUR								
	2010 ADT = 7300		ACF = NA					

12A	0	0	89	0	0	0	0	
01A	0	0	40	0	0	0	0	
02A	0	14	0	0	0	0	0	
03A	0	14	0	0	0	0	0	
04A	0	21	0	0	0	0	0	
05A	0	50	0	0	0	0	0	
06A	0	84	0	0	0	0	0	
07A	0	188	0	0	0	0	0	
08A	0	217	0	0	0	0	0	
09A	0	189	0	0	0	0	0	
10A	0	249	0	0	0	0	0	
11A	0	319	0	0	0	0	0	
12P	0	363	0	0	0	0	0	
01P	0	358	0	0	0	0	0	
02P	0	484	0	0	0	0	0	
03P	0	845	0	0	0	0	0	
04P	0	1431	0	0	0	0	0	
05P	0	1502	0	0	0	0	0	
06P	0	551	0	0	0	0	0	
07P	0	303	0	0	0	0	0	
08P	0	296	0	0	0	0	0	
09P	0	191	0	0	0	0	0	
10P	0	139	0	0	0	0	0	
11P	0	127	0	0	0	0	0	
TOT	0	7935	129	0	0	0	0	

STATE OF CONNECTICUT
DEPARTMENT OF TRANSPORTATION
BUREAU OF POLICY AND PLANNING
PLANNING INVENTORY AND DATA

TRAFFIC RECORDER DATA

TOWN OF EAST HARTFORD		ROUTE 84						DIRECTION E
EB ON RAMP FROM ROUTE 2 WB		SUN	MON	TUE	WED	THU	FRI	SAT
DAY	DATE	0	06/14/2010	06/15/2010	0	0	0	0
TYPE	HOUR	2010 ADT = 8100		ACF = NA				

12A		0	0	49	0	0	0	0
01A		0	0	23	0	0	0	0
02A		0	23	0	0	0	0	0
03A		0	23	0	0	0	0	0
04A		0	56	0	0	0	0	0
05A		0	105	0	0	0	0	0
06A		0	239	0	0	0	0	0
07A		0	405	0	0	0	0	0
08A		0	553	0	0	0	0	0
09A		0	462	0	0	0	0	0
10A		0	444	0	0	0	0	0
11A		0	531	0	0	0	0	0
12P		0	499	0	0	0	0	0
01P		0	525	0	0	0	0	0
02P		0	597	0	0	0	0	0
03P		0	740	0	0	0	0	0
04P		0	995	0	0	0	0	0
05P		0	992	0	0	0	0	0
06P		0	617	0	0	0	0	0
07P		0	387	0	0	0	0	0
08P		0	307	0	0	0	0	0
09P		0	234	0	0	0	0	0
10P		0	126	0	0	0	0	0
11P		0	82	0	0	0	0	0
TOT		0	8942	72	0	0	0	0

STATE OF CONNECTICUT
 DEPARTMENT OF TRANSPORTATION
 BUREAU OF POLICY AND PLANNING
 PLANNING INVENTORY AND DATA

TRAFFIC RECORDER DATA

TOWN OF EAST HARTFORD ROUTE 84 DIRECTION W

WB OFF RAMP TO ROUTE 15 SB (EXIT 57)

DAY	SUN	MON	TUE	WED	THU	FRI	SAT
DATE	0	0	06/29/2010	06/30/2010	0	0	0
TYPE							
HOUR							

2010 ADT = 29600 ACF = NA

12A	0	0	0	348	0	0	0
01A	0	0	0	256	0	0	0
02A	0	0	298	306	0	0	0
03A	0	0	434	379	0	0	0
04A	0	0	523	486	0	0	0
05A	0	0	924	933	0	0	0
06A	0	0	2156	2152	0	0	0
07A	0	0	3548	3558	0	0	0
08A	0	0	2889	2892	0	0	0
09A	0	0	1782	0	0	0	0
10A	0	0	1581	0	0	0	0
11A	0	0	1595	0	0	0	0
12P	0	0	1661	0	0	0	0
01P	0	0	1745	0	0	0	0
02P	0	0	1755	0	0	0	0
03P	0	0	1904	0	0	0	0
04P	0	0	1914	0	0	0	0
05P	0	0	1937	0	0	0	0
06P	0	0	1569	0	0	0	0
07P	0	0	1141	0	0	0	0
08P	0	0	882	0	0	0	0
09P	0	0	862	0	0	0	0
10P	0	0	666	0	0	0	0
11P	0	0	481	0	0	0	0
TOT	0	0	32247	11310	0	0	0

STATE OF CONNECTICUT
DEPARTMENT OF TRANSPORTATION
BUREAU OF POLICY AND PLANNING
PLANNING INVENTORY AND DATA

TRAFFIC RECORDER DATA

TOWN OF EAST HARTFORD		ROUTE 84						DIRECTION E
EB ON RAMP FROM ROUTE 15 NB		SUN	MON	TUE	WED	THU	FRI	SAT
DAY	DATE	0	06/28/2010	06/29/2010	06/30/2010	07/01/2010	0	0
TYPE	HOUR	2010 ADT = 29600		ACF = NA				

12A		0	0	458	455	469	0	0
01A		0	0	287	286	279	0	0
02A		0	0	356	359	0	0	0
03A		0	341	351	379	0	0	0
04A		0	472	473	471	0	0	0
05A		0	771	773	775	0	0	0
06A		0	1216	1218	1218	0	0	0
07A		0	1755	1756	1744	0	0	0
08A		0	1700	1682	1695	0	0	0
09A		0	1419	1428	1440	0	0	0
10A		0	1469	1457	1464	0	0	0
11A		0	1540	1538	1548	0	0	0
12P		0	1758	1754	1765	0	0	0
01P		0	1701	1709	1702	0	0	0
02P		0	2049	2058	2080	0	0	0
03P		0	2658	2617	2656	0	0	0
04P		0	3156	3147	3171	0	0	0
05P		0	2974	2938	2964	0	0	0
06P		0	1991	1961	1974	0	0	0
07P		0	1336	1340	1293	0	0	0
08P		0	1163	1145	1131	0	0	0
09P		0	983	1018	1025	0	0	0
10P		0	789	765	774	0	0	0
11P		0	543	557	567	0	0	0
TOT		0	31784	32786	32936	748	0	0

STATE OF CONNECTICUT
 DEPARTMENT OF TRANSPORTATION
 BUREAU OF POLICY AND PLANNING
 PLANNING INVENTORY AND DATA

TRAFFIC RECORDER DATA

TOWN OF EAST HARTFORD	ROUTE 84							DIRECTION W
WB ON RAMP FROM SR 518 (ROBERTS ST)	SUN	MON	TUE	WED	THU	FRI	SAT	
DAY	0	0	0	06/16/2010	06/17/2010	0	0	
DATE								
TYPE								
HOUR								
	2010 ADT = 7000		ACF = NA					

12A	0	0	0	0	66	0	0	
01A	0	0	0	0	43	0	0	
02A	0	0	0	0	20	0	0	
03A	0	0	0	0	21	0	0	
04A	0	0	0	37	0	0	0	
05A	0	0	0	132	0	0	0	
06A	0	0	0	320	0	0	0	
07A	0	0	0	537	0	0	0	
08A	0	0	0	544	0	0	0	
09A	0	0	0	407	0	0	0	
10A	0	0	0	415	0	0	0	
11A	0	0	0	426	0	0	0	
12P	0	0	0	446	0	0	0	
01P	0	0	0	479	0	0	0	
02P	0	0	0	536	0	0	0	
03P	0	0	0	631	0	0	0	
04P	0	0	0	540	0	0	0	
05P	0	0	0	496	0	0	0	
06P	0	0	0	405	0	0	0	
07P	0	0	0	396	0	0	0	
08P	0	0	0	346	0	0	0	
09P	0	0	0	248	0	0	0	
10P	0	0	0	198	0	0	0	
11P	0	0	0	131	0	0	0	
TOT	0	0	0	7670	150	0	0	

STATE OF CONNECTICUT
DEPARTMENT OF TRANSPORTATION
BUREAU OF POLICY AND PLANNING
PLANNING INVENTORY AND DATA

TRAFFIC RECORDER DATA

TOWN OF EAST HARTFORD	ROUTE 84						DIRECTION W
WB OFF RAMP TO SR 518 (EXIT 58 ROBERTS ST)	SUN	MON	TUE	WED	THU	FRI	SAT
DAY	0	0	0	06/16/2010	06/17/2010	0	0
DATE							
TYPE							
HOUR							
	2010 ADT = 5300		ACF = NA				

12A	0	0	0	0	24	0	0
01A	0	0	0	0	12	0	0
02A	0	0	0	0	10	0	0
03A	0	0	0	11	20	0	0
04A	0	0	0	38	0	0	0
05A	0	0	0	149	0	0	0
06A	0	0	0	560	0	0	0
07A	0	0	0	868	0	0	0
08A	0	0	0	825	0	0	0
09A	0	0	0	336	0	0	0
10A	0	0	0	241	0	0	0
11A	0	0	0	233	0	0	0
12P	0	0	0	338	0	0	0
01P	0	0	0	303	0	0	0
02P	0	0	0	289	0	0	0
03P	0	0	0	300	0	0	0
04P	0	0	0	283	0	0	0
05P	0	0	0	280	0	0	0
06P	0	0	0	188	0	0	0
07P	0	0	0	190	0	0	0
08P	0	0	0	154	0	0	0
09P	0	0	0	125	0	0	0
10P	0	0	0	80	0	0	0
11P	0	0	0	70	0	0	0
TOT	0	0	0	5861	66	0	0

STATE OF CONNECTICUT
DEPARTMENT OF TRANSPORTATION
BUREAU OF POLICY AND PLANNING
PLANNING INVENTORY AND DATA

TRAFFIC RECORDER DATA

TOWN OF EAST HARTFORD	ROUTE 84							DIRECTION E
EB OFF RAMP TO SR 518 (EXIT 58 ROBERTS ST)	SUN	MON	TUE	WED	THU	FRI	SAT	
DAY	0	06/28/2010	06/29/2010	0	0	0	0	
DATE								
TYPE								
HOUR								
	2010 ADT = 7400		ACF = NA					

12A	0	0	99	0	0	0	0	
01A	0	0	68	0	0	0	0	
02A	0	0	26	0	0	0	0	
03A	0	0	27	0	0	0	0	
04A	0	34	0	0	0	0	0	
05A	0	98	0	0	0	0	0	
06A	0	303	0	0	0	0	0	
07A	0	530	0	0	0	0	0	
08A	0	494	0	0	0	0	0	
09A	0	404	0	0	0	0	0	
10A	0	391	0	0	0	0	0	
11A	0	430	0	0	0	0	0	
12P	0	527	0	0	0	0	0	
01P	0	478	0	0	0	0	0	
02P	0	521	0	0	0	0	0	
03P	0	586	0	0	0	0	0	
04P	0	647	0	0	0	0	0	
05P	0	663	0	0	0	0	0	
06P	0	442	0	0	0	0	0	
07P	0	386	0	0	0	0	0	
08P	0	334	0	0	0	0	0	
09P	0	302	0	0	0	0	0	
10P	0	208	0	0	0	0	0	
11P	0	186	0	0	0	0	0	
TOT	0	7964	220	0	0	0	0	

STATE OF CONNECTICUT
 DEPARTMENT OF TRANSPORTATION
 BUREAU OF POLICY AND PLANNING
 PLANNING INVENTORY AND DATA

TRAFFIC RECORDER DATA

TOWN OF EAST HARTFORD	ROUTE 84							DIRECTION E
EB ON RAMP FROM SR 518 (ROBERTS ST)	SUN	MON	TUE	WED	THU	FRI	SAT	
DAY	0	0	0	06/16/2010	06/17/2010	0	0	
DATE								
TYPE								
HOUR								
	2010 ADT = 3700		ACF = NA					

12A	0	0	0	0	77	0	0	
01A	0	0	0	0	14	0	0	
02A	0	0	0	0	15	0	0	
03A	0	0	0	2	0	0	0	
04A	0	0	0	6	0	0	0	
05A	0	0	0	49	0	0	0	
06A	0	0	0	79	0	0	0	
07A	0	0	0	106	0	0	0	
08A	0	0	0	106	0	0	0	
09A	0	0	0	131	0	0	0	
10A	0	0	0	112	0	0	0	
11A	0	0	0	194	0	0	0	
12P	0	0	0	177	0	0	0	
01P	0	0	0	152	0	0	0	
02P	0	0	0	207	0	0	0	
03P	0	0	0	559	0	0	0	
04P	0	0	0	689	0	0	0	
05P	0	0	0	647	0	0	0	
06P	0	0	0	340	0	0	0	
07P	0	0	0	168	0	0	0	
08P	0	0	0	110	0	0	0	
09P	0	0	0	88	0	0	0	
10P	0	0	0	42	0	0	0	
11P	0	0	0	34	0	0	0	
TOT	0	0	0	3998	106	0	0	

STATE OF CONNECTICUT
DEPARTMENT OF TRANSPORTATION
BUREAU OF POLICY AND PLANNING
PLANNING INVENTORY AND DATA

TRAFFIC RECORDER DATA

TOWN OF EAST HARTFORD		ROUTE 84						DIRECTION E
EB ON RAMP FROM SR 500 SB		SUN	MON	TUE	WED	THU	FRI	SAT
DAY	DATE	0	06/14/2010	06/15/2010	0	0	0	0
TYPE	HOUR	2010 ADT = 1700		ACF = NA				

12A		0	0	12	0	0	0	0
01A		0	0	8	0	0	0	0
02A		0	4	0	0	0	0	0
03A		0	3	0	0	0	0	0
04A		0	6	0	0	0	0	0
05A		0	20	0	0	0	0	0
06A		0	51	0	0	0	0	0
07A		0	50	0	0	0	0	0
08A		0	88	0	0	0	0	0
09A		0	89	0	0	0	0	0
10A		0	91	0	0	0	0	0
11A		0	107	0	0	0	0	0
12P		0	126	0	0	0	0	0
01P		0	123	0	0	0	0	0
02P		0	162	0	0	0	0	0
03P		0	163	0	0	0	0	0
04P		0	249	0	0	0	0	0
05P		0	241	0	0	0	0	0
06P		0	112	0	0	0	0	0
07P		0	73	0	0	0	0	0
08P		0	70	0	0	0	0	0
09P		0	46	0	0	0	0	0
10P		0	21	0	0	0	0	0
11P		0	8	0	0	0	0	0
TOT		0	1903	20	0	0	0	0

STATE OF CONNECTICUT
DEPARTMENT OF TRANSPORTATION
BUREAU OF POLICY AND PLANNING
PLANNING INVENTORY AND DATA

TRAFFIC RECORDER DATA

TOWN OF EAST HARTFORD	ROUTE 84							DIRECTION W
WB OFF RAMP TO SR 500 NB (EXIT 56)	SUN	MON	TUE	WED	THU	FRI	SAT	
DAY	0	0	0	06/16/2010	06/17/2010	0	0	
DATE								
TYPE								
HOUR								
	2010 ADT = 2200		ACF = NA					

12A	0	0	0	0	12	0	0	
01A	0	0	0	0	8	0	0	
02A	0	0	0	0	6	0	0	
03A	0	0	0	0	6	0	0	
04A	0	0	0	15	0	0	0	
05A	0	0	0	66	0	0	0	
06A	0	0	0	131	0	0	0	
07A	0	0	0	257	0	0	0	
08A	0	0	0	251	0	0	0	
09A	0	0	0	164	0	0	0	
10A	0	0	0	137	0	0	0	
11A	0	0	0	131	0	0	0	
12P	0	0	0	134	0	0	0	
01P	0	0	0	182	0	0	0	
02P	0	0	0	139	0	0	0	
03P	0	0	0	138	0	0	0	
04P	0	0	0	155	0	0	0	
05P	0	0	0	113	0	0	0	
06P	0	0	0	105	0	0	0	
07P	0	0	0	86	0	0	0	
08P	0	0	0	75	0	0	0	
09P	0	0	0	55	0	0	0	
10P	0	0	0	46	0	0	0	
11P	0	0	0	27	0	0	0	
TOT	0	0	0	2407	32	0	0	

STATE OF CONNECTICUT
DEPARTMENT OF TRANSPORTATION
BUREAU OF POLICY AND PLANNING
PLANNING INVENTORY AND DATA

TRAFFIC RECORDER DATA

TOWN OF EAST HARTFORD	ROUTE 84							DIRECTION W
WB ON RAMP FROM US 5 NB (MAIN ST)	SUN	MON	TUE	WED	THU	FRI	SAT	
DAY	0	0	0	06/16/2010	06/17/2010	0	0	
DATE								
TYPE								
HOUR								
	2010 ADT = 1800		ACF = NA					

12A	0	0	0	0	30	0	0	
01A	0	0	0	0	12	0	0	
02A	0	0	0	0	12	0	0	
03A	0	0	0	0	10	0	0	
04A	0	0	0	11	0	0	0	
05A	0	0	0	53	0	0	0	
06A	0	0	0	96	0	0	0	
07A	0	0	0	112	0	0	0	
08A	0	0	0	111	0	0	0	
09A	0	0	0	98	0	0	0	
10A	0	0	0	99	0	0	0	
11A	0	0	0	117	0	0	0	
12P	0	0	0	149	0	0	0	
01P	0	0	0	129	0	0	0	
02P	0	0	0	121	0	0	0	
03P	0	0	0	153	0	0	0	
04P	0	0	0	154	0	0	0	
05P	0	0	0	129	0	0	0	
06P	0	0	0	122	0	0	0	
07P	0	0	0	87	0	0	0	
08P	0	0	0	61	0	0	0	
09P	0	0	0	65	0	0	0	
10P	0	0	0	59	0	0	0	
11P	0	0	0	34	0	0	0	
TOT	0	0	0	1960	64	0	0	

STATE OF CONNECTICUT
DEPARTMENT OF TRANSPORTATION
BUREAU OF POLICY AND PLANNING
PLANNING INVENTORY AND DATA

TRAFFIC RECORDER DATA

TOWN OF EAST HARTFORD	ROUTE 84						DIRECTION E
EB HOV ON RAMP FROM SR 502 (SILVER LANE)	SUN	MON	TUE	WED	THU	FRI	SAT
DAY	0	0	0	06/16/2010	06/17/2010	06/18/2010	0
DATE	0	0	0	06/16/2010	06/17/2010	06/18/2010	0
TYPE							
HOUR							
	2010 ADT = 200		ACF = NA				

12A	0	0	0	0	1	4	0
01A	0	0	0	0	1	1	0
02A	0	0	0	0	0	0	0
03A	0	0	0	0	0	0	0
04A	0	0	0	0	0	0	0
05A	0	0	0	1	1	0	0
06A	0	0	0	3	4	0	0
07A	0	0	0	2	2	0	0
08A	0	0	0	4	4	0	0
09A	0	0	0	3	6	0	0
10A	0	0	0	6	7	0	0
11A	0	0	0	10	17	0	0
12P	0	0	0	12	19	0	0
01P	0	0	0	12	14	0	0
02P	0	0	0	12	14	0	0
03P	0	0	0	16	26	0	0
04P	0	0	0	30	57	0	0
05P	0	0	0	50	34	0	0
06P	0	0	0	16	13	0	0
07P	0	0	0	15	16	0	0
08P	0	0	0	10	12	0	0
09P	0	0	0	1	6	0	0
10P	0	0	0	11	4	0	0
11P	0	0	0	3	1	0	0
TOT	0	0	0	217	259	5	0

STATE OF CONNECTICUT
 DEPARTMENT OF TRANSPORTATION
 BUREAU OF POLICY AND PLANNING
 PLANNING INVENTORY AND DATA

TRAFFIC RECORDER DATA

TOWN OF EAST HARTFORD	ROUTE 84						DIRECTION E
(EB HOV LA)WEST OF HOV ON RAMP FROM SR 502	SUN	MON	TUE	WED	THU	FRI	SAT
DAY	0	0	06/29/2010	06/30/2010	0	0	0
DATE							
TYPE							
HOUR							
	2010 ADT = 3200		ACF = NA				

12A	0	0	0	11	0	0	0
01A	0	0	0	4	0	0	0
02A	0	0	0	2	0	0	0
03A	0	0	4	0	0	0	0
04A	0	0	4	0	0	0	0
05A	0	0	15	0	0	0	0
06A	0	0	24	0	0	0	0
07A	0	0	44	0	0	0	0
08A	0	0	87	0	0	0	0
09A	0	0	90	0	0	0	0
10A	0	0	105	0	0	0	0
11A	0	0	164	0	0	0	0
12P	0	0	214	0	0	0	0
01P	0	0	235	0	0	0	0
02P	0	0	236	0	0	0	0
03P	0	0	346	0	0	0	0
04P	0	0	544	0	0	0	0
05P	0	0	642	0	0	0	0
06P	0	0	278	0	0	0	0
07P	0	0	152	0	0	0	0
08P	0	0	110	0	0	0	0
09P	0	0	92	0	0	0	0
10P	0	0	35	0	0	0	0
11P	0	0	22	0	0	0	0
TOT	0	0	3443	17	0	0	0

STATE OF CONNECTICUT
DEPARTMENT OF TRANSPORTATION
BUREAU OF POLICY AND PLANNING
PLANNING INVENTORY AND DATA

TRAFFIC RECORDER DATA

TOWN OF EAST HARTFORD	ROUTE 84							DIRECTION W
(WB HOV LA) WEST OF HOV OFF RAMP TO SR 502	SUN	MON	TUE	WED	THU	FRI	SAT	
DAY	0	07/12/2010	07/13/2010	0	0	0	0	
DATE								
TYPE								
HOUR								
	2010 ADT = 3600		ACF = NA					

12A	0	0	35	0	0	0	0	
01A	0	0	11	0	0	0	0	
02A	0	0	2	0	0	0	0	
03A	0	1	0	0	0	0	0	
04A	0	2	0	0	0	0	0	
05A	0	47	0	0	0	0	0	
06A	0	176	0	0	0	0	0	
07A	0	611	0	0	0	0	0	
08A	0	562	0	0	0	0	0	
09A	0	215	0	0	0	0	0	
10A	0	149	0	0	0	0	0	
11A	0	159	0	0	0	0	0	
12P	0	175	0	0	0	0	0	
01P	0	162	0	0	0	0	0	
02P	0	182	0	0	0	0	0	
03P	0	211	0	0	0	0	0	
04P	0	203	0	0	0	0	0	
05P	0	219	0	0	0	0	0	
06P	0	172	0	0	0	0	0	
07P	0	138	0	0	0	0	0	
08P	0	139	0	0	0	0	0	
09P	0	139	0	0	0	0	0	
10P	0	95	0	0	0	0	0	
11P	0	34	0	0	0	0	0	
TOT	0	3791	48	0	0	0	0	

STATE OF CONNECTICUT
 DEPARTMENT OF TRANSPORTATION
 BUREAU OF POLICY AND PLANNING
 PLANNING INVENTORY AND DATA

TRAFFIC RECORDER DATA

TOWN OF EAST HARTFORD	ROUTE 84							DIRECTION W
(WB HOV LA) WEST OF HOV OFF RAMP TO SR 502	SUN	MON	TUE	WED	THU	FRI	SAT	
DAY	0	08/09/2010	08/10/2010	0	0	0	0	
DATE								
TYPE								
HOUR								
	2010 ADT = 1900		ACF = NA					

12A	0	0	5	0	0	0	0	
01A	0	0	1	0	0	0	0	
02A	0	0	2	0	0	0	0	
03A	0	1	0	0	0	0	0	
04A	0	2	0	0	0	0	0	
05A	0	17	0	0	0	0	0	
06A	0	76	0	0	0	0	0	
07A	0	311	0	0	0	0	0	
08A	0	362	0	0	0	0	0	
09A	0	155	0	0	0	0	0	
10A	0	79	0	0	0	0	0	
11A	0	109	0	0	0	0	0	
12P	0	105	0	0	0	0	0	
01P	0	102	0	0	0	0	0	
02P	0	112	0	0	0	0	0	
03P	0	121	0	0	0	0	0	
04P	0	113	0	0	0	0	0	
05P	0	169	0	0	0	0	0	
06P	0	82	0	0	0	0	0	
07P	0	48	0	0	0	0	0	
08P	0	49	0	0	0	0	0	
09P	0	39	0	0	0	0	0	
10P	0	25	0	0	0	0	0	
11P	0	4	0	0	0	0	0	
TOT	0	2081	8	0	0	0	0	

STATE OF CONNECTICUT
 DEPARTMENT OF TRANSPORTATION
 BUREAU OF POLICY AND PLANNING
 PLANNING INVENTORY AND DATA

TRAFFIC RECORDER DATA

TOWN OF EAST HARTFORD	ROUTE 84							DIRECTION W
WB HOV OFF RAMP TO SR 502 (SILVER LANE)	SUN	MON	TUE	WED	THU	FRI	SAT	
DAY	0	0	0	06/16/2010	06/17/2010	06/18/2010	0	
DATE								
TYPE								
HOUR								
	2010 ADT = 300		ACF = NA					

12A	0	0	0	0	3	8	0	
01A	0	0	0	0	0	1	0	
02A	0	0	0	0	2	1	0	
03A	0	0	0	0	0	0	0	
04A	0	0	0	0	1	0	0	
05A	0	0	0	0	0	0	0	
06A	0	0	0	7	13	0	0	
07A	0	0	0	49	50	0	0	
08A	0	0	0	46	50	0	0	
09A	0	0	0	7	9	0	0	
10A	0	0	0	7	6	0	0	
11A	0	0	0	12	8	0	0	
12P	0	0	0	9	22	0	0	
01P	0	0	0	12	15	0	0	
02P	0	0	0	19	16	0	0	
03P	0	0	0	19	20	0	0	
04P	0	0	0	21	27	0	0	
05P	0	0	0	14	19	0	0	
06P	0	0	0	19	16	0	0	
07P	0	0	0	12	12	0	0	
08P	0	0	0	22	16	0	0	
09P	0	0	0	12	13	0	0	
10P	0	0	0	9	7	0	0	
11P	0	0	0	1	7	0	0	
TOT	0	0	0	297	332	10	0	

STATE OF CONNECTICUT
 DEPARTMENT OF TRANSPORTATION
 BUREAU OF POLICY AND PLANNING
 PLANNING INVENTORY AND DATA

TRAFFIC RECORDER DATA

TOWN OF EAST HARTFORD	ROUTE 84						DIRECTION E
(EB HOV LA) EAST OF HOV OFF RAMP TO I-384	SUN	MON	TUE	WED	THU	FRI	SAT
DAY	0	0	06/29/2010	06/30/2010	0	0	0
DATE							
TYPE							
HOUR							
	2010 ADT = 2800		ACF = NA				

12A	0	0	0	13	0	0	0
01A	0	0	0	3	0	0	0
02A	0	0	0	2	0	0	0
03A	0	0	0	1	0	0	0
04A	0	0	7	0	0	0	0
05A	0	0	10	0	0	0	0
06A	0	0	21	0	0	0	0
07A	0	0	40	0	0	0	0
08A	0	0	59	0	0	0	0
09A	0	0	84	0	0	0	0
10A	0	0	89	0	0	0	0
11A	0	0	130	0	0	0	0
12P	0	0	148	0	0	0	0
01P	0	0	169	0	0	0	0
02P	0	0	203	0	0	0	0
03P	0	0	317	0	0	0	0
04P	0	0	473	0	0	0	0
05P	0	0	584	0	0	0	0
06P	0	0	265	0	0	0	0
07P	0	0	141	0	0	0	0
08P	0	0	109	0	0	0	0
09P	0	0	63	0	0	0	0
10P	0	0	43	0	0	0	0
11P	0	0	26	0	0	0	0
TOT	0	0	2981	19	0	0	0

STATE OF CONNECTICUT
DEPARTMENT OF TRANSPORTATION
BUREAU OF POLICY AND PLANNING
PLANNING INVENTORY AND DATA

TRAFFIC RECORDER DATA

TOWN OF EAST HARTFORD	ROUTE 84						DIRECTION E
(EB HOV LA) EAST OF HOV OFF RAMP TO I-384	SUN	MON	TUE	WED	THU	FRI	SAT
DAY	0	0	0	0	0	09/10/2010	09/11/2010
DATE							
TYPE							
HOUR							
	2010 ADT = 4500		ACF = NA				

12A	0	0	0	0	0	0	20
01A	0	0	0	0	0	0	10
02A	0	0	0	0	0	0	3
03A	0	0	0	0	0	0	7
04A	0	0	0	0	0	6	4
05A	0	0	0	0	0	9	6
06A	0	0	0	0	0	23	20
07A	0	0	0	0	0	66	52
08A	0	0	0	0	0	100	118
09A	0	0	0	0	0	121	182
10A	0	0	0	0	0	123	233
11A	0	0	0	0	0	162	285
12P	0	0	0	0	0	206	314
01P	0	0	0	0	0	204	297
02P	0	0	0	0	0	281	290
03P	0	0	0	0	0	427	345
04P	0	0	0	0	0	655	298
05P	0	0	0	0	0	1241	306
06P	0	0	0	0	0	403	237
07P	0	0	0	0	0	242	193
08P	0	0	0	0	0	150	129
09P	0	0	0	0	0	133	129
10P	0	0	0	0	0	84	73
11P	0	0	0	0	0	40	55
TOT	0	0	0	0	0	4676	3606

STATE OF CONNECTICUT
DEPARTMENT OF TRANSPORTATION
BUREAU OF POLICY AND PLANNING
PLANNING INVENTORY AND DATA

TRAFFIC RECORDER DATA

TOWN OF EAST HARTFORD		ROUTE 84						DIRECTION E
(EB HOV LA) EAST OF HOV OFF RAMP TO I-384		SUN	MON	TUE	WED	THU	FRI	SAT
DAY	DATE	09/12/2010	09/13/2010	09/14/2010	09/15/2010	09/16/2010	09/17/2010	09/18/2010
TYPE	HOUR	2010 ADT = 3000		ACF = NA				

12A		27	19	7	9	10	17	20
01A		15	3	5	5	8	7	15
02A		10	4	4	2	1	3	8
03A		6	3	1	2	2	3	4
04A		2	2	5	4	3	6	8
05A		4	5	9	9	12	10	4
06A		8	24	18	17	17	16	17
07A		23	47	46	46	45	48	41
08A		60	60	69	56	59	66	96
09A		119	67	69	78	74	98	166
10A		180	88	72	76	90	147	220
11A		221	122	109	100	121	187	262
12P		269	111	96	133	117	200	333
01P		303	100	111	132	121	232	324
02P		332	145	133	151	161	324	323
03P		306	225	221	256	256	452	305
04P		270	367	437	441	564	862	288
05P		262	425	596	582	814	1004	268
06P		222	183	225	207	368	740	238
07P		157	92	125	118	128	261	190
08P		122	78	78	113	95	162	159
09P		86	29	41	68	79	120	103
10P		50	26	24	29	45	87	87
11P		21	14	16	18	24	38	48
TOT		3075	2239	2517	2652	3214	5090	3527

STATE OF CONNECTICUT
 DEPARTMENT OF TRANSPORTATION
 BUREAU OF POLICY AND PLANNING
 PLANNING INVENTORY AND DATA

TRAFFIC RECORDER DATA

TOWN OF EAST HARTFORD	ROUTE 84						DIRECTION E	
(EB HOV LA) EAST OF HOV OFF RAMP TO I-384	DAY	SUN	MON	TUE	WED	THU	FRI	SAT
DATE	09/19/2010	09/20/2010	0	0	0	0	0	0
TYPE								
HOUR								
	2010 ADT = 3300		ACF = NA					

12A	27	16	0	0	0	0	0	0
01A	15	6	0	0	0	0	0	0
02A	4	0	0	0	0	0	0	0
03A	3	2	0	0	0	0	0	0
04A	5	0	0	0	0	0	0	0
05A	2	0	0	0	0	0	0	0
06A	12	0	0	0	0	0	0	0
07A	17	0	0	0	0	0	0	0
08A	44	0	0	0	0	0	0	0
09A	94	0	0	0	0	0	0	0
10A	184	0	0	0	0	0	0	0
11A	228	0	0	0	0	0	0	0
12P	298	0	0	0	0	0	0	0
01P	325	0	0	0	0	0	0	0
02P	326	0	0	0	0	0	0	0
03P	333	0	0	0	0	0	0	0
04P	326	0	0	0	0	0	0	0
05P	279	0	0	0	0	0	0	0
06P	254	0	0	0	0	0	0	0
07P	186	0	0	0	0	0	0	0
08P	125	0	0	0	0	0	0	0
09P	87	0	0	0	0	0	0	0
10P	51	0	0	0	0	0	0	0
11P	25	0	0	0	0	0	0	0
TOT	3250	24	0	0	0	0	0	0

STATE OF CONNECTICUT
DEPARTMENT OF TRANSPORTATION
BUREAU OF POLICY AND PLANNING
PLANNING INVENTORY AND DATA

TRAFFIC RECORDER DATA

TOWN OF EAST HARTFORD	ROUTE 84						DIRECTION E
EB HOV OFF RAMP TO I-384 EB HOV LANE	SUN	MON	TUE	WED	THU	FRI	SAT
DAY	0	0	06/22/2010	06/23/2010	0	0	0
DATE							
TYPE							
HOUR							
	2010 ADT = 600		ACF = NA				

12A	0	0	0	2	0	0	0
01A	0	0	0	1	0	0	0
02A	0	0	0	0	0	0	0
03A	0	0	0	0	0	0	0
04A	0	0	0	1	0	0	0
05A	0	0	1	0	0	0	0
06A	0	0	6	0	0	0	0
07A	0	0	5	0	0	0	0
08A	0	0	21	0	0	0	0
09A	0	0	18	0	0	0	0
10A	0	0	12	0	0	0	0
11A	0	0	15	0	0	0	0
12P	0	0	29	0	0	0	0
01P	0	0	29	0	0	0	0
02P	0	0	27	0	0	0	0
03P	0	0	72	0	0	0	0
04P	0	0	118	0	0	0	0
05P	0	0	122	0	0	0	0
06P	0	0	60	0	0	0	0
07P	0	0	30	0	0	0	0
08P	0	0	20	0	0	0	0
09P	0	0	29	0	0	0	0
10P	0	0	20	0	0	0	0
11P	0	0	15	0	0	0	0
TOT	0	0	649	4	0	0	0

STATE OF CONNECTICUT
DEPARTMENT OF TRANSPORTATION
BUREAU OF POLICY AND PLANNING
PLANNING INVENTORY AND DATA

TRAFFIC RECORDER DATA

TOWN OF EAST HARTFORD	ROUTE 84						DIRECTION E	
EB HOV OFF RAMP TO I-384 EB HOV LANE	SUN	MON	TUE	WED	THU	FRI	SAT	
DAY	0	0	0	0	0	09/10/2010	09/11/2010	
DATE								
TYPE								
HOUR								
	2010 ADT = 800		ACF = NA					

12A	0	0	0	0	0	0	9	
01A	0	0	0	0	0	0	8	
02A	0	0	0	0	0	0	4	
03A	0	0	0	0	0	0	4	
04A	0	0	0	0	0	4	2	
05A	0	0	0	0	0	1	2	
06A	0	0	0	0	0	4	3	
07A	0	0	0	0	0	12	3	
08A	0	0	0	0	0	12	14	
09A	0	0	0	0	0	11	13	
10A	0	0	0	0	0	13	42	
11A	0	0	0	0	0	16	39	
12P	0	0	0	0	0	28	48	
01P	0	0	0	0	0	41	37	
02P	0	0	0	0	0	49	40	
03P	0	0	0	0	0	100	54	
04P	0	0	0	0	0	136	58	
05P	0	0	0	0	0	207	49	
06P	0	0	0	0	0	59	30	
07P	0	0	0	0	0	34	28	
08P	0	0	0	0	0	28	41	
09P	0	0	0	0	0	35	36	
10P	0	0	0	0	0	18	35	
11P	0	0	0	0	0	10	15	
TOT	0	0	0	0	0	818	614	

STATE OF CONNECTICUT
DEPARTMENT OF TRANSPORTATION
BUREAU OF POLICY AND PLANNING
PLANNING INVENTORY AND DATA

TRAFFIC RECORDER DATA

TOWN OF EAST HARTFORD	ROUTE 84							DIRECTION E
EB HOV OFF RAMP TO I-384 EB HOV LANE	SUN	MON	TUE	WED	THU	FRI	SAT	
DAY	09/12/2010	09/13/2010	09/14/2010	09/15/2010	09/16/2010	09/17/2010	09/18/2010	
DATE								
TYPE								
HOUR								
	2010 ADT = 650		ACF = NA					

12A	10	3	2	3	5	9	11	
01A	6	0	0	0	3	3	5	
02A	6	0	1	3	2	0	5	
03A	2	1	0	0	1	1	5	
04A	2	0	3	1	0	2	2	
05A	3	4	4	3	1	3	2	
06A	2	8	5	5	9	6	1	
07A	2	13	15	12	15	10	8	
08A	4	11	20	14	16	6	10	
09A	13	14	11	8	18	20	26	
10A	11	19	11	9	13	16	24	
11A	27	20	18	16	12	25	33	
12P	31	15	27	21	26	29	31	
01P	56	30	31	17	34	44	44	
02P	34	35	41	34	42	42	32	
03P	33	74	82	88	79	98	55	
04P	41	106	133	130	134	132	52	
05P	43	117	181	165	202	161	49	
06P	35	37	47	54	77	95	46	
07P	39	33	31	33	34	41	52	
08P	29	25	26	38	34	26	25	
09P	16	16	15	32	21	31	25	
10P	7	5	12	12	10	25	25	
11P	2	3	7	4	13	22	23	
TOT	454	589	723	702	801	847	591	

STATE OF CONNECTICUT
 DEPARTMENT OF TRANSPORTATION
 BUREAU OF POLICY AND PLANNING
 PLANNING INVENTORY AND DATA

TRAFFIC RECORDER DATA

TOWN OF EAST HARTFORD	ROUTE 84						DIRECTION E
EB HOV OFF RAMP TO I-384 EB HOV LANE	SUN	MON	TUE	WED	THU	FRI	SAT
DAY	09/19/2010	09/20/2010	0	0	0	0	0
DATE							
TYPE							
HOUR							
	2010 ADT = 500		ACF = NA				

12A	13	5	0	0	0	0	0
01A	10	2	0	0	0	0	0
02A	6	1	0	0	0	0	0
03A	2	0	0	0	0	0	0
04A	2	1	0	0	0	0	0
05A	1	0	0	0	0	0	0
06A	3	0	0	0	0	0	0
07A	7	0	0	0	0	0	0
08A	10	0	0	0	0	0	0
09A	14	0	0	0	0	0	0
10A	16	0	0	0	0	0	0
11A	27	0	0	0	0	0	0
12P	29	0	0	0	0	0	0
01P	55	0	0	0	0	0	0
02P	33	0	0	0	0	0	0
03P	50	0	0	0	0	0	0
04P	47	0	0	0	0	0	0
05P	46	0	0	0	0	0	0
06P	47	0	0	0	0	0	0
07P	41	0	0	0	0	0	0
08P	32	0	0	0	0	0	0
09P	8	0	0	0	0	0	0
10P	9	0	0	0	0	0	0
11P	8	0	0	0	0	0	0
TOT	516	9	0	0	0	0	0

STATE OF CONNECTICUT
DEPARTMENT OF TRANSPORTATION
BUREAU OF POLICY AND PLANNING
PLANNING INVENTORY AND DATA

TRAFFIC RECORDER DATA

TOWN OF EAST HARTFORD	ROUTE 84						DIRECTION W
WB HOV ON RAMP FROM I-384 HOV LANE	SUN	MON	TUE	WED	THU	FRI	SAT
DAY	0	0	06/29/2010	06/30/2010	0	0	0
DATE							
TYPE							
HOUR							
	2010 ADT = 1000		ACF = NA				

12A	0	0	0	5	0	0	0
01A	0	0	0	3	0	0	0
02A	0	0	0	0	0	0	0
03A	0	0	0	1	0	0	0
04A	0	0	2	0	0	0	0
05A	0	0	15	0	0	0	0
06A	0	0	93	0	0	0	0
07A	0	0	233	0	0	0	0
08A	0	0	184	0	0	0	0
09A	0	0	62	0	0	0	0
10A	0	0	33	0	0	0	0
11A	0	0	25	0	0	0	0
12P	0	0	40	0	0	0	0
01P	0	0	40	0	0	0	0
02P	0	0	38	0	0	0	0
03P	0	0	30	0	0	0	0
04P	0	0	64	0	0	0	0
05P	0	0	65	0	0	0	0
06P	0	0	47	0	0	0	0
07P	0	0	21	0	0	0	0
08P	0	0	14	0	0	0	0
09P	0	0	27	0	0	0	0
10P	0	0	12	0	0	0	0
11P	0	0	9	0	0	0	0
TOT	0	0	1054	9	0	0	0

STATE OF CONNECTICUT
DEPARTMENT OF TRANSPORTATION
BUREAU OF POLICY AND PLANNING
PLANNING INVENTORY AND DATA

TRAFFIC RECORDER DATA

TOWN OF EAST HARTFORD	ROUTE 84						DIRECTION W	
WB HOV ON RAMP FROM I-384 HOV LANE	SUN	MON	TUE	WED	THU	FRI	SAT	
DAY								
DATE	0	0	0	0	0	09/10/2010	09/11/2010	
TYPE								
HOUR								
	2010 ADT = 1100		ACF = NA					

12A	0	0	0	0	0	0	7	
01A	0	0	0	0	0	0	3	
02A	0	0	0	0	0	0	4	
03A	0	0	0	0	0	0	1	
04A	0	0	0	0	0	7	0	
05A	0	0	0	0	0	14	7	
06A	0	0	0	0	0	96	24	
07A	0	0	0	0	0	273	29	
08A	0	0	0	0	0	148	56	
09A	0	0	0	0	0	60	43	
10A	0	0	0	0	0	22	63	
11A	0	0	0	0	0	28	83	
12P	0	0	0	0	0	25	58	
01P	0	0	0	0	0	30	55	
02P	0	0	0	0	0	55	56	
03P	0	0	0	0	0	57	54	
04P	0	0	0	0	0	68	50	
05P	0	0	0	0	0	72	64	
06P	0	0	0	0	0	77	59	
07P	0	0	0	0	0	41	39	
08P	0	0	0	0	0	24	24	
09P	0	0	0	0	0	27	32	
10P	0	0	0	0	0	25	25	
11P	0	0	0	0	0	15	21	
TOT	0	0	0	0	0	1164	857	

STATE OF CONNECTICUT
DEPARTMENT OF TRANSPORTATION
BUREAU OF POLICY AND PLANNING
PLANNING INVENTORY AND DATA

TRAFFIC RECORDER DATA

TOWN OF EAST HARTFORD

ROUTE 84

DIRECTION W

WB HOV ON RAMP FROM I-384 HOV LANE

DAY	SUN	MON	TUE	WED	THU	FRI	SAT
DATE	09/12/2010	09/13/2010	09/14/2010	09/15/2010	09/16/2010	09/17/2010	09/18/2010
TYPE							
HOUR							

2010 ADT = 1000 ACF = NA

12A	12	1	1	2	2	3	1
01A	3	0	0	0	0	0	2
02A	1	1	1	0	0	1	1
03A	3	0	1	0	3	0	0
04A	1	0	1	2	3	2	1
05A	2	14	13	22	16	12	1
06A	15	76	82	81	93	75	13
07A	14	251	267	257	269	249	28
08A	14	451	181	188	194	199	37
09A	37	95	48	59	73	77	46
10A	53	36	28	28	27	36	52
11A	49	22	23	20	18	30	60
12P	67	25	21	24	28	42	63
01P	57	37	37	35	33	43	64
02P	60	39	44	33	38	64	73
03P	52	48	55	51	59	68	64
04P	58	48	54	52	58	71	49
05P	54	19	62	58	69	78	60
06P	31	40	42	57	53	79	51
07P	30	21	22	23	34	38	50
08P	28	16	12	17	7	26	30
09P	12	9	13	14	19	27	27
10P	8	11	9	10	6	17	24
11P	3	8	5	9	1	8	21
TOT	664	1268	1022	1042	1103	1245	818

STATE OF CONNECTICUT
 DEPARTMENT OF TRANSPORTATION
 BUREAU OF POLICY AND PLANNING
 PLANNING INVENTORY AND DATA

TRAFFIC RECORDER DATA

TOWN OF EAST HARTFORD	ROUTE 84						DIRECTION W
WB HOV ON RAMP FROM I-384 HOV LANE	SUN	MON	TUE	WED	THU	FRI	SAT
DAY	09/19/2010	09/20/2010	0	0	0	0	0
DATE							
TYPE							
HOUR							
	2010 ADT = 750		ACF = NA				

12A	10	1	0	0	0	0	0
01A	4	1	0	0	0	0	0
02A	5	1	0	0	0	0	0
03A	2	1	0	0	0	0	0
04A	1	0	0	0	0	0	0
05A	1	0	0	0	0	0	0
06A	9	0	0	0	0	0	0
07A	13	0	0	0	0	0	0
08A	21	0	0	0	0	0	0
09A	50	0	0	0	0	0	0
10A	50	0	0	0	0	0	0
11A	65	0	0	0	0	0	0
12P	63	0	0	0	0	0	0
01P	60	0	0	0	0	0	0
02P	58	0	0	0	0	0	0
03P	60	0	0	0	0	0	0
04P	54	0	0	0	0	0	0
05P	53	0	0	0	0	0	0
06P	44	0	0	0	0	0	0
07P	39	0	0	0	0	0	0
08P	29	0	0	0	0	0	0
09P	16	0	0	0	0	0	0
10P	11	0	0	0	0	0	0
11P	7	0	0	0	0	0	0
TOT	725	4	0	0	0	0	0

STATE OF CONNECTICUT
DEPARTMENT OF TRANSPORTATION
BUREAU OF POLICY AND PLANNING
PLANNING INVENTORY AND DATA

TRAFFIC RECORDER DATA

TOWN OF EAST HARTFORD	ROUTE 84						DIRECTION W
(WB HOV LA) EAST OF HOV ON RAMP FROM I-384	SUN	MON	TUE	WED	THU	FRI	SAT
DAY	0	0	06/29/2010	06/30/2010	0	0	0
DATE							
TYPE							
HOUR							
	2010 ADT = 2900		ACF = NA				

12A	0	0	0	15	0	0	0
01A	0	0	0	13	0	0	0
02A	0	0	0	59	0	0	0
03A	0	0	0	2	0	0	0
04A	0	0	4	0	0	0	0
05A	0	0	25	0	0	0	0
06A	0	0	118	0	0	0	0
07A	0	0	375	0	0	0	0
08A	0	0	359	0	0	0	0
09A	0	0	145	0	0	0	0
10A	0	0	147	0	0	0	0
11A	0	0	149	0	0	0	0
12P	0	0	111	0	0	0	0
01P	0	0	165	0	0	0	0
02P	0	0	197	0	0	0	0
03P	0	0	182	0	0	0	0
04P	0	0	209	0	0	0	0
05P	0	0	190	0	0	0	0
06P	0	0	161	0	0	0	0
07P	0	0	133	0	0	0	0
08P	0	0	132	0	0	0	0
09P	0	0	120	0	0	0	0
10P	0	0	49	0	0	0	0
11P	0	0	34	0	0	0	0
TOT	0	0	3005	89	0	0	0

STATE OF CONNECTICUT
DEPARTMENT OF TRANSPORTATION
BUREAU OF POLICY AND PLANNING
PLANNING INVENTORY AND DATA

TRAFFIC RECORDER DATA

TOWN OF EAST HARTFORD	ROUTE 84						DIRECTION W
(WB HOV LA) EAST OF HOV ON RAMP FROM I-384	SUN	MON	TUE	WED	THU	FRI	SAT
DAY	0	0	0	0	0	09/10/2010	09/11/2010
DATE							
TYPE							
HOUR							
	2010 ADT = 3800		ACF = NA				

12A	0	0	0	0	0	0	45
01A	0	0	0	0	0	0	20
02A	0	0	0	0	0	0	8
03A	0	0	0	0	0	0	6
04A	0	0	0	0	0	5	7
05A	0	0	0	0	0	24	6
06A	0	0	0	0	0	133	31
07A	0	0	0	0	0	358	68
08A	0	0	0	0	0	320	147
09A	0	0	0	0	0	149	203
10A	0	0	0	0	0	150	249
11A	0	0	0	0	0	176	318
12P	0	0	0	0	0	198	317
01P	0	0	0	0	0	217	299
02P	0	0	0	0	0	242	310
03P	0	0	0	0	0	283	316
04P	0	0	0	0	0	320	308
05P	0	0	0	0	0	300	313
06P	0	0	0	0	0	290	273
07P	0	0	0	0	0	234	317
08P	0	0	0	0	0	225	232
09P	0	0	0	0	0	191	206
10P	0	0	0	0	0	110	90
11P	0	0	0	0	0	85	71
TOT	0	0	0	0	0	4010	4160

STATE OF CONNECTICUT
DEPARTMENT OF TRANSPORTATION
BUREAU OF POLICY AND PLANNING
PLANNING INVENTORY AND DATA

TRAFFIC RECORDER DATA

TOWN OF EAST HARTFORD

ROUTE 84

DIRECTION W

(WB HOV LA) EAST OF HOV ON RAMP FROM I-384

DAY	SUN	MON	TUE	WED	THU	FRI	SAT
DATE	09/12/2010	09/13/2010	09/14/2010	09/15/2010	09/16/2010	09/17/2010	09/18/2010
TYPE							
HOUR							

2010 ADT = 3400 ACF = NA

12A	57	20	20	17	7	13	50
01A	16	11	9	12	10	7	23
02A	10	6	3	2	5	5	14
03A	5	2	3	5	4	5	4
04A	8	4	5	5	2	2	7
05A	6	22	30	31	22	22	12
06A	6	118	118	117	119	120	28
07A	35	376	473	523	538	442	50
08A	64	880	482	646	430	412	131
09A	108	734	126	141	139	173	207
10A	169	113	110	87	115	153	247
11A	276	116	94	94	131	197	303
12P	361	124	107	102	135	194	319
01P	350	161	118	121	168	211	317
02P	397	182	130	141	163	257	309
03P	476	163	165	148	170	300	306
04P	454	173	160	181	180	299	291
05P	436	150	141	159	182	301	283
06P	421	138	117	140	166	288	298
07P	289	92	114	129	132	290	225
08P	153	96	88	107	121	206	218
09P	92	83	76	81	90	208	203
10P	49	48	33	42	44	117	115
11P	24	17	22	25	18	78	75
TOT	4262	3829	2744	3056	3091	4300	4035

STATE OF CONNECTICUT
DEPARTMENT OF TRANSPORTATION
BUREAU OF POLICY AND PLANNING
PLANNING INVENTORY AND DATA

TRAFFIC RECORDER DATA

TOWN OF EAST HARTFORD	ROUTE 84						DIRECTION W
(WB HOV LA) EAST OF HOV ON RAMP FROM I-384	SUN	MON	TUE	WED	THU	FRI	SAT
DAY	09/19/2010	09/20/2010	0	0	0	0	0
DATE							
TYPE							
HOUR							
	2010 ADT = 4800		ACF = NA				

12A	51	6	0	0	0	0	0
01A	24	9	0	0	0	0	0
02A	9	5	0	0	0	0	0
03A	6	1	0	0	0	0	0
04A	1	6	0	0	0	0	0
05A	4	0	0	0	0	0	0
06A	9	0	0	0	0	0	0
07A	27	0	0	0	0	0	0
08A	46	0	0	0	0	0	0
09A	108	0	0	0	0	0	0
10A	413	0	0	0	0	0	0
11A	334	0	0	0	0	0	0
12P	388	0	0	0	0	0	0
01P	434	0	0	0	0	0	0
02P	443	0	0	0	0	0	0
03P	442	0	0	0	0	0	0
04P	437	0	0	0	0	0	0
05P	433	0	0	0	0	0	0
06P	396	0	0	0	0	0	0
07P	347	0	0	0	0	0	0
08P	190	0	0	0	0	0	0
09P	136	0	0	0	0	0	0
10P	53	0	0	0	0	0	0
11P	28	0	0	0	0	0	0
TOT	4759	27	0	0	0	0	0

STATE OF CONNECTICUT
DEPARTMENT OF TRANSPORTATION
BUREAU OF POLICY AND PLANNING
PLANNING INVENTORY AND DATA

TRAFFIC RECORDER DATA

TOWN OF EAST HARTFORD	ROUTE 84							DIRECTION E
EB ON RAMP FROM SR 518 SB (ROBERTS ST)	SUN	MON	TUE	WED	THU	FRI	SAT	
DAY	0	0	0	06/16/2010	06/17/2010	0	0	
DATE	0	0	0	06/16/2010	06/17/2010	0	0	
TYPE								
HOUR								
	2010 ADT = 1100		ACF = NA					

12A	0	0	0	0	11	0	0	
01A	0	0	0	0	14	0	0	
02A	0	0	0	0	3	0	0	
03A	0	0	0	0	3	0	0	
04A	0	0	0	3	0	0	0	
05A	0	0	0	9	0	0	0	
06A	0	0	0	19	0	0	0	
07A	0	0	0	58	0	0	0	
08A	0	0	0	50	0	0	0	
09A	0	0	0	41	0	0	0	
10A	0	0	0	62	0	0	0	
11A	0	0	0	56	0	0	0	
12P	0	0	0	80	0	0	0	
01P	0	0	0	74	0	0	0	
02P	0	0	0	86	0	0	0	
03P	0	0	0	108	0	0	0	
04P	0	0	0	104	0	0	0	
05P	0	0	0	131	0	0	0	
06P	0	0	0	86	0	0	0	
07P	0	0	0	64	0	0	0	
08P	0	0	0	56	0	0	0	
09P	0	0	0	41	0	0	0	
10P	0	0	0	29	0	0	0	
11P	0	0	0	20	0	0	0	
TOT	0	0	0	1177	31	0	0	

STATE OF CONNECTICUT
DEPARTMENT OF TRANSPORTATION
BUREAU OF POLICY AND PLANNING
PLANNING INVENTORY AND DATA

TRAFFIC RECORDER DATA

TOWN OF EAST HARTFORD	ROUTE 84							DIRECTION E
(EB HOV LANE) AT FORBES STREET UNDERPASS	SUN	MON	TUE	WED	THU	FRI	SAT	
DAY	0	08/09/2010	08/10/2010	0	0	0	0	
DATE								
TYPE								
HOUR								
	2010 ADT = 3400		ACF = NA					

12A	0	0	12	0	0	0	0	
01A	0	0	6	0	0	0	0	
02A	0	4	0	0	0	0	0	
03A	0	4	0	0	0	0	0	
04A	0	2	0	0	0	0	0	
05A	0	14	0	0	0	0	0	
06A	0	21	0	0	0	0	0	
07A	0	54	0	0	0	0	0	
08A	0	90	0	0	0	0	0	
09A	0	131	0	0	0	0	0	
10A	0	150	0	0	0	0	0	
11A	0	136	0	0	0	0	0	
12P	0	200	0	0	0	0	0	
01P	0	186	0	0	0	0	0	
02P	0	211	0	0	0	0	0	
03P	0	362	0	0	0	0	0	
04P	0	608	0	0	0	0	0	
05P	0	804	0	0	0	0	0	
06P	0	324	0	0	0	0	0	
07P	0	135	0	0	0	0	0	
08P	0	120	0	0	0	0	0	
09P	0	88	0	0	0	0	0	
10P	0	47	0	0	0	0	0	
11P	0	28	0	0	0	0	0	
TOT	0	3719	18	0	0	0	0	

STATE OF CONNECTICUT
DEPARTMENT OF TRANSPORTATION
BUREAU OF POLICY AND PLANNING
PLANNING INVENTORY AND DATA

TRAFFIC RECORDER DATA

TOWN OF EAST HARTFORD	ROUTE 84						DIRECTION W
(WB HOV LANE) AT FORBES STREET UNDERPASS	SUN	MON	TUE	WED	THU	FRI	SAT
DAY	0	08/09/2010	08/10/2010	0	0	0	0
DATE							
TYPE							
HOUR							
	2010 ADT = 3900		ACF = NA				

12A	0	0	23	0	0	0	0
01A	0	0	3	0	0	0	0
02A	0	0	4	0	0	0	0
03A	0	1	0	0	0	0	0
04A	0	6	0	0	0	0	0
05A	0	28	0	0	0	0	0
06A	0	203	0	0	0	0	0
07A	0	636	0	0	0	0	0
08A	0	555	0	0	0	0	0
09A	0	201	0	0	0	0	0
10A	0	193	0	0	0	0	0
11A	0	234	0	0	0	0	0
12P	0	232	0	0	0	0	0
01P	0	240	0	0	0	0	0
02P	0	243	0	0	0	0	0
03P	0	263	0	0	0	0	0
04P	0	241	0	0	0	0	0
05P	0	282	0	0	0	0	0
06P	0	187	0	0	0	0	0
07P	0	129	0	0	0	0	0
08P	0	124	0	0	0	0	0
09P	0	109	0	0	0	0	0
10P	0	60	0	0	0	0	0
11P	0	20	0	0	0	0	0
TOT	0	4187	30	0	0	0	0

STATE OF CONNECTICUT
DEPARTMENT OF TRANSPORTATION
BUREAU OF POLICY AND PLANNING
PLANNING INVENTORY AND DATA

TRAFFIC RECORDER DATA

TOWN OF EAST HARTFORD	ROUTE 84						DIRECTION W	
(WB HOV LANE) AT FORBES STREET UNDERPASS	SUN	MON	TUE	WED	THU	FRI	SAT	
DAY								
DATE	0	0	0	0	0	09/10/2010	09/11/2010	
TYPE								
HOUR								
	2010 ADT = 2500		ACF = NA					

12A	0	0	0	0	0	0	10	
01A	0	0	0	0	0	0	9	
02A	0	0	0	0	0	0	2	
03A	0	0	0	0	0	0	6	
04A	0	0	0	0	0	3	3	
05A	0	0	0	0	0	16	2	
06A	0	0	0	0	0	125	20	
07A	0	0	0	0	0	407	34	
08A	0	0	0	0	0	314	73	
09A	0	0	0	0	0	111	105	
10A	0	0	0	0	0	76	115	
11A	0	0	0	0	0	84	165	
12P	0	0	0	0	0	95	144	
01P	0	0	0	0	0	107	155	
02P	0	0	0	0	0	132	163	
03P	0	0	0	0	0	153	155	
04P	0	0	0	0	0	176	146	
05P	0	0	0	0	0	188	163	
06P	0	0	0	0	0	156	141	
07P	0	0	0	0	0	135	141	
08P	0	0	0	0	0	99	118	
09P	0	0	0	0	0	103	96	
10P	0	0	0	0	0	60	42	
11P	0	0	0	0	0	44	35	
TOT	0	0	0	0	0	2584	2043	

STATE OF CONNECTICUT
DEPARTMENT OF TRANSPORTATION
BUREAU OF POLICY AND PLANNING
PLANNING INVENTORY AND DATA

TRAFFIC RECORDER DATA

TOWN OF EAST HARTFORD	ROUTE 84							DIRECTION W
(WB HOV LANE) AT FORBES STREET UNDERPASS	SUN	MON	TUE	WED	THU	FRI	SAT	
DAY	09/12/2010	09/13/2010	09/14/2010	09/15/2010	09/16/2010	09/17/2010	09/18/2010	
DATE								
TYPE								
HOUR								
	2010 ADT = 2400		ACF = NA					

12A	21	5	7	2	3	2	15	
01A	6	4	3	2	4	3	10	
02A	4	0	1	1	1	2	2	
03A	4	1	2	3	0	0	2	
04A	4	0	2	4	3	0	3	
05A	3	17	17	25	16	15	3	
06A	11	107	113	100	106	108	20	
07A	18	436	493	568	526	460	31	
08A	27	1197	488	635	444	604	61	
09A	50	656	103	137	124	156	97	
10A	77	57	70	57	70	86	102	
11A	123	57	55	50	65	90	139	
12P	158	67	60	58	69	95	160	
01P	167	74	66	71	85	104	157	
02P	196	96	69	78	99	133	166	
03P	191	102	124	96	119	169	150	
04P	190	112	109	120	112	162	147	
05P	174	91	97	117	128	177	151	
06P	157	76	81	91	108	159	145	
07P	137	58	69	64	78	164	113	
08P	73	48	50	62	54	102	107	
09P	38	38	41	45	47	106	101	
10P	14	20	18	14	21	62	60	
11P	7	7	12	21	7	34	37	
TOT	1850	3326	2150	2421	2289	2993	1979	

STATE OF CONNECTICUT
 DEPARTMENT OF TRANSPORTATION
 BUREAU OF POLICY AND PLANNING
 PLANNING INVENTORY AND DATA

TRAFFIC RECORDER DATA

TOWN OF EAST HARTFORD	ROUTE 84						DIRECTION W
(WB HOV LANE) AT FORBES STREET UNDERPASS	SUN	MON	TUE	WED	THU	FRI	SAT
DAY	09/19/2010	09/20/2010	0	0	0	0	0
DATE							
TYPE							
HOUR							
	2010 ADT = 2100		ACF = NA				

12A	20	2	0	0	0	0	0
01A	9	3	0	0	0	0	0
02A	6	1	0	0	0	0	0
03A	4	1	0	0	0	0	0
04A	0	1	0	0	0	0	0
05A	2	0	0	0	0	0	0
06A	8	0	0	0	0	0	0
07A	15	0	0	0	0	0	0
08A	25	0	0	0	0	0	0
09A	53	0	0	0	0	0	0
10A	127	0	0	0	0	0	0
11A	168	0	0	0	0	0	0
12P	179	0	0	0	0	0	0
01P	220	0	0	0	0	0	0
02P	210	0	0	0	0	0	0
03P	207	0	0	0	0	0	0
04P	182	0	0	0	0	0	0
05P	197	0	0	0	0	0	0
06P	169	0	0	0	0	0	0
07P	133	0	0	0	0	0	0
08P	86	0	0	0	0	0	0
09P	56	0	0	0	0	0	0
10P	24	0	0	0	0	0	0
11P	7	0	0	0	0	0	0
TOT	2107	8	0	0	0	0	0

STATE OF CONNECTICUT
 DEPARTMENT OF TRANSPORTATION
 BUREAU OF POLICY AND PLANNING
 PLANNING INVENTORY AND DATA

TRAFFIC RECORDER DATA

TOWN OF EAST HARTFORD	ROUTE 84						DIRECTION W	
WB ON RAMP FROM SR 518 WB (ROBERTS ST)	SUN	MON	TUE	WED	THU	FRI	SAT	
DAY	0	0	0	06/16/2010	06/17/2010	0	0	
DATE								
TYPE								
HOUR								
	2010 ADT = 5100		ACF = NA					

12A	0	0	0	0	53	0	0	
01A	0	0	0	0	32	0	0	
02A	0	0	0	0	17	0	0	
03A	0	0	0	17	0	0	0	
04A	0	0	0	30	0	0	0	
05A	0	0	0	117	0	0	0	
06A	0	0	0	281	0	0	0	
07A	0	0	0	465	0	0	0	
08A	0	0	0	456	0	0	0	
09A	0	0	0	325	0	0	0	
10A	0	0	0	286	0	0	0	
11A	0	0	0	306	0	0	0	
12P	0	0	0	303	0	0	0	
01P	0	0	0	308	0	0	0	
02P	0	0	0	381	0	0	0	
03P	0	0	0	417	0	0	0	
04P	0	0	0	378	0	0	0	
05P	0	0	0	330	0	0	0	
06P	0	0	0	280	0	0	0	
07P	0	0	0	241	0	0	0	
08P	0	0	0	189	0	0	0	
09P	0	0	0	163	0	0	0	
10P	0	0	0	150	0	0	0	
11P	0	0	0	114	0	0	0	
TOT	0	0	0	5537	102	0	0	

STATE OF CONNECTICUT
DEPARTMENT OF TRANSPORTATION
BUREAU OF POLICY AND PLANNING
PLANNING INVENTORY AND DATA

TRAFFIC RECORDER DATA

TOWN OF EAST HARTFORD	ROUTE 84						DIRECTION W
WB ON RAMP FROM SR 518 EB (ROBERTS ST)	SUN	MON	TUE	WED	THU	FRI	SAT
DAY	0	0	0	06/16/2010	06/17/2010	0	0
DATE							
TYPE							
HOUR							
	2010 ADT = 1900		ACF = NA				

12A	0	0	0	0	16	0	0
01A	0	0	0	0	8	0	0
02A	0	0	0	0	4	0	0
03A	0	0	0	0	8	0	0
04A	0	0	0	8	0	0	0
05A	0	0	0	18	0	0	0
06A	0	0	0	42	0	0	0
07A	0	0	0	81	0	0	0
08A	0	0	0	91	0	0	0
09A	0	0	0	84	0	0	0
10A	0	0	0	123	0	0	0
11A	0	0	0	128	0	0	0
12P	0	0	0	137	0	0	0
01P	0	0	0	161	0	0	0
02P	0	0	0	164	0	0	0
03P	0	0	0	217	0	0	0
04P	0	0	0	177	0	0	0
05P	0	0	0	166	0	0	0
06P	0	0	0	126	0	0	0
07P	0	0	0	120	0	0	0
08P	0	0	0	100	0	0	0
09P	0	0	0	81	0	0	0
10P	0	0	0	49	0	0	0
11P	0	0	0	16	0	0	0
TOT	0	0	0	2089	36	0	0

STATE OF CONNECTICUT
DEPARTMENT OF TRANSPORTATION
BUREAU OF POLICY AND PLANNING
PLANNING INVENTORY AND DATA

TRAFFIC RECORDER DATA

TOWN OF EAST HARTFORD	ROUTE 84						DIRECTION E
EB OFF RAMP TO I-384 EB	SUN	MON	TUE	WED	THU	FRI	SAT
DAY	0	0	06/29/2010	06/30/2010	0	0	0
DATE							
TYPE							
HOUR							
	2010 ADT = 19200		ACF = NA				

12A	0	0	0	226	0	0	0
01A	0	0	0	116	0	0	0
02A	0	0	0	80	0	0	0
03A	0	0	0	63	0	0	0
04A	0	0	0	72	0	0	0
05A	0	0	164	0	0	0	0
06A	0	0	518	0	0	0	0
07A	0	0	722	0	0	0	0
08A	0	0	840	0	0	0	0
09A	0	0	796	0	0	0	0
10A	0	0	812	0	0	0	0
11A	0	0	975	0	0	0	0
12P	0	0	1028	0	0	0	0
01P	0	0	1038	0	0	0	0
02P	0	0	1222	0	0	0	0
03P	0	0	1960	0	0	0	0
04P	0	0	2430	0	0	0	0
05P	0	0	2512	0	0	0	0
06P	0	0	1488	0	0	0	0
07P	0	0	1051	0	0	0	0
08P	0	0	870	0	0	0	0
09P	0	0	776	0	0	0	0
10P	0	0	547	0	0	0	0
11P	0	0	378	0	0	0	0
TOT	0	0	20127	557	0	0	0

STATE OF CONNECTICUT
DEPARTMENT OF TRANSPORTATION
BUREAU OF POLICY AND PLANNING
PLANNING INVENTORY AND DATA

TRAFFIC RECORDER DATA

TOWN OF EAST HARTFORD		ROUTE 84						DIRECTION W
WB ON RAMP FROM I-384 WB		SUN	MON	TUE	WED	THU	FRI	SAT
DAY	DATE	0	08/02/2010	08/03/2010	0	0	0	0
TYPE	HOUR	2010 ADT = 20400		ACF = NA				

12A		0	0	177	0	0	0	0
01A		0	0	92	0	0	0	0
02A		0	0	63	0	0	0	0
03A		0	0	82	0	0	0	0
04A		0	206	208	0	0	0	0
05A		0	689	0	0	0	0	0
06A		0	1960	0	0	0	0	0
07A		0	3019	0	0	0	0	0
08A		0	2459	0	0	0	0	0
09A		0	1355	0	0	0	0	0
10A		0	1066	0	0	0	0	0
11A		0	1026	0	0	0	0	0
12P		0	992	0	0	0	0	0
01P		0	1071	0	0	0	0	0
02P		0	1097	0	0	0	0	0
03P		0	1134	0	0	0	0	0
04P		0	1112	0	0	0	0	0
05P		0	1081	0	0	0	0	0
06P		0	906	0	0	0	0	0
07P		0	704	0	0	0	0	0
08P		0	638	0	0	0	0	0
09P		0	587	0	0	0	0	0
10P		0	430	0	0	0	0	0
11P		0	265	0	0	0	0	0
TOT		0	21797	622	0	0	0	0

STATE OF CONNECTICUT
DEPARTMENT OF TRANSPORTATION
BUREAU OF POLICY AND PLANNING
PLANNING INVENTORY AND DATA

TRAFFIC RECORDER DATA

TOWN OF EAST HARTFORD	ROUTE 84							DIRECTION W
WEST OF ROUTE 2 WB ON RAMP	SUN	MON	TUE	WED	THU	FRI	SAT	
DAY	0	06/28/2010	06/29/2010	0	0	0	0	
DATE	0	06/28/2010	06/29/2010	0	0	0	0	
TYPE								
HOUR								
	2010 ADT = 61500		ACF = NA					

12A	0	0	798	0	0	0	0	
01A	0	0	572	0	0	0	0	
02A	0	445	439	0	0	0	0	
03A	0	479	440	0	0	0	0	
04A	0	627	635	0	0	0	0	
05A	0	1710	0	0	0	0	0	
06A	0	4208	0	0	0	0	0	
07A	0	4974	0	0	0	0	0	
08A	0	4786	0	0	0	0	0	
09A	0	3837	0	0	0	0	0	
10A	0	3534	0	0	0	0	0	
11A	0	3440	0	0	0	0	0	
12P	0	3735	0	0	0	0	0	
01P	0	3714	0	0	0	0	0	
02P	0	4065	0	0	0	0	0	
03P	0	4397	0	0	0	0	0	
04P	0	4203	0	0	0	0	0	
05P	0	3920	0	0	0	0	0	
06P	0	3378	0	0	0	0	0	
07P	0	2511	0	0	0	0	0	
08P	0	2188	0	0	0	0	0	
09P	0	2147	0	0	0	0	0	
10P	0	1457	0	0	0	0	0	
11P	0	995	0	0	0	0	0	
TOT	0	64750	2884	0	0	0	0	

STATE OF CONNECTICUT
DEPARTMENT OF TRANSPORTATION
BUREAU OF POLICY AND PLANNING
PLANNING INVENTORY AND DATA

TRAFFIC RECORDER DATA

TOWN OF EAST HARTFORD	ROUTE 84						DIRECTION W
EAST OF ON RAMP FROM SR 500 SB	SUN	MON	TUE	WED	THU	FRI	SAT
DAY	0	0	06/15/2010	06/16/2010	0	0	0
DATE							
TYPE							
HOUR							
	2010 ADT = 37300		ACF = NA				

12A	0	0	0	389	0	0	0
01A	0	0	0	204	0	0	0
02A	0	0	0	167	0	0	0
03A	0	0	190	0	0	0	0
04A	0	0	350	0	0	0	0
05A	0	0	1081	0	0	0	0
06A	0	0	2607	0	0	0	0
07A	0	0	3421	0	0	0	0
08A	0	0	3283	0	0	0	0
09A	0	0	2478	0	0	0	0
10A	0	0	2192	0	0	0	0
11A	0	0	2249	0	0	0	0
12P	0	0	2254	0	0	0	0
01P	0	0	2275	0	0	0	0
02P	0	0	2410	0	0	0	0
03P	0	0	2506	0	0	0	0
04P	0	0	2239	0	0	0	0
05P	0	0	2058	0	0	0	0
06P	0	0	1915	0	0	0	0
07P	0	0	1639	0	0	0	0
08P	0	0	1415	0	0	0	0
09P	0	0	1207	0	0	0	0
10P	0	0	947	0	0	0	0
11P	0	0	660	0	0	0	0
TOT	0	0	39376	760	0	0	0

STATE OF CONNECTICUT
DEPARTMENT OF TRANSPORTATION
BUREAU OF POLICY AND PLANNING
PLANNING INVENTORY AND DATA

TRAFFIC RECORDER DATA

TOWN OF EAST HARTFORD		ROUTE 84						DIRECTION E
EAST OF OFF RAMP TO SR 500 NB		SUN	MON	TUE	WED	THU	FRI	SAT
DAY	DATE	0	06/14/2010	06/15/2010	06/16/2010	0	0	0
TYPE	HOUR	2010 ADT = 37600		ACF = NA				

12A		0	0	625	632	0	0	0
01A		0	0	493	496	0	0	0
02A		0	0	358	360	0	0	0
03A		0	381	386	0	0	0	0
04A		0	459	459	0	0	0	0
05A		0	796	808	0	0	0	0
06A		0	1475	1470	0	0	0	0
07A		0	1794	1791	0	0	0	0
08A		0	1740	1744	0	0	0	0
09A		0	1741	1738	0	0	0	0
10A		0	1834	1838	0	0	0	0
11A		0	2100	2090	0	0	0	0
12P		0	2196	2202	0	0	0	0
01P		0	2170	2168	0	0	0	0
02P		0	2515	2520	0	0	0	0
03P		0	3176	3174	0	0	0	0
04P		0	3271	3260	0	0	0	0
05P		0	3249	3281	0	0	0	0
06P		0	2713	2732	0	0	0	0
07P		0	2002	2017	0	0	0	0
08P		0	1716	1706	0	0	0	0
09P		0	1569	1525	0	0	0	0
10P		0	1159	1157	0	0	0	0
11P		0	849	843	0	0	0	0
TOT		0	38905	40385	1488	0	0	0

STATE OF CONNECTICUT
DEPARTMENT OF TRANSPORTATION
BUREAU OF POLICY AND PLANNING
PLANNING INVENTORY AND DATA

TRAFFIC RECORDER DATA

TOWN OF EAST HARTFORD		ROUTE 84						DIRECTION W
AT JUNCTION OF ROUTE 15		SUN	MON	TUE	WED	THU	FRI	SAT
DAY	DATE	0	06/29/2010	06/30/2010	0	0	0	0
TYPE	HOUR	2010 ADT = 71200		ACF = NA				

12A		0	0	739	0	0	0	0
01A		0	500	499	0	0	0	0
02A		0	502	552	0	0	0	0
03A		0	654	684	0	0	0	0
04A		0	995	983	0	0	0	0
05A		0	1972	1985	0	0	0	0
06A		0	4799	4778	0	0	0	0
07A		0	7657	7633	0	0	0	0
08A		0	6736	6719	0	0	0	0
09A		0	4802	0	0	0	0	0
10A		0	4153	0	0	0	0	0
11A		0	3935	0	0	0	0	0
12P		0	4001	0	0	0	0	0
01P		0	4095	0	0	0	0	0
02P		0	4189	0	0	0	0	0
03P		0	4294	0	0	0	0	0
04P		0	4119	0	0	0	0	0
05P		0	4106	0	0	0	0	0
06P		0	3640	0	0	0	0	0
07P		0	2928	0	0	0	0	0
08P		0	2443	0	0	0	0	0
09P		0	2306	0	0	0	0	0
10P		0	1786	0	0	0	0	0
11P		0	1197	0	0	0	0	0
TOT		0	75809	24572	0	0	0	0

STATE OF CONNECTICUT
DEPARTMENT OF TRANSPORTATION
BUREAU OF POLICY AND PLANNING
PLANNING INVENTORY AND DATA

TRAFFIC RECORDER DATA

TOWN OF EAST HARTFORD		ROUTE 84						DIRECTION E
EAST OF ROUTE 2 EB OFF RAMP		SUN	MON	TUE	WED	THU	FRI	SAT
DAY	DATE	0	08/09/2010	08/10/2010	0	0	0	0
TYPE	HOUR	2010 ADT = 41500		ACF = NA				

12A		0	0	586	0	0	0	0
01A		0	0	423	0	0	0	0
02A		0	0	336	0	0	0	0
03A		0	0	342	0	0	0	0
04A		0	420	0	0	0	0	0
05A		0	717	0	0	0	0	0
06A		0	1497	0	0	0	0	0
07A		0	1903	0	0	0	0	0
08A		0	2038	0	0	0	0	0
09A		0	1854	0	0	0	0	0
10A		0	2128	0	0	0	0	0
11A		0	2252	0	0	0	0	0
12P		0	2538	0	0	0	0	0
01P		0	2592	0	0	0	0	0
02P		0	2898	0	0	0	0	0
03P		0	3611	0	0	0	0	0
04P		0	4114	0	0	0	0	0
05P		0	4007	0	0	0	0	0
06P		0	3000	0	0	0	0	0
07P		0	2121	0	0	0	0	0
08P		0	1878	0	0	0	0	0
09P		0	1498	0	0	0	0	0
10P		0	1060	0	0	0	0	0
11P		0	831	0	0	0	0	0
TOT		0	42957	1687	0	0	0	0

STATE OF CONNECTICUT
 DEPARTMENT OF TRANSPORTATION
 BUREAU OF POLICY AND PLANNING
 PLANNING INVENTORY AND DATA

TRAFFIC RECORDER DATA

TOWN OF EAST HARTFORD	ROUTE 84							DIRECTION W
WEST OF OFF RAMP TO ROUTE 15	SUN	MON	TUE	WED	THU	FRI	SAT	
DAY	0	06/28/2010	06/29/2010	0	0	0	0	
DATE								
TYPE								
HOUR								
	2010 ADT = 41600		ACF = NA					

12A	0	0	364	0	0	0	0	
01A	0	0	274	0	0	0	0	
02A	0	0	179	0	0	0	0	
03A	0	0	192	0	0	0	0	
04A	0	0	356	0	0	0	0	
05A	0	1113	0	0	0	0	0	
06A	0	3144	0	0	0	0	0	
07A	0	4950	0	0	0	0	0	
08A	0	4638	0	0	0	0	0	
09A	0	3052	0	0	0	0	0	
10A	0	2607	0	0	0	0	0	
11A	0	2591	0	0	0	0	0	
12P	0	2613	0	0	0	0	0	
01P	0	2401	0	0	0	0	0	
02P	0	2246	0	0	0	0	0	
03P	0	2680	0	0	0	0	0	
04P	0	2391	0	0	0	0	0	
05P	0	2140	0	0	0	0	0	
06P	0	1872	0	0	0	0	0	
07P	0	1738	0	0	0	0	0	
08P	0	1490	0	0	0	0	0	
09P	0	1480	0	0	0	0	0	
10P	0	1037	0	0	0	0	0	
11P	0	656	0	0	0	0	0	
TOT	0	44839	1365	0	0	0	0	

STATE OF CONNECTICUT
DEPARTMENT OF TRANSPORTATION
BUREAU OF POLICY AND PLANNING
PLANNING INVENTORY AND DATA

TRAFFIC RECORDER DATA

TOWN OF EAST HARTFORD	ROUTE 84							DIRECTION E
ON THE BULKELEY BRIDGE	SUN	MON	TUE	WED	THU	FRI	SAT	
DAY	0	07/16/2007	07/17/2007	07/18/2007	07/19/2007	0	0	
DATE								
TYPE								
HOUR								
	2007 ADT = 71100		ACF = NA					

12A	0	0	995	1098	1098	0	0	
01A	0	0	745	732	778	0	0	
02A	0	0	594	595	0	0	0	
03A	0	0	530	617	0	0	0	
04A	0	727	756	720	0	0	0	
05A	0	1532	1503	1490	0	0	0	
06A	0	3157	3201	3301	0	0	0	
07A	0	4087	4212	4248	0	0	0	
08A	0	4241	4238	4322	0	0	0	
09A	0	3704	3734	3852	0	0	0	
10A	0	3633	3799	3471	0	0	0	
11A	0	3960	3988	4058	0	0	0	
12P	0	4279	4235	4349	0	0	0	
01P	0	4257	4356	4404	0	0	0	
02P	0	4787	4942	5099	0	0	0	
03P	0	5707	5874	6035	0	0	0	
04P	0	6330	6445	6516	0	0	0	
05P	0	6198	6205	6530	0	0	0	
06P	0	4420	4656	4596	0	0	0	
07P	0	3190	3415	3254	0	0	0	
08P	0	2961	3190	2827	0	0	0	
09P	0	2511	2657	2399	0	0	0	
10P	0	1957	1962	1926	0	0	0	
11P	0	1530	1583	1422	0	0	0	
TOT	0	73168	77815	77861	1876	0	0	

STATE OF CONNECTICUT
 DEPARTMENT OF TRANSPORTATION
 BUREAU OF POLICY AND PLANNING
 PLANNING INVENTORY AND DATA

TRAFFIC RECORDER DATA

TOWN OF EAST HARTFORD	ROUTE 84							DIRECTION W
ON THE BULKELEY BRIDGE	SUN	MON	TUE	WED	THU	FRI	SAT	
DAY	0	0	0	07/25/2007	07/26/2007	07/27/2007	0	
DATE	0	0	0	07/25/2007	07/26/2007	07/27/2007	0	
TYPE								
HOUR								
	2007 ADT = 70300		ACF = NA					

12A	0	0	0	0	1080	956	0	
01A	0	0	0	0	621	630	0	
02A	0	0	0	428	485	0	0	
03A	0	0	0	406	441	0	0	
04A	0	0	0	753	740	0	0	
05A	0	0	0	1788	1765	0	0	
06A	0	0	0	4257	4336	0	0	
07A	0	0	0	5738	5696	0	0	
08A	0	0	0	5493	5529	0	0	
09A	0	0	0	4358	4368	0	0	
10A	0	0	0	3888	3803	0	0	
11A	0	0	0	3978	3988	0	0	
12P	0	0	0	4130	4244	0	0	
01P	0	0	0	4028	4341	0	0	
02P	0	0	0	4520	4632	0	0	
03P	0	0	0	5128	4915	0	0	
04P	0	0	0	4978	4900	0	0	
05P	0	0	0	4650	4629	0	0	
06P	0	0	0	3796	3980	0	0	
07P	0	0	0	3184	3103	0	0	
08P	0	0	0	2798	3042	0	0	
09P	0	0	0	2601	2628	0	0	
10P	0	0	0	2007	2135	0	0	
11P	0	0	0	1495	1427	0	0	
TOT	0	0	0	74402	76828	1586	0	

STATE OF CONNECTICUT
 DEPARTMENT OF TRANSPORTATION
 BUREAU OF POLICY AND PLANNING
 PLANNING INVENTORY AND DATA

TRAFFIC RECORDER DATA

TOWN OF EAST HARTFORD	ROUTE 84							DIRECTION W
WB OFF RAMP TO DARLIN ST FROM I-84	SUN	MON	TUE	WED	THU	FRI	SAT	
DAY	0	06/11/2007	06/12/2007	0	0	0	0	
DATE								
TYPE								
HOUR								
	2007 ADT = 600		ACF = NA					

12A	0	0	1	0	0	0	0	
01A	0	0	1	0	0	0	0	
02A	0	0	2	0	0	0	0	
03A	0	0	2	0	0	0	0	
04A	0	3	0	0	0	0	0	
05A	0	20	0	0	0	0	0	
06A	0	54	0	0	0	0	0	
07A	0	103	0	0	0	0	0	
08A	0	125	0	0	0	0	0	
09A	0	69	0	0	0	0	0	
10A	0	38	0	0	0	0	0	
11A	0	29	0	0	0	0	0	
12P	0	45	0	0	0	0	0	
01P	0	44	0	0	0	0	0	
02P	0	20	0	0	0	0	0	
03P	0	18	0	0	0	0	0	
04P	0	23	0	0	0	0	0	
05P	0	13	0	0	0	0	0	
06P	0	15	0	0	0	0	0	
07P	0	10	0	0	0	0	0	
08P	0	6	0	0	0	0	0	
09P	0	3	0	0	0	0	0	
10P	0	2	0	0	0	0	0	
11P	0	3	0	0	0	0	0	
TOT	0	643	6	0	0	0	0	

STATE OF CONNECTICUT
 DEPARTMENT OF TRANSPORTATION
 BUREAU OF POLICY AND PLANNING
 PLANNING INVENTORY AND DATA

TRAFFIC RECORDER DATA

TOWN OF EAST HARTFORD	ROUTE 84							DIRECTION W
WB ON RAMP FROM US 44 WB (CT BLVD)	SUN	MON	TUE	WED	THU	FRI	SAT	
DAY	0	0	0	0	06/07/2007	06/08/2007	0	
DATE								
TYPE								
HOUR								
	2007 ADT = 8900		ACF = NA					

12A	0	0	0	0	0	87	0	
01A	0	0	0	0	0	53	0	
02A	0	0	0	0	0	29	0	
03A	0	0	0	0	0	30	0	
04A	0	0	0	0	0	55	0	
05A	0	0	0	0	108	0	0	
06A	0	0	0	0	309	0	0	
07A	0	0	0	0	820	0	0	
08A	0	0	0	0	954	0	0	
09A	0	0	0	0	516	0	0	
10A	0	0	0	0	473	0	0	
11A	0	0	0	0	545	0	0	
12P	0	0	0	0	617	0	0	
01P	0	0	0	0	602	0	0	
02P	0	0	0	0	653	0	0	
03P	0	0	0	0	799	0	0	
04P	0	0	0	0	894	0	0	
05P	0	0	0	0	743	0	0	
06P	0	0	0	0	451	0	0	
07P	0	0	0	0	365	0	0	
08P	0	0	0	0	333	0	0	
09P	0	0	0	0	260	0	0	
10P	0	0	0	0	177	0	0	
11P	0	0	0	0	132	0	0	
TOT	0	0	0	0	9751	254	0	

STATE OF CONNECTICUT
DEPARTMENT OF TRANSPORTATION
BUREAU OF POLICY AND PLANNING
PLANNING INVENTORY AND DATA

TRAFFIC RECORDER DATA

TOWN OF EAST HARTFORD	ROUTE 84						DIRECTION E
EB OFF RAMP TO EAST RIVER DR (EXIT 53)	SUN	MON	TUE	WED	THU	FRI	SAT
DAY	0	0	0	0	06/07/2007	06/08/2007	0
DATE							
TYPE							
HOUR							
	2007 ADT = 3100		ACF = NA				

12A	0	0	0	0	0	28	0
01A	0	0	0	0	0	27	0
02A	0	0	0	0	0	9	0
03A	0	0	0	0	0	8	0
04A	0	0	0	0	0	11	0
05A	0	0	0	0	0	39	0
06A	0	0	0	0	186	0	0
07A	0	0	0	0	375	0	0
08A	0	0	0	0	424	0	0
09A	0	0	0	0	227	0	0
10A	0	0	0	0	180	0	0
11A	0	0	0	0	181	0	0
12P	0	0	0	0	227	0	0
01P	0	0	0	0	218	0	0
02P	0	0	0	0	235	0	0
03P	0	0	0	0	188	0	0
04P	0	0	0	0	188	0	0
05P	0	0	0	0	207	0	0
06P	0	0	0	0	117	0	0
07P	0	0	0	0	99	0	0
08P	0	0	0	0	110	0	0
09P	0	0	0	0	86	0	0
10P	0	0	0	0	70	0	0
11P	0	0	0	0	34	0	0
TOT	0	0	0	0	3352	122	0

STATE OF CONNECTICUT
DEPARTMENT OF TRANSPORTATION
BUREAU OF POLICY AND PLANNING
PLANNING INVENTORY AND DATA

TRAFFIC RECORDER DATA

TOWN OF EAST HARTFORD		ROUTE 84						DIRECTION E
EB OFF RAMP TO US 44 EB (EXIT 53 CT BLVD)		SUN	MON	TUE	WED	THU	FRI	SAT
DAY	DATE	0	0	0	0	06/07/2007	06/08/2007	0
TYPE	HOUR	2007 ADT = 5600			ACF = NA			

12A		0	0	0	0	0	81	0
01A		0	0	0	0	0	62	0
02A		0	0	0	0	0	32	0
03A		0	0	0	0	0	40	0
04A		0	0	0	0	0	53	0
05A		0	0	0	0	0	96	0
06A		0	0	0	0	327	0	0
07A		0	0	0	0	382	0	0
08A		0	0	0	0	444	0	0
09A		0	0	0	0	386	0	0
10A		0	0	0	0	310	0	0
11A		0	0	0	0	405	0	0
12P		0	0	0	0	375	0	0
01P		0	0	0	0	386	0	0
02P		0	0	0	0	422	0	0
03P		0	0	0	0	439	0	0
04P		0	0	0	0	448	0	0
05P		0	0	0	0	444	0	0
06P		0	0	0	0	295	0	0
07P		0	0	0	0	236	0	0
08P		0	0	0	0	227	0	0
09P		0	0	0	0	167	0	0
10P		0	0	0	0	104	0	0
11P		0	0	0	0	117	0	0
TOT		0	0	0	0	5914	364	0

STATE OF CONNECTICUT
DEPARTMENT OF TRANSPORTATION
BUREAU OF POLICY AND PLANNING
PLANNING INVENTORY AND DATA

TRAFFIC RECORDER DATA

TOWN OF EAST HARTFORD	ROUTE 84						DIRECTION E
EB ON RAMP FROM EAST RIVER DRIVE	SUN	MON	TUE	WED	THU	FRI	SAT
DAY	0	0	0	0	06/07/2007	06/08/2007	0
DATE							
TYPE							
HOUR							
	2007 ADT = 500		ACF = NA				

12A	0	0	0	0	0	2	0
01A	0	0	0	0	0	2	0
02A	0	0	0	0	0	0	0
03A	0	0	0	0	0	1	0
04A	0	0	0	0	0	0	0
05A	0	0	0	0	0	14	0
06A	0	0	0	0	5	0	0
07A	0	0	0	0	14	0	0
08A	0	0	0	0	20	0	0
09A	0	0	0	0	15	0	0
10A	0	0	0	0	20	0	0
11A	0	0	0	0	37	0	0
12P	0	0	0	0	47	0	0
01P	0	0	0	0	48	0	0
02P	0	0	0	0	38	0	0
03P	0	0	0	0	63	0	0
04P	0	0	0	0	81	0	0
05P	0	0	0	0	62	0	0
06P	0	0	0	0	24	0	0
07P	0	0	0	0	13	0	0
08P	0	0	0	0	19	0	0
09P	0	0	0	0	6	0	0
10P	0	0	0	0	4	0	0
11P	0	0	0	0	3	0	0
TOT	0	0	0	0	519	19	0

STATE OF CONNECTICUT
DEPARTMENT OF TRANSPORTATION
BUREAU OF POLICY AND PLANNING
PLANNING INVENTORY AND DATA

TRAFFIC RECORDER DATA

TOWN OF EAST HARTFORD	ROUTE 84							DIRECTION E
EB OFF RAMP TO ROUTE 2 EB (EXIT 55)	SUN	MON	TUE	WED	THU	FRI	SAT	
DAY	0	06/11/2007	06/12/2007	0	0	0	0	
DATE								
TYPE								
HOUR								
	2007 ADT = 21100		ACF = NA					

12A	0	0	245	0	0	0	0	
01A	0	0	131	0	0	0	0	
02A	0	0	108	0	0	0	0	
03A	0	75	0	0	0	0	0	
04A	0	159	0	0	0	0	0	
05A	0	536	0	0	0	0	0	
06A	0	1165	0	0	0	0	0	
07A	0	1471	0	0	0	0	0	
08A	0	1500	0	0	0	0	0	
09A	0	1131	0	0	0	0	0	
10A	0	1047	0	0	0	0	0	
11A	0	1143	0	0	0	0	0	
12P	0	1195	0	0	0	0	0	
01P	0	1242	0	0	0	0	0	
02P	0	1453	0	0	0	0	0	
03P	0	2000	0	0	0	0	0	
04P	0	2264	0	0	0	0	0	
05P	0	1984	0	0	0	0	0	
06P	0	1598	0	0	0	0	0	
07P	0	969	0	0	0	0	0	
08P	0	835	0	0	0	0	0	
09P	0	609	0	0	0	0	0	
10P	0	467	0	0	0	0	0	
11P	0	364	0	0	0	0	0	
TOT	0	23207	484	0	0	0	0	

STATE OF CONNECTICUT
DEPARTMENT OF TRANSPORTATION
BUREAU OF POLICY AND PLANNING
PLANNING INVENTORY AND DATA

TRAFFIC RECORDER DATA

TOWN OF EAST HARTFORD		ROUTE 84						DIRECTION W
WB ON RAMP FROM ROUTE 2 WB		SUN	MON	TUE	WED	THU	FRI	SAT
DAY	DATE	0	06/11/2007	06/12/2007	0	0	0	0
TYPE	HOUR	2007 ADT = 20000		ACF = NA				

12A		0	0	268	0	0	0	0
01A		0	0	176	0	0	0	0
02A		0	0	146	0	0	0	0
03A		0	0	131	0	0	0	0
04A		0	265	0	0	0	0	0
05A		0	673	0	0	0	0	0
06A		0	1592	0	0	0	0	0
07A		0	1859	0	0	0	0	0
08A		0	1727	0	0	0	0	0
09A		0	1252	0	0	0	0	0
10A		0	1033	0	0	0	0	0
11A		0	1093	0	0	0	0	0
12P		0	1050	0	0	0	0	0
01P		0	1161	0	0	0	0	0
02P		0	1313	0	0	0	0	0
03P		0	1649	0	0	0	0	0
04P		0	1659	0	0	0	0	0
05P		0	1528	0	0	0	0	0
06P		0	1125	0	0	0	0	0
07P		0	850	0	0	0	0	0
08P		0	660	0	0	0	0	0
09P		0	547	0	0	0	0	0
10P		0	424	0	0	0	0	0
11P		0	301	0	0	0	0	0
TOT		0	21761	721	0	0	0	0

STATE OF CONNECTICUT
DEPARTMENT OF TRANSPORTATION
BUREAU OF POLICY AND PLANNING
PLANNING INVENTORY AND DATA

TRAFFIC RECORDER DATA

TOWN OF EAST HARTFORD		ROUTE 84						DIRECTION W
WB ON RAMP FROM SR 500 SB		SUN	MON	TUE	WED	THU	FRI	SAT
DAY	DATE	0	06/11/2007	06/12/2007	0	0	0	0
TYPE	HOUR	2007 ADT = 3900		ACF = NA				

12A		0	0	31	0	0	0	0
01A		0	0	24	0	0	0	0
02A		0	0	14	0	0	0	0
03A		0	0	9	0	0	0	0
04A		0	0	22	0	0	0	0
05A		0	93	0	0	0	0	0
06A		0	261	0	0	0	0	0
07A		0	357	0	0	0	0	0
08A		0	344	0	0	0	0	0
09A		0	243	0	0	0	0	0
10A		0	207	0	0	0	0	0
11A		0	209	0	0	0	0	0
12P		0	231	0	0	0	0	0
01P		0	257	0	0	0	0	0
02P		0	315	0	0	0	0	0
03P		0	374	0	0	0	0	0
04P		0	286	0	0	0	0	0
05P		0	273	0	0	0	0	0
06P		0	229	0	0	0	0	0
07P		0	173	0	0	0	0	0
08P		0	137	0	0	0	0	0
09P		0	121	0	0	0	0	0
10P		0	95	0	0	0	0	0
11P		0	49	0	0	0	0	0
TOT		0	4254	100	0	0	0	0

STATE OF CONNECTICUT
 DEPARTMENT OF TRANSPORTATION
 BUREAU OF POLICY AND PLANNING
 PLANNING INVENTORY AND DATA

TRAFFIC RECORDER DATA

TOWN OF EAST HARTFORD	ROUTE 84							DIRECTION W
WB OFF RAMP TO ROUTE 2 WB (EXIT 54)	SUN	MON	TUE	WED	THU	FRI	SAT	
DAY	0	07/16/2007	07/17/2007	0	0	0	0	
DATE								
TYPE								
HOUR								
	2007 ADT = 8400		ACF = NA					

12A	0	0	63	0	0	0	0	
01A	0	0	25	0	0	0	0	
02A	0	0	22	0	0	0	0	
03A	0	0	28	0	0	0	0	
04A	0	28	0	0	0	0	0	
05A	0	142	0	0	0	0	0	
06A	0	825	0	0	0	0	0	
07A	0	959	0	0	0	0	0	
08A	0	923	0	0	0	0	0	
09A	0	805	0	0	0	0	0	
10A	0	400	0	0	0	0	0	
11A	0	384	0	0	0	0	0	
12P	0	424	0	0	0	0	0	
01P	0	445	0	0	0	0	0	
02P	0	447	0	0	0	0	0	
03P	0	504	0	0	0	0	0	
04P	0	558	0	0	0	0	0	
05P	0	566	0	0	0	0	0	
06P	0	394	0	0	0	0	0	
07P	0	360	0	0	0	0	0	
08P	0	312	0	0	0	0	0	
09P	0	304	0	0	0	0	0	
10P	0	173	0	0	0	0	0	
11P	0	101	0	0	0	0	0	
TOT	0	9054	138	0	0	0	0	

STATE OF CONNECTICUT
DEPARTMENT OF TRANSPORTATION
BUREAU OF POLICY AND PLANNING
PLANNING INVENTORY AND DATA

TRAFFIC RECORDER DATA

TOWN OF EAST HARTFORD	ROUTE 84						DIRECTION E
EB OFF RAMP TO SR 500 NB (EXIT 56)	SUN	MON	TUE	WED	THU	FRI	SAT
DAY							
DATE	0	0	0	06/20/2007	06/21/2007	0	0
TYPE							
HOUR							
	2007 ADT = 3800		ACF = NA				

12A	0	0	0	0	68	0	0
01A	0	0	0	0	38	0	0
02A	0	0	0	0	29	0	0
03A	0	0	0	0	21	0	0
04A	0	0	0	0	23	0	0
05A	0	0	0	0	79	0	0
06A	0	0	0	0	209	0	0
07A	0	0	0	0	215	0	0
08A	0	0	0	209	0	0	0
09A	0	0	0	146	0	0	0
10A	0	0	0	129	0	0	0
11A	0	0	0	167	0	0	0
12P	0	0	0	197	0	0	0
01P	0	0	0	226	0	0	0
02P	0	0	0	269	0	0	0
03P	0	0	0	358	0	0	0
04P	0	0	0	375	0	0	0
05P	0	0	0	322	0	0	0
06P	0	0	0	274	0	0	0
07P	0	0	0	219	0	0	0
08P	0	0	0	203	0	0	0
09P	0	0	0	180	0	0	0
10P	0	0	0	150	0	0	0
11P	0	0	0	114	0	0	0
TOT	0	0	0	3538	682	0	0

STATE OF CONNECTICUT
DEPARTMENT OF TRANSPORTATION
BUREAU OF POLICY AND PLANNING
PLANNING INVENTORY AND DATA

TRAFFIC RECORDER DATA

TOWN OF EAST HARTFORD	ROUTE 84						DIRECTION W
WB OFF RAMP TO ROUTE 2 EB (EXIT 55)	SUN	MON	TUE	WED	THU	FRI	SAT
DAY	0	0	0	0	06/28/2007	06/29/2007	0
DATE							
TYPE							
HOUR							
	2007 ADT = 6500		ACF = NA				

12A	0	0	0	0	0	66	0
01A	0	0	0	0	0	35	0
02A	0	0	0	0	0	25	0
03A	0	0	0	0	0	33	0
04A	0	0	0	0	0	26	0
05A	0	0	0	0	132	0	0
06A	0	0	0	0	342	0	0
07A	0	0	0	0	423	0	0
08A	0	0	0	0	488	0	0
09A	0	0	0	0	430	0	0
10A	0	0	0	0	375	0	0
11A	0	0	0	0	408	0	0
12P	0	0	0	0	395	0	0
01P	0	0	0	0	468	0	0
02P	0	0	0	0	530	0	0
03P	0	0	0	0	522	0	0
04P	0	0	0	0	504	0	0
05P	0	0	0	0	556	0	0
06P	0	0	0	0	416	0	0
07P	0	0	0	0	324	0	0
08P	0	0	0	0	333	0	0
09P	0	0	0	0	254	0	0
10P	0	0	0	0	145	0	0
11P	0	0	0	0	120	0	0
TOT	0	0	0	0	7165	185	0

STATE OF CONNECTICUT
DEPARTMENT OF TRANSPORTATION
BUREAU OF POLICY AND PLANNING
PLANNING INVENTORY AND DATA

TRAFFIC RECORDER DATA

TOWN OF EAST HARTFORD		ROUTE 84						DIRECTION E
EB ON RAMP FROM ROUTE 2 EB		SUN	MON	TUE	WED	THU	FRI	SAT
DAY	DATE	0	06/11/2007	06/12/2007	0	0	0	0
TYPE	HOUR	2007 ADT = 7200		ACF = NA				

12A		0	0	69	0	0	0	0
01A		0	0	21	0	0	0	0
02A		0	0	16	0	0	0	0
03A		0	0	6	0	0	0	0
04A		0	0	17	0	0	0	0
05A		0	26	0	0	0	0	0
06A		0	99	0	0	0	0	0
07A		0	190	0	0	0	0	0
08A		0	213	0	0	0	0	0
09A		0	176	0	0	0	0	0
10A		0	213	0	0	0	0	0
11A		0	375	0	0	0	0	0
12P		0	391	0	0	0	0	0
01P		0	362	0	0	0	0	0
02P		0	450	0	0	0	0	0
03P		0	837	0	0	0	0	0
04P		0	1488	0	0	0	0	0
05P		0	1573	0	0	0	0	0
06P		0	645	0	0	0	0	0
07P		0	303	0	0	0	0	0
08P		0	246	0	0	0	0	0
09P		0	189	0	0	0	0	0
10P		0	122	0	0	0	0	0
11P		0	114	0	0	0	0	0
TOT		0	8012	129	0	0	0	0

STATE OF CONNECTICUT
DEPARTMENT OF TRANSPORTATION
BUREAU OF POLICY AND PLANNING
PLANNING INVENTORY AND DATA

TRAFFIC RECORDER DATA

TOWN OF EAST HARTFORD		ROUTE 84						DIRECTION E
EB ON RAMP FROM ROUTE 2 WB		SUN	MON	TUE	WED	THU	FRI	SAT
DAY	DATE	0	06/11/2007	06/12/2007	0	0	0	0
TYPE	HOUR	2007 ADT = 8000		ACF = NA				

12A		0	0	48	0	0	0	0
01A		0	0	40	0	0	0	0
02A		0	0	31	0	0	0	0
03A		0	0	19	0	0	0	0
04A		0	0	61	0	0	0	0
05A		0	130	0	0	0	0	0
06A		0	317	0	0	0	0	0
07A		0	403	0	0	0	0	0
08A		0	398	0	0	0	0	0
09A		0	456	0	0	0	0	0
10A		0	461	0	0	0	0	0
11A		0	540	0	0	0	0	0
12P		0	513	0	0	0	0	0
01P		0	539	0	0	0	0	0
02P		0	575	0	0	0	0	0
03P		0	785	0	0	0	0	0
04P		0	1011	0	0	0	0	0
05P		0	994	0	0	0	0	0
06P		0	612	0	0	0	0	0
07P		0	408	0	0	0	0	0
08P		0	272	0	0	0	0	0
09P		0	208	0	0	0	0	0
10P		0	148	0	0	0	0	0
11P		0	75	0	0	0	0	0
TOT		0	8845	199	0	0	0	0

STATE OF CONNECTICUT
DEPARTMENT OF TRANSPORTATION
BUREAU OF POLICY AND PLANNING
PLANNING INVENTORY AND DATA

TRAFFIC RECORDER DATA

TOWN OF EAST HARTFORD	ROUTE 84							DIRECTION W
WB OFF RAMP TO ROUTE 15 SB (EXIT 57)	SUN	MON	TUE	WED	THU	FRI	SAT	
DAY	0	07/16/2007	07/17/2007	0	0	0	0	
DATE								
TYPE								
HOUR								
	2007 ADT = 31300		ACF = NA					

12A	0	0	457	0	0	0	0	
01A	0	0	413	0	0	0	0	
02A	0	0	335	0	0	0	0	
03A	0	323	419	0	0	0	0	
04A	0	427	474	0	0	0	0	
05A	0	1020	1005	0	0	0	0	
06A	0	2141	2158	0	0	0	0	
07A	0	3443	3426	0	0	0	0	
08A	0	2787	2745	0	0	0	0	
09A	0	1845	1885	0	0	0	0	
10A	0	1824	1612	0	0	0	0	
11A	0	1898	1684	0	0	0	0	
12P	0	1782	1799	0	0	0	0	
01P	0	1762	1763	0	0	0	0	
02P	0	1886	1760	0	0	0	0	
03P	0	2044	2006	0	0	0	0	
04P	0	1938	1972	0	0	0	0	
05P	0	1976	2023	0	0	0	0	
06P	0	1485	1619	0	0	0	0	
07P	0	1237	1276	0	0	0	0	
08P	0	1067	0	0	0	0	0	
09P	0	1057	0	0	0	0	0	
10P	0	740	0	0	0	0	0	
11P	0	552	0	0	0	0	0	
TOT	0	33234	30831	0	0	0	0	

STATE OF CONNECTICUT
 DEPARTMENT OF TRANSPORTATION
 BUREAU OF POLICY AND PLANNING
 PLANNING INVENTORY AND DATA

TRAFFIC RECORDER DATA

TOWN OF EAST HARTFORD	ROUTE 84							DIRECTION E
EB ON RAMP FROM ROUTE 15 NB	SUN	MON	TUE	WED	THU	FRI	SAT	
DAY	0	07/16/2007	07/17/2007	07/18/2007	0	0	0	
DATE								
TYPE								
HOUR								
	2007 ADT = 29300		ACF = NA					

12A	0	0	442	430	0	0	0	
01A	0	0	360	338	0	0	0	
02A	0	0	283	319	0	0	0	
03A	0	168	312	0	0	0	0	
04A	0	589	431	0	0	0	0	
05A	0	663	650	0	0	0	0	
06A	0	1167	1167	0	0	0	0	
07A	0	1558	1540	0	0	0	0	
08A	0	1621	1546	0	0	0	0	
09A	0	1472	1392	0	0	0	0	
10A	0	1512	1411	0	0	0	0	
11A	0	1692	1567	0	0	0	0	
12P	0	1828	1704	0	0	0	0	
01P	0	1904	1676	0	0	0	0	
02P	0	1943	1900	0	0	0	0	
03P	0	2495	2467	0	0	0	0	
04P	0	2906	3011	0	0	0	0	
05P	0	2974	3131	0	0	0	0	
06P	0	1885	1933	0	0	0	0	
07P	0	1350	1400	0	0	0	0	
08P	0	1164	1209	0	0	0	0	
09P	0	1056	1078	0	0	0	0	
10P	0	741	737	0	0	0	0	
11P	0	616	588	0	0	0	0	
TOT	0	31304	31935	1087	0	0	0	

STATE OF CONNECTICUT
 DEPARTMENT OF TRANSPORTATION
 BUREAU OF POLICY AND PLANNING
 PLANNING INVENTORY AND DATA

TRAFFIC RECORDER DATA

TOWN OF EAST HARTFORD	ROUTE 84							DIRECTION W
WB ON RAMP FROM SR 518 (ROBERTS ST)	SUN	MON	TUE	WED	THU	FRI	SAT	
DAY	0	06/11/2007	06/12/2007	0	0	0	0	
DATE								
TYPE								
HOUR								
	2007 ADT = 7000		ACF = NA					

12A	0	0	56	0	0	0	0	
01A	0	0	27	0	0	0	0	
02A	0	0	19	0	0	0	0	
03A	0	0	16	0	0	0	0	
04A	0	0	43	0	0	0	0	
05A	0	0	140	0	0	0	0	
06A	0	385	0	0	0	0	0	
07A	0	577	0	0	0	0	0	
08A	0	578	0	0	0	0	0	
09A	0	402	0	0	0	0	0	
10A	0	357	0	0	0	0	0	
11A	0	391	0	0	0	0	0	
12P	0	470	0	0	0	0	0	
01P	0	499	0	0	0	0	0	
02P	0	529	0	0	0	0	0	
03P	0	575	0	0	0	0	0	
04P	0	578	0	0	0	0	0	
05P	0	551	0	0	0	0	0	
06P	0	380	0	0	0	0	0	
07P	0	383	0	0	0	0	0	
08P	0	337	0	0	0	0	0	
09P	0	245	0	0	0	0	0	
10P	0	183	0	0	0	0	0	
11P	0	92	0	0	0	0	0	
TOT	0	7512	301	0	0	0	0	

STATE OF CONNECTICUT
DEPARTMENT OF TRANSPORTATION
BUREAU OF POLICY AND PLANNING
PLANNING INVENTORY AND DATA

TRAFFIC RECORDER DATA

TOWN OF EAST HARTFORD		ROUTE 84						DIRECTION W
WB OFF RAMP TO SR 518 (EXIT 58 ROBERTS ST)		SUN	MON	TUE	WED	THU	FRI	SAT
DAY	DATE	0	0	0	06/13/2007	06/14/2007	0	0
TYPE	HOUR	2007 ADT = 4900		ACF = NA				

12A		0	0	0	0	36	0	0
01A		0	0	0	0	18	0	0
02A		0	0	0	0	8	0	0
03A		0	0	0	0	15	0	0
04A		0	0	0	0	44	0	0
05A		0	0	0	147	0	0	0
06A		0	0	0	517	0	0	0
07A		0	0	0	805	0	0	0
08A		0	0	0	725	0	0	0
09A		0	0	0	295	0	0	0
10A		0	0	0	188	0	0	0
11A		0	0	0	249	0	0	0
12P		0	0	0	332	0	0	0
01P		0	0	0	292	0	0	0
02P		0	0	0	268	0	0	0
03P		0	0	0	256	0	0	0
04P		0	0	0	271	0	0	0
05P		0	0	0	259	0	0	0
06P		0	0	0	199	0	0	0
07P		0	0	0	157	0	0	0
08P		0	0	0	158	0	0	0
09P		0	0	0	130	0	0	0
10P		0	0	0	78	0	0	0
11P		0	0	0	54	0	0	0
TOT		0	0	0	5380	121	0	0

STATE OF CONNECTICUT
 DEPARTMENT OF TRANSPORTATION
 BUREAU OF POLICY AND PLANNING
 PLANNING INVENTORY AND DATA

TRAFFIC RECORDER DATA

TOWN OF EAST HARTFORD	ROUTE 84							DIRECTION E
EB OFF RAMP TO SR 518 (EXIT 58 ROBERTS ST)	SUN	MON	TUE	WED	THU	FRI	SAT	
DAY	0	06/11/2007	06/12/2007	0	0	0	0	
DATE								
TYPE								
HOUR								
	2007 ADT = 7100		ACF = NA					

12A	0	0	68	0	0	0	0	
01A	0	0	63	0	0	0	0	
02A	0	0	17	0	0	0	0	
03A	0	0	27	0	0	0	0	
04A	0	0	61	0	0	0	0	
05A	0	0	74	0	0	0	0	
06A	0	357	0	0	0	0	0	
07A	0	532	0	0	0	0	0	
08A	0	502	0	0	0	0	0	
09A	0	327	0	0	0	0	0	
10A	0	368	0	0	0	0	0	
11A	0	443	0	0	0	0	0	
12P	0	437	0	0	0	0	0	
01P	0	451	0	0	0	0	0	
02P	0	432	0	0	0	0	0	
03P	0	589	0	0	0	0	0	
04P	0	679	0	0	0	0	0	
05P	0	695	0	0	0	0	0	
06P	0	548	0	0	0	0	0	
07P	0	353	0	0	0	0	0	
08P	0	292	0	0	0	0	0	
09P	0	251	0	0	0	0	0	
10P	0	201	0	0	0	0	0	
11P	0	177	0	0	0	0	0	
TOT	0	7634	310	0	0	0	0	

STATE OF CONNECTICUT
DEPARTMENT OF TRANSPORTATION
BUREAU OF POLICY AND PLANNING
PLANNING INVENTORY AND DATA

TRAFFIC RECORDER DATA

TOWN OF EAST HARTFORD	ROUTE 84							DIRECTION E
EB ON RAMP FROM SR 518 (ROBERTS ST)	SUN	MON	TUE	WED	THU	FRI	SAT	
DAY	0	0	0	06/13/2007	06/14/2007	0	0	
DATE								
TYPE								
HOUR								
	2007 ADT = 3100		ACF = NA					

12A	0	0	0	0	55	0	0	
01A	0	0	0	0	13	0	0	
02A	0	0	0	0	17	0	0	
03A	0	0	0	0	2	0	0	
04A	0	0	0	0	7	0	0	
05A	0	0	0	0	19	0	0	
06A	0	0	0	46	0	0	0	
07A	0	0	0	93	0	0	0	
08A	0	0	0	79	0	0	0	
09A	0	0	0	106	0	0	0	
10A	0	0	0	108	0	0	0	
11A	0	0	0	203	0	0	0	
12P	0	0	0	190	0	0	0	
01P	0	0	0	138	0	0	0	
02P	0	0	0	152	0	0	0	
03P	0	0	0	487	0	0	0	
04P	0	0	0	569	0	0	0	
05P	0	0	0	568	0	0	0	
06P	0	0	0	292	0	0	0	
07P	0	0	0	158	0	0	0	
08P	0	0	0	95	0	0	0	
09P	0	0	0	53	0	0	0	
10P	0	0	0	45	0	0	0	
11P	0	0	0	38	0	0	0	
TOT	0	0	0	3420	113	0	0	

STATE OF CONNECTICUT
 DEPARTMENT OF TRANSPORTATION
 BUREAU OF POLICY AND PLANNING
 PLANNING INVENTORY AND DATA

TRAFFIC RECORDER DATA

TOWN OF EAST HARTFORD	ROUTE 84							DIRECTION E
EB ON RAMP FROM SR 500 SB	SUN	MON	TUE	WED	THU	FRI	SAT	
DAY	0	06/11/2007	06/12/2007	0	0	0	0	
DATE								
TYPE								
HOUR								
	2007 ADT = 1600		ACF = NA					

12A	0	0	22	0	0	0	0	
01A	0	0	7	0	0	0	0	
02A	0	0	4	0	0	0	0	
03A	0	0	4	0	0	0	0	
04A	0	9	0	0	0	0	0	
05A	0	14	0	0	0	0	0	
06A	0	46	0	0	0	0	0	
07A	0	76	0	0	0	0	0	
08A	0	67	0	0	0	0	0	
09A	0	83	0	0	0	0	0	
10A	0	88	0	0	0	0	0	
11A	0	101	0	0	0	0	0	
12P	0	115	0	0	0	0	0	
01P	0	114	0	0	0	0	0	
02P	0	156	0	0	0	0	0	
03P	0	183	0	0	0	0	0	
04P	0	232	0	0	0	0	0	
05P	0	221	0	0	0	0	0	
06P	0	103	0	0	0	0	0	
07P	0	76	0	0	0	0	0	
08P	0	62	0	0	0	0	0	
09P	0	35	0	0	0	0	0	
10P	0	22	0	0	0	0	0	
11P	0	12	0	0	0	0	0	
TOT	0	1815	37	0	0	0	0	

STATE OF CONNECTICUT
 DEPARTMENT OF TRANSPORTATION
 BUREAU OF POLICY AND PLANNING
 PLANNING INVENTORY AND DATA

TRAFFIC RECORDER DATA

TOWN OF EAST HARTFORD	ROUTE 84							DIRECTION W
WB OFF RAMP TO SR 500 NB (EXIT 56)	SUN	MON	TUE	WED	THU	FRI	SAT	
DAY	0	06/11/2007	06/12/2007	0	0	0	0	
DATE								
TYPE								
HOUR								
	2007 ADT = 1900		ACF = NA					

12A	0	0	13	0	0	0	0	
01A	0	0	5	0	0	0	0	
02A	0	0	5	0	0	0	0	
03A	0	0	4	0	0	0	0	
04A	0	0	5	0	0	0	0	
05A	0	60	0	0	0	0	0	
06A	0	153	0	0	0	0	0	
07A	0	221	0	0	0	0	0	
08A	0	206	0	0	0	0	0	
09A	0	157	0	0	0	0	0	
10A	0	111	0	0	0	0	0	
11A	0	119	0	0	0	0	0	
12P	0	151	0	0	0	0	0	
01P	0	158	0	0	0	0	0	
02P	0	138	0	0	0	0	0	
03P	0	145	0	0	0	0	0	
04P	0	112	0	0	0	0	0	
05P	0	102	0	0	0	0	0	
06P	0	78	0	0	0	0	0	
07P	0	72	0	0	0	0	0	
08P	0	61	0	0	0	0	0	
09P	0	40	0	0	0	0	0	
10P	0	33	0	0	0	0	0	
11P	0	22	0	0	0	0	0	
TOT	0	2139	32	0	0	0	0	

STATE OF CONNECTICUT
DEPARTMENT OF TRANSPORTATION
BUREAU OF POLICY AND PLANNING
PLANNING INVENTORY AND DATA

TRAFFIC RECORDER DATA

TOWN OF EAST HARTFORD	ROUTE 84						DIRECTION W
WB ON RAMP FROM US 5 NB (MAIN ST)	SUN	MON	TUE	WED	THU	FRI	SAT
DAY	0	0	06/12/2007	06/13/2007	0	0	0
DATE							
TYPE							
HOUR							
	2007 ADT = 1800		ACF = NA				

12A	0	0	0	27	0	0	0
01A	0	0	0	11	0	0	0
02A	0	0	0	12	0	0	0
03A	0	0	0	12	0	0	0
04A	0	0	0	18	0	0	0
05A	0	0	54	0	0	0	0
06A	0	0	104	0	0	0	0
07A	0	0	118	0	0	0	0
08A	0	0	100	0	0	0	0
09A	0	0	88	0	0	0	0
10A	0	0	108	0	0	0	0
11A	0	0	113	0	0	0	0
12P	0	0	130	0	0	0	0
01P	0	0	123	0	0	0	0
02P	0	0	163	0	0	0	0
03P	0	0	131	0	0	0	0
04P	0	0	127	0	0	0	0
05P	0	0	106	0	0	0	0
06P	0	0	105	0	0	0	0
07P	0	0	98	0	0	0	0
08P	0	0	60	0	0	0	0
09P	0	0	72	0	0	0	0
10P	0	0	60	0	0	0	0
11P	0	0	29	0	0	0	0
TOT	0	0	1889	80	0	0	0

STATE OF CONNECTICUT
DEPARTMENT OF TRANSPORTATION
BUREAU OF POLICY AND PLANNING
PLANNING INVENTORY AND DATA

TRAFFIC RECORDER DATA

TOWN OF EAST HARTFORD	ROUTE 84							DIRECTION E
EB HOV ON RAMP FROM SR 502 (SILVER LANE)	SUN	MON	TUE	WED	THU	FRI	SAT	
DAY	0	06/11/2007	06/12/2007	0	0	0	0	
DATE								
TYPE								
HOUR								
	2007 ADT = 200		ACF = NA					

12A	0	0	3	0	0	0	0	
01A	0	0	0	0	0	0	0	
02A	0	0	2	0	0	0	0	
03A	0	0	1	0	0	0	0	
04A	0	0	0	0	0	0	0	
05A	0	0	2	0	0	0	0	
06A	0	5	0	0	0	0	0	
07A	0	5	0	0	0	0	0	
08A	0	12	0	0	0	0	0	
09A	0	6	0	0	0	0	0	
10A	0	2	0	0	0	0	0	
11A	0	10	0	0	0	0	0	
12P	0	10	0	0	0	0	0	
01P	0	11	0	0	0	0	0	
02P	0	13	0	0	0	0	0	
03P	0	13	0	0	0	0	0	
04P	0	26	0	0	0	0	0	
05P	0	39	0	0	0	0	0	
06P	0	18	0	0	0	0	0	
07P	0	9	0	0	0	0	0	
08P	0	5	0	0	0	0	0	
09P	0	8	0	0	0	0	0	
10P	0	3	0	0	0	0	0	
11P	0	3	0	0	0	0	0	
TOT	0	198	8	0	0	0	0	

STATE OF CONNECTICUT
DEPARTMENT OF TRANSPORTATION
BUREAU OF POLICY AND PLANNING
PLANNING INVENTORY AND DATA

TRAFFIC RECORDER DATA

TOWN OF EAST HARTFORD	ROUTE 84						DIRECTION E
(EB HOV LA)WEST OF HOV ON RAMP FROM SR 502	SUN	MON	TUE	WED	THU	FRI	SAT
DAY	0	07/16/2007	07/17/2007	07/18/2007	0	0	0
DATE							
TYPE							
HOUR							
	2007 ADT = 3300	ACF = NA					

12A	0	0	15	15	0	0	0
01A	0	0	3	4	0	0	0
02A	0	0	4	2	0	0	0
03A	0	0	4	3	0	0	0
04A	0	0	4	0	0	0	0
05A	0	12	14	0	0	0	0
06A	0	37	22	0	0	0	0
07A	0	58	42	0	0	0	0
08A	0	79	68	0	0	0	0
09A	0	101	105	0	0	0	0
10A	0	143	125	0	0	0	0
11A	0	176	153	0	0	0	0
12P	0	226	241	0	0	0	0
01P	0	245	222	0	0	0	0
02P	0	235	219	0	0	0	0
03P	0	367	337	0	0	0	0
04P	0	634	598	0	0	0	0
05P	0	638	598	0	0	0	0
06P	0	276	235	0	0	0	0
07P	0	151	148	0	0	0	0
08P	0	112	119	0	0	0	0
09P	0	77	98	0	0	0	0
10P	0	58	22	0	0	0	0
11P	0	15	12	0	0	0	0
TOT	0	3640	3408	24	0	0	0

STATE OF CONNECTICUT
 DEPARTMENT OF TRANSPORTATION
 BUREAU OF POLICY AND PLANNING
 PLANNING INVENTORY AND DATA

TRAFFIC RECORDER DATA

TOWN OF EAST HARTFORD ROUTE 84 DIRECTION W

(WB HOV LA) WEST OF HOV OFF RAMP TO SR 502

DAY	SUN	MON	TUE	WED	THU	FRI	SAT
DATE	0	0	06/12/2007	06/13/2007	0	0	0

TYPE
 HOUR

2007 ADT = 3600 ACF = NA

12A	0	0	0	30	0	0	0
01A	0	0	0	8	0	0	0
02A	0	0	0	1	0	0	0
03A	0	0	0	0	0	0	0
04A	0	0	0	1	0	0	0
05A	0	0	0	52	0	0	0
06A	0	0	205	0	0	0	0
07A	0	0	612	0	0	0	0
08A	0	0	548	0	0	0	0
09A	0	0	220	0	0	0	0
10A	0	0	139	0	0	0	0
11A	0	0	150	0	0	0	0
12P	0	0	186	0	0	0	0
01P	0	0	155	0	0	0	0
02P	0	0	180	0	0	0	0
03P	0	0	229	0	0	0	0
04P	0	0	215	0	0	0	0
05P	0	0	218	0	0	0	0
06P	0	0	170	0	0	0	0
07P	0	0	174	0	0	0	0
08P	0	0	143	0	0	0	0
09P	0	0	126	0	0	0	0
10P	0	0	73	0	0	0	0
11P	0	0	33	0	0	0	0
TOT	0	0	3776	92	0	0	0

STATE OF CONNECTICUT
 DEPARTMENT OF TRANSPORTATION
 BUREAU OF POLICY AND PLANNING
 PLANNING INVENTORY AND DATA

TRAFFIC RECORDER DATA

TOWN OF EAST HARTFORD	ROUTE 84							DIRECTION W
WB HOV OFF RAMP TO SR 502 (SILVER LANE)	SUN	MON	TUE	WED	THU	FRI	SAT	
DAY	0	06/11/2007	06/12/2007	0	0	0	0	
DATE								
TYPE								
HOUR								
	2007 ADT = 300		ACF = NA					

12A	0	0	0	0	0	0	0	
01A	0	0	0	0	0	0	0	
02A	0	0	1	0	0	0	0	
03A	0	0	0	0	0	0	0	
04A	0	0	2	0	0	0	0	
05A	0	0	4	0	0	0	0	
06A	0	10	0	0	0	0	0	
07A	0	85	0	0	0	0	0	
08A	0	62	0	0	0	0	0	
09A	0	8	0	0	0	0	0	
10A	0	11	0	0	0	0	0	
11A	0	11	0	0	0	0	0	
12P	0	11	0	0	0	0	0	
01P	0	12	0	0	0	0	0	
02P	0	12	0	0	0	0	0	
03P	0	22	0	0	0	0	0	
04P	0	10	0	0	0	0	0	
05P	0	19	0	0	0	0	0	
06P	0	20	0	0	0	0	0	
07P	0	12	0	0	0	0	0	
08P	0	12	0	0	0	0	0	
09P	0	14	0	0	0	0	0	
10P	0	4	0	0	0	0	0	
11P	0	1	0	0	0	0	0	
TOT	0	336	7	0	0	0	0	

STATE OF CONNECTICUT
DEPARTMENT OF TRANSPORTATION
BUREAU OF POLICY AND PLANNING
PLANNING INVENTORY AND DATA

TRAFFIC RECORDER DATA

TOWN OF EAST HARTFORD	ROUTE 84							DIRECTION E
(EB HOV LA) EAST OF HOV OFF RAMP TO I-384	SUN	MON	TUE	WED	THU	FRI	SAT	
DAY	0	07/16/2007	07/17/2007	0	0	0	0	
DATE								
TYPE								
HOUR								
	2007 ADT = 2900		ACF = NA					

12A	0	0	13	0	0	0	0	
01A	0	0	3	0	0	0	0	
02A	0	5	7	0	0	0	0	
03A	0	1	1	0	0	0	0	
04A	0	7	0	0	0	0	0	
05A	0	15	14	0	0	0	0	
06A	0	34	26	0	0	0	0	
07A	0	49	40	0	0	0	0	
08A	0	75	61	0	0	0	0	
09A	0	90	88	0	0	0	0	
10A	0	103	0	0	0	0	0	
11A	0	137	0	0	0	0	0	
12P	0	198	0	0	0	0	0	
01P	0	167	0	0	0	0	0	
02P	0	193	0	0	0	0	0	
03P	0	315	0	0	0	0	0	
04P	0	589	0	0	0	0	0	
05P	0	527	0	0	0	0	0	
06P	0	246	0	0	0	0	0	
07P	0	142	0	0	0	0	0	
08P	0	100	0	0	0	0	0	
09P	0	61	0	0	0	0	0	
10P	0	49	0	0	0	0	0	
11P	0	22	0	0	0	0	0	
TOT	0	3125	253	0	0	0	0	

STATE OF CONNECTICUT
 DEPARTMENT OF TRANSPORTATION
 BUREAU OF POLICY AND PLANNING
 PLANNING INVENTORY AND DATA

TRAFFIC RECORDER DATA

TOWN OF EAST HARTFORD	ROUTE 84							DIRECTION E
EB HOV OFF RAMP TO I-384 EB HOV LANE	SUN	MON	TUE	WED	THU	FRI	SAT	
DAY	0	07/09/2007	07/10/2007	0	0	0	0	
DATE								
TYPE								
HOUR								
	2007 ADT = 600		ACF = NA					

12A	0	0	2	0	0	0	0	
01A	0	0	2	0	0	0	0	
02A	0	0	2	0	0	0	0	
03A	0	0	1	0	0	0	0	
04A	0	0	0	0	0	0	0	
05A	0	2	2	0	0	0	0	
06A	0	6	0	0	0	0	0	
07A	0	8	0	0	0	0	0	
08A	0	13	0	0	0	0	0	
09A	0	9	0	0	0	0	0	
10A	0	14	0	0	0	0	0	
11A	0	13	0	0	0	0	0	
12P	0	30	0	0	0	0	0	
01P	0	26	0	0	0	0	0	
02P	0	31	0	0	0	0	0	
03P	0	69	0	0	0	0	0	
04P	0	131	0	0	0	0	0	
05P	0	160	0	0	0	0	0	
06P	0	46	0	0	0	0	0	
07P	0	25	0	0	0	0	0	
08P	0	26	0	0	0	0	0	
09P	0	22	0	0	0	0	0	
10P	0	14	0	0	0	0	0	
11P	0	7	0	0	0	0	0	
TOT	0	652	9	0	0	0	0	

STATE OF CONNECTICUT
DEPARTMENT OF TRANSPORTATION
BUREAU OF POLICY AND PLANNING
PLANNING INVENTORY AND DATA

TRAFFIC RECORDER DATA

TOWN OF EAST HARTFORD	ROUTE 84							DIRECTION W
WB HOV ON RAMP FROM I-384 HOV LANE	SUN	MON	TUE	WED	THU	FRI	SAT	
DAY	0	0	0	06/27/2007	06/28/2007	0	0	
DATE								
TYPE								
HOUR								
	2007 ADT = 1000		ACF = NA					

12A	0	0	0	0	3	0	0	
01A	0	0	0	0	1	0	0	
02A	0	0	0	0	0	0	0	
03A	0	0	0	0	0	0	0	
04A	0	0	0	0	5	0	0	
05A	0	0	0	20	0	0	0	
06A	0	0	0	93	0	0	0	
07A	0	0	0	237	0	0	0	
08A	0	0	0	199	0	0	0	
09A	0	0	0	59	0	0	0	
10A	0	0	0	38	0	0	0	
11A	0	0	0	29	0	0	0	
12P	0	0	0	38	0	0	0	
01P	0	0	0	26	0	0	0	
02P	0	0	0	38	0	0	0	
03P	0	0	0	43	0	0	0	
04P	0	0	0	44	0	0	0	
05P	0	0	0	53	0	0	0	
06P	0	0	0	46	0	0	0	
07P	0	0	0	31	0	0	0	
08P	0	0	0	27	0	0	0	
09P	0	0	0	14	0	0	0	
10P	0	0	0	13	0	0	0	
11P	0	0	0	4	0	0	0	
TOT	0	0	0	1052	9	0	0	

STATE OF CONNECTICUT
DEPARTMENT OF TRANSPORTATION
BUREAU OF POLICY AND PLANNING
PLANNING INVENTORY AND DATA

TRAFFIC RECORDER DATA

TOWN OF EAST HARTFORD	ROUTE 84						DIRECTION W
(WB HOV LA) EAST OF HOV ON RAMP FROM I-384	SUN	MON	TUE	WED	THU	FRI	SAT
DAY	0	07/16/2007	07/17/2007	07/18/2007	0	0	0
DATE							
TYPE							
HOUR							
	2007 ADT = 2900		ACF = NA				

12A	0	0	37	24	0	0	0
01A	0	0	8	10	0	0	0
02A	0	3	4	0	0	0	0
03A	0	6	3	0	0	0	0
04A	0	3	0	0	0	0	0
05A	0	38	34	0	0	0	0
06A	0	139	139	0	0	0	0
07A	0	464	407	0	0	0	0
08A	0	368	476	0	0	0	0
09A	0	150	178	0	0	0	0
10A	0	155	116	0	0	0	0
11A	0	175	116	0	0	0	0
12P	0	161	142	0	0	0	0
01P	0	171	136	0	0	0	0
02P	0	176	152	0	0	0	0
03P	0	197	189	0	0	0	0
04P	0	231	189	0	0	0	0
05P	0	192	182	0	0	0	0
06P	0	154	132	0	0	0	0
07P	0	128	121	0	0	0	0
08P	0	138	124	0	0	0	0
09P	0	118	121	0	0	0	0
10P	0	72	59	0	0	0	0
11P	0	35	28	0	0	0	0
TOT	0	3274	3093	34	0	0	0

STATE OF CONNECTICUT
DEPARTMENT OF TRANSPORTATION
BUREAU OF POLICY AND PLANNING
PLANNING INVENTORY AND DATA

TRAFFIC RECORDER DATA

TOWN OF EAST HARTFORD	ROUTE 84						DIRECTION E
EB ON RAMP FROM SR 518 SB (ROBERTS ST)	SUN	MON	TUE	WED	THU	FRI	SAT
DAY	0	0	0	06/13/2007	06/14/2007	0	0
DATE							
TYPE							
HOUR							
	2007 ADT = 1300		ACF = NA				

12A	0	0	0	0	14	0	0
01A	0	0	0	0	9	0	0
02A	0	0	0	0	5	0	0
03A	0	0	0	0	2	0	0
04A	0	0	0	0	5	0	0
05A	0	0	0	0	19	0	0
06A	0	0	0	47	0	0	0
07A	0	0	0	52	0	0	0
08A	0	0	0	54	0	0	0
09A	0	0	0	57	0	0	0
10A	0	0	0	65	0	0	0
11A	0	0	0	79	0	0	0
12P	0	0	0	89	0	0	0
01P	0	0	0	57	0	0	0
02P	0	0	0	99	0	0	0
03P	0	0	0	122	0	0	0
04P	0	0	0	109	0	0	0
05P	0	0	0	125	0	0	0
06P	0	0	0	104	0	0	0
07P	0	0	0	109	0	0	0
08P	0	0	0	70	0	0	0
09P	0	0	0	78	0	0	0
10P	0	0	0	37	0	0	0
11P	0	0	0	24	0	0	0
TOT	0	0	0	1377	54	0	0

STATE OF CONNECTICUT
DEPARTMENT OF TRANSPORTATION
BUREAU OF POLICY AND PLANNING
PLANNING INVENTORY AND DATA

TRAFFIC RECORDER DATA

TOWN OF EAST HARTFORD	ROUTE 84						DIRECTION E
(EB HOV LANE) AT FORBES STREET UNDERPASS	SUN	MON	TUE	WED	THU	FRI	SAT
DAY	07/16/2007	07/17/2007	07/18/2007				
DATE	0				0	0	0
TYPE							
HOUR							
	2007 ADT = 3500		ACF = NA				

12A	0	0	17	19	0	0	0
01A	0	0	3	5	0	0	0
02A	0	6	4	0	0	0	0
03A	0	1	1	0	0	0	0
04A	0	6	0	0	0	0	0
05A	0	17	21	0	0	0	0
06A	0	41	34	0	0	0	0
07A	0	61	51	0	0	0	0
08A	0	86	75	0	0	0	0
09A	0	106	103	0	0	0	0
10A	0	145	129	0	0	0	0
11A	0	158	148	0	0	0	0
12P	0	219	196	0	0	0	0
01P	0	183	158	0	0	0	0
02P	0	245	219	0	0	0	0
03P	0	374	348	0	0	0	0
04P	0	660	768	0	0	0	0
05P	0	688	833	0	0	0	0
06P	0	290	323	0	0	0	0
07P	0	167	183	0	0	0	0
08P	0	119	135	0	0	0	0
09P	0	81	131	0	0	0	0
10P	0	63	29	0	0	0	0
11P	0	29	31	0	0	0	0
TOT	0	3745	3940	24	0	0	0

STATE OF CONNECTICUT
DEPARTMENT OF TRANSPORTATION
BUREAU OF POLICY AND PLANNING
PLANNING INVENTORY AND DATA

TRAFFIC RECORDER DATA

TOWN OF EAST HARTFORD	ROUTE 84						DIRECTION W
(WB HOV LANE) AT FORBES STREET UNDERPASS	SUN	MON	TUE	WED	THU	FRI	SAT
DAY	0	07/16/2007	07/17/2007	07/18/2007	0	0	0
DATE							
TYPE							
HOUR							
	2007 ADT = 3900	ACF = NA					

12A	0	0	37	11	0	0	0
01A	0	0	12	4	0	0	0
02A	0	3	4	0	0	0	0
03A	0	6	3	0	0	0	0
04A	0	8	6	0	0	0	0
05A	0	64	59	0	0	0	0
06A	0	237	231	0	0	0	0
07A	0	677	619	0	0	0	0
08A	0	569	627	0	0	0	0
09A	0	211	245	0	0	0	0
10A	0	198	163	0	0	0	0
11A	0	206	152	0	0	0	0
12P	0	205	183	0	0	0	0
01P	0	198	162	0	0	0	0
02P	0	223	193	0	0	0	0
03P	0	241	235	0	0	0	0
04P	0	278	234	0	0	0	0
05P	0	250	235	0	0	0	0
06P	0	204	187	0	0	0	0
07P	0	151	183	0	0	0	0
08P	0	163	150	0	0	0	0
09P	0	138	131	0	0	0	0
10P	0	87	79	0	0	0	0
11P	0	44	36	0	0	0	0
TOT	0	4361	4166	15	0	0	0

STATE OF CONNECTICUT
DEPARTMENT OF TRANSPORTATION
BUREAU OF POLICY AND PLANNING
PLANNING INVENTORY AND DATA

TRAFFIC RECORDER DATA

TOWN OF EAST HARTFORD	ROUTE 84							DIRECTION W
WB ON RAMP FROM SR 518 WB (ROBERTS ST)	SUN	MON	TUE	WED	THU	FRI	SAT	
DAY	0	06/11/2007	06/12/2007	0	0	0	0	
DATE								
TYPE								
HOUR								
	2007 ADT = 5200		ACF = NA					

12A	0	0	39	0	0	0	0	
01A	0	0	21	0	0	0	0	
02A	0	0	16	0	0	0	0	
03A	0	0	12	0	0	0	0	
04A	0	0	35	0	0	0	0	
05A	0	0	127	0	0	0	0	
06A	0	303	0	0	0	0	0	
07A	0	456	0	0	0	0	0	
08A	0	505	0	0	0	0	0	
09A	0	313	0	0	0	0	0	
10A	0	279	0	0	0	0	0	
11A	0	283	0	0	0	0	0	
12P	0	351	0	0	0	0	0	
01P	0	349	0	0	0	0	0	
02P	0	398	0	0	0	0	0	
03P	0	383	0	0	0	0	0	
04P	0	368	0	0	0	0	0	
05P	0	366	0	0	0	0	0	
06P	0	292	0	0	0	0	0	
07P	0	288	0	0	0	0	0	
08P	0	216	0	0	0	0	0	
09P	0	193	0	0	0	0	0	
10P	0	118	0	0	0	0	0	
11P	0	78	0	0	0	0	0	
TOT	0	5539	250	0	0	0	0	

STATE OF CONNECTICUT
DEPARTMENT OF TRANSPORTATION
BUREAU OF POLICY AND PLANNING
PLANNING INVENTORY AND DATA

TRAFFIC RECORDER DATA

TOWN OF EAST HARTFORD	ROUTE 84							DIRECTION W
WB ON RAMP FROM SR 518 EB (ROBERTS ST)	SUN	MON	TUE	WED	THU	FRI	SAT	
DAY	0	06/11/2007	06/12/2007	0	0	0	0	
DATE								
TYPE								
HOUR								
	2007 ADT = 1800		ACF = NA					

12A	0	0	18	0	0	0	0	
01A	0	0	6	0	0	0	0	
02A	0	0	4	0	0	0	0	
03A	0	0	4	0	0	0	0	
04A	0	0	8	0	0	0	0	
05A	0	0	14	0	0	0	0	
06A	0	59	0	0	0	0	0	
07A	0	101	0	0	0	0	0	
08A	0	85	0	0	0	0	0	
09A	0	71	0	0	0	0	0	
10A	0	81	0	0	0	0	0	
11A	0	115	0	0	0	0	0	
12P	0	121	0	0	0	0	0	
01P	0	138	0	0	0	0	0	
02P	0	145	0	0	0	0	0	
03P	0	226	0	0	0	0	0	
04P	0	216	0	0	0	0	0	
05P	0	187	0	0	0	0	0	
06P	0	101	0	0	0	0	0	
07P	0	100	0	0	0	0	0	
08P	0	71	0	0	0	0	0	
09P	0	55	0	0	0	0	0	
10P	0	26	0	0	0	0	0	
11P	0	15	0	0	0	0	0	
TOT	0	1913	54	0	0	0	0	

STATE OF CONNECTICUT
DEPARTMENT OF TRANSPORTATION
BUREAU OF POLICY AND PLANNING
PLANNING INVENTORY AND DATA

TRAFFIC RECORDER DATA

TOWN OF EAST HARTFORD	ROUTE 84							DIRECTION E
EB OFF RAMP TO I-384 EB	SUN	MON	TUE	WED	THU	FRI	SAT	
DAY	0	0	0	06/27/2007	06/28/2007	0	0	
DATE	0	0	0	06/27/2007	06/28/2007	0	0	
TYPE								
HOUR								
	2007 ADT = 19800		ACF = NA					

12A	0	0	0	0	247	0	0	
01A	0	0	0	0	138	0	0	
02A	0	0	0	0	95	0	0	
03A	0	0	0	0	75	0	0	
04A	0	0	0	98	0	0	0	
05A	0	0	0	200	0	0	0	
06A	0	0	0	550	0	0	0	
07A	0	0	0	757	0	0	0	
08A	0	0	0	876	0	0	0	
09A	0	0	0	810	0	0	0	
10A	0	0	0	848	0	0	0	
11A	0	0	0	998	0	0	0	
12P	0	0	0	1080	0	0	0	
01P	0	0	0	1063	0	0	0	
02P	0	0	0	1255	0	0	0	
03P	0	0	0	1983	0	0	0	
04P	0	0	0	2499	0	0	0	
05P	0	0	0	2575	0	0	0	
06P	0	0	0	1524	0	0	0	
07P	0	0	0	1098	0	0	0	
08P	0	0	0	935	0	0	0	
09P	0	0	0	818	0	0	0	
10P	0	0	0	576	0	0	0	
11P	0	0	0	403	0	0	0	
TOT	0	0	0	20946	555	0	0	

STATE OF CONNECTICUT
DEPARTMENT OF TRANSPORTATION
BUREAU OF POLICY AND PLANNING
PLANNING INVENTORY AND DATA

TRAFFIC RECORDER DATA

TOWN OF EAST HARTFORD		ROUTE 84						DIRECTION W
WB ON RAMP FROM I-384 WB		SUN	MON	TUE	WED	THU	FRI	SAT
DAY	DATE	0	0	0	06/27/2007	0	0	0
TYPE	HOUR	2007 ADT = 20600		ACF = NA				

12A		0	0	0	0	0	0	0
01A		0	0	0	0	0	0	0
02A		0	0	0	0	0	0	0
03A		0	0	0	0	0	0	0
04A		0	0	0	188	0	0	0
05A		0	0	0	742	0	0	0
06A		0	0	0	2004	0	0	0
07A		0	0	0	3254	0	0	0
08A		0	0	0	2542	0	0	0
09A		0	0	0	1464	0	0	0
10A		0	0	0	1080	0	0	0
11A		0	0	0	1099	0	0	0
12P		0	0	0	1068	0	0	0
01P		0	0	0	1070	0	0	0
02P		0	0	0	1113	0	0	0
03P		0	0	0	1142	0	0	0
04P		0	0	0	1052	0	0	0
05P		0	0	0	1062	0	0	0
06P		0	0	0	839	0	0	0
07P		0	0	0	690	0	0	0
08P		0	0	0	674	0	0	0
09P		0	0	0	602	0	0	0
10P		0	0	0	399	0	0	0
11P		0	0	0	285	0	0	0
TOT		0	0	0	22369	0	0	0

STATE OF CONNECTICUT
DEPARTMENT OF TRANSPORTATION
BUREAU OF POLICY AND PLANNING
PLANNING INVENTORY AND DATA

TRAFFIC RECORDER DATA

TOWN OF EAST HARTFORD	ROUTE 84							DIRECTION W
WEST OF ROUTE 2 WB ON RAMP	SUN	MON	TUE	WED	THU	FRI	SAT	
DAY	0	0	0	07/18/2007	07/19/2007	0	0	
DATE	0	0	0	07/18/2007	07/19/2007	0	0	
TYPE								
HOUR								
	2007 ADT = 61400		ACF = NA					

12A	0	0	0	0	855	0	0	
01A	0	0	0	0	565	0	0	
02A	0	0	0	0	472	0	0	
03A	0	0	0	433	0	0	0	
04A	0	0	0	605	0	0	0	
05A	0	0	0	1710	0	0	0	
06A	0	0	0	4178	0	0	0	
07A	0	0	0	4973	0	0	0	
08A	0	0	0	4774	0	0	0	
09A	0	0	0	3807	0	0	0	
10A	0	0	0	3499	0	0	0	
11A	0	0	0	3381	0	0	0	
12P	0	0	0	3801	0	0	0	
01P	0	0	0	3761	0	0	0	
02P	0	0	0	4023	0	0	0	
03P	0	0	0	4371	0	0	0	
04P	0	0	0	4286	0	0	0	
05P	0	0	0	4031	0	0	0	
06P	0	0	0	3409	0	0	0	
07P	0	0	0	2623	0	0	0	
08P	0	0	0	2196	0	0	0	
09P	0	0	0	2131	0	0	0	
10P	0	0	0	1583	0	0	0	
11P	0	0	0	1220	0	0	0	
TOT	0	0	0	64795	1892	0	0	

STATE OF CONNECTICUT
DEPARTMENT OF TRANSPORTATION
BUREAU OF POLICY AND PLANNING
PLANNING INVENTORY AND DATA

TRAFFIC RECORDER DATA

TOWN OF EAST HARTFORD	ROUTE 84							DIRECTION W
EAST OF ON RAMP FROM SR 500 SB	SUN	MON	TUE	WED	THU	FRI	SAT	
DAY	0	06/11/2007	06/12/2007	0	0	0	0	
DATE								
TYPE								
HOUR								
	2007 ADT = 37500		ACF = NA					

12A	0	0	374	0	0	0	0	
01A	0	0	212	0	0	0	0	
02A	0	0	160	0	0	0	0	
03A	0	0	185	0	0	0	0	
04A	0	0	340	0	0	0	0	
05A	0	1072	0	0	0	0	0	
06A	0	2843	0	0	0	0	0	
07A	0	3936	0	0	0	0	0	
08A	0	3370	0	0	0	0	0	
09A	0	2389	0	0	0	0	0	
10A	0	2163	0	0	0	0	0	
11A	0	2162	0	0	0	0	0	
12P	0	2233	0	0	0	0	0	
01P	0	2297	0	0	0	0	0	
02P	0	2532	0	0	0	0	0	
03P	0	2723	0	0	0	0	0	
04P	0	2361	0	0	0	0	0	
05P	0	2082	0	0	0	0	0	
06P	0	1804	0	0	0	0	0	
07P	0	1654	0	0	0	0	0	
08P	0	1354	0	0	0	0	0	
09P	0	1178	0	0	0	0	0	
10P	0	851	0	0	0	0	0	
11P	0	524	0	0	0	0	0	
TOT	0	39528	1271	0	0	0	0	

STATE OF CONNECTICUT
 DEPARTMENT OF TRANSPORTATION
 BUREAU OF POLICY AND PLANNING
 PLANNING INVENTORY AND DATA

TRAFFIC RECORDER DATA

TOWN OF EAST HARTFORD		ROUTE 84						DIRECTION E
EAST OF OFF RAMP TO SR 500 NB		SUN	MON	TUE	WED	THU	FRI	SAT
DAY	DATE	0	06/11/2007	06/12/2007	0	0	0	0
TYPE	HOUR	2007 ADT = 38000		ACF = NA				

12A		0	0	494	0	0	0	0
01A		0	0	346	0	0	0	0
02A		0	0	247	0	0	0	0
03A		0	0	230	0	0	0	0
04A		0	0	371	0	0	0	0
05A		0	708	0	0	0	0	0
06A		0	1653	0	0	0	0	0
07A		0	1948	0	0	0	0	0
08A		0	1938	0	0	0	0	0
09A		0	1716	0	0	0	0	0
10A		0	1915	0	0	0	0	0
11A		0	2235	0	0	0	0	0
12P		0	2259	0	0	0	0	0
01P		0	2272	0	0	0	0	0
02P		0	2712	0	0	0	0	0
03P		0	3511	0	0	0	0	0
04P		0	3868	0	0	0	0	0
05P		0	2960	0	0	0	0	0
06P		0	3247	0	0	0	0	0
07P		0	1926	0	0	0	0	0
08P		0	1662	0	0	0	0	0
09P		0	1340	0	0	0	0	0
10P		0	949	0	0	0	0	0
11P		0	806	0	0	0	0	0
TOT		0	39625	1688	0	0	0	0

STATE OF CONNECTICUT
DEPARTMENT OF TRANSPORTATION
BUREAU OF POLICY AND PLANNING
PLANNING INVENTORY AND DATA

TRAFFIC RECORDER DATA

TOWN OF EAST HARTFORD	ROUTE 84							DIRECTION W
AT JUNCTION OF ROUTE 15	SUN	MON	TUE	WED	THU	FRI	SAT	
DAY	0	06/11/2007	06/12/2007	0	0	0	0	
DATE								
TYPE								
HOUR								
	2007 ADT = 41900		ACF = NA					

12A	0	0	365	0	0	0	0	
01A	0	0	200	0	0	0	0	
02A	0	0	159	0	0	0	0	
03A	0	0	186	0	0	0	0	
04A	0	0	357	0	0	0	0	
05A	0	0	1190	0	0	0	0	
06A	0	0	3665	0	0	0	0	
07A	0	5027	0	0	0	0	0	
08A	0	4584	0	0	0	0	0	
09A	0	2914	0	0	0	0	0	
10A	0	2433	0	0	0	0	0	
11A	0	2335	0	0	0	0	0	
12P	0	2473	0	0	0	0	0	
01P	0	2509	0	0	0	0	0	
02P	0	2639	0	0	0	0	0	
03P	0	2652	0	0	0	0	0	
04P	0	2391	0	0	0	0	0	
05P	0	2158	0	0	0	0	0	
06P	0	1817	0	0	0	0	0	
07P	0	1619	0	0	0	0	0	
08P	0	1308	0	0	0	0	0	
09P	0	1182	0	0	0	0	0	
10P	0	843	0	0	0	0	0	
11P	0	563	0	0	0	0	0	
TOT	0	39447	6122	0	0	0	0	

STATE OF CONNECTICUT
DEPARTMENT OF TRANSPORTATION
BUREAU OF POLICY AND PLANNING
PLANNING INVENTORY AND DATA

TRAFFIC RECORDER DATA

TOWN OF MANCHESTER	ROUTE 84						DIRECTION W
WB ON RAMP FROM US 44 & I-291 EB	SUN	MON	TUE	WED	THU	FRI	SAT
DAY	0	05/20/2013	05/21/2013	05/22/2013	0	0	0
DATE							
TYPE							
HOUR							
	2013 ADT = 7000		ACF = NA				

12A	0	0	58	49	0	0	0
01A	0	0	23	28	0	0	0
02A	0	0	33	41	0	0	0
03A	0	0	32	24	0	0	0
04A	0	0	69	75	0	0	0
05A	0	167	162	0	0	0	0
06A	0	399	438	0	0	0	0
07A	0	754	806	0	0	0	0
08A	0	646	651	0	0	0	0
09A	0	506	466	0	0	0	0
10A	0	337	396	0	0	0	0
11A	0	352	382	0	0	0	0
12P	0	399	406	0	0	0	0
01P	0	422	412	0	0	0	0
02P	0	554	535	0	0	0	0
03P	0	574	592	0	0	0	0
04P	0	668	545	0	0	0	0
05P	0	480	486	0	0	0	0
06P	0	359	373	0	0	0	0
07P	0	258	255	0	0	0	0
08P	0	232	224	0	0	0	0
09P	0	202	185	0	0	0	0
10P	0	138	112	0	0	0	0
11P	0	90	92	0	0	0	0
TOT	0	7537	7733	217	0	0	0

STATE OF CONNECTICUT
DEPARTMENT OF TRANSPORTATION
BUREAU OF POLICY AND PLANNING
PLANNING INVENTORY AND DATA

TRAFFIC RECORDER DATA

TOWN OF MANCHESTER	ROUTE 84							DIRECTION E
EB OFF RAMP TO US 44 (EXIT 60 MIDDLE TPKE)	SUN	MON	TUE	WED	THU	FRI	SAT	
DAY	0	05/20/2013	05/21/2013	0	0	0	0	
DATE								
TYPE								
HOUR								
	2013 ADT = 7000		ACF = NA					

12A	0	0	75	0	0	0	0	
01A	0	0	52	0	0	0	0	
02A	0	0	22	0	0	0	0	
03A	0	0	27	0	0	0	0	
04A	0	0	42	0	0	0	0	
05A	0	77	79	0	0	0	0	
06A	0	305	308	0	0	0	0	
07A	0	427	428	0	0	0	0	
08A	0	375	353	0	0	0	0	
09A	0	384	376	0	0	0	0	
10A	0	320	321	0	0	0	0	
11A	0	360	362	0	0	0	0	
12P	0	380	379	0	0	0	0	
01P	0	435	434	0	0	0	0	
02P	0	513	0	0	0	0	0	
03P	0	647	0	0	0	0	0	
04P	0	796	0	0	0	0	0	
05P	0	821	0	0	0	0	0	
06P	0	523	0	0	0	0	0	
07P	0	352	0	0	0	0	0	
08P	0	246	0	0	0	0	0	
09P	0	239	0	0	0	0	0	
10P	0	164	0	0	0	0	0	
11P	0	124	0	0	0	0	0	
TOT	0	7488	3258	0	0	0	0	

STATE OF CONNECTICUT
DEPARTMENT OF TRANSPORTATION
BUREAU OF POLICY AND PLANNING
PLANNING INVENTORY AND DATA

TRAFFIC RECORDER DATA

TOWN OF MANCHESTER	ROUTE 84						DIRECTION W
WB ON RAMP FROM ROUTE 30 (DEMING STREET)	SUN	MON	TUE	WED	THU	FRI	SAT
DAY	0	0	05/28/2013	05/29/2013	05/30/2013	0	0
DATE							
TYPE							
HOUR							
	2013 ADT = 11000		ACF = NA				

12A	0	0	0	66	74	0	0
01A	0	0	0	28	33	0	0
02A	0	0	0	18	21	0	0
03A	0	0	0	19	26	0	0
04A	0	0	0	88	85	0	0
05A	0	0	264	275	0	0	0
06A	0	0	742	780	0	0	0
07A	0	0	1303	1330	0	0	0
08A	0	0	1103	1130	0	0	0
09A	0	0	694	707	0	0	0
10A	0	0	571	592	0	0	0
11A	0	0	606	615	0	0	0
12P	0	0	687	626	0	0	0
01P	0	0	649	694	0	0	0
02P	0	0	687	685	0	0	0
03P	0	0	793	833	0	0	0
04P	0	0	853	867	0	0	0
05P	0	0	788	836	0	0	0
06P	0	0	597	636	0	0	0
07P	0	0	460	510	0	0	0
08P	0	0	390	427	0	0	0
09P	0	0	241	316	0	0	0
10P	0	0	187	169	0	0	0
11P	0	0	97	103	0	0	0
TOT	0	0	11712	12350	239	0	0

STATE OF CONNECTICUT
DEPARTMENT OF TRANSPORTATION
BUREAU OF POLICY AND PLANNING
PLANNING INVENTORY AND DATA

TRAFFIC RECORDER DATA

TOWN OF MANCHESTER	ROUTE 84						DIRECTION W
WB OFF RAMP TO ROUTE 30(EXIT 63 DEMING ST)	SUN	MON	TUE	WED	THU	FRI	SAT
DAY	0	0	05/28/2013	05/29/2013	05/30/2013	0	0
DATE	0	0	05/28/2013	05/29/2013	05/30/2013	0	0
TYPE							
HOUR							
	2013 ADT = 6100		ACF = NA				

12A	0	0	0	42	33	0	0
01A	0	0	0	10	13	0	0
02A	0	0	0	25	25	0	0
03A	0	0	0	21	48	0	0
04A	0	0	0	47	43	0	0
05A	0	0	106	104	0	0	0
06A	0	0	309	302	0	0	0
07A	0	0	468	440	0	0	0
08A	0	0	505	504	0	0	0
09A	0	0	392	412	0	0	0
10A	0	0	418	411	0	0	0
11A	0	0	426	437	0	0	0
12P	0	0	506	493	0	0	0
01P	0	0	419	415	0	0	0
02P	0	0	430	457	0	0	0
03P	0	0	447	452	0	0	0
04P	0	0	507	518	0	0	0
05P	0	0	512	527	0	0	0
06P	0	0	392	403	0	0	0
07P	0	0	298	309	0	0	0
08P	0	0	160	170	0	0	0
09P	0	0	104	116	0	0	0
10P	0	0	86	79	0	0	0
11P	0	0	56	51	0	0	0
TOT	0	0	6541	6745	162	0	0

STATE OF CONNECTICUT
DEPARTMENT OF TRANSPORTATION
BUREAU OF POLICY AND PLANNING
PLANNING INVENTORY AND DATA

TRAFFIC RECORDER DATA

TOWN OF MANCHESTER	ROUTE 84						DIRECTION E
EB OFF RAMP TO ROUTE 30(EXIT 63 DEMING ST)	SUN	MON	TUE	WED	THU	FRI	SAT
DAY	0	0	05/28/2013	05/29/2013	05/30/2013	0	0
DATE	0	0	05/28/2013	05/29/2013	05/30/2013	0	0
TYPE							
HOUR							
	2013 ADT = 10700		ACF = NA				

12A	0	0	0	96	97	0	0
01A	0	0	0	44	68	0	0
02A	0	0	0	34	38	0	0
03A	0	0	0	19	33	0	0
04A	0	0	0	47	57	0	0
05A	0	0	132	142	0	0	0
06A	0	0	368	347	0	0	0
07A	0	0	626	602	0	0	0
08A	0	0	653	618	0	0	0
09A	0	0	534	588	0	0	0
10A	0	0	531	552	0	0	0
11A	0	0	635	641	0	0	0
12P	0	0	711	783	0	0	0
01P	0	0	705	706	0	0	0
02P	0	0	788	793	0	0	0
03P	0	0	947	998	0	0	0
04P	0	0	1042	1030	0	0	0
05P	0	0	1203	1177	0	0	0
06P	0	0	876	907	0	0	0
07P	0	0	545	584	0	0	0
08P	0	0	441	497	0	0	0
09P	0	0	316	376	0	0	0
10P	0	0	197	193	0	0	0
11P	0	0	149	137	0	0	0
TOT	0	0	11399	11911	293	0	0

STATE OF CONNECTICUT
 DEPARTMENT OF TRANSPORTATION
 BUREAU OF POLICY AND PLANNING
 PLANNING INVENTORY AND DATA

TRAFFIC RECORDER DATA

TOWN OF MANCHESTER	ROUTE 84						DIRECTION E
EB ON RAMP FROM ROUTE 30 (DEMING STREET)	SUN	MON	TUE	WED	THU	FRI	SAT
DAY	0	0	05/28/2013	05/29/2013	05/30/2013	0	0
DATE							
TYPE							
HOUR							
	2013 ADT = 6700		ACF = NA				

12A	0	0	0	58	54	0	0
01A	0	0	0	17	27	0	0
02A	0	0	0	20	15	0	0
03A	0	0	0	16	16	0	0
04A	0	0	0	32	43	0	0
05A	0	0	76	96	0	0	0
06A	0	0	180	189	0	0	0
07A	0	0	288	283	0	0	0
08A	0	0	317	311	0	0	0
09A	0	0	312	289	0	0	0
10A	0	0	341	344	0	0	0
11A	0	0	392	432	0	0	0
12P	0	0	429	456	0	0	0
01P	0	0	479	527	0	0	0
02P	0	0	506	590	0	0	0
03P	0	0	629	666	0	0	0
04P	0	0	671	723	0	0	0
05P	0	0	708	655	0	0	0
06P	0	0	480	553	0	0	0
07P	0	0	418	448	0	0	0
08P	0	0	327	375	0	0	0
09P	0	0	243	245	0	0	0
10P	0	0	123	129	0	0	0
11P	0	0	77	44	0	0	0
TOT	0	0	6996	7498	155	0	0

STATE OF CONNECTICUT
DEPARTMENT OF TRANSPORTATION
BUREAU OF POLICY AND PLANNING
PLANNING INVENTORY AND DATA

TRAFFIC RECORDER DATA

TOWN OF MANCHESTER	ROUTE 84							DIRECTION W
WB ON RAMP FROM COLLECTOR DISTRIBUTOR	SUN	MON	TUE	WED	THU	FRI	SAT	
DAY	0	05/20/2013	05/21/2013	0	0	0	0	
DATE								
TYPE								
HOUR								
	2013 ADT = 8900		ACF = NA					

12A	0	0	82	0	0	0	0	
01A	0	0	30	0	0	0	0	
02A	0	0	23	0	0	0	0	
03A	0	0	28	0	0	0	0	
04A	0	0	55	0	0	0	0	
05A	0	0	154	0	0	0	0	
06A	0	441	483	0	0	0	0	
07A	0	909	899	0	0	0	0	
08A	0	825	837	0	0	0	0	
09A	0	512	501	0	0	0	0	
10A	0	456	463	0	0	0	0	
11A	0	520	496	0	0	0	0	
12P	0	646	0	0	0	0	0	
01P	0	631	0	0	0	0	0	
02P	0	621	0	0	0	0	0	
03P	0	616	0	0	0	0	0	
04P	0	609	0	0	0	0	0	
05P	0	587	0	0	0	0	0	
06P	0	483	0	0	0	0	0	
07P	0	393	1	0	0	0	0	
08P	0	407	0	0	0	0	0	
09P	0	397	0	0	0	0	0	
10P	0	209	0	0	0	0	0	
11P	0	115	0	0	0	0	0	
TOT	0	9377	4052	0	0	0	0	

STATE OF CONNECTICUT
 DEPARTMENT OF TRANSPORTATION
 BUREAU OF POLICY AND PLANNING
 PLANNING INVENTORY AND DATA

TRAFFIC RECORDER DATA

TOWN OF MANCHESTER	ROUTE 84							DIRECTION W
WB OFF RAMP TO COLLECTOR DIST & I-384	SUN	MON	TUE	WED	THU	FRI	SAT	
DAY								
DATE	0	0	05/21/2013	05/22/2013	05/23/2013	0	0	
TYPE								
HOUR								
	2013 ADT = 3300		ACF = NA					

12A	0	0	0	14	29	0	0	
01A	0	0	0	16	19	0	0	
02A	0	0	0	6	7	0	0	
03A	0	0	0	10	12	0	0	
04A	0	0	0	16	10	0	0	
05A	0	0	0	54	39	0	0	
06A	0	0	113	125	0	0	0	
07A	0	0	276	177	0	0	0	
08A	0	0	318	217	0	0	0	
09A	0	0	175	155	0	0	0	
10A	0	0	225	170	0	0	0	
11A	0	0	175	180	0	0	0	
12P	0	0	225	187	0	0	0	
01P	0	0	217	201	0	0	0	
02P	0	0	238	220	0	0	0	
03P	0	0	256	276	0	0	0	
04P	0	0	325	316	0	0	0	
05P	0	0	260	310	0	0	0	
06P	0	0	226	285	0	0	0	
07P	0	0	170	211	0	0	0	
08P	0	0	140	146	0	0	0	
09P	0	0	85	129	0	0	0	
10P	0	0	69	87	0	0	0	
11P	0	0	33	35	0	0	0	
TOT	0	0	3526	3543	116	0	0	

STATE OF CONNECTICUT
DEPARTMENT OF TRANSPORTATION
BUREAU OF POLICY AND PLANNING
PLANNING INVENTORY AND DATA

TRAFFIC RECORDER DATA

TOWN OF MANCHESTER	ROUTE 84						DIRECTION E
EB OFF RAMP TO BUCKLAND ST (EXIT 62)	SUN	MON	TUE	WED	THU	FRI	SAT
DAY	0	05/20/2013	05/21/2013	05/22/2013	0	0	0
DATE							
TYPE							
HOUR							
	2013 ADT = 10000	ACF = NA					

12A	0	0	68	71	0	0	0
01A	0	0	31	29	0	0	0
02A	0	0	34	33	0	0	0
03A	0	0	27	40	0	0	0
04A	0	0	57	42	0	0	0
05A	0	0	159	157	0	0	0
06A	0	237	280	0	0	0	0
07A	0	431	423	0	0	0	0
08A	0	461	467	0	0	0	0
09A	0	502	500	0	0	0	0
10A	0	507	555	0	0	0	0
11A	0	639	706	0	0	0	0
12P	0	710	733	0	0	0	0
01P	0	619	658	0	0	0	0
02P	0	733	744	0	0	0	0
03P	0	933	984	0	0	0	0
04P	0	1086	1075	0	0	0	0
05P	0	1091	1208	0	0	0	0
06P	0	855	903	0	0	0	0
07P	0	564	651	0	0	0	0
08P	0	404	395	0	0	0	0
09P	0	271	273	0	0	0	0
10P	0	163	179	0	0	0	0
11P	0	119	144	0	0	0	0
TOT	0	10325	11254	372	0	0	0

STATE OF CONNECTICUT
DEPARTMENT OF TRANSPORTATION
BUREAU OF POLICY AND PLANNING
PLANNING INVENTORY AND DATA

TRAFFIC RECORDER DATA

TOWN OF MANCHESTER	ROUTE 84						DIRECTION E
EB ON RAMP FROM COLL DIST & I-291 EB	SUN	MON	TUE	WED	THU	FRI	SAT
DAY							
DATE	0	05/20/2013	05/21/2013	05/22/2013	0	0	0
TYPE							
HOUR							
	2013 ADT = 14500		ACF = NA				

12A	0	0	162	136	0	0	0
01A	0	0	80	96	0	0	0
02A	0	0	75	69	0	0	0
03A	0	0	86	90	0	0	0
04A	0	0	101	97	0	0	0
05A	0	0	276	247	0	0	0
06A	0	570	606	0	0	0	0
07A	0	850	853	0	0	0	0
08A	0	901	859	0	0	0	0
09A	0	738	801	0	0	0	0
10A	0	754	706	0	0	0	0
11A	0	770	783	0	0	0	0
12P	0	754	780	0	0	0	0
01P	0	861	847	0	0	0	0
02P	0	1060	1139	0	0	0	0
03P	0	1362	1385	0	0	0	0
04P	0	1615	1691	0	0	0	0
05P	0	1634	1604	0	0	0	0
06P	0	1138	1031	0	0	0	0
07P	0	670	684	0	0	0	0
08P	0	569	513	0	0	0	0
09P	0	375	406	0	0	0	0
10P	0	295	254	0	0	0	0
11P	0	195	186	0	0	0	0
TOT	0	15111	15908	735	0	0	0

STATE OF CONNECTICUT
 DEPARTMENT OF TRANSPORTATION
 BUREAU OF POLICY AND PLANNING
 PLANNING INVENTORY AND DATA

TRAFFIC RECORDER DATA

TOWN OF MANCHESTER	ROUTE 84						DIRECTION W
WB CD - ON RAMP FROM PLEASANT VALLEY RD	SUN	MON	TUE	WED	THU	FRI	SAT
DAY	0	0	05/28/2013	05/29/2013	05/30/2013	0	0
DATE	0	0	05/28/2013	05/29/2013	05/30/2013	0	0
TYPE							
HOUR							
	2013 ADT = 14400		ACF = NA				

12A	0	0	0	187	101	0	0
01A	0	0	0	85	45	0	0
02A	0	0	0	36	20	0	0
03A	0	0	0	34	29	0	0
04A	0	0	0	72	81	0	0
05A	0	0	173	146	0	0	0
06A	0	0	573	581	0	0	0
07A	0	0	1171	1146	0	0	0
08A	0	0	981	976	0	0	0
09A	0	0	678	629	0	0	0
10A	0	0	702	693	0	0	0
11A	0	0	779	771	0	0	0
12P	0	0	912	909	0	0	0
01P	0	0	1037	1038	0	0	0
02P	0	0	1091	1075	0	0	0
03P	0	0	1155	1150	0	0	0
04P	0	0	1136	1156	0	0	0
05P	0	0	1102	1105	0	0	0
06P	0	0	956	998	0	0	0
07P	0	0	899	914	0	0	0
08P	0	0	817	857	0	0	0
09P	0	0	662	736	0	0	0
10P	0	0	378	323	0	0	0
11P	0	0	241	210	0	0	0
TOT	0	0	15443	15827	276	0	0

STATE OF CONNECTICUT
DEPARTMENT OF TRANSPORTATION
BUREAU OF POLICY AND PLANNING
PLANNING INVENTORY AND DATA

TRAFFIC RECORDER DATA

TOWN OF MANCHESTER	ROUTE 84						DIRECTION W
WB OFF TO CD&PLEASANT VALLEY RD (X60&62)	SUN	MON	TUE	WED	THU	FRI	SAT
DAY	0	0	05/28/2013	05/29/2013	05/30/2013	0	0
DATE	0	0	05/28/2013	05/29/2013	05/30/2013	0	0
TYPE							
HOUR							
	2013 ADT = 7900		ACF = NA				

12A	0	0	0	43	39	0	0
01A	0	0	0	30	31	0	0
02A	0	0	0	18	13	0	0
03A	0	0	0	19	15	0	0
04A	0	0	0	61	57	0	0
05A	0	0	206	189	0	0	0
06A	0	0	440	461	0	0	0
07A	0	0	642	626	0	0	0
08A	0	0	536	560	0	0	0
09A	0	0	450	426	0	0	0
10A	0	0	474	458	0	0	0
11A	0	0	520	503	0	0	0
12P	0	0	545	533	0	0	0
01P	0	0	577	551	0	0	0
02P	0	0	541	570	0	0	0
03P	0	0	581	609	0	0	0
04P	0	0	602	688	0	0	0
05P	0	0	625	670	0	0	0
06P	0	0	571	548	0	0	0
07P	0	0	443	445	0	0	0
08P	0	0	326	317	0	0	0
09P	0	0	187	189	0	0	0
10P	0	0	128	104	0	0	0
11P	0	0	86	79	0	0	0
TOT	0	0	8480	8697	155	0	0

STATE OF CONNECTICUT
DEPARTMENT OF TRANSPORTATION
BUREAU OF POLICY AND PLANNING
PLANNING INVENTORY AND DATA

TRAFFIC RECORDER DATA

TOWN OF MANCHESTER	ROUTE 84						DIRECTION E
EB ON RAMP FROM BUCKLAND STREET	SUN	MON	TUE	WED	THU	FRI	SAT
DAY	0	0	05/28/2013	05/29/2013	05/30/2013	0	0
DATE							
TYPE							
HOUR							
	2013 ADT = 5600		ACF = NA				

12A	0	0	0	115	44	0	0
01A	0	0	0	41	16	0	0
02A	0	0	0	13	19	0	0
03A	0	0	0	8	9	0	0
04A	0	0	0	15	15	0	0
05A	0	0	32	29	0	0	0
06A	0	0	87	90	0	0	0
07A	0	0	161	162	0	0	0
08A	0	0	181	201	0	0	0
09A	0	0	159	205	0	0	0
10A	0	0	258	225	0	0	0
11A	0	0	301	335	0	0	0
12P	0	0	363	388	0	0	0
01P	0	0	373	398	0	0	0
02P	0	0	475	460	0	0	0
03P	0	0	507	481	0	0	0
04P	0	0	606	639	0	0	0
05P	0	0	580	550	0	0	0
06P	0	0	443	499	0	0	0
07P	0	0	392	412	0	0	0
08P	0	0	368	396	0	0	0
09P	0	0	290	300	0	0	0
10P	0	0	182	132	0	0	0
11P	0	0	128	84	0	0	0
TOT	0	0	5886	6178	103	0	0

STATE OF CONNECTICUT
DEPARTMENT OF TRANSPORTATION
BUREAU OF POLICY AND PLANNING
PLANNING INVENTORY AND DATA

TRAFFIC RECORDER DATA

TOWN OF MANCHESTER	ROUTE 84						DIRECTION W
WB CD-OFF RAMP TO PLEASANT VALLEY RD	SUN	MON	TUE	WED	THU	FRI	SAT
DAY	0	0	05/28/2013	05/29/2013	05/30/2013	0	0
DATE	0	0	05/28/2013	05/29/2013	05/30/2013	0	0
TYPE							
HOUR							
	2013 ADT = 4600		ACF = NA				

12A	0	0	0	15	10	0	0
01A	0	0	0	12	19	0	0
02A	0	0	0	8	6	0	0
03A	0	0	0	10	4	0	0
04A	0	0	0	42	35	0	0
05A	0	0	129	120	0	0	0
06A	0	0	193	221	0	0	0
07A	0	0	258	226	0	0	0
08A	0	0	245	235	0	0	0
09A	0	0	277	262	0	0	0
10A	0	0	309	315	0	0	0
11A	0	0	337	341	0	0	0
12P	0	0	337	352	0	0	0
01P	0	0	361	346	0	0	0
02P	0	0	324	348	0	0	0
03P	0	0	322	354	0	0	0
04P	0	0	369	388	0	0	0
05P	0	0	380	439	0	0	0
06P	0	0	405	367	0	0	0
07P	0	0	317	283	0	0	0
08P	0	0	214	196	0	0	0
09P	0	0	104	95	0	0	0
10P	0	0	65	33	0	0	0
11P	0	0	43	33	0	0	0
TOT	0	0	4989	5041	74	0	0

STATE OF CONNECTICUT
DEPARTMENT OF TRANSPORTATION
BUREAU OF POLICY AND PLANNING
PLANNING INVENTORY AND DATA

TRAFFIC RECORDER DATA

TOWN OF MANCHESTER ROUTE 84 DIRECTION E

EB HOV OFF RAMP TO BUCKLAND STREET

DAY	SUN	MON	TUE	WED	THU	FRI	SAT
DATE	0	0	05/28/2013	05/29/2013	05/30/2013	0	0

TYPE
HOUR

2013 ADT = 1200 ACF = NA

12A	0	0	0	63	12	0	0
01A	0	0	0	20	8	0	0
02A	0	0	0	1	0	0	0
03A	0	0	0	2	2	0	0
04A	0	0	0	3	3	0	0
05A	0	0	0	10	7	0	0
06A	0	0	0	42	25	0	0
07A	0	0	102	108	0	0	0
08A	0	0	109	122	0	0	0
09A	0	0	49	49	0	0	0
10A	0	0	50	34	0	0	0
11A	0	0	46	28	0	0	0
12P	0	0	40	48	0	0	0
01P	0	0	56	57	0	0	0
02P	0	0	77	60	0	0	0
03P	0	0	66	63	0	0	0
04P	0	0	55	80	0	0	0
05P	0	0	63	96	0	0	0
06P	0	0	70	71	0	0	0
07P	0	0	91	73	0	0	0
08P	0	0	103	111	0	0	0
09P	0	0	114	76	0	0	0
10P	0	0	91	41	0	0	0
11P	0	0	55	26	0	0	0
TOT	0	0	1237	1284	57	0	0

STATE OF CONNECTICUT
DEPARTMENT OF TRANSPORTATION
BUREAU OF POLICY AND PLANNING
PLANNING INVENTORY AND DATA

TRAFFIC RECORDER DATA

TOWN OF MANCHESTER	ROUTE 84						DIRECTION W
WB HOV ON RAMP FROM BUCKLAND STREET	SUN	MON	TUE	WED	THU	FRI	SAT
DAY	0	0	05/28/2013	05/29/2013	05/30/2013	0	0
DATE							
TYPE							
HOUR							
	2013 ADT = 1100		ACF = NA				

12A	0	0	0	3	4	0	0
01A	0	0	0	3	1	0	0
02A	0	0	0	1	0	0	0
03A	0	0	0	0	1	0	0
04A	0	0	0	2	0	0	0
05A	0	0	0	4	5	0	0
06A	0	0	0	15	15	0	0
07A	0	0	20	20	0	0	0
08A	0	0	33	28	0	0	0
09A	0	0	26	27	0	0	0
10A	0	0	22	44	0	0	0
11A	0	0	54	52	0	0	0
12P	0	0	51	51	0	0	0
01P	0	0	30	50	0	0	0
02P	0	0	61	75	0	0	0
03P	0	0	101	106	0	0	0
04P	0	0	164	190	0	0	0
05P	0	0	231	221	0	0	0
06P	0	0	153	119	0	0	0
07P	0	0	55	88	0	0	0
08P	0	0	62	68	0	0	0
09P	0	0	32	34	0	0	0
10P	0	0	20	21	0	0	0
11P	0	0	6	6	0	0	0
TOT	0	0	1121	1228	26	0	0

STATE OF CONNECTICUT
DEPARTMENT OF TRANSPORTATION
BUREAU OF POLICY AND PLANNING
PLANNING INVENTORY AND DATA

TRAFFIC RECORDER DATA

TOWN OF MANCHESTER	ROUTE 84						DIRECTION E
EB OFF RAMP TO I-291 WB (EXIT 61)	SUN	MON	TUE	WED	THU	FRI	SAT
DAY	0	05/20/2013	05/21/2013	05/22/2013	0	0	0
DATE							
TYPE							
HOUR							
	2013 ADT = 700		ACF = NA				

12A	0	0	7	8	0	0	0
01A	0	0	1	6	0	0	0
02A	0	0	3	8	0	0	0
03A	0	0	1	6	0	0	0
04A	0	0	3	1	0	0	0
05A	0	8	20	0	0	0	0
06A	0	40	41	0	0	0	0
07A	0	65	47	0	0	0	0
08A	0	43	54	0	0	0	0
09A	0	30	51	0	0	0	0
10A	0	22	49	0	0	0	0
11A	0	37	55	0	0	0	0
12P	0	31	50	0	0	0	0
01P	0	33	50	0	0	0	0
02P	0	47	33	0	0	0	0
03P	0	60	53	0	0	0	0
04P	0	95	83	0	0	0	0
05P	0	78	84	0	0	0	0
06P	0	42	45	0	0	0	0
07P	0	12	19	0	0	0	0
08P	0	12	17	0	0	0	0
09P	0	11	12	0	0	0	0
10P	0	5	12	0	0	0	0
11P	0	13	5	0	0	0	0
TOT	0	684	795	29	0	0	0

STATE OF CONNECTICUT
DEPARTMENT OF TRANSPORTATION
BUREAU OF POLICY AND PLANNING
PLANNING INVENTORY AND DATA

TRAFFIC RECORDER DATA

TOWN OF MANCHESTER	ROUTE 84						DIRECTION W
WB ON RAMP FROM US 44 (MIDDLE TURNPIKE)	SUN	MON	TUE	WED	THU	FRI	SAT
DAY	0	05/20/2013	05/21/2013	05/22/2013	0	0	0
DATE							
TYPE							
HOUR							
	2013 ADT = 6200	ACF = NA					

12A	0	0	57	46	0	0	0
01A	0	0	19	26	0	0	0
02A	0	0	34	37	0	0	0
03A	0	0	30	22	0	0	0
04A	0	0	70	72	0	0	0
05A	0	0	161	160	0	0	0
06A	0	383	414	0	0	0	0
07A	0	680	727	0	0	0	0
08A	0	562	561	0	0	0	0
09A	0	437	413	0	0	0	0
10A	0	307	347	0	0	0	0
11A	0	306	349	0	0	0	0
12P	0	342	353	0	0	0	0
01P	0	388	359	0	0	0	0
02P	0	507	493	0	0	0	0
03P	0	467	503	0	0	0	0
04P	0	477	445	0	0	0	0
05P	0	359	396	0	0	0	0
06P	0	316	328	0	0	0	0
07P	0	249	242	0	0	0	0
08P	0	217	209	0	0	0	0
09P	0	197	175	0	0	0	0
10P	0	126	105	0	0	0	0
11P	0	82	86	0	0	0	0
TOT	0	6402	6876	363	0	0	0

STATE OF CONNECTICUT
DEPARTMENT OF TRANSPORTATION
BUREAU OF POLICY AND PLANNING
PLANNING INVENTORY AND DATA

TRAFFIC RECORDER DATA

TOWN OF MANCHESTER	ROUTE 384						DIRECTION E
EB CD - WEST OF ON RAMP FROM I-291 EB	SUN	MON	TUE	WED	THU	FRI	SAT
DAY							
DATE	0	05/20/2013	05/21/2013	05/22/2013	0	0	0
TYPE							
HOUR							
	2013 ADT = 5900		ACF = NA				

12A	0	0	39	31	0	0	0
01A	0	0	23	21	0	0	0
02A	0	0	11	9	0	0	0
03A	0	0	8	8	0	0	0
04A	0	0	24	28	0	0	0
05A	0	0	103	89	0	0	0
06A	0	238	248	0	0	0	0
07A	0	379	400	0	0	0	0
08A	0	379	387	0	0	0	0
09A	0	330	352	0	0	0	0
10A	0	313	320	0	0	0	0
11A	0	348	350	0	0	0	0
12P	0	323	353	0	0	0	0
01P	0	397	380	0	0	0	0
02P	0	511	545	0	0	0	0
03P	0	559	549	0	0	0	0
04P	0	595	587	0	0	0	0
05P	0	592	618	0	0	0	0
06P	0	415	336	0	0	0	0
07P	0	333	293	0	0	0	0
08P	0	280	219	0	0	0	0
09P	0	184	153	0	0	0	0
10P	0	119	97	0	0	0	0
11P	0	65	57	0	0	0	0
TOT	0	6360	6452	186	0	0	0

STATE OF CONNECTICUT
DEPARTMENT OF TRANSPORTATION
BUREAU OF POLICY AND PLANNING
PLANNING INVENTORY AND DATA

TRAFFIC RECORDER DATA

TOWN OF MANCHESTER	ROUTE 384						DIRECTION W
(WB HOV LANE) AT SLATER ROAD UNDERPASS	SUN	MON	TUE	WED	THU	FRI	SAT
DAY	0	0	09/03/2013	09/04/2013	09/05/2013	0	0
DATE							
TYPE							
HOUR							
	2013 ADT = 1800		ACF = NA				

12A	0	0	0	6	4	0	0
01A	0	0	0	5	1	0	0
02A	0	0	0	3	0	0	0
03A	0	0	0	3	1	0	0
04A	0	0	0	4	1	0	0
05A	0	0	0	30	18	0	0
06A	0	0	0	117	93	0	0
07A	0	0	0	285	293	0	0
08A	0	0	237	251	0	0	0
09A	0	0	92	90	0	0	0
10A	0	0	78	69	0	0	0
11A	0	0	100	97	0	0	0
12P	0	0	96	80	0	0	0
01P	0	0	95	94	0	0	0
02P	0	0	123	113	0	0	0
03P	0	0	130	146	0	0	0
04P	0	0	138	132	0	0	0
05P	0	0	120	137	0	0	0
06P	0	0	65	64	0	0	0
07P	0	0	48	61	0	0	0
08P	0	0	32	29	0	0	0
09P	0	0	20	16	0	0	0
10P	0	0	14	14	0	0	0
11P	0	0	11	7	0	0	0
TOT	0	0	1399	1853	411	0	0

STATE OF CONNECTICUT
DEPARTMENT OF TRANSPORTATION
BUREAU OF POLICY AND PLANNING
PLANNING INVENTORY AND DATA

TRAFFIC RECORDER DATA

TOWN OF MANCHESTER	ROUTE 84						DIRECTION E
EB ON RAMP FROM I-291 EB	SUN	MON	TUE	WED	THU	FRI	SAT
DAY	0	05/20/2013	05/21/2013	05/22/2013	0	0	0
DATE							
TYPE							
HOUR							
	2013 ADT = 8600		ACF = 0.96				

12A	0	0	125	113	0	0	0
01A	0	0	61	71	0	0	0
02A	0	0	68	62	0	0	0
03A	0	0	80	85	0	0	0
04A	0	0	75	79	0	0	0
05A	0	180	176	0	0	0	0
06A	0	336	329	0	0	0	0
07A	0	475	468	0	0	0	0
08A	0	505	503	0	0	0	0
09A	0	421	479	0	0	0	0
10A	0	421	401	0	0	0	0
11A	0	437	429	0	0	0	0
12P	0	441	439	0	0	0	0
01P	0	493	500	0	0	0	0
02P	0	562	570	0	0	0	0
03P	0	850	862	0	0	0	0
04P	0	1037	1050	0	0	0	0
05P	0	1021	1021	0	0	0	0
06P	0	726	728	0	0	0	0
07P	0	350	358	0	0	0	0
08P	0	302	299	0	0	0	0
09P	0	195	199	0	0	0	0
10P	0	155	160	0	0	0	0
11P	0	135	132	0	0	0	0
TOT	0	9042	9512	410	0	0	0

STATE OF CONNECTICUT
DEPARTMENT OF TRANSPORTATION
BUREAU OF POLICY AND PLANNING
PLANNING INVENTORY AND DATA

TRAFFIC RECORDER DATA

TOWN OF MANCHESTER	ROUTE 84							DIRECTION W
WB ON RAMP FROM I-291 EB	SUN	MON	TUE	WED	THU	FRI	SAT	
DAY	0	05/20/2013	05/21/2013	05/22/2013	0	0	0	
DATE								
TYPE								
HOUR								
	2013 ADT = 800		ACF = 0.96					

12A	0	0	10	3	0	0	0	
01A	0	0	4	2	0	0	0	
02A	0	0	3	4	0	0	0	
03A	0	0	2	4	0	0	0	
04A	0	0	7	10	0	0	0	
05A	0	8	5	0	0	0	0	
06A	0	13	22	0	0	0	0	
07A	0	85	83	0	0	0	0	
08A	0	79	80	0	0	0	0	
09A	0	68	68	0	0	0	0	
10A	0	35	42	0	0	0	0	
11A	0	39	33	0	0	0	0	
12P	0	61	56	0	0	0	0	
01P	0	34	52	0	0	0	0	
02P	0	48	47	0	0	0	0	
03P	0	100	94	0	0	0	0	
04P	0	109	98	0	0	0	0	
05P	0	108	101	0	0	0	0	
06P	0	36	43	0	0	0	0	
07P	0	9	12	0	0	0	0	
08P	0	16	17	0	0	0	0	
09P	0	8	8	0	0	0	0	
10P	0	9	8	0	0	0	0	
11P	0	6	3	0	0	0	0	
TOT	0	871	898	23	0	0	0	

STATE OF CONNECTICUT
 DEPARTMENT OF TRANSPORTATION
 BUREAU OF POLICY AND PLANNING
 PLANNING INVENTORY AND DATA

TRAFFIC RECORDER DATA

TOWN OF MANCHESTER	ROUTE 84						DIRECTION W
WB OFF RAMP TO I-291 WB (EXIT 61)	SUN	MON	TUE	WED	THU	FRI	SAT
DAY	0	0	05/21/2013	05/22/2013	05/23/2013	0	0
DATE							
TYPE							
HOUR							
	2013 ADT = 8600		ACF = 0.96				

12A	0	0	0	56	73	0	0
01A	0	0	0	60	45	0	0
02A	0	0	0	28	40	0	0
03A	0	0	0	64	89	0	0
04A	0	0	0	139	147	0	0
05A	0	0	449	392	0	0	0
06A	0	0	943	948	0	0	0
07A	0	0	1301	1280	0	0	0
08A	0	0	955	947	0	0	0
09A	0	0	477	465	0	0	0
10A	0	0	451	406	0	0	0
11A	0	0	419	417	0	0	0
12P	0	0	433	446	0	0	0
01P	0	0	401	413	0	0	0
02P	0	0	488	495	0	0	0
03P	0	0	517	526	0	0	0
04P	0	0	538	522	0	0	0
05P	0	0	559	563	0	0	0
06P	0	0	322	324	0	0	0
07P	0	0	244	281	0	0	0
08P	0	0	206	241	0	0	0
09P	0	0	161	171	0	0	0
10P	0	0	136	131	0	0	0
11P	0	0	122	140	0	0	0
TOT	0	0	9122	9455	394	0	0

STATE OF CONNECTICUT
DEPARTMENT OF TRANSPORTATION
BUREAU OF POLICY AND PLANNING
PLANNING INVENTORY AND DATA

TRAFFIC RECORDER DATA

TOWN OF MANCHESTER	ROUTE 84						DIRECTION W
WB ON RAMP FROM US 44 & I-291 EB	SUN	MON	TUE	WED	THU	FRI	SAT
DAY	0	0	0	0	07/08/2010	07/09/2010	0
DATE							
TYPE							
HOUR							
	2010 ADT = 7700		ACF = NA				

12A	0	0	0	0	0	69	0
01A	0	0	0	0	0	52	0
02A	0	0	0	0	0	59	0
03A	0	0	0	0	0	35	0
04A	0	0	0	0	0	76	0
05A	0	0	0	0	145	0	0
06A	0	0	0	0	474	0	0
07A	0	0	0	0	788	0	0
08A	0	0	0	0	674	0	0
09A	0	0	0	0	490	0	0
10A	0	0	0	0	495	0	0
11A	0	0	0	0	455	0	0
12P	0	0	0	0	490	0	0
01P	0	0	0	0	462	0	0
02P	0	0	0	0	434	0	0
03P	0	0	0	0	542	0	0
04P	0	0	0	0	510	0	0
05P	0	0	0	0	479	0	0
06P	0	0	0	0	402	0	0
07P	0	0	0	0	316	0	0
08P	0	0	0	0	287	0	0
09P	0	0	0	0	283	0	0
10P	0	0	0	0	205	0	0
11P	0	0	0	0	121	0	0
TOT	0	0	0	0	8052	291	0

STATE OF CONNECTICUT
DEPARTMENT OF TRANSPORTATION
BUREAU OF POLICY AND PLANNING
PLANNING INVENTORY AND DATA

TRAFFIC RECORDER DATA

TOWN OF MANCHESTER	ROUTE 84						DIRECTION E
EB OFF RAMP TO US 44 (EXIT 60 MIDDLE TPKE)	SUN	MON	TUE	WED	THU	FRI	SAT
DAY	0	0	0	0	07/22/2010	07/23/2010	0
DATE							
TYPE							
HOUR							
	2010 ADT = 6900		ACF = NA				

12A	0	0	0	0	0	108	0
01A	0	0	0	0	0	79	0
02A	0	0	0	0	0	50	0
03A	0	0	0	0	0	24	0
04A	0	0	0	0	34	0	0
05A	0	0	0	0	91	0	0
06A	0	0	0	0	206	0	0
07A	0	0	0	0	342	0	0
08A	0	0	0	0	392	0	0
09A	0	0	0	0	329	0	0
10A	0	0	0	0	341	0	0
11A	0	0	0	0	385	0	0
12P	0	0	0	0	451	0	0
01P	0	0	0	0	390	0	0
02P	0	0	0	0	502	0	0
03P	0	0	0	0	612	0	0
04P	0	0	0	0	716	0	0
05P	0	0	0	0	476	0	0
06P	0	0	0	0	510	0	0
07P	0	0	0	0	367	0	0
08P	0	0	0	0	329	0	0
09P	0	0	0	0	316	0	0
10P	0	0	0	0	233	0	0
11P	0	0	0	0	183	0	0
TOT	0	0	0	0	7205	261	0

STATE OF CONNECTICUT
DEPARTMENT OF TRANSPORTATION
BUREAU OF POLICY AND PLANNING
PLANNING INVENTORY AND DATA

TRAFFIC RECORDER DATA

TOWN OF MANCHESTER	ROUTE 84							DIRECTION W
WB ON RAMP FROM ROUTE 30 (DEMING STREET)	SUN	MON	TUE	WED	THU	FRI	SAT	
DAY	0	07/12/2010	07/13/2010	0	0	0	0	
DATE								
TYPE								
HOUR								
	2010 ADT = 10600		ACF = NA					

12A	0	0	81	0	0	0	0	
01A	0	0	44	0	0	0	0	
02A	0	0	23	0	0	0	0	
03A	0	0	42	0	0	0	0	
04A	0	58	0	0	0	0	0	
05A	0	224	0	0	0	0	0	
06A	0	692	0	0	0	0	0	
07A	0	1212	0	0	0	0	0	
08A	0	1026	0	0	0	0	0	
09A	0	673	0	0	0	0	0	
10A	0	531	0	0	0	0	0	
11A	0	602	0	0	0	0	0	
12P	0	659	0	0	0	0	0	
01P	0	643	0	0	0	0	0	
02P	0	663	0	0	0	0	0	
03P	0	757	0	0	0	0	0	
04P	0	726	0	0	0	0	0	
05P	0	747	0	0	0	0	0	
06P	0	612	0	0	0	0	0	
07P	0	484	0	0	0	0	0	
08P	0	410	0	0	0	0	0	
09P	0	325	0	0	0	0	0	
10P	0	208	0	0	0	0	0	
11P	0	131	0	0	0	0	0	
TOT	0	11383	190	0	0	0	0	

STATE OF CONNECTICUT
DEPARTMENT OF TRANSPORTATION
BUREAU OF POLICY AND PLANNING
PLANNING INVENTORY AND DATA

TRAFFIC RECORDER DATA

TOWN OF MANCHESTER	ROUTE 84							DIRECTION W
WB OFF RAMP TO ROUTE 30(EXIT 63 DEMING ST)	SUN	MON	TUE	WED	THU	FRI	SAT	
DAY	0	07/12/2010	07/13/2010	0	0	0	0	
DATE								
TYPE								
HOUR								
	2010 ADT = 6100		ACF = NA					

12A	0	0	34	0	0	0	0	
01A	0	0	25	0	0	0	0	
02A	0	0	24	0	0	0	0	
03A	0	0	22	0	0	0	0	
04A	0	24	0	0	0	0	0	
05A	0	107	0	0	0	0	0	
06A	0	306	0	0	0	0	0	
07A	0	478	0	0	0	0	0	
08A	0	541	0	0	0	0	0	
09A	0	395	0	0	0	0	0	
10A	0	428	0	0	0	0	0	
11A	0	425	0	0	0	0	0	
12P	0	456	0	0	0	0	0	
01P	0	422	0	0	0	0	0	
02P	0	414	0	0	0	0	0	
03P	0	451	0	0	0	0	0	
04P	0	427	0	0	0	0	0	
05P	0	488	0	0	0	0	0	
06P	0	362	0	0	0	0	0	
07P	0	302	0	0	0	0	0	
08P	0	177	0	0	0	0	0	
09P	0	146	0	0	0	0	0	
10P	0	88	0	0	0	0	0	
11P	0	55	0	0	0	0	0	
TOT	0	6492	105	0	0	0	0	

STATE OF CONNECTICUT
DEPARTMENT OF TRANSPORTATION
BUREAU OF POLICY AND PLANNING
PLANNING INVENTORY AND DATA

TRAFFIC RECORDER DATA

TOWN OF MANCHESTER	ROUTE 84							DIRECTION E
EB OFF RAMP TO ROUTE 30(EXIT 63 DEMING ST)	SUN	MON	TUE	WED	THU	FRI	SAT	
DAY	0	07/12/2010	07/13/2010	0	0	0	0	
DATE								
TYPE								
HOUR								
	2010 ADT = 10500		ACF = NA					

12A	0	0	85	0	0	0	0	
01A	0	0	67	0	0	0	0	
02A	0	0	42	0	0	0	0	
03A	0	0	23	0	0	0	0	
04A	0	49	0	0	0	0	0	
05A	0	130	0	0	0	0	0	
06A	0	321	0	0	0	0	0	
07A	0	501	0	0	0	0	0	
08A	0	589	0	0	0	0	0	
09A	0	571	0	0	0	0	0	
10A	0	549	0	0	0	0	0	
11A	0	635	0	0	0	0	0	
12P	0	697	0	0	0	0	0	
01P	0	689	0	0	0	0	0	
02P	0	768	0	0	0	0	0	
03P	0	914	0	0	0	0	0	
04P	0	1027	0	0	0	0	0	
05P	0	1101	0	0	0	0	0	
06P	0	894	0	0	0	0	0	
07P	0	637	0	0	0	0	0	
08P	0	449	0	0	0	0	0	
09P	0	345	0	0	0	0	0	
10P	0	228	0	0	0	0	0	
11P	0	156	0	0	0	0	0	
TOT	0	11250	217	0	0	0	0	

STATE OF CONNECTICUT
DEPARTMENT OF TRANSPORTATION
BUREAU OF POLICY AND PLANNING
PLANNING INVENTORY AND DATA

TRAFFIC RECORDER DATA

TOWN OF MANCHESTER	ROUTE 84							DIRECTION E
EB ON RAMP FROM ROUTE 30 (DEMING STREET)	SUN	MON	TUE	WED	THU	FRI	SAT	
DAY	0	07/12/2010	07/13/2010	0	0	0	0	
DATE								
TYPE								
HOUR								
	2010 ADT = 6700		ACF = NA					

12A	0	0	48	0	0	0	0	
01A	0	0	21	0	0	0	0	
02A	0	0	26	0	0	0	0	
03A	0	0	19	0	0	0	0	
04A	0	34	0	0	0	0	0	
05A	0	73	0	0	0	0	0	
06A	0	164	0	0	0	0	0	
07A	0	276	0	0	0	0	0	
08A	0	325	0	0	0	0	0	
09A	0	300	0	0	0	0	0	
10A	0	345	0	0	0	0	0	
11A	0	397	0	0	0	0	0	
12P	0	473	0	0	0	0	0	
01P	0	504	0	0	0	0	0	
02P	0	538	0	0	0	0	0	
03P	0	606	0	0	0	0	0	
04P	0	725	0	0	0	0	0	
05P	0	676	0	0	0	0	0	
06P	0	497	0	0	0	0	0	
07P	0	403	0	0	0	0	0	
08P	0	364	0	0	0	0	0	
09P	0	254	0	0	0	0	0	
10P	0	167	0	0	0	0	0	
11P	0	80	0	0	0	0	0	
TOT	0	7201	114	0	0	0	0	

STATE OF CONNECTICUT
DEPARTMENT OF TRANSPORTATION
BUREAU OF POLICY AND PLANNING
PLANNING INVENTORY AND DATA

TRAFFIC RECORDER DATA

TOWN OF MANCHESTER	ROUTE 84						DIRECTION W
WB ON RAMP FROM COLLECTOR DISTRIBUTOR	SUN	MON	TUE	WED	THU	FRI	SAT
DAY	0	0	0	0	07/08/2010	07/09/2010	0
DATE							
TYPE							
HOUR							
	2010 ADT = 9400		ACF = NA				

12A	0	0	0	0	0	83	0
01A	0	0	0	0	0	44	0
02A	0	0	0	0	0	45	0
03A	0	0	0	0	0	28	0
04A	0	0	0	0	40	0	0
05A	0	0	0	0	129	0	0
06A	0	0	0	0	442	0	0
07A	0	0	0	0	814	0	0
08A	0	0	0	0	812	0	0
09A	0	0	0	0	480	0	0
10A	0	0	0	0	419	0	0
11A	0	0	0	0	501	0	0
12P	0	0	0	0	618	0	0
01P	0	0	0	0	682	0	0
02P	0	0	0	0	704	0	0
03P	0	0	0	0	668	0	0
04P	0	0	0	0	570	0	0
05P	0	0	0	0	572	0	0
06P	0	0	0	0	505	0	0
07P	0	0	0	0	527	0	0
08P	0	0	0	0	534	0	0
09P	0	0	0	0	564	0	0
10P	0	0	0	0	298	0	0
11P	0	0	0	0	142	0	0
TOT	0	0	0	0	10021	200	0

STATE OF CONNECTICUT
DEPARTMENT OF TRANSPORTATION
BUREAU OF POLICY AND PLANNING
PLANNING INVENTORY AND DATA

TRAFFIC RECORDER DATA

TOWN OF MANCHESTER	ROUTE 84						DIRECTION W
WB OFF RAMP TO COLLECTOR DIST & I-384	SUN	MON	TUE	WED	THU	FRI	SAT
DAY							
DATE	0	0	0	0	07/08/2010	07/09/2010	0
TYPE							
HOUR							
	2010 ADT = 3400		ACF = NA				

12A	0	0	0	0	0	36	0
01A	0	0	0	0	0	34	0
02A	0	0	0	0	0	17	0
03A	0	0	0	0	0	12	0
04A	0	0	0	0	10	0	0
05A	0	0	0	0	46	0	0
06A	0	0	0	0	99	0	0
07A	0	0	0	0	206	0	0
08A	0	0	0	0	243	0	0
09A	0	0	0	0	185	0	0
10A	0	0	0	0	173	0	0
11A	0	0	0	0	214	0	0
12P	0	0	0	0	202	0	0
01P	0	0	0	0	179	0	0
02P	0	0	0	0	246	0	0
03P	0	0	0	0	253	0	0
04P	0	0	0	0	276	0	0
05P	0	0	0	0	324	0	0
06P	0	0	0	0	228	0	0
07P	0	0	0	0	241	0	0
08P	0	0	0	0	213	0	0
09P	0	0	0	0	147	0	0
10P	0	0	0	0	103	0	0
11P	0	0	0	0	50	0	0
TOT	0	0	0	0	3638	99	0

STATE OF CONNECTICUT
DEPARTMENT OF TRANSPORTATION
BUREAU OF POLICY AND PLANNING
PLANNING INVENTORY AND DATA

TRAFFIC RECORDER DATA

TOWN OF MANCHESTER	ROUTE 84							DIRECTION E
EB OFF RAMP TO BUCKLAND ST (EXIT 62)	SUN	MON	TUE	WED	THU	FRI	SAT	
DAY	0	0	07/06/2010	07/07/2010	0	0	0	
DATE	0	0	07/06/2010	07/07/2010	0	0	0	
TYPE								
HOUR								
	2010 ADT = 9600		ACF = NA					

12A	0	0	0	66	0	0	0	
01A	0	0	0	59	0	0	0	
02A	0	0	0	27	0	0	0	
03A	0	0	0	30	0	0	0	
04A	0	0	46	0	0	0	0	
05A	0	0	166	0	0	0	0	
06A	0	0	242	0	0	0	0	
07A	0	0	367	0	0	0	0	
08A	0	0	429	0	0	0	0	
09A	0	0	461	0	0	0	0	
10A	0	0	515	0	0	0	0	
11A	0	0	674	0	0	0	0	
12P	0	0	659	0	0	0	0	
01P	0	0	681	0	0	0	0	
02P	0	0	702	0	0	0	0	
03P	0	0	814	0	0	0	0	
04P	0	0	1064	0	0	0	0	
05P	0	0	1111	0	0	0	0	
06P	0	0	776	0	0	0	0	
07P	0	0	592	0	0	0	0	
08P	0	0	399	0	0	0	0	
09P	0	0	284	0	0	0	0	
10P	0	0	167	0	0	0	0	
11P	0	0	130	0	0	0	0	
TOT	0	0	10279	182	0	0	0	

STATE OF CONNECTICUT
 DEPARTMENT OF TRANSPORTATION
 BUREAU OF POLICY AND PLANNING
 PLANNING INVENTORY AND DATA

TRAFFIC RECORDER DATA

TOWN OF MANCHESTER	ROUTE 84						DIRECTION W
WB CD - ON RAMP FROM PLEASANT VALLEY RD	SUN	MON	TUE	WED	THU	FRI	SAT
DAY							
DATE	0	0	0	0	07/08/2010	07/09/2010	0
TYPE							
HOUR							
	2010 ADT = 15200		ACF = NA				

12A	0	0	0	0	0	130	0
01A	0	0	0	0	0	75	0
02A	0	0	0	0	0	59	0
03A	0	0	0	0	0	36	0
04A	0	0	0	0	0	63	0
05A	0	0	0	0	151	0	0
06A	0	0	0	0	506	0	0
07A	0	0	0	0	969	0	0
08A	0	0	0	0	1006	0	0
09A	0	0	0	0	680	0	0
10A	0	0	0	0	683	0	0
11A	0	0	0	0	799	0	0
12P	0	0	0	0	1029	0	0
01P	0	0	0	0	1054	0	0
02P	0	0	0	0	1188	0	0
03P	0	0	0	0	1145	0	0
04P	0	0	0	0	1083	0	0
05P	0	0	0	0	1121	0	0
06P	0	0	0	0	1015	0	0
07P	0	0	0	0	993	0	0
08P	0	0	0	0	1031	0	0
09P	0	0	0	0	970	0	0
10P	0	0	0	0	480	0	0
11P	0	0	0	0	232	0	0
TOT	0	0	0	0	16135	363	0

STATE OF CONNECTICUT
DEPARTMENT OF TRANSPORTATION
BUREAU OF POLICY AND PLANNING
PLANNING INVENTORY AND DATA

TRAFFIC RECORDER DATA

TOWN OF MANCHESTER	ROUTE 84						DIRECTION W
WB OFF TO CD&PLEASANT VALLEY RD (X60&62)	SUN	MON	TUE	WED	THU	FRI	SAT
DAY							
DATE	0	0	0	0	07/22/2010	07/23/2010	0
TYPE							
HOUR							
	2010 ADT = 8000		ACF = NA				

12A	0	0	0	0	0	50	0
01A	0	0	0	0	0	51	0
02A	0	0	0	0	0	32	0
03A	0	0	0	0	0	36	0
04A	0	0	0	0	71	0	0
05A	0	0	0	0	212	0	0
06A	0	0	0	0	344	0	0
07A	0	0	0	0	536	0	0
08A	0	0	0	0	568	0	0
09A	0	0	0	0	420	0	0
10A	0	0	0	0	457	0	0
11A	0	0	0	0	508	0	0
12P	0	0	0	0	587	0	0
01P	0	0	0	0	521	0	0
02P	0	0	0	0	537	0	0
03P	0	0	0	0	536	0	0
04P	0	0	0	0	576	0	0
05P	0	0	0	0	625	0	0
06P	0	0	0	0	621	0	0
07P	0	0	0	0	478	0	0
08P	0	0	0	0	327	0	0
09P	0	0	0	0	267	0	0
10P	0	0	0	0	187	0	0
11P	0	0	0	0	96	0	0
TOT	0	0	0	0	8474	169	0

STATE OF CONNECTICUT
DEPARTMENT OF TRANSPORTATION
BUREAU OF POLICY AND PLANNING
PLANNING INVENTORY AND DATA

TRAFFIC RECORDER DATA

TOWN OF MANCHESTER	ROUTE 84							DIRECTION E
EB ON RAMP FROM BUCKLAND STREET	SUN	MON	TUE	WED	THU	FRI	SAT	
DAY	0	0	07/06/2010	07/07/2010	0	0	0	
DATE								
TYPE								
HOUR								
	2010 ADT = 5500		ACF = NA					

12A	0	0	0	70	0	0	0	
01A	0	0	0	44	0	0	0	
02A	0	0	0	22	0	0	0	
03A	0	0	0	13	0	0	0	
04A	0	0	16	0	0	0	0	
05A	0	0	40	0	0	0	0	
06A	0	0	69	0	0	0	0	
07A	0	0	148	0	0	0	0	
08A	0	0	175	0	0	0	0	
09A	0	0	237	0	0	0	0	
10A	0	0	275	0	0	0	0	
11A	0	0	335	0	0	0	0	
12P	0	0	359	0	0	0	0	
01P	0	0	409	0	0	0	0	
02P	0	0	462	0	0	0	0	
03P	0	0	485	0	0	0	0	
04P	0	0	557	0	0	0	0	
05P	0	0	517	0	0	0	0	
06P	0	0	433	0	0	0	0	
07P	0	0	408	0	0	0	0	
08P	0	0	365	0	0	0	0	
09P	0	0	312	0	0	0	0	
10P	0	0	174	0	0	0	0	
11P	0	0	82	0	0	0	0	
TOT	0	0	5858	149	0	0	0	

STATE OF CONNECTICUT
DEPARTMENT OF TRANSPORTATION
BUREAU OF POLICY AND PLANNING
PLANNING INVENTORY AND DATA

TRAFFIC RECORDER DATA

TOWN OF MANCHESTER	ROUTE 84							DIRECTION W
WB CD-OFF RAMP TO PLEASANT VALLEY RD	SUN	MON	TUE	WED	THU	FRI	SAT	
DAY	0	0	0	07/07/2010	07/08/2010	0	0	
DATE								
TYPE								
HOUR								
	2010 ADT = 4500		ACF = NA					

12A	0	0	0	0	16	0	0	
01A	0	0	0	0	17	0	0	
02A	0	0	0	0	16	0	0	
03A	0	0	0	0	21	0	0	
04A	0	0	0	46	0	0	0	
05A	0	0	0	139	0	0	0	
06A	0	0	0	191	0	0	0	
07A	0	0	0	262	0	0	0	
08A	0	0	0	257	0	0	0	
09A	0	0	0	271	0	0	0	
10A	0	0	0	282	0	0	0	
11A	0	0	0	256	0	0	0	
12P	0	0	0	349	0	0	0	
01P	0	0	0	330	0	0	0	
02P	0	0	0	292	0	0	0	
03P	0	0	0	316	0	0	0	
04P	0	0	0	364	0	0	0	
05P	0	0	0	416	0	0	0	
06P	0	0	0	344	0	0	0	
07P	0	0	0	283	0	0	0	
08P	0	0	0	222	0	0	0	
09P	0	0	0	111	0	0	0	
10P	0	0	0	71	0	0	0	
11P	0	0	0	38	0	0	0	
TOT	0	0	0	4840	70	0	0	

STATE OF CONNECTICUT
DEPARTMENT OF TRANSPORTATION
BUREAU OF POLICY AND PLANNING
PLANNING INVENTORY AND DATA

TRAFFIC RECORDER DATA

TOWN OF MANCHESTER	ROUTE 84						DIRECTION E
EB HOV OFF RAMP TO BUCKLAND STREET	SUN	MON	TUE	WED	THU	FRI	SAT
DAY	0	0	07/06/2010	07/07/2010	0	0	0
DATE							
TYPE							
HOUR							
	2010 ADT = 1100		ACF = NA				

12A	0	0	0	6	0	0	0
01A	0	0	0	3	0	0	0
02A	0	0	0	3	0	0	0
03A	0	0	0	1	0	0	0
04A	0	0	0	3	0	0	0
05A	0	0	2	0	0	0	0
06A	0	0	13	0	0	0	0
07A	0	0	19	0	0	0	0
08A	0	0	26	0	0	0	0
09A	0	0	34	0	0	0	0
10A	0	0	54	0	0	0	0
11A	0	0	58	0	0	0	0
12P	0	0	77	0	0	0	0
01P	0	0	65	0	0	0	0
02P	0	0	64	0	0	0	0
03P	0	0	97	0	0	0	0
04P	0	0	161	0	0	0	0
05P	0	0	218	0	0	0	0
06P	0	0	126	0	0	0	0
07P	0	0	81	0	0	0	0
08P	0	0	34	0	0	0	0
09P	0	0	36	0	0	0	0
10P	0	0	16	0	0	0	0
11P	0	0	6	0	0	0	0
TOT	0	0	1187	16	0	0	0

STATE OF CONNECTICUT
DEPARTMENT OF TRANSPORTATION
BUREAU OF POLICY AND PLANNING
PLANNING INVENTORY AND DATA

TRAFFIC RECORDER DATA

TOWN OF MANCHESTER	ROUTE 84						DIRECTION W
WB HOV ON RAMP FROM BUCKLAND STREET	SUN	MON	TUE	WED	THU	FRI	SAT
DAY	0	0	07/06/2010	07/07/2010	0	0	0
DATE							
TYPE							
HOUR							
	2010 ADT = 1100		ACF = NA				

12A	0	0	0	18	0	0	0
01A	0	0	0	9	0	0	0
02A	0	0	0	1	0	0	0
03A	0	0	0	1	0	0	0
04A	0	0	0	9	0	0	0
05A	0	0	19	0	0	0	0
06A	0	0	27	0	0	0	0
07A	0	0	88	0	0	0	0
08A	0	0	111	0	0	0	0
09A	0	0	38	0	0	0	0
10A	0	0	39	0	0	0	0
11A	0	0	46	0	0	0	0
12P	0	0	64	0	0	0	0
01P	0	0	69	0	0	0	0
02P	0	0	78	0	0	0	0
03P	0	0	87	0	0	0	0
04P	0	0	83	0	0	0	0
05P	0	0	94	0	0	0	0
06P	0	0	65	0	0	0	0
07P	0	0	78	0	0	0	0
08P	0	0	72	0	0	0	0
09P	0	0	83	0	0	0	0
10P	0	0	43	0	0	0	0
11P	0	0	18	0	0	0	0
TOT	0	0	1202	38	0	0	0

STATE OF CONNECTICUT
DEPARTMENT OF TRANSPORTATION
BUREAU OF POLICY AND PLANNING
PLANNING INVENTORY AND DATA

TRAFFIC RECORDER DATA

TOWN OF MANCHESTER	ROUTE 84						DIRECTION E
EB OFF RAMP TO I-291 WB (EXIT 61)	SUN	MON	TUE	WED	THU	FRI	SAT
DAY	0	0	07/06/2010	07/07/2010	0	0	0
DATE							
TYPE							
HOUR							
	2010 ADT = 700		ACF = NA				

12A	0	0	0	3	0	0	0
01A	0	0	0	14	0	0	0
02A	0	0	0	14	0	0	0
03A	0	0	0	0	0	0	0
04A	0	0	2	0	0	0	0
05A	0	0	5	0	0	0	0
06A	0	0	29	0	0	0	0
07A	0	0	36	0	0	0	0
08A	0	0	38	0	0	0	0
09A	0	0	50	0	0	0	0
10A	0	0	39	0	0	0	0
11A	0	0	30	0	0	0	0
12P	0	0	38	0	0	0	0
01P	0	0	52	0	0	0	0
02P	0	0	30	0	0	0	0
03P	0	0	66	0	0	0	0
04P	0	0	84	0	0	0	0
05P	0	0	97	0	0	0	0
06P	0	0	32	0	0	0	0
07P	0	0	39	0	0	0	0
08P	0	0	10	0	0	0	0
09P	0	0	23	0	0	0	0
10P	0	0	11	0	0	0	0
11P	0	0	8	0	0	0	0
TOT	0	0	719	31	0	0	0

STATE OF CONNECTICUT
DEPARTMENT OF TRANSPORTATION
BUREAU OF POLICY AND PLANNING
PLANNING INVENTORY AND DATA

TRAFFIC RECORDER DATA

TOWN OF MANCHESTER	ROUTE 84						DIRECTION W
WB ON RAMP FROM US 44 (MIDDLE TURNPIKE)	SUN	MON	TUE	WED	THU	FRI	SAT
DAY	0	0	0	0	07/08/2010	07/09/2010	0
DATE	0	0	0	0	07/08/2010	07/09/2010	0
TYPE							
HOUR							
	2010 ADT = 6900		ACF = NA				

12A	0	0	0	0	0	60	0
01A	0	0	0	0	0	45	0
02A	0	0	0	0	0	41	0
03A	0	0	0	0	0	26	0
04A	0	0	0	0	55	0	0
05A	0	0	0	0	151	0	0
06A	0	0	0	0	404	0	0
07A	0	0	0	0	693	0	0
08A	0	0	0	0	606	0	0
09A	0	0	0	0	447	0	0
10A	0	0	0	0	458	0	0
11A	0	0	0	0	415	0	0
12P	0	0	0	0	459	0	0
01P	0	0	0	0	441	0	0
02P	0	0	0	0	400	0	0
03P	0	0	0	0	487	0	0
04P	0	0	0	0	429	0	0
05P	0	0	0	0	402	0	0
06P	0	0	0	0	368	0	0
07P	0	0	0	0	309	0	0
08P	0	0	0	0	262	0	0
09P	0	0	0	0	252	0	0
10P	0	0	0	0	180	0	0
11P	0	0	0	0	106	0	0
TOT	0	0	0	0	7324	172	0

STATE OF CONNECTICUT
DEPARTMENT OF TRANSPORTATION
BUREAU OF POLICY AND PLANNING
PLANNING INVENTORY AND DATA

TRAFFIC RECORDER DATA

TOWN OF MANCHESTER		ROUTE 84						DIRECTION E
EB ON RAMP FROM I-291 EB		SUN	MON	TUE	WED	THU	FRI	SAT
DAY	DATE	0	08/02/2010	08/03/2010	0	0	0	0
TYPE	HOUR	2010 ADT = 7800		ACF = 0.96		*****		
12A		0	0	94	0	0	0	0
01A		0	0	71	0	0	0	0
02A		0	0	25	0	0	0	0
03A		0	0	45	0	0	0	0
04A		0	66	0	0	0	0	0
05A		0	167	0	0	0	0	0
06A		0	266	0	0	0	0	0
07A		0	375	0	0	0	0	0
08A		0	484	0	0	0	0	0
09A		0	400	0	0	0	0	0
10A		0	447	0	0	0	0	0
11A		0	436	0	0	0	0	0
12P		0	474	0	0	0	0	0
01P		0	485	0	0	0	0	0
02P		0	516	0	0	0	0	0
03P		0	808	0	0	0	0	0
04P		0	958	0	0	0	0	0
05P		0	1013	0	0	0	0	0
06P		0	608	0	0	0	0	0
07P		0	311	0	0	0	0	0
08P		0	226	0	0	0	0	0
09P		0	208	0	0	0	0	0
10P		0	174	0	0	0	0	0
11P		0	119	0	0	0	0	0
TOT		0	8541	235	0	0	0	0

STATE OF CONNECTICUT
 DEPARTMENT OF TRANSPORTATION
 BUREAU OF POLICY AND PLANNING
 PLANNING INVENTORY AND DATA

TRAFFIC RECORDER DATA

TOWN OF MANCHESTER	ROUTE 84						DIRECTION W
WB ON RAMP FROM I-291 EB	SUN	MON	TUE	WED	THU	FRI	SAT
DAY	0	0	0	0	07/08/2010	07/09/2010	0
DATE							
TYPE							
HOUR							
	2010 ADT = 800		ACF = 0.96				

12A	0	0	0	0	0	11	0
01A	0	0	0	0	0	6	0
02A	0	0	0	0	0	7	0
03A	0	0	0	0	0	9	0
04A	0	0	0	0	7	0	0
05A	0	0	0	0	7	0	0
06A	0	0	0	0	34	0	0
07A	0	0	0	0	55	0	0
08A	0	0	0	0	81	0	0
09A	0	0	0	0	56	0	0
10A	0	0	0	0	45	0	0
11A	0	0	0	0	48	0	0
12P	0	0	0	0	48	0	0
01P	0	0	0	0	31	0	0
02P	0	0	0	0	44	0	0
03P	0	0	0	0	71	0	0
04P	0	0	0	0	96	0	0
05P	0	0	0	0	83	0	0
06P	0	0	0	0	41	0	0
07P	0	0	0	0	16	0	0
08P	0	0	0	0	30	0	0
09P	0	0	0	0	33	0	0
10P	0	0	0	0	26	0	0
11P	0	0	0	0	18	0	0
TOT	0	0	0	0	870	33	0

STATE OF CONNECTICUT
DEPARTMENT OF TRANSPORTATION
BUREAU OF POLICY AND PLANNING
PLANNING INVENTORY AND DATA

TRAFFIC RECORDER DATA

TOWN OF MANCHESTER	ROUTE 84						DIRECTION W
WB OFF RAMP TO I-291 WB (EXIT 61)	SUN	MON	TUE	WED	THU	FRI	SAT
DAY	0	0	0	0	07/08/2010	07/09/2010	0
DATE							
TYPE							
HOUR							
	2010 ADT = 8400		ACF = 0.96				

12A	0	0	0	0	0	81	0
01A	0	0	0	0	0	50	0
02A	0	0	0	0	0	54	0
03A	0	0	0	0	0	86	0
04A	0	0	0	0	0	115	0
05A	0	0	0	0	326	0	0
06A	0	0	0	0	823	0	0
07A	0	0	0	0	1185	0	0
08A	0	0	0	0	898	0	0
09A	0	0	0	0	553	0	0
10A	0	0	0	0	447	0	0
11A	0	0	0	0	430	0	0
12P	0	0	0	0	454	0	0
01P	0	0	0	0	363	0	0
02P	0	0	0	0	537	0	0
03P	0	0	0	0	543	0	0
04P	0	0	0	0	594	0	0
05P	0	0	0	0	526	0	0
06P	0	0	0	0	410	0	0
07P	0	0	0	0	234	0	0
08P	0	0	0	0	226	0	0
09P	0	0	0	0	207	0	0
10P	0	0	0	0	162	0	0
11P	0	0	0	0	149	0	0
TOT	0	0	0	0	9067	386	0

STATE OF CONNECTICUT
DEPARTMENT OF TRANSPORTATION
BUREAU OF POLICY AND PLANNING
PLANNING INVENTORY AND DATA

TRAFFIC RECORDER DATA

TOWN OF MANCHESTER	ROUTE 84						DIRECTION W
WB ON RAMP FROM US 44 & I-291 EB	SUN	MON	TUE	WED	THU	FRI	SAT
DAY	0	0	0	06/13/2007	06/14/2007	0	0
DATE							
TYPE							
HOUR							
	2007 ADT = 7800		ACF = NA				

12A	0	0	0	0	78	0	0
01A	0	0	0	0	55	0	0
02A	0	0	0	0	32	0	0
03A	0	0	0	0	45	0	0
04A	0	0	0	0	42	0	0
05A	0	0	0	185	0	0	0
06A	0	0	0	554	0	0	0
07A	0	0	0	894	0	0	0
08A	0	0	0	638	0	0	0
09A	0	0	0	551	0	0	0
10A	0	0	0	469	0	0	0
11A	0	0	0	463	0	0	0
12P	0	0	0	419	0	0	0
01P	0	0	0	481	0	0	0
02P	0	0	0	597	0	0	0
03P	0	0	0	618	0	0	0
04P	0	0	0	634	0	0	0
05P	0	0	0	492	0	0	0
06P	0	0	0	438	0	0	0
07P	0	0	0	324	0	0	0
08P	0	0	0	269	0	0	0
09P	0	0	0	217	0	0	0
10P	0	0	0	139	0	0	0
11P	0	0	0	121	0	0	0
TOT	0	0	0	8503	252	0	0

STATE OF CONNECTICUT
DEPARTMENT OF TRANSPORTATION
BUREAU OF POLICY AND PLANNING
PLANNING INVENTORY AND DATA

TRAFFIC RECORDER DATA

TOWN OF MANCHESTER	ROUTE 84						DIRECTION E
EB OFF RAMP TO US 44 (EXIT 60 MIDDLE TPKE)	SUN	MON	TUE	WED	THU	FRI	SAT
DAY	0	0	0	06/13/2007	06/14/2007	0	0
DATE							
TYPE							
HOUR							
	2007 ADT = 7100		ACF = NA				

12A	0	0	0	0	89	0	0
01A	0	0	0	0	71	0	0
02A	0	0	0	0	50	0	0
03A	0	0	0	0	31	0	0
04A	0	0	0	0	52	0	0
05A	0	0	0	0	60	0	0
06A	0	0	0	264	0	0	0
07A	0	0	0	375	0	0	0
08A	0	0	0	357	0	0	0
09A	0	0	0	373	0	0	0
10A	0	0	0	362	0	0	0
11A	0	0	0	427	0	0	0
12P	0	0	0	388	0	0	0
01P	0	0	0	448	0	0	0
02P	0	0	0	485	0	0	0
03P	0	0	0	672	0	0	0
04P	0	0	0	855	0	0	0
05P	0	0	0	858	0	0	0
06P	0	0	0	513	0	0	0
07P	0	0	0	368	0	0	0
08P	0	0	0	291	0	0	0
09P	0	0	0	264	0	0	0
10P	0	0	0	209	0	0	0
11P	0	0	0	146	0	0	0
TOT	0	0	0	7655	353	0	0

STATE OF CONNECTICUT
 DEPARTMENT OF TRANSPORTATION
 BUREAU OF POLICY AND PLANNING
 PLANNING INVENTORY AND DATA

TRAFFIC RECORDER DATA

TOWN OF MANCHESTER	ROUTE 84							DIRECTION W
WB ON RAMP FROM ROUTE 30 (DEMING STREET)	SUN	MON	TUE	WED	THU	FRI	SAT	
DAY	0	06/18/2007	06/19/2007	0	0	0	0	
DATE								
TYPE								
HOUR								
	2007 ADT = 11100		ACF = NA					

12A	0	0	71	0	0	0	0	
01A	0	0	35	0	0	0	0	
02A	0	0	22	0	0	0	0	
03A	0	0	44	0	0	0	0	
04A	0	0	104	0	0	0	0	
05A	0	0	277	0	0	0	0	
06A	0	0	654	0	0	0	0	
07A	0	1273	0	0	0	0	0	
08A	0	981	0	0	0	0	0	
09A	0	702	0	0	0	0	0	
10A	0	604	0	0	0	0	0	
11A	0	645	0	0	0	0	0	
12P	0	729	0	0	0	0	0	
01P	0	660	0	0	0	0	0	
02P	0	745	0	0	0	0	0	
03P	0	793	0	0	0	0	0	
04P	0	887	0	0	0	0	0	
05P	0	811	0	0	0	0	0	
06P	0	632	0	0	0	0	0	
07P	0	517	0	0	0	0	0	
08P	0	483	0	0	0	0	0	
09P	0	386	0	0	0	0	0	
10P	0	231	0	0	0	0	0	
11P	0	138	0	0	0	0	0	
TOT	0	11217	1207	0	0	0	0	

STATE OF CONNECTICUT
DEPARTMENT OF TRANSPORTATION
BUREAU OF POLICY AND PLANNING
PLANNING INVENTORY AND DATA

TRAFFIC RECORDER DATA

TOWN OF MANCHESTER	ROUTE 84							DIRECTION W
WB OFF RAMP TO ROUTE 30(EXIT 63 DEMING ST)	SUN	MON	TUE	WED	THU	FRI	SAT	
DAY	0	06/18/2007	06/19/2007	0	0	0	0	
DATE								
TYPE								
HOUR								
	2007 ADT = 5900		ACF = NA					

12A	0	0	27	0	0	0	0	
01A	0	0	7	0	0	0	0	
02A	0	0	23	0	0	0	0	
03A	0	0	33	0	0	0	0	
04A	0	0	34	0	0	0	0	
05A	0	0	93	0	0	0	0	
06A	0	0	232	0	0	0	0	
07A	0	435	0	0	0	0	0	
08A	0	521	0	0	0	0	0	
09A	0	409	0	0	0	0	0	
10A	0	382	0	0	0	0	0	
11A	0	416	0	0	0	0	0	
12P	0	438	0	0	0	0	0	
01P	0	426	0	0	0	0	0	
02P	0	434	0	0	0	0	0	
03P	0	442	0	0	0	0	0	
04P	0	511	0	0	0	0	0	
05P	0	505	0	0	0	0	0	
06P	0	426	0	0	0	0	0	
07P	0	344	0	0	0	0	0	
08P	0	221	0	0	0	0	0	
09P	0	114	0	0	0	0	0	
10P	0	91	0	0	0	0	0	
11P	0	55	0	0	0	0	0	
TOT	0	6170	449	0	0	0	0	

STATE OF CONNECTICUT
DEPARTMENT OF TRANSPORTATION
BUREAU OF POLICY AND PLANNING
PLANNING INVENTORY AND DATA

TRAFFIC RECORDER DATA

TOWN OF MANCHESTER	ROUTE 84							DIRECTION E
EB OFF RAMP TO ROUTE 30(EXIT 63 DEMING ST)	SUN	MON	TUE	WED	THU	FRI	SAT	
DAY	0	06/18/2007	06/19/2007	0	0	0	0	
DATE								
TYPE								
HOUR								
	2007 ADT = 10600		ACF = NA					

12A	0	0	86	0	0	0	0	
01A	0	0	67	0	0	0	0	
02A	0	0	45	0	0	0	0	
03A	0	0	23	0	0	0	0	
04A	0	0	63	0	0	0	0	
05A	0	0	137	0	0	0	0	
06A	0	0	122	0	0	0	0	
07A	0	623	0	0	0	0	0	
08A	0	625	0	0	0	0	0	
09A	0	591	0	0	0	0	0	
10A	0	611	0	0	0	0	0	
11A	0	689	0	0	0	0	0	
12P	0	747	0	0	0	0	0	
01P	0	746	0	0	0	0	0	
02P	0	821	0	0	0	0	0	
03P	0	1009	0	0	0	0	0	
04P	0	1069	0	0	0	0	0	
05P	0	1125	0	0	0	0	0	
06P	0	936	0	0	0	0	0	
07P	0	649	0	0	0	0	0	
08P	0	505	0	0	0	0	0	
09P	0	324	0	0	0	0	0	
10P	0	234	0	0	0	0	0	
11P	0	113	0	0	0	0	0	
TOT	0	11417	543	0	0	0	0	

STATE OF CONNECTICUT
DEPARTMENT OF TRANSPORTATION
BUREAU OF POLICY AND PLANNING
PLANNING INVENTORY AND DATA

TRAFFIC RECORDER DATA

TOWN OF MANCHESTER	ROUTE 84							DIRECTION E
EB ON RAMP FROM ROUTE 30 (DEMING STREET)	SUN	MON	TUE	WED	THU	FRI	SAT	
DAY	0	06/18/2007	06/19/2007	0	0	0	0	
DATE								
TYPE								
HOUR								
	2007 ADT = 6700		ACF = NA					

12A	0	0	46	0	0	0	0	
01A	0	0	35	0	0	0	0	
02A	0	0	26	0	0	0	0	
03A	0	0	15	0	0	0	0	
04A	0	0	22	0	0	0	0	
05A	0	0	81	0	0	0	0	
06A	0	0	103	0	0	0	0	
07A	0	292	0	0	0	0	0	
08A	0	316	0	0	0	0	0	
09A	0	287	0	0	0	0	0	
10A	0	332	0	0	0	0	0	
11A	0	392	0	0	0	0	0	
12P	0	427	0	0	0	0	0	
01P	0	505	0	0	0	0	0	
02P	0	555	0	0	0	0	0	
03P	0	639	0	0	0	0	0	
04P	0	741	0	0	0	0	0	
05P	0	782	0	0	0	0	0	
06P	0	591	0	0	0	0	0	
07P	0	436	0	0	0	0	0	
08P	0	372	0	0	0	0	0	
09P	0	309	0	0	0	0	0	
10P	0	156	0	0	0	0	0	
11P	0	70	0	0	0	0	0	
TOT	0	7202	328	0	0	0	0	

STATE OF CONNECTICUT
DEPARTMENT OF TRANSPORTATION
BUREAU OF POLICY AND PLANNING
PLANNING INVENTORY AND DATA

TRAFFIC RECORDER DATA

TOWN OF MANCHESTER	ROUTE 84						DIRECTION W
WB ON RAMP FROM COLLECTOR DISTRIBUTOR	SUN	MON	TUE	WED	THU	FRI	SAT
DAY	0	0	06/19/2007	06/20/2007	0	0	0
DATE							
TYPE							
HOUR							
	2007 ADT = 9500		ACF = NA				

12A	0	0	0	91	0	0	0
01A	0	0	0	34	0	0	0
02A	0	0	0	23	0	0	0
03A	0	0	0	25	0	0	0
04A	0	0	0	59	0	0	0
05A	0	0	170	163	0	0	0
06A	0	0	570	0	0	0	0
07A	0	0	980	0	0	0	0
08A	0	0	846	0	0	0	0
09A	0	0	512	0	0	0	0
10A	0	0	472	0	0	0	0
11A	0	0	520	0	0	0	0
12P	0	0	676	0	0	0	0
01P	0	0	656	0	0	0	0
02P	0	0	753	0	0	0	0
03P	0	0	708	0	0	0	0
04P	0	0	598	0	0	0	0
05P	0	0	607	0	0	0	0
06P	0	0	526	0	0	0	0
07P	0	0	505	0	0	0	0
08P	0	0	477	0	0	0	0
09P	0	0	497	0	0	0	0
10P	0	0	224	0	0	0	0
11P	0	0	123	0	0	0	0
TOT	0	0	10420	395	0	0	0

STATE OF CONNECTICUT
DEPARTMENT OF TRANSPORTATION
BUREAU OF POLICY AND PLANNING
PLANNING INVENTORY AND DATA

TRAFFIC RECORDER DATA

TOWN OF MANCHESTER	ROUTE 84							DIRECTION W
WB OFF RAMP TO COLLECTOR DIST & I-384	SUN	MON	TUE	WED	THU	FRI	SAT	
DAY								
DATE	0	06/18/2007	06/19/2007	0	0	0	0	
TYPE								
HOUR								
	2007 ADT = 3100		ACF = NA					

12A	0	0	23	0	0	0	0	
01A	0	0	18	0	0	0	0	
02A	0	0	12	0	0	0	0	
03A	0	0	10	0	0	0	0	
04A	0	0	10	0	0	0	0	
05A	0	0	20	0	0	0	0	
06A	0	122	0	0	0	0	0	
07A	0	188	0	0	0	0	0	
08A	0	226	0	0	0	0	0	
09A	0	169	0	0	0	0	0	
10A	0	142	0	0	0	0	0	
11A	0	179	0	0	0	0	0	
12P	0	176	0	0	0	0	0	
01P	0	191	0	0	0	0	0	
02P	0	245	0	0	0	0	0	
03P	0	278	0	0	0	0	0	
04P	0	297	0	0	0	0	0	
05P	0	334	0	0	0	0	0	
06P	0	271	0	0	0	0	0	
07P	0	175	0	0	0	0	0	
08P	0	163	0	0	0	0	0	
09P	0	165	0	0	0	0	0	
10P	0	73	0	0	0	0	0	
11P	0	50	0	0	0	0	0	
TOT	0	3444	93	0	0	0	0	

STATE OF CONNECTICUT
 DEPARTMENT OF TRANSPORTATION
 BUREAU OF POLICY AND PLANNING
 PLANNING INVENTORY AND DATA

TRAFFIC RECORDER DATA

TOWN OF MANCHESTER	ROUTE 84							DIRECTION E
EB OFF RAMP TO BUCKLAND ST (EXIT 62)	SUN	MON	TUE	WED	THU	FRI	SAT	
DAY	0	06/18/2007	06/19/2007	0	0	0	0	
DATE								
TYPE								
HOUR								
	2007 ADT = 10000		ACF = NA					

12A	0	0	60	0	0	0	0	
01A	0	0	48	0	0	0	0	
02A	0	0	35	0	0	0	0	
03A	0	0	33	0	0	0	0	
04A	0	0	49	0	0	0	0	
05A	0	184	0	0	0	0	0	
06A	0	353	0	0	0	0	0	
07A	0	413	0	0	0	0	0	
08A	0	452	0	0	0	0	0	
09A	0	459	0	0	0	0	0	
10A	0	613	0	0	0	0	0	
11A	0	693	0	0	0	0	0	
12P	0	813	0	0	0	0	0	
01P	0	692	0	0	0	0	0	
02P	0	688	0	0	0	0	0	
03P	0	930	0	0	0	0	0	
04P	0	1067	0	0	0	0	0	
05P	0	1087	0	0	0	0	0	
06P	0	877	0	0	0	0	0	
07P	0	626	0	0	0	0	0	
08P	0	452	0	0	0	0	0	
09P	0	295	0	0	0	0	0	
10P	0	177	0	0	0	0	0	
11P	0	133	0	0	0	0	0	
TOT	0	11004	225	0	0	0	0	

STATE OF CONNECTICUT
DEPARTMENT OF TRANSPORTATION
BUREAU OF POLICY AND PLANNING
PLANNING INVENTORY AND DATA

TRAFFIC RECORDER DATA

TOWN OF MANCHESTER	ROUTE 84							DIRECTION E
EB ON RAMP FROM COLL DIST & I-291 EB	SUN	MON	TUE	WED	THU	FRI	SAT	
DAY	0	06/18/2007	06/19/2007	0	0	0	0	
DATE								
TYPE								
HOUR								
	2007 ADT = 14300		ACF = NA					

12A	0	0	141	0	0	0	0	
01A	0	0	69	0	0	0	0	
02A	0	0	59	0	0	0	0	
03A	0	0	50	0	0	0	0	
04A	0	0	61	0	0	0	0	
05A	0	292	0	0	0	0	0	
06A	0	564	0	0	0	0	0	
07A	0	873	0	0	0	0	0	
08A	0	870	0	0	0	0	0	
09A	0	722	0	0	0	0	0	
10A	0	691	0	0	0	0	0	
11A	0	734	0	0	0	0	0	
12P	0	846	0	0	0	0	0	
01P	0	830	0	0	0	0	0	
02P	0	1027	0	0	0	0	0	
03P	0	1344	0	0	0	0	0	
04P	0	1620	0	0	0	0	0	
05P	0	1659	0	0	0	0	0	
06P	0	1107	0	0	0	0	0	
07P	0	723	0	0	0	0	0	
08P	0	680	0	0	0	0	0	
09P	0	551	0	0	0	0	0	
10P	0	353	0	0	0	0	0	
11P	0	233	0	0	0	0	0	
TOT	0	15719	380	0	0	0	0	

STATE OF CONNECTICUT
 DEPARTMENT OF TRANSPORTATION
 BUREAU OF POLICY AND PLANNING
 PLANNING INVENTORY AND DATA

TRAFFIC RECORDER DATA

TOWN OF MANCHESTER	ROUTE 84							DIRECTION W
WB CD - ON RAMP FROM PLEASANT VALLEY RD	SUN	MON	TUE	WED	THU	FRI	SAT	
DAY	0	06/18/2007	06/19/2007	0	0	0	0	
DATE								
TYPE								
HOUR								
	2007 ADT = 14600		ACF = NA					

12A	0	0	120	0	0	0	0	
01A	0	0	35	0	0	0	0	
02A	0	0	33	0	0	0	0	
03A	0	0	33	0	0	0	0	
04A	0	0	49	0	0	0	0	
05A	0	179	0	0	0	0	0	
06A	0	634	0	0	0	0	0	
07A	0	1199	0	0	0	0	0	
08A	0	1025	0	0	0	0	0	
09A	0	626	0	0	0	0	0	
10A	0	672	0	0	0	0	0	
11A	0	825	0	0	0	0	0	
12P	0	1098	0	0	0	0	0	
01P	0	1082	0	0	0	0	0	
02P	0	1137	0	0	0	0	0	
03P	0	1165	0	0	0	0	0	
04P	0	1148	0	0	0	0	0	
05P	0	1172	0	0	0	0	0	
06P	0	932	0	0	0	0	0	
07P	0	906	0	0	0	0	0	
08P	0	927	0	0	0	0	0	
09P	0	864	0	0	0	0	0	
10P	0	390	0	0	0	0	0	
11P	0	178	0	0	0	0	0	
TOT	0	16159	270	0	0	0	0	

STATE OF CONNECTICUT
DEPARTMENT OF TRANSPORTATION
BUREAU OF POLICY AND PLANNING
PLANNING INVENTORY AND DATA

TRAFFIC RECORDER DATA

TOWN OF MANCHESTER	ROUTE 84							DIRECTION W
WB OFF TO CD&PLEASANT VALLEY RD (X60&62)	SUN	MON	TUE	WED	THU	FRI	SAT	
DAY								
DATE	0	06/18/2007	06/19/2007	0	0	0	0	
TYPE								
HOUR								
	2007 ADT = 9400		ACF = NA					

12A	0	0	51	0	0	0	0	
01A	0	0	36	0	0	0	0	
02A	0	0	24	0	0	0	0	
03A	0	0	36	0	0	0	0	
04A	0	0	67	0	0	0	0	
05A	0	0	268	0	0	0	0	
06A	0	518	0	0	0	0	0	
07A	0	712	0	0	0	0	0	
08A	0	712	0	0	0	0	0	
09A	0	540	0	0	0	0	0	
10A	0	598	0	0	0	0	0	
11A	0	641	0	0	0	0	0	
12P	0	677	0	0	0	0	0	
01P	0	631	0	0	0	0	0	
02P	0	639	0	0	0	0	0	
03P	0	679	0	0	0	0	0	
04P	0	752	0	0	0	0	0	
05P	0	856	0	0	0	0	0	
06P	0	695	0	0	0	0	0	
07P	0	552	0	0	0	0	0	
08P	0	357	0	0	0	0	0	
09P	0	246	0	0	0	0	0	
10P	0	158	0	0	0	0	0	
11P	0	73	0	0	0	0	0	
TOT	0	10036	482	0	0	0	0	

STATE OF CONNECTICUT
 DEPARTMENT OF TRANSPORTATION
 BUREAU OF POLICY AND PLANNING
 PLANNING INVENTORY AND DATA

TRAFFIC RECORDER DATA

TOWN OF MANCHESTER	ROUTE 84						DIRECTION E
EB ON RAMP FROM BUCKLAND STREET	SUN	MON	TUE	WED	THU	FRI	SAT
DAY	0	0	06/19/2007	06/20/2007	0	0	0
DATE							
TYPE							
HOUR							
	2007 ADT = 5700		ACF = NA				

12A	0	0	0	62	0	0	0
01A	0	0	0	27	0	0	0
02A	0	0	0	18	0	0	0
03A	0	0	0	18	0	0	0
04A	0	0	0	14	0	0	0
05A	0	0	0	47	0	0	0
06A	0	0	71	0	0	0	0
07A	0	0	183	0	0	0	0
08A	0	0	200	0	0	0	0
09A	0	0	223	0	0	0	0
10A	0	0	276	0	0	0	0
11A	0	0	340	0	0	0	0
12P	0	0	345	0	0	0	0
01P	0	0	442	0	0	0	0
02P	0	0	471	0	0	0	0
03P	0	0	504	0	0	0	0
04P	0	0	618	0	0	0	0
05P	0	0	582	0	0	0	0
06P	0	0	492	0	0	0	0
07P	0	0	435	0	0	0	0
08P	0	0	393	0	0	0	0
09P	0	0	341	0	0	0	0
10P	0	0	168	0	0	0	0
11P	0	0	101	0	0	0	0
TOT	0	0	6185	186	0	0	0

STATE OF CONNECTICUT
 DEPARTMENT OF TRANSPORTATION
 BUREAU OF POLICY AND PLANNING
 PLANNING INVENTORY AND DATA

TRAFFIC RECORDER DATA

TOWN OF MANCHESTER	ROUTE 84							DIRECTION W
WB CD-OFF RAMP TO PLEASANT VALLEY RD	SUN	MON	TUE	WED	THU	FRI	SAT	
DAY	0	06/18/2007	06/19/2007	0	0	0	0	
DATE								
TYPE								
HOUR								
	2007 ADT = 4900		ACF = NA					

12A	0	0	23	0	0	0	0	
01A	0	0	9	0	0	0	0	
02A	0	0	14	0	0	0	0	
03A	0	0	25	0	0	0	0	
04A	0	0	28	0	0	0	0	
05A	0	172	0	0	0	0	0	
06A	0	225	0	0	0	0	0	
07A	0	256	0	0	0	0	0	
08A	0	298	0	0	0	0	0	
09A	0	294	0	0	0	0	0	
10A	0	336	0	0	0	0	0	
11A	0	373	0	0	0	0	0	
12P	0	390	0	0	0	0	0	
01P	0	376	0	0	0	0	0	
02P	0	354	0	0	0	0	0	
03P	0	350	0	0	0	0	0	
04P	0	428	0	0	0	0	0	
05P	0	442	0	0	0	0	0	
06P	0	402	0	0	0	0	0	
07P	0	301	0	0	0	0	0	
08P	0	214	0	0	0	0	0	
09P	0	109	0	0	0	0	0	
10P	0	82	0	0	0	0	0	
11P	0	27	0	0	0	0	0	
TOT	0	5429	99	0	0	0	0	

STATE OF CONNECTICUT
DEPARTMENT OF TRANSPORTATION
BUREAU OF POLICY AND PLANNING
PLANNING INVENTORY AND DATA

TRAFFIC RECORDER DATA

TOWN OF MANCHESTER	ROUTE 84							DIRECTION E
EB HOV OFF RAMP TO BUCKLAND STREET	SUN	MON	TUE	WED	THU	FRI	SAT	
DAY	0	06/18/2007	06/19/2007	0	0	0	0	
DATE								
TYPE								
HOUR								
	2007 ADT = 1200		ACF = NA					

12A	0	0	4	0	0	0	0	
01A	0	0	2	0	0	0	0	
02A	0	0	0	0	0	0	0	
03A	0	0	0	0	0	0	0	
04A	0	0	1	0	0	0	0	
05A	0	0	12	0	0	0	0	
06A	0	16	0	0	0	0	0	
07A	0	18	0	0	0	0	0	
08A	0	27	0	0	0	0	0	
09A	0	30	0	0	0	0	0	
10A	0	55	0	0	0	0	0	
11A	0	54	0	0	0	0	0	
12P	0	81	0	0	0	0	0	
01P	0	63	0	0	0	0	0	
02P	0	71	0	0	0	0	0	
03P	0	109	0	0	0	0	0	
04P	0	217	0	0	0	0	0	
05P	0	300	0	0	0	0	0	
06P	0	124	0	0	0	0	0	
07P	0	85	0	0	0	0	0	
08P	0	67	0	0	0	0	0	
09P	0	29	0	0	0	0	0	
10P	0	15	0	0	0	0	0	
11P	0	7	0	0	0	0	0	
TOT	0	1368	19	0	0	0	0	

STATE OF CONNECTICUT
DEPARTMENT OF TRANSPORTATION
BUREAU OF POLICY AND PLANNING
PLANNING INVENTORY AND DATA

TRAFFIC RECORDER DATA

TOWN OF MANCHESTER	ROUTE 84							DIRECTION W
WB HOV ON RAMP FROM BUCKLAND STREET	SUN	MON	TUE	WED	THU	FRI	SAT	
DAY	0	06/18/2007	06/19/2007	0	0	0	0	
DATE								
TYPE								
HOUR								
	2007 ADT = 1100		ACF = NA					

12A	0	0	15	0	0	0	0	
01A	0	0	3	0	0	0	0	
02A	0	0	3	0	0	0	0	
03A	0	0	3	0	0	0	0	
04A	0	0	3	0	0	0	0	
05A	0	0	9	0	0	0	0	
06A	0	41	0	0	0	0	0	
07A	0	134	0	0	0	0	0	
08A	0	116	0	0	0	0	0	
09A	0	42	0	0	0	0	0	
10A	0	44	0	0	0	0	0	
11A	0	43	0	0	0	0	0	
12P	0	66	0	0	0	0	0	
01P	0	52	0	0	0	0	0	
02P	0	69	0	0	0	0	0	
03P	0	64	0	0	0	0	0	
04P	0	87	0	0	0	0	0	
05P	0	98	0	0	0	0	0	
06P	0	71	0	0	0	0	0	
07P	0	79	0	0	0	0	0	
08P	0	74	0	0	0	0	0	
09P	0	80	0	0	0	0	0	
10P	0	46	0	0	0	0	0	
11P	0	18	0	0	0	0	0	
TOT	0	1224	36	0	0	0	0	

STATE OF CONNECTICUT
DEPARTMENT OF TRANSPORTATION
BUREAU OF POLICY AND PLANNING
PLANNING INVENTORY AND DATA

TRAFFIC RECORDER DATA

TOWN OF MANCHESTER	ROUTE 84							DIRECTION E
EB OFF RAMP TO I-291 WB (EXIT 61)	SUN	MON	TUE	WED	THU	FRI	SAT	
DAY	0	0	0	06/13/2007	06/14/2007	0	0	
DATE								
TYPE								
HOUR								
	2007 ADT = 800		ACF = NA					

12A	0	0	0	0	11	0	0	
01A	0	0	0	0	6	0	0	
02A	0	0	0	0	8	0	0	
03A	0	0	0	0	2	0	0	
04A	0	0	0	0	8	0	0	
05A	0	0	0	0	24	0	0	
06A	0	0	0	44	0	0	0	
07A	0	0	0	66	0	0	0	
08A	0	0	0	70	0	0	0	
09A	0	0	0	61	0	0	0	
10A	0	0	0	42	0	0	0	
11A	0	0	0	37	0	0	0	
12P	0	0	0	34	0	0	0	
01P	0	0	0	45	0	0	0	
02P	0	0	0	51	0	0	0	
03P	0	0	0	73	0	0	0	
04P	0	0	0	92	0	0	0	
05P	0	0	0	79	0	0	0	
06P	0	0	0	49	0	0	0	
07P	0	0	0	25	0	0	0	
08P	0	0	0	20	0	0	0	
09P	0	0	0	30	0	0	0	
10P	0	0	0	12	0	0	0	
11P	0	0	0	10	0	0	0	
TOT	0	0	0	840	59	0	0	

STATE OF CONNECTICUT
 DEPARTMENT OF TRANSPORTATION
 BUREAU OF POLICY AND PLANNING
 PLANNING INVENTORY AND DATA

TRAFFIC RECORDER DATA

TOWN OF MANCHESTER	ROUTE 84						DIRECTION W
WB ON RAMP FROM US 44 (MIDDLE TURNPIKE)	SUN	MON	TUE	WED	THU	FRI	SAT
DAY	0	0	0	06/13/2007	06/14/2007	0	0
DATE							
TYPE							
HOUR							
	2007 ADT = 6900		ACF = NA				

12A	0	0	0	0	67	0	0
01A	0	0	0	0	48	0	0
02A	0	0	0	0	27	0	0
03A	0	0	0	0	40	0	0
04A	0	0	0	0	41	0	0
05A	0	0	0	180	0	0	0
06A	0	0	0	524	0	0	0
07A	0	0	0	839	0	0	0
08A	0	0	0	544	0	0	0
09A	0	0	0	487	0	0	0
10A	0	0	0	403	0	0	0
11A	0	0	0	422	0	0	0
12P	0	0	0	394	0	0	0
01P	0	0	0	423	0	0	0
02P	0	0	0	529	0	0	0
03P	0	0	0	524	0	0	0
04P	0	0	0	525	0	0	0
05P	0	0	0	399	0	0	0
06P	0	0	0	391	0	0	0
07P	0	0	0	297	0	0	0
08P	0	0	0	235	0	0	0
09P	0	0	0	193	0	0	0
10P	0	0	0	128	0	0	0
11P	0	0	0	104	0	0	0
TOT	0	0	0	7541	223	0	0

STATE OF CONNECTICUT
DEPARTMENT OF TRANSPORTATION
BUREAU OF POLICY AND PLANNING
PLANNING INVENTORY AND DATA

TRAFFIC RECORDER DATA

TOWN OF MANCHESTER	ROUTE 84						DIRECTION E
EB ON RAMP FROM I-291 EB	SUN	MON	TUE	WED	THU	FRI	SAT
DAY	0	0	06/19/2007	06/20/2007	0	0	0
DATE							
TYPE							
HOUR							
	2007 ADT = 8200		ACF = 0.96				

12A	0	0	0	120	0	0	0
01A	0	0	0	76	0	0	0
02A	0	0	0	68	0	0	0
03A	0	0	0	59	0	0	0
04A	0	0	0	81	0	0	0
05A	0	0	137	0	0	0	0
06A	0	0	329	0	0	0	0
07A	0	0	417	0	0	0	0
08A	0	0	481	0	0	0	0
09A	0	0	385	0	0	0	0
10A	0	0	382	0	0	0	0
11A	0	0	370	0	0	0	0
12P	0	0	431	0	0	0	0
01P	0	0	431	0	0	0	0
02P	0	0	575	0	0	0	0
03P	0	0	832	0	0	0	0
04P	0	0	1020	0	0	0	0
05P	0	0	1162	0	0	0	0
06P	0	0	674	0	0	0	0
07P	0	0	388	0	0	0	0
08P	0	0	313	0	0	0	0
09P	0	0	240	0	0	0	0
10P	0	0	225	0	0	0	0
11P	0	0	140	0	0	0	0
TOT	0	0	8932	404	0	0	0

STATE OF CONNECTICUT
DEPARTMENT OF TRANSPORTATION
BUREAU OF POLICY AND PLANNING
PLANNING INVENTORY AND DATA

TRAFFIC RECORDER DATA

TOWN OF MANCHESTER	ROUTE 84							DIRECTION W
WB ON RAMP FROM I-291 EB	SUN	MON	TUE	WED	THU	FRI	SAT	
DAY	0	0	0	06/13/2007	06/14/2007	0	0	
DATE								
TYPE								
HOUR								
	2007 ADT = 900		ACF = 0.96					

12A	0	0	0	0	13	0	0	
01A	0	0	0	0	5	0	0	
02A	0	0	0	0	6	0	0	
03A	0	0	0	0	4	0	0	
04A	0	0	0	0	6	0	0	
05A	0	0	0	6	0	0	0	
06A	0	0	0	29	0	0	0	
07A	0	0	0	59	0	0	0	
08A	0	0	0	93	0	0	0	
09A	0	0	0	66	0	0	0	
10A	0	0	0	67	0	0	0	
11A	0	0	0	46	0	0	0	
12P	0	0	0	30	0	0	0	
01P	0	0	0	59	0	0	0	
02P	0	0	0	73	0	0	0	
03P	0	0	0	103	0	0	0	
04P	0	0	0	113	0	0	0	
05P	0	0	0	99	0	0	0	
06P	0	0	0	52	0	0	0	
07P	0	0	0	32	0	0	0	
08P	0	0	0	32	0	0	0	
09P	0	0	0	25	0	0	0	
10P	0	0	0	11	0	0	0	
11P	0	0	0	17	0	0	0	
TOT	0	0	0	1012	34	0	0	

STATE OF CONNECTICUT
DEPARTMENT OF TRANSPORTATION
BUREAU OF POLICY AND PLANNING
PLANNING INVENTORY AND DATA

TRAFFIC RECORDER DATA

TOWN OF MANCHESTER	ROUTE 84							DIRECTION W
WB OFF RAMP TO I-291 WB (EXIT 61)	SUN	MON	TUE	WED	THU	FRI	SAT	
DAY	0	06/18/2007	06/19/2007	0	0	0	0	
DATE								
TYPE								
HOUR								
	2007 ADT = 8200		ACF = 0.96					

12A	0	0	88	0	0	0	0	
01A	0	0	43	0	0	0	0	
02A	0	0	40	0	0	0	0	
03A	0	0	74	0	0	0	0	
04A	0	0	139	0	0	0	0	
05A	0	0	166	0	0	0	0	
06A	0	984	0	0	0	0	0	
07A	0	1229	0	0	0	0	0	
08A	0	915	0	0	0	0	0	
09A	0	472	0	0	0	0	0	
10A	0	449	0	0	0	0	0	
11A	0	420	0	0	0	0	0	
12P	0	435	0	0	0	0	0	
01P	0	390	0	0	0	0	0	
02P	0	475	0	0	0	0	0	
03P	0	514	0	0	0	0	0	
04P	0	552	0	0	0	0	0	
05P	0	593	0	0	0	0	0	
06P	0	362	0	0	0	0	0	
07P	0	284	0	0	0	0	0	
08P	0	242	0	0	0	0	0	
09P	0	207	0	0	0	0	0	
10P	0	145	0	0	0	0	0	
11P	0	109	0	0	0	0	0	
TOT	0	8777	550	0	0	0	0	

STATE OF CONNECTICUT
DEPARTMENT OF TRANSPORTATION
BUREAU OF POLICY AND PLANNING
PLANNING INVENTORY AND DATA

TRAFFIC RECORDER DATA

TOWN OF VERNON	ROUTE 84							DIRECTION W
WB OFF RAMP TO RT 30 (X65 HARTFORD TPKE)	SUN	MON	TUE	WED	THU	FRI	SAT	
DAY	0	0	0	05/29/2013	05/30/2013	05/31/2013	0	
DATE								
TYPE								
HOUR								
	2013 ADT = 2900		ACF = NA					

12A	0	0	0	0	9	9	0	
01A	0	0	0	0	4	3	0	
02A	0	0	0	0	5	7	0	
03A	0	0	0	0	7	11	0	
04A	0	0	0	0	9	8	0	
05A	0	0	0	0	38	40	0	
06A	0	0	0	117	140	0	0	
07A	0	0	0	246	249	0	0	
08A	0	0	0	239	225	0	0	
09A	0	0	0	215	234	0	0	
10A	0	0	0	198	189	0	0	
11A	0	0	0	201	223	0	0	
12P	0	0	0	253	211	0	0	
01P	0	0	0	179	205	0	0	
02P	0	0	0	172	214	0	0	
03P	0	0	0	225	231	0	0	
04P	0	0	0	211	267	0	0	
05P	0	0	0	222	244	0	0	
06P	0	0	0	150	199	0	0	
07P	0	0	0	131	163	0	0	
08P	0	0	0	91	107	0	0	
09P	0	0	0	52	58	0	0	
10P	0	0	0	35	41	0	0	
11P	0	0	0	21	18	0	0	
TOT	0	0	0	2958	3290	78	0	

STATE OF CONNECTICUT
DEPARTMENT OF TRANSPORTATION
BUREAU OF POLICY AND PLANNING
PLANNING INVENTORY AND DATA

TRAFFIC RECORDER DATA

TOWN OF VERNON	ROUTE 84						DIRECTION W
WB ON RAMP FROM ROUTE 30 (HARTFORD TPKE)	SUN	MON	TUE	WED	THU	FRI	SAT
DAY	0	0	0	05/29/2013	05/30/2013	05/31/2013	0
DATE	0	0	0	05/29/2013	05/30/2013	05/31/2013	0
TYPE							
HOUR							
	2013 ADT = 3100		ACF = NA				

12A	0	0	0	0	5	4	0
01A	0	0	0	0	2	6	0
02A	0	0	0	0	5	5	0
03A	0	0	0	0	8	9	0
04A	0	0	0	0	18	26	0
05A	0	0	0	0	95	94	0
06A	0	0	0	288	282	0	0
07A	0	0	0	383	425	0	0
08A	0	0	0	290	295	0	0
09A	0	0	0	193	219	0	0
10A	0	0	0	190	170	0	0
11A	0	0	0	177	165	0	0
12P	0	0	0	210	196	0	0
01P	0	0	0	215	176	0	0
02P	0	0	0	188	232	0	0
03P	0	0	0	151	207	0	0
04P	0	0	0	200	205	0	0
05P	0	0	0	206	221	0	0
06P	0	0	0	162	176	0	0
07P	0	0	0	122	130	0	0
08P	0	0	0	98	102	0	0
09P	0	0	0	83	78	0	0
10P	0	0	0	43	44	0	0
11P	0	0	0	21	27	0	0
TOT	0	0	0	3220	3483	144	0

STATE OF CONNECTICUT
DEPARTMENT OF TRANSPORTATION
BUREAU OF POLICY AND PLANNING
PLANNING INVENTORY AND DATA

TRAFFIC RECORDER DATA

TOWN OF VERNON

ROUTE 84

DIRECTION W

WB ON RMP FR SR542(WHITNEY T FERGUSON III)

DAY	SUN	MON	TUE	WED	THU	FRI	SAT
DATE	0	06/03/2013	06/04/2013	06/05/2013	0	0	0
TYPE							
HOUR							

2013 ADT = 6000 ACF = NA

12A	0	0	11	12	0	0	0
01A	0	0	15	12	0	0	0
02A	0	0	12	7	0	0	0
03A	0	0	13	17	0	0	0
04A	0	0	45	49	0	0	0
05A	0	253	249	0	0	0	0
06A	0	621	627	0	0	0	0
07A	0	867	869	0	0	0	0
08A	0	630	644	0	0	0	0
09A	0	414	403	0	0	0	0
10A	0	327	314	0	0	0	0
11A	0	355	351	0	0	0	0
12P	0	356	350	0	0	0	0
01P	0	328	314	0	0	0	0
02P	0	366	359	0	0	0	0
03P	0	409	402	0	0	0	0
04P	0	388	392	0	0	0	0
05P	0	333	409	0	0	0	0
06P	0	304	315	0	0	0	0
07P	0	214	204	0	0	0	0
08P	0	144	146	0	0	0	0
09P	0	122	116	0	0	0	0
10P	0	86	76	0	0	0	0
11P	0	49	37	0	0	0	0
TOT	0	6566	6673	97	0	0	0

STATE OF CONNECTICUT
DEPARTMENT OF TRANSPORTATION
BUREAU OF POLICY AND PLANNING
PLANNING INVENTORY AND DATA

TRAFFIC RECORDER DATA

TOWN OF VERNON	ROUTE 84						DIRECTION E
EB OFF RAMP TO SR 541 (X66 S FRONTAGE RD)	SUN	MON	TUE	WED	THU	FRI	SAT
DAY	0	06/03/2013	06/04/2013	06/05/2013	0	0	0
DATE							
TYPE							
HOUR							
	2013 ADT = 5100	ACF = NA					

12A	0	0	79	87	0	0	0
01A	0	0	36	50	0	0	0
02A	0	0	13	17	0	0	0
03A	0	0	17	9	0	0	0
04A	0	0	19	17	0	0	0
05A	0	0	53	48	0	0	0
06A	0	169	153	0	0	0	0
07A	0	220	209	0	0	0	0
08A	0	190	191	0	0	0	0
09A	0	191	189	0	0	0	0
10A	0	183	212	0	0	0	0
11A	0	203	242	0	0	0	0
12P	0	228	283	0	0	0	0
01P	0	293	293	0	0	0	0
02P	0	371	388	0	0	0	0
03P	0	520	540	0	0	0	0
04P	0	613	649	0	0	0	0
05P	0	645	613	0	0	0	0
06P	0	452	463	0	0	0	0
07P	0	265	338	0	0	0	0
08P	0	283	326	0	0	0	0
09P	0	199	263	0	0	0	0
10P	0	138	149	0	0	0	0
11P	0	110	109	0	0	0	0
TOT	0	5273	5827	228	0	0	0

STATE OF CONNECTICUT
DEPARTMENT OF TRANSPORTATION
BUREAU OF POLICY AND PLANNING
PLANNING INVENTORY AND DATA

TRAFFIC RECORDER DATA

TOWN OF VERNON	ROUTE 84						DIRECTION W
WB OFF TO SR542(X66 WHITNEY T FERGUSONIII)	SUN	MON	TUE	WED	THU	FRI	SAT
DAY	0	06/03/2013	06/04/2013	06/05/2013	0	0	0
DATE							
TYPE							
HOUR							
	2013 ADT = 1200	ACF = NA					

12A	0	0	6	8	0	0	0
01A	0	0	4	8	0	0	0
02A	0	0	2	1	0	0	0
03A	0	0	3	2	0	0	0
04A	0	0	6	8	0	0	0
05A	0	12	13	0	0	0	0
06A	0	82	80	0	0	0	0
07A	0	117	107	0	0	0	0
08A	0	91	97	0	0	0	0
09A	0	49	86	0	0	0	0
10A	0	58	71	0	0	0	0
11A	0	53	72	0	0	0	0
12P	0	82	62	0	0	0	0
01P	0	61	73	0	0	0	0
02P	0	102	103	0	0	0	0
03P	0	90	90	0	0	0	0
04P	0	116	97	0	0	0	0
05P	0	119	113	0	0	0	0
06P	0	86	82	0	0	0	0
07P	0	57	61	0	0	0	0
08P	0	57	63	0	0	0	0
09P	0	33	41	0	0	0	0
10P	0	21	28	0	0	0	0
11P	0	11	11	0	0	0	0
TOT	0	1297	1371	27	0	0	0

STATE OF CONNECTICUT
DEPARTMENT OF TRANSPORTATION
BUREAU OF POLICY AND PLANNING
PLANNING INVENTORY AND DATA

TRAFFIC RECORDER DATA

TOWN OF VERNON	ROUTE 84						DIRECTION E
EB ON RAMP FROM SR 541 (BOLTON ROAD)	SUN	MON	TUE	WED	THU	FRI	SAT
DAY							
DATE	0	06/03/2013	06/04/2013	06/05/2013	0	0	0
TYPE							
HOUR							
	2013 ADT = 1500		ACF = NA				

12A	0	0	7	9	0	0	0
01A	0	0	4	2	0	0	0
02A	0	0	10	6	0	0	0
03A	0	0	2	2	0	0	0
04A	0	0	8	12	0	0	0
05A	0	0	39	33	0	0	0
06A	0	95	86	0	0	0	0
07A	0	128	141	0	0	0	0
08A	0	122	121	0	0	0	0
09A	0	68	74	0	0	0	0
10A	0	61	92	0	0	0	0
11A	0	69	85	0	0	0	0
12P	0	84	96	0	0	0	0
01P	0	86	99	0	0	0	0
02P	0	116	118	0	0	0	0
03P	0	147	126	0	0	0	0
04P	0	180	166	0	0	0	0
05P	0	146	154	0	0	0	0
06P	0	76	91	0	0	0	0
07P	0	60	64	0	0	0	0
08P	0	53	52	0	0	0	0
09P	0	40	46	0	0	0	0
10P	0	29	21	0	0	0	0
11P	0	13	18	0	0	0	0
TOT	0	1573	1720	64	0	0	0

STATE OF CONNECTICUT
DEPARTMENT OF TRANSPORTATION
BUREAU OF POLICY AND PLANNING
PLANNING INVENTORY AND DATA

TRAFFIC RECORDER DATA

TOWN OF VERNON	ROUTE 84						DIRECTION W
WB ON RAMP FROM ROUTE 31 (RESERVOIR ROAD)	SUN	MON	TUE	WED	THU	FRI	SAT
DAY	0	06/03/2013	06/04/2013	06/05/2013	0	0	0
DATE							
TYPE							
HOUR							
	2013 ADT = 8700	ACF = NA					

12A	0	0	46	39	0	0	0
01A	0	0	23	22	0	0	0
02A	0	0	19	15	0	0	0
03A	0	0	35	30	0	0	0
04A	0	0	105	95	0	0	0
05A	0	317	344	0	0	0	0
06A	0	897	909	0	0	0	0
07A	0	1083	1153	0	0	0	0
08A	0	861	876	0	0	0	0
09A	0	566	572	0	0	0	0
10A	0	489	507	0	0	0	0
11A	0	470	499	0	0	0	0
12P	0	517	535	0	0	0	0
01P	0	480	475	0	0	0	0
02P	0	531	514	0	0	0	0
03P	0	540	527	0	0	0	0
04P	0	572	605	0	0	0	0
05P	0	597	624	0	0	0	0
06P	0	389	464	0	0	0	0
07P	0	306	321	0	0	0	0
08P	0	239	281	0	0	0	0
09P	0	159	196	0	0	0	0
10P	0	137	150	0	0	0	0
11P	0	78	80	0	0	0	0
TOT	0	9228	9860	201	0	0	0

STATE OF CONNECTICUT
DEPARTMENT OF TRANSPORTATION
BUREAU OF POLICY AND PLANNING
PLANNING INVENTORY AND DATA

TRAFFIC RECORDER DATA

TOWN OF VERNON	ROUTE 84						DIRECTION E
EB OFF RAMP TO ROUTE 31 (EXIT 67)	SUN	MON	TUE	WED	THU	FRI	SAT
DAY	0	06/03/2013	06/04/2013	06/05/2013	0	0	0
DATE							
TYPE							
HOUR							
	2013 ADT = 8900		ACF = NA				

12A	0	0	93	96	0	0	0
01A	0	0	48	56	0	0	0
02A	0	0	32	27	0	0	0
03A	0	0	20	22	0	0	0
04A	0	0	26	51	0	0	0
05A	0	90	86	0	0	0	0
06A	0	226	225	0	0	0	0
07A	0	402	406	0	0	0	0
08A	0	390	390	0	0	0	0
09A	0	384	375	0	0	0	0
10A	0	390	385	0	0	0	0
11A	0	386	386	0	0	0	0
12P	0	428	433	0	0	0	0
01P	0	490	499	0	0	0	0
02P	0	657	658	0	0	0	0
03P	0	860	889	0	0	0	0
04P	0	1105	1108	0	0	0	0
05P	0	1175	1201	0	0	0	0
06P	0	849	841	0	0	0	0
07P	0	551	561	0	0	0	0
08P	0	492	492	0	0	0	0
09P	0	389	387	0	0	0	0
10P	0	241	249	0	0	0	0
11P	0	146	149	0	0	0	0
TOT	0	9651	9939	252	0	0	0

STATE OF CONNECTICUT
DEPARTMENT OF TRANSPORTATION
BUREAU OF POLICY AND PLANNING
PLANNING INVENTORY AND DATA

TRAFFIC RECORDER DATA

TOWN OF VERNON	ROUTE 84							DIRECTION E
EB ON RAMP FROM DOBSON ROAD	SUN	MON	TUE	WED	THU	FRI	SAT	
DAY	0	0	0	05/29/2013	05/30/2013	05/31/2013	0	
DATE	0	0	0	05/29/2013	05/30/2013	05/31/2013	0	
TYPE								
HOUR								
	2013 ADT = 3700		ACF = NA					

12A	0	0	0	0	18	25	0	
01A	0	0	0	0	21	14	0	
02A	0	0	0	0	5	11	0	
03A	0	0	0	0	5	7	0	
04A	0	0	0	0	6	7	0	
05A	0	0	0	0	28	30	0	
06A	0	0	0	72	67	0	0	
07A	0	0	0	143	155	0	0	
08A	0	0	0	164	159	0	0	
09A	0	0	0	127	169	0	0	
10A	0	0	0	153	169	0	0	
11A	0	0	0	212	217	0	0	
12P	0	0	0	257	237	0	0	
01P	0	0	0	280	274	0	0	
02P	0	0	0	280	315	0	0	
03P	0	0	0	363	347	0	0	
04P	0	0	0	393	369	0	0	
05P	0	0	0	397	424	0	0	
06P	0	0	0	333	349	0	0	
07P	0	0	0	227	286	0	0	
08P	0	0	0	209	218	0	0	
09P	0	0	0	156	157	0	0	
10P	0	0	0	50	75	0	0	
11P	0	0	0	24	33	0	0	
TOT	0	0	0	3840	4103	94	0	

STATE OF CONNECTICUT
DEPARTMENT OF TRANSPORTATION
BUREAU OF POLICY AND PLANNING
PLANNING INVENTORY AND DATA

TRAFFIC RECORDER DATA

TOWN OF VERNON	ROUTE 84						DIRECTION E
EB OFF RAMP TO ROUTES 30/83(EXITS 64 & 65)	SUN	MON	TUE	WED	THU	FRI	SAT
DAY	0	0	05/28/2013	05/29/2013	05/30/2013	0	0
DATE	0	0	05/28/2013	05/29/2013	05/30/2013	0	0
TYPE							
HOUR							
	2013 ADT = 12800		ACF = NA				

12A	0	0	0	137	142	0	0
01A	0	0	0	76	70	0	0
02A	0	0	0	42	49	0	0
03A	0	0	0	24	17	0	0
04A	0	0	0	37	46	0	0
05A	0	0	0	115	101	0	0
06A	0	0	334	323	0	0	0
07A	0	0	524	478	0	0	0
08A	0	0	629	601	0	0	0
09A	0	0	578	590	0	0	0
10A	0	0	565	568	0	0	0
11A	0	0	715	723	0	0	0
12P	0	0	787	800	0	0	0
01P	0	0	783	755	0	0	0
02P	0	0	928	939	0	0	0
03P	0	0	1247	1253	0	0	0
04P	0	0	1622	1634	0	0	0
05P	0	0	1624	1600	0	0	0
06P	0	0	1064	1072	0	0	0
07P	0	0	730	744	0	0	0
08P	0	0	598	613	0	0	0
09P	0	0	469	494	0	0	0
10P	0	0	270	275	0	0	0
11P	0	0	198	194	0	0	0
TOT	0	0	13665	14087	425	0	0

STATE OF CONNECTICUT
DEPARTMENT OF TRANSPORTATION
BUREAU OF POLICY AND PLANNING
PLANNING INVENTORY AND DATA

TRAFFIC RECORDER DATA

TOWN OF VERNON

ROUTE 84

DIRECTION E

EB OFF RAMP TO ROUTE 30 (EXIT 65)

DAY	SUN	MON	TUE	WED	THU	FRI	SAT
DATE	0	0	05/28/2013	05/29/2013	05/30/2013	0	0
TYPE							
HOUR							

2013 ADT = 4600

ACF = NA

12A	0	0	0	38	31	0	0
01A	0	0	0	26	14	0	0
02A	0	0	0	16	16	0	0
03A	0	0	0	7	5	0	0
04A	0	0	0	7	12	0	0
05A	0	0	0	32	31	0	0
06A	0	0	81	75	0	0	0
07A	0	0	156	149	0	0	0
08A	0	0	213	207	0	0	0
09A	0	0	214	203	0	0	0
10A	0	0	222	215	0	0	0
11A	0	0	311	315	0	0	0
12P	0	0	295	308	0	0	0
01P	0	0	277	312	0	0	0
02P	0	0	365	370	0	0	0
03P	0	0	476	473	0	0	0
04P	0	0	572	596	0	0	0
05P	0	0	582	542	0	0	0
06P	0	0	376	412	0	0	0
07P	0	0	255	291	0	0	0
08P	0	0	181	228	0	0	0
09P	0	0	122	172	0	0	0
10P	0	0	91	92	0	0	0
11P	0	0	56	52	0	0	0
TOT	0	0	4845	5138	109	0	0

STATE OF CONNECTICUT
DEPARTMENT OF TRANSPORTATION
BUREAU OF POLICY AND PLANNING
PLANNING INVENTORY AND DATA

TRAFFIC RECORDER DATA

TOWN OF VERNON	ROUTE 84						DIRECTION E
EB OFF RAMP TO ROUTE 83 (EXIT 64)	SUN	MON	TUE	WED	THU	FRI	SAT
DAY	0	0	05/28/2013	05/29/2013	05/30/2013	0	0
DATE							
TYPE							
HOUR							
	2013 ADT = 8200		ACF = NA				

12A	0	0	0	101	110	0	0
01A	0	0	0	51	58	0	0
02A	0	0	0	25	33	0	0
03A	0	0	0	18	12	0	0
04A	0	0	0	30	33	0	0
05A	0	0	0	83	67	0	0
06A	0	0	255	244	0	0	0
07A	0	0	362	331	0	0	0
08A	0	0	426	384	0	0	0
09A	0	0	371	399	0	0	0
10A	0	0	343	353	0	0	0
11A	0	0	401	415	0	0	0
12P	0	0	440	484	0	0	0
01P	0	0	510	450	0	0	0
02P	0	0	558	569	0	0	0
03P	0	0	786	783	0	0	0
04P	0	0	1065	1037	0	0	0
05P	0	0	1051	1076	0	0	0
06P	0	0	650	689	0	0	0
07P	0	0	431	486	0	0	0
08P	0	0	371	403	0	0	0
09P	0	0	270	332	0	0	0
10P	0	0	181	183	0	0	0
11P	0	0	141	146	0	0	0
TOT	0	0	8612	9072	313	0	0

STATE OF CONNECTICUT
DEPARTMENT OF TRANSPORTATION
BUREAU OF POLICY AND PLANNING
PLANNING INVENTORY AND DATA

TRAFFIC RECORDER DATA

TOWN OF VERNON

ROUTE 84

DIRECTION W

WB ON RAMP FROM RT 30&83 (HARTFORD TPKE)

DAY	SUN	MON	TUE	WED	THU	FRI	SAT
DATE	0	0	05/28/2013	05/29/2013	05/30/2013	0	0
TYPE							
HOUR							

2013 ADT = 10400

ACF = NA

12A	0	0	0	49	47	0	0
01A	0	0	0	28	39	0	0
02A	0	0	0	22	16	0	0
03A	0	0	0	55	44	0	0
04A	0	0	0	92	105	0	0
05A	0	0	0	295	310	0	0
06A	0	0	824	805	0	0	0
07A	0	0	1115	1135	0	0	0
08A	0	0	906	916	0	0	0
09A	0	0	700	626	0	0	0
10A	0	0	614	661	0	0	0
11A	0	0	688	638	0	0	0
12P	0	0	667	656	0	0	0
01P	0	0	692	677	0	0	0
02P	0	0	671	718	0	0	0
03P	0	0	681	712	0	0	0
04P	0	0	644	710	0	0	0
05P	0	0	701	731	0	0	0
06P	0	0	585	637	0	0	0
07P	0	0	472	459	0	0	0
08P	0	0	331	370	0	0	0
09P	0	0	253	269	0	0	0
10P	0	0	168	128	0	0	0
11P	0	0	112	120	0	0	0
TOT	0	0	10824	11509	561	0	0

STATE OF CONNECTICUT
DEPARTMENT OF TRANSPORTATION
BUREAU OF POLICY AND PLANNING
PLANNING INVENTORY AND DATA

TRAFFIC RECORDER DATA

TOWN OF VERNON

ROUTE 84

DIRECTION W

WB OFF RAMP TO KELLEY ROAD (EXIT 64)

DAY	SUN	MON	TUE	WED	THU	FRI	SAT
DATE	0	0	05/28/2013	05/29/2013	05/30/2013	0	0
TYPE							
HOUR							

2013 ADT = 1900

ACF = NA

12A	0	0	0	11	8	0	0
01A	0	0	0	3	3	0	0
02A	0	0	0	2	4	0	0
03A	0	0	0	5	3	0	0
04A	0	0	0	10	13	0	0
05A	0	0	0	26	31	0	0
06A	0	0	70	75	0	0	0
07A	0	0	126	224	0	0	0
08A	0	0	173	237	0	0	0
09A	0	0	139	149	0	0	0
10A	0	0	117	121	0	0	0
11A	0	0	127	137	0	0	0
12P	0	0	117	129	0	0	0
01P	0	0	112	116	0	0	0
02P	0	0	124	132	0	0	0
03P	0	0	163	158	0	0	0
04P	0	0	165	168	0	0	0
05P	0	0	142	142	0	0	0
06P	0	0	98	117	0	0	0
07P	0	0	78	92	0	0	0
08P	0	0	45	66	0	0	0
09P	0	0	27	40	0	0	0
10P	0	0	18	7	0	0	0
11P	0	0	9	11	0	0	0
TOT	0	0	1850	2178	62	0	0

STATE OF CONNECTICUT
DEPARTMENT OF TRANSPORTATION
BUREAU OF POLICY AND PLANNING
PLANNING INVENTORY AND DATA

TRAFFIC RECORDER DATA

TOWN OF VERNON	ROUTE 84						DIRECTION E
EB HOV OFF RAMP TO ROUTE 30(HARTFORD TPKE)	SUN	MON	TUE	WED	THU	FRI	SAT
DAY	0	0	0	05/29/2013	05/30/2013	05/31/2013	0
DATE	0	0	0	05/29/2013	05/30/2013	05/31/2013	0
TYPE							
HOUR							
	2013 ADT = 400		ACF = NA				

12A	0	0	0	0	1	3	0
01A	0	0	0	0	0	0	0
02A	0	0	0	0	0	0	0
03A	0	0	0	0	0	0	0
04A	0	0	0	0	0	0	0
05A	0	0	0	0	0	6	0
06A	0	0	0	0	0	0	0
07A	0	0	0	3	4	0	0
08A	0	0	0	9	4	0	0
09A	0	0	0	8	6	0	0
10A	0	0	0	9	11	0	0
11A	0	0	0	14	18	0	0
12P	0	0	0	17	16	0	0
01P	0	0	0	15	19	0	0
02P	0	0	0	25	27	0	0
03P	0	0	0	42	37	0	0
04P	0	0	0	85	88	0	0
05P	0	0	0	116	119	0	0
06P	0	0	0	37	36	0	0
07P	0	0	0	20	25	0	0
08P	0	0	0	11	18	0	0
09P	0	0	0	6	2	0	0
10P	0	0	0	3	12	0	0
11P	0	0	0	6	6	0	0
TOT	0	0	0	426	449	9	0

STATE OF CONNECTICUT
DEPARTMENT OF TRANSPORTATION
BUREAU OF POLICY AND PLANNING
PLANNING INVENTORY AND DATA

TRAFFIC RECORDER DATA

TOWN OF VERNON	ROUTE 84						DIRECTION W
WB HOV ON RAMP FROM RTE 30 (HARTFORD TPKE)	SUN	MON	TUE	WED	THU	FRI	SAT
DAY	0	0	0	05/29/2013	05/30/2013	05/31/2013	0
DATE	0	0	0	05/29/2013	05/30/2013	05/31/2013	0
TYPE							
HOUR							
	2013 ADT = 300		ACF = NA				

12A	0	0	0	0	1	1	0
01A	0	0	0	0	0	0	0
02A	0	0	0	0	0	1	0
03A	0	0	0	0	0	0	0
04A	0	0	0	0	0	1	0
05A	0	0	0	0	2	4	0
06A	0	0	0	21	25	0	0
07A	0	0	0	98	114	0	0
08A	0	0	0	69	63	0	0
09A	0	0	0	14	19	0	0
10A	0	0	0	10	24	0	0
11A	0	0	0	8	9	0	0
12P	0	0	0	4	10	0	0
01P	0	0	0	5	11	0	0
02P	0	0	0	13	9	0	0
03P	0	0	0	11	13	0	0
04P	0	0	0	8	14	0	0
05P	0	0	0	14	16	0	0
06P	0	0	0	7	14	0	0
07P	0	0	0	10	6	0	0
08P	0	0	0	1	5	0	0
09P	0	0	0	1	0	0	0
10P	0	0	0	2	1	0	0
11P	0	0	0	1	1	0	0
TOT	0	0	0	297	357	7	0

STATE OF CONNECTICUT
 DEPARTMENT OF TRANSPORTATION
 BUREAU OF POLICY AND PLANNING
 PLANNING INVENTORY AND DATA

TRAFFIC RECORDER DATA

TOWN OF VERNON

ROUTE 84

DIRECTION E

(EB HOV LA) EAST OF HOV OFF RAMP TO RTE 30

DAY	SUN	MON	TUE	WED	THU	FRI	SAT
DATE	0	0	09/03/2013	09/04/2013	0	0	0
TYPE							
HOUR							

2013 ADT = 1300

ACF = NA

12A	0	0	0	0	0	0	0
01A	0	0	0	1	0	0	0
02A	0	0	0	0	0	0	0
03A	0	0	0	0	0	0	0
04A	0	0	0	0	0	0	0
05A	0	0	0	3	0	0	0
06A	0	0	0	13	0	0	0
07A	0	0	0	32	0	0	0
08A	0	0	0	26	0	0	0
09A	0	0	0	54	0	0	0
10A	0	0	60	32	0	0	0
11A	0	0	62	54	0	0	0
12P	0	0	68	68	0	0	0
01P	0	0	64	63	0	0	0
02P	0	0	79	92	0	0	0
03P	0	0	153	138	0	0	0
04P	0	0	201	203	0	0	0
05P	0	0	349	348	0	0	0
06P	0	0	88	104	0	0	0
07P	0	0	33	32	0	0	0
08P	0	0	31	29	0	0	0
09P	0	0	30	30	0	0	0
10P	0	0	21	20	0	0	0
11P	0	0	10	11	0	0	0
TOT	0	0	1249	1353	0	0	0

STATE OF CONNECTICUT
DEPARTMENT OF TRANSPORTATION
BUREAU OF POLICY AND PLANNING
PLANNING INVENTORY AND DATA

TRAFFIC RECORDER DATA

TOWN OF VERNON

ROUTE 84

DIRECTION W

(WB HOV LA)EAST OF HOV ON RAMP FROM RTE 30

DAY	SUN	MON	TUE	WED	THU	FRI	SAT
DATE	0	0	09/03/2013	09/04/2013	09/05/2013	0	0
TYPE							
HOUR							

2013 ADT = 1500

ACF = NA

12A	0	0	0	8	4	0	0
01A	0	0	0	4	1	0	0
02A	0	0	0	2	0	0	0
03A	0	0	0	1	2	0	0
04A	0	0	0	3	3	0	0
05A	0	0	0	22	15	0	0
06A	0	0	0	93	103	0	0
07A	0	0	0	204	206	0	0
08A	0	0	136	134	0	0	0
09A	0	0	115	92	0	0	0
10A	0	0	107	101	0	0	0
11A	0	0	95	100	0	0	0
12P	0	0	104	90	0	0	0
01P	0	0	111	116	0	0	0
02P	0	0	91	117	0	0	0
03P	0	0	92	89	0	0	0
04P	0	0	113	116	0	0	0
05P	0	0	98	88	0	0	0
06P	0	0	55	64	0	0	0
07P	0	0	51	62	0	0	0
08P	0	0	30	31	0	0	0
09P	0	0	17	17	0	0	0
10P	0	0	15	14	0	0	0
11P	0	0	10	6	0	0	0
TOT	0	0	1240	1574	334	0	0

STATE OF CONNECTICUT
DEPARTMENT OF TRANSPORTATION
BUREAU OF POLICY AND PLANNING
PLANNING INVENTORY AND DATA

TRAFFIC RECORDER DATA

TOWN OF VERNON

ROUTE 84

DIRECTION W

WB OFF RAMP TO RT 30 (X65 HARTFORD TPKE)

DAY	SUN	MON	TUE	WED	THU	FRI	SAT
DATE	0	07/12/2010	07/13/2010	0	0	0	0
TYPE							
HOUR							

2010 ADT = 3300 ACF = NA

12A	0	0	15	0	0	0	0
01A	0	0	10	0	0	0	0
02A	0	0	16	0	0	0	0
03A	0	0	4	0	0	0	0
04A	0	11	0	0	0	0	0
05A	0	45	0	0	0	0	0
06A	0	153	0	0	0	0	0
07A	0	348	0	0	0	0	0
08A	0	302	0	0	0	0	0
09A	0	240	0	0	0	0	0
10A	0	246	0	0	0	0	0
11A	0	243	0	0	0	0	0
12P	0	289	0	0	0	0	0
01P	0	247	0	0	0	0	0
02P	0	217	0	0	0	0	0
03P	0	233	0	0	0	0	0
04P	0	231	0	0	0	0	0
05P	0	225	0	0	0	0	0
06P	0	165	0	0	0	0	0
07P	0	116	0	0	0	0	0
08P	0	108	0	0	0	0	0
09P	0	60	0	0	0	0	0
10P	0	33	0	0	0	0	0
11P	0	22	0	0	0	0	0
TOT	0	3534	45	0	0	0	0

STATE OF CONNECTICUT
DEPARTMENT OF TRANSPORTATION
BUREAU OF POLICY AND PLANNING
PLANNING INVENTORY AND DATA

TRAFFIC RECORDER DATA

TOWN OF VERNON

ROUTE 84

DIRECTION W

WB ON RAMP FROM ROUTE 30 (HARTFORD TPKE)

DAY	SUN	MON	TUE	WED	THU	FRI	SAT
DATE	0	07/12/2010	07/13/2010	0	0	0	0
TYPE							
HOUR							

2010 ADT = 2900 ACF = NA

12A	0	0	7	0	0	0	0
01A	0	0	8	0	0	0	0
02A	0	0	4	0	0	0	0
03A	0	0	11	0	0	0	0
04A	0	23	0	0	0	0	0
05A	0	91	0	0	0	0	0
06A	0	233	0	0	0	0	0
07A	0	375	0	0	0	0	0
08A	0	280	0	0	0	0	0
09A	0	180	0	0	0	0	0
10A	0	187	0	0	0	0	0
11A	0	196	0	0	0	0	0
12P	0	212	0	0	0	0	0
01P	0	211	0	0	0	0	0
02P	0	177	0	0	0	0	0
03P	0	163	0	0	0	0	0
04P	0	156	0	0	0	0	0
05P	0	186	0	0	0	0	0
06P	0	152	0	0	0	0	0
07P	0	114	0	0	0	0	0
08P	0	75	0	0	0	0	0
09P	0	62	0	0	0	0	0
10P	0	43	0	0	0	0	0
11P	0	16	0	0	0	0	0
TOT	0	3132	30	0	0	0	0

STATE OF CONNECTICUT
DEPARTMENT OF TRANSPORTATION
BUREAU OF POLICY AND PLANNING
PLANNING INVENTORY AND DATA

TRAFFIC RECORDER DATA

TOWN OF VERNON

ROUTE 84

DIRECTION W

WB ON RMP FR SR542(WHITNEY T FERGUSON III)

DAY	SUN	MON	TUE	WED	THU	FRI	SAT
DATE	0	07/12/2010	07/13/2010	0	0	0	0
TYPE							
HOUR							

2010 ADT = 6100 ACF = NA

12A	0	0	27	0	0	0	0
01A	0	0	22	0	0	0	0
02A	0	0	21	0	0	0	0
03A	0	0	16	0	0	0	0
04A	0	0	61	0	0	0	0
05A	0	235	0	0	0	0	0
06A	0	611	0	0	0	0	0
07A	0	886	0	0	0	0	0
08A	0	654	0	0	0	0	0
09A	0	410	0	0	0	0	0
10A	0	382	0	0	0	0	0
11A	0	373	0	0	0	0	0
12P	0	336	0	0	0	0	0
01P	0	311	0	0	0	0	0
02P	0	342	0	0	0	0	0
03P	0	329	0	0	0	0	0
04P	0	405	0	0	0	0	0
05P	0	370	0	0	0	0	0
06P	0	294	0	0	0	0	0
07P	0	199	0	0	0	0	0
08P	0	134	0	0	0	0	0
09P	0	103	0	0	0	0	0
10P	0	77	0	0	0	0	0
11P	0	47	0	0	0	0	0
TOT	0	6498	147	0	0	0	0

STATE OF CONNECTICUT
DEPARTMENT OF TRANSPORTATION
BUREAU OF POLICY AND PLANNING
PLANNING INVENTORY AND DATA

TRAFFIC RECORDER DATA

TOWN OF VERNON	ROUTE 84							DIRECTION E
EB OFF RAMP TO SR 541 (X66 S FRONTAGE RD)	SUN	MON	TUE	WED	THU	FRI	SAT	
DAY	0	07/12/2010	07/13/2010	0	0	0	0	
DATE								
TYPE								
HOUR								
	2010 ADT = 4900	ACF = NA						

12A	0	0	57	0	0	0	0	
01A	0	0	35	0	0	0	0	
02A	0	0	19	0	0	0	0	
03A	0	0	7	0	0	0	0	
04A	0	0	18	0	0	0	0	
05A	0	37	0	0	0	0	0	
06A	0	130	0	0	0	0	0	
07A	0	183	0	0	0	0	0	
08A	0	219	0	0	0	0	0	
09A	0	165	0	0	0	0	0	
10A	0	188	0	0	0	0	0	
11A	0	248	0	0	0	0	0	
12P	0	280	0	0	0	0	0	
01P	0	283	0	0	0	0	0	
02P	0	340	0	0	0	0	0	
03P	0	472	0	0	0	0	0	
04P	0	627	0	0	0	0	0	
05P	0	617	0	0	0	0	0	
06P	0	451	0	0	0	0	0	
07P	0	287	0	0	0	0	0	
08P	0	267	0	0	0	0	0	
09P	0	219	0	0	0	0	0	
10P	0	123	0	0	0	0	0	
11P	0	102	0	0	0	0	0	
TOT	0	5238	136	0	0	0	0	

STATE OF CONNECTICUT
DEPARTMENT OF TRANSPORTATION
BUREAU OF POLICY AND PLANNING
PLANNING INVENTORY AND DATA

TRAFFIC RECORDER DATA

TOWN OF VERNON	ROUTE 84							DIRECTION W
WB OFF TO SR542(X66 WHITNEY T FERGUSONIII)	SUN	MON	TUE	WED	THU	FRI	SAT	
DAY	0	07/12/2010	07/13/2010	0	0	0	0	
DATE								
TYPE								
HOUR								
	2010 ADT = 1300		ACF = NA					

12A	0	0	12	0	0	0	0	
01A	0	0	6	0	0	0	0	
02A	0	0	10	0	0	0	0	
03A	0	0	8	0	0	0	0	
04A	0	0	5	0	0	0	0	
05A	0	11	0	0	0	0	0	
06A	0	57	0	0	0	0	0	
07A	0	92	0	0	0	0	0	
08A	0	125	0	0	0	0	0	
09A	0	73	0	0	0	0	0	
10A	0	58	0	0	0	0	0	
11A	0	68	0	0	0	0	0	
12P	0	76	0	0	0	0	0	
01P	0	73	0	0	0	0	0	
02P	0	87	0	0	0	0	0	
03P	0	116	0	0	0	0	0	
04P	0	113	0	0	0	0	0	
05P	0	113	0	0	0	0	0	
06P	0	84	0	0	0	0	0	
07P	0	79	0	0	0	0	0	
08P	0	55	0	0	0	0	0	
09P	0	46	0	0	0	0	0	
10P	0	30	0	0	0	0	0	
11P	0	13	0	0	0	0	0	
TOT	0	1369	41	0	0	0	0	

STATE OF CONNECTICUT
DEPARTMENT OF TRANSPORTATION
BUREAU OF POLICY AND PLANNING
PLANNING INVENTORY AND DATA

TRAFFIC RECORDER DATA

TOWN OF VERNON	ROUTE 84							DIRECTION E
EB ON RAMP FROM SR 541 (BOLTON ROAD)	SUN	MON	TUE	WED	THU	FRI	SAT	
DAY	0	07/12/2010	07/13/2010	0	0	0	0	
DATE								
TYPE								
HOUR								
	2010 ADT = 1500		ACF = NA					

12A	0	0	6	0	0	0	0	
01A	0	0	5	0	0	0	0	
02A	0	0	4	0	0	0	0	
03A	0	0	2	0	0	0	0	
04A	0	0	11	0	0	0	0	
05A	0	26	0	0	0	0	0	
06A	0	50	0	0	0	0	0	
07A	0	126	0	0	0	0	0	
08A	0	104	0	0	0	0	0	
09A	0	98	0	0	0	0	0	
10A	0	79	0	0	0	0	0	
11A	0	72	0	0	0	0	0	
12P	0	92	0	0	0	0	0	
01P	0	86	0	0	0	0	0	
02P	0	104	0	0	0	0	0	
03P	0	122	0	0	0	0	0	
04P	0	181	0	0	0	0	0	
05P	0	134	0	0	0	0	0	
06P	0	100	0	0	0	0	0	
07P	0	77	0	0	0	0	0	
08P	0	46	0	0	0	0	0	
09P	0	50	0	0	0	0	0	
10P	0	23	0	0	0	0	0	
11P	0	14	0	0	0	0	0	
TOT	0	1584	28	0	0	0	0	

STATE OF CONNECTICUT
DEPARTMENT OF TRANSPORTATION
BUREAU OF POLICY AND PLANNING
PLANNING INVENTORY AND DATA

TRAFFIC RECORDER DATA

TOWN OF VERNON	ROUTE 84						DIRECTION W
WB ON RAMP FROM ROUTE 31 (RESERVOIR ROAD)	SUN	MON	TUE	WED	THU	FRI	SAT
DAY	0	06/07/2010	06/08/2010	06/09/2010	0	0	0
DATE							
TYPE							
HOUR							
	2010 ADT = 9200	ACF = NA					

12A	0	0	39	46	0	0	0
01A	0	0	19	23	0	0	0
02A	0	0	18	21	0	0	0
03A	0	0	40	31	0	0	0
04A	0	112	99	0	0	0	0
05A	0	347	379	0	0	0	0
06A	0	850	922	0	0	0	0
07A	0	1151	1156	0	0	0	0
08A	0	951	935	0	0	0	0
09A	0	608	659	0	0	0	0
10A	0	528	473	0	0	0	0
11A	0	533	535	0	0	0	0
12P	0	566	543	0	0	0	0
01P	0	462	476	0	0	0	0
02P	0	534	552	0	0	0	0
03P	0	608	615	0	0	0	0
04P	0	623	633	0	0	0	0
05P	0	615	670	0	0	0	0
06P	0	454	514	0	0	0	0
07P	0	342	339	0	0	0	0
08P	0	225	297	0	0	0	0
09P	0	166	252	0	0	0	0
10P	0	146	141	0	0	0	0
11P	0	102	89	0	0	0	0
TOT	0	9923	10395	121	0	0	0

STATE OF CONNECTICUT
 DEPARTMENT OF TRANSPORTATION
 BUREAU OF POLICY AND PLANNING
 PLANNING INVENTORY AND DATA

TRAFFIC RECORDER DATA

TOWN OF VERNON	ROUTE 84						DIRECTION E
EB OFF RAMP TO ROUTE 31 (EXIT 67)	SUN	MON	TUE	WED	THU	FRI	SAT
DAY	0	0	06/08/2010	06/09/2010	0	0	0
DATE							
TYPE							
HOUR							
	2010 ADT = 9300		ACF = NA				

12A	0	0	0	112	0	0	0
01A	0	0	0	62	0	0	0
02A	0	0	0	33	0	0	0
03A	0	0	0	15	0	0	0
04A	0	0	38	0	0	0	0
05A	0	0	92	0	0	0	0
06A	0	0	268	0	0	0	0
07A	0	0	386	0	0	0	0
08A	0	0	466	0	0	0	0
09A	0	0	394	0	0	0	0
10A	0	0	360	0	0	0	0
11A	0	0	451	0	0	0	0
12P	0	0	474	0	0	0	0
01P	0	0	514	0	0	0	0
02P	0	0	673	0	0	0	0
03P	0	0	896	0	0	0	0
04P	0	0	1104	0	0	0	0
05P	0	0	1234	0	0	0	0
06P	0	0	878	0	0	0	0
07P	0	0	593	0	0	0	0
08P	0	0	504	0	0	0	0
09P	0	0	411	0	0	0	0
10P	0	0	254	0	0	0	0
11P	0	0	152	0	0	0	0
TOT	0	0	10142	222	0	0	0

STATE OF CONNECTICUT
DEPARTMENT OF TRANSPORTATION
BUREAU OF POLICY AND PLANNING
PLANNING INVENTORY AND DATA

TRAFFIC RECORDER DATA

TOWN OF VERNON	ROUTE 84							DIRECTION E
EB ON RAMP FROM DOBSON ROAD	SUN	MON	TUE	WED	THU	FRI	SAT	
DAY	0	07/12/2010	07/13/2010	0	0	0	0	
DATE								
TYPE								
HOUR								
	2010 ADT = 3900		ACF = NA					

12A	0	0	25	0	0	0	0	
01A	0	0	7	0	0	0	0	
02A	0	0	3	0	0	0	0	
03A	0	0	14	0	0	0	0	
04A	0	6	0	0	0	0	0	
05A	0	27	0	0	0	0	0	
06A	0	60	0	0	0	0	0	
07A	0	136	0	0	0	0	0	
08A	0	157	0	0	0	0	0	
09A	0	187	0	0	0	0	0	
10A	0	203	0	0	0	0	0	
11A	0	251	0	0	0	0	0	
12P	0	296	0	0	0	0	0	
01P	0	280	0	0	0	0	0	
02P	0	297	0	0	0	0	0	
03P	0	329	0	0	0	0	0	
04P	0	445	0	0	0	0	0	
05P	0	487	0	0	0	0	0	
06P	0	344	0	0	0	0	0	
07P	0	258	0	0	0	0	0	
08P	0	189	0	0	0	0	0	
09P	0	132	0	0	0	0	0	
10P	0	81	0	0	0	0	0	
11P	0	46	0	0	0	0	0	
TOT	0	4211	49	0	0	0	0	

STATE OF CONNECTICUT
DEPARTMENT OF TRANSPORTATION
BUREAU OF POLICY AND PLANNING
PLANNING INVENTORY AND DATA

TRAFFIC RECORDER DATA

TOWN OF VERNON	ROUTE 84							DIRECTION E
EB OFF RAMP TO ROUTES 30/83(EXITS 64 & 65)	SUN	MON	TUE	WED	THU	FRI	SAT	
DAY	0	0	0	07/28/2010	07/29/2010	0	0	
DATE								
TYPE								
HOUR								
	2010 ADT = 12400		ACF = NA					

12A	0	0	0	0	163	0	0	
01A	0	0	0	0	84	0	0	
02A	0	0	0	0	41	0	0	
03A	0	0	0	0	33	0	0	
04A	0	0	0	38	0	0	0	
05A	0	0	0	104	0	0	0	
06A	0	0	0	257	0	0	0	
07A	0	0	0	392	0	0	0	
08A	0	0	0	519	0	0	0	
09A	0	0	0	503	0	0	0	
10A	0	0	0	563	0	0	0	
11A	0	0	0	662	0	0	0	
12P	0	0	0	773	0	0	0	
01P	0	0	0	762	0	0	0	
02P	0	0	0	886	0	0	0	
03P	0	0	0	1137	0	0	0	
04P	0	0	0	1481	0	0	0	
05P	0	0	0	1544	0	0	0	
06P	0	0	0	1055	0	0	0	
07P	0	0	0	733	0	0	0	
08P	0	0	0	686	0	0	0	
09P	0	0	0	505	0	0	0	
10P	0	0	0	315	0	0	0	
11P	0	0	0	226	0	0	0	
TOT	0	0	0	13141	321	0	0	

STATE OF CONNECTICUT
DEPARTMENT OF TRANSPORTATION
BUREAU OF POLICY AND PLANNING
PLANNING INVENTORY AND DATA

TRAFFIC RECORDER DATA

TOWN OF VERNON	ROUTE 84							DIRECTION E
EB OFF RAMP TO ROUTE 30 (EXIT 65)	SUN	MON	TUE	WED	THU	FRI	SAT	
DAY	0	07/12/2010	07/13/2010	0	0	0	0	
DATE								
TYPE								
HOUR								
	2010 ADT = 4600		ACF = NA					

12A	0	0	22	0	0	0	0	
01A	0	0	17	0	0	0	0	
02A	0	0	9	0	0	0	0	
03A	0	0	6	0	0	0	0	
04A	0	0	14	0	0	0	0	
05A	0	22	0	0	0	0	0	
06A	0	56	0	0	0	0	0	
07A	0	139	0	0	0	0	0	
08A	0	181	0	0	0	0	0	
09A	0	189	0	0	0	0	0	
10A	0	255	0	0	0	0	0	
11A	0	297	0	0	0	0	0	
12P	0	293	0	0	0	0	0	
01P	0	312	0	0	0	0	0	
02P	0	346	0	0	0	0	0	
03P	0	488	0	0	0	0	0	
04P	0	601	0	0	0	0	0	
05P	0	638	0	0	0	0	0	
06P	0	413	0	0	0	0	0	
07P	0	258	0	0	0	0	0	
08P	0	171	0	0	0	0	0	
09P	0	142	0	0	0	0	0	
10P	0	74	0	0	0	0	0	
11P	0	49	0	0	0	0	0	
TOT	0	4924	68	0	0	0	0	

STATE OF CONNECTICUT
DEPARTMENT OF TRANSPORTATION
BUREAU OF POLICY AND PLANNING
PLANNING INVENTORY AND DATA

TRAFFIC RECORDER DATA

TOWN OF VERNON

ROUTE 84

DIRECTION E

EB OFF RAMP TO ROUTE 83 (EXIT 64)

DAY	SUN	MON	TUE	WED	THU	FRI	SAT
DATE	0	07/12/2010	07/13/2010	0	0	0	0
TYPE							
HOUR							

2010 ADT = 7800 ACF = NA

12A	0	0	92	0	0	0	0
01A	0	0	50	0	0	0	0
02A	0	0	28	0	0	0	0
03A	0	0	29	0	0	0	0
04A	0	0	29	0	0	0	0
05A	0	75	0	0	0	0	0
06A	0	206	0	0	0	0	0
07A	0	295	0	0	0	0	0
08A	0	343	0	0	0	0	0
09A	0	321	0	0	0	0	0
10A	0	366	0	0	0	0	0
11A	0	418	0	0	0	0	0
12P	0	483	0	0	0	0	0
01P	0	461	0	0	0	0	0
02P	0	502	0	0	0	0	0
03P	0	701	0	0	0	0	0
04P	0	975	0	0	0	0	0
05P	0	1030	0	0	0	0	0
06P	0	624	0	0	0	0	0
07P	0	427	0	0	0	0	0
08P	0	333	0	0	0	0	0
09P	0	338	0	0	0	0	0
10P	0	185	0	0	0	0	0
11P	0	135	0	0	0	0	0
TOT	0	8218	228	0	0	0	0

STATE OF CONNECTICUT
DEPARTMENT OF TRANSPORTATION
BUREAU OF POLICY AND PLANNING
PLANNING INVENTORY AND DATA

TRAFFIC RECORDER DATA

TOWN OF VERNON	ROUTE 84							DIRECTION W
WB ON RAMP FROM RT 30&83 (HARTFORD TPKE)	SUN	MON	TUE	WED	THU	FRI	SAT	
DAY	0	07/12/2010	07/13/2010	0	0	0	0	
DATE								
TYPE								
HOUR								
	2010 ADT = 10100		ACF = NA					

12A	0	0	64	0	0	0	0	
01A	0	0	41	0	0	0	0	
02A	0	0	27	0	0	0	0	
03A	0	0	48	0	0	0	0	
04A	0	85	0	0	0	0	0	
05A	0	318	0	0	0	0	0	
06A	0	773	0	0	0	0	0	
07A	0	1065	0	0	0	0	0	
08A	0	883	0	0	0	0	0	
09A	0	680	0	0	0	0	0	
10A	0	653	0	0	0	0	0	
11A	0	637	0	0	0	0	0	
12P	0	686	0	0	0	0	0	
01P	0	632	0	0	0	0	0	
02P	0	655	0	0	0	0	0	
03P	0	691	0	0	0	0	0	
04P	0	611	0	0	0	0	0	
05P	0	663	0	0	0	0	0	
06P	0	486	0	0	0	0	0	
07P	0	407	0	0	0	0	0	
08P	0	366	0	0	0	0	0	
09P	0	242	0	0	0	0	0	
10P	0	140	0	0	0	0	0	
11P	0	117	0	0	0	0	0	
TOT	0	10790	180	0	0	0	0	

STATE OF CONNECTICUT
DEPARTMENT OF TRANSPORTATION
BUREAU OF POLICY AND PLANNING
PLANNING INVENTORY AND DATA

TRAFFIC RECORDER DATA

TOWN OF VERNON	ROUTE 84							DIRECTION W
WB OFF RAMP TO KELLEY ROAD (EXIT 64)	SUN	MON	TUE	WED	THU	FRI	SAT	
DAY	0	07/12/2010	07/13/2010	0	0	0	0	
DATE								
TYPE								
HOUR								
	2010 ADT = 2200		ACF = NA					

12A	0	0	8	0	0	0	0	
01A	0	0	7	0	0	0	0	
02A	0	0	2	0	0	0	0	
03A	0	0	3	0	0	0	0	
04A	0	15	0	0	0	0	0	
05A	0	25	0	0	0	0	0	
06A	0	63	0	0	0	0	0	
07A	0	240	0	0	0	0	0	
08A	0	228	0	0	0	0	0	
09A	0	138	0	0	0	0	0	
10A	0	147	0	0	0	0	0	
11A	0	167	0	0	0	0	0	
12P	0	146	0	0	0	0	0	
01P	0	125	0	0	0	0	0	
02P	0	147	0	0	0	0	0	
03P	0	192	0	0	0	0	0	
04P	0	211	0	0	0	0	0	
05P	0	164	0	0	0	0	0	
06P	0	124	0	0	0	0	0	
07P	0	91	0	0	0	0	0	
08P	0	66	0	0	0	0	0	
09P	0	43	0	0	0	0	0	
10P	0	28	0	0	0	0	0	
11P	0	21	0	0	0	0	0	
TOT	0	2381	20	0	0	0	0	

STATE OF CONNECTICUT
 DEPARTMENT OF TRANSPORTATION
 BUREAU OF POLICY AND PLANNING
 PLANNING INVENTORY AND DATA

TRAFFIC RECORDER DATA

TOWN OF VERNON	ROUTE 84							DIRECTION E
EB HOV OFF RAMP TO ROUTE 30(HARTFORD TPKE)	SUN	MON	TUE	WED	THU	FRI	SAT	
DAY	0	07/12/2010	07/13/2010	0	0	0	0	
DATE								
TYPE								
HOUR								
	2010 ADT = 400		ACF = NA					

12A	0	0	1	0	0	0	0	
01A	0	0	0	0	0	0	0	
02A	0	0	1	0	0	0	0	
03A	0	0	0	0	0	0	0	
04A	0	0	2	0	0	0	0	
05A	0	0	3	0	0	0	0	
06A	0	5	0	0	0	0	0	
07A	0	4	0	0	0	0	0	
08A	0	11	0	0	0	0	0	
09A	0	5	0	0	0	0	0	
10A	0	13	0	0	0	0	0	
11A	0	12	0	0	0	0	0	
12P	0	23	0	0	0	0	0	
01P	0	24	0	0	0	0	0	
02P	0	25	0	0	0	0	0	
03P	0	35	0	0	0	0	0	
04P	0	84	0	0	0	0	0	
05P	0	112	0	0	0	0	0	
06P	0	37	0	0	0	0	0	
07P	0	26	0	0	0	0	0	
08P	0	10	0	0	0	0	0	
09P	0	11	0	0	0	0	0	
10P	0	7	0	0	0	0	0	
11P	0	3	0	0	0	0	0	
TOT	0	447	7	0	0	0	0	

STATE OF CONNECTICUT
DEPARTMENT OF TRANSPORTATION
BUREAU OF POLICY AND PLANNING
PLANNING INVENTORY AND DATA

TRAFFIC RECORDER DATA

TOWN OF VERNON	ROUTE 84							DIRECTION W
WB HOV ON RAMP FROM RTE 30 (HARTFORD TPKE)	SUN	MON	TUE	WED	THU	FRI	SAT	
DAY	0	07/12/2010	07/13/2010	0	0	0	0	
DATE	0	07/12/2010	07/13/2010	0	0	0	0	
TYPE								
HOUR								
	2010 ADT = 300		ACF = NA					

12A	0	0	0	0	0	0	0	
01A	0	0	0	0	0	0	0	
02A	0	0	2	0	0	0	0	
03A	0	0	0	0	0	0	0	
04A	0	0	0	0	0	0	0	
05A	0	0	3	0	0	0	0	
06A	0	25	0	0	0	0	0	
07A	0	84	0	0	0	0	0	
08A	0	44	0	0	0	0	0	
09A	0	15	0	0	0	0	0	
10A	0	12	0	0	0	0	0	
11A	0	6	0	0	0	0	0	
12P	0	9	0	0	0	0	0	
01P	0	20	0	0	0	0	0	
02P	0	17	0	0	0	0	0	
03P	0	16	0	0	0	0	0	
04P	0	15	0	0	0	0	0	
05P	0	14	0	0	0	0	0	
06P	0	12	0	0	0	0	0	
07P	0	5	0	0	0	0	0	
08P	0	2	0	0	0	0	0	
09P	0	5	0	0	0	0	0	
10P	0	0	0	0	0	0	0	
11P	0	1	0	0	0	0	0	
TOT	0	302	5	0	0	0	0	

STATE OF CONNECTICUT
DEPARTMENT OF TRANSPORTATION
BUREAU OF POLICY AND PLANNING
PLANNING INVENTORY AND DATA

TRAFFIC RECORDER DATA

TOWN OF VERNON	ROUTE 84						DIRECTION E
(EB HOV LA) EAST OF HOV OFF RAMP TO RTE 30	SUN	MON	TUE	WED	THU	FRI	SAT
DAY	0	08/09/2010	08/10/2010	0	0	0	0
DATE	0	08/09/2010	08/10/2010	0	0	0	0
TYPE							
HOUR							
	2010 ADT = 1300		ACF = NA				

12A	0	0	3	0	0	0	0
01A	0	0	6	0	0	0	0
02A	0	6	0	0	0	0	0
03A	0	3	0	0	0	0	0
04A	0	2	0	0	0	0	0
05A	0	7	0	0	0	0	0
06A	0	11	0	0	0	0	0
07A	0	32	0	0	0	0	0
08A	0	134	0	0	0	0	0
09A	0	198	0	0	0	0	0
10A	0	78	0	0	0	0	0
11A	0	107	0	0	0	0	0
12P	0	75	0	0	0	0	0
01P	0	89	0	0	0	0	0
02P	0	86	0	0	0	0	0
03P	0	67	0	0	0	0	0
04P	0	90	0	0	0	0	0
05P	0	255	0	0	0	0	0
06P	0	70	0	0	0	0	0
07P	0	20	0	0	0	0	0
08P	0	24	0	0	0	0	0
09P	0	36	0	0	0	0	0
10P	0	14	0	0	0	0	0
11P	0	7	0	0	0	0	0
TOT	0	1411	9	0	0	0	0

STATE OF CONNECTICUT
 DEPARTMENT OF TRANSPORTATION
 BUREAU OF POLICY AND PLANNING
 PLANNING INVENTORY AND DATA

TRAFFIC RECORDER DATA

TOWN OF VERNON	ROUTE 84							DIRECTION W
(WB HOV LA)EAST OF HOV ON RAMP FROM RTE 30	SUN	MON	TUE	WED	THU	FRI	SAT	
DAY	0	08/09/2010	08/10/2010	0	0	0	0	
DATE								
TYPE								
HOUR								
	2010 ADT = 1500		ACF = NA					

12A	0	0	4	0	0	0	0	
01A	0	0	0	0	0	0	0	
02A	0	0	5	0	0	0	0	
03A	0	1	0	0	0	0	0	
04A	0	5	0	0	0	0	0	
05A	0	21	0	0	0	0	0	
06A	0	86	0	0	0	0	0	
07A	0	209	0	0	0	0	0	
08A	0	166	0	0	0	0	0	
09A	0	109	0	0	0	0	0	
10A	0	106	0	0	0	0	0	
11A	0	100	0	0	0	0	0	
12P	0	101	0	0	0	0	0	
01P	0	93	0	0	0	0	0	
02P	0	104	0	0	0	0	0	
03P	0	131	0	0	0	0	0	
04P	0	115	0	0	0	0	0	
05P	0	117	0	0	0	0	0	
06P	0	64	0	0	0	0	0	
07P	0	43	0	0	0	0	0	
08P	0	23	0	0	0	0	0	
09P	0	24	0	0	0	0	0	
10P	0	23	0	0	0	0	0	
11P	0	7	0	0	0	0	0	
TOT	0	1648	9	0	0	0	0	

STATE OF CONNECTICUT
DEPARTMENT OF TRANSPORTATION
BUREAU OF POLICY AND PLANNING
PLANNING INVENTORY AND DATA

TRAFFIC RECORDER DATA

TOWN OF VERNON

ROUTE 84

DIRECTION W

WB OFF RAMP TO RT 30 (X65 HARTFORD TPKE)

DAY	SUN	MON	TUE	WED	THU	FRI	SAT
DATE	0	0	0	06/20/2007	06/21/2007	0	0
TYPE							
HOUR							

2007 ADT = 3500 ACF = NA

12A	0	0	0	0	18	0	0
01A	0	0	0	0	10	0	0
02A	0	0	0	0	21	0	0
03A	0	0	0	0	11	0	0
04A	0	0	0	0	17	0	0
05A	0	0	0	0	53	0	0
06A	0	0	0	0	158	0	0
07A	0	0	0	369	0	0	0
08A	0	0	0	300	0	0	0
09A	0	0	0	245	0	0	0
10A	0	0	0	255	0	0	0
11A	0	0	0	245	0	0	0
12P	0	0	0	289	0	0	0
01P	0	0	0	252	0	0	0
02P	0	0	0	222	0	0	0
03P	0	0	0	248	0	0	0
04P	0	0	0	248	0	0	0
05P	0	0	0	308	0	0	0
06P	0	0	0	219	0	0	0
07P	0	0	0	191	0	0	0
08P	0	0	0	116	0	0	0
09P	0	0	0	85	0	0	0
10P	0	0	0	45	0	0	0
11P	0	0	0	24	0	0	0
TOT	0	0	0	3661	288	0	0

STATE OF CONNECTICUT
DEPARTMENT OF TRANSPORTATION
BUREAU OF POLICY AND PLANNING
PLANNING INVENTORY AND DATA

TRAFFIC RECORDER DATA

TOWN OF VERNON

ROUTE 84

DIRECTION W

WB ON RAMP FROM ROUTE 30 (HARTFORD TPKE)

DAY	SUN	MON	TUE	WED	THU	FRI	SAT
DATE	0	07/09/2007	07/10/2007	0	0	0	0
TYPE							
HOUR							

2007 ADT = 3000 ACF = NA

12A	0	0	6	0	0	0	0
01A	0	0	7	0	0	0	0
02A	0	0	5	0	0	0	0
03A	0	0	6	0	0	0	0
04A	0	0	18	0	0	0	0
05A	0	0	111	0	0	0	0
06A	0	291	272	0	0	0	0
07A	0	380	395	0	0	0	0
08A	0	305	0	0	0	0	0
09A	0	208	0	0	0	0	0
10A	0	154	0	0	0	0	0
11A	0	175	0	0	0	0	0
12P	0	192	0	0	0	0	0
01P	0	230	0	0	0	0	0
02P	0	179	0	0	0	0	0
03P	0	182	0	0	0	0	0
04P	0	174	0	0	0	0	0
05P	0	164	0	0	0	0	0
06P	0	164	0	0	0	0	0
07P	0	102	0	0	0	0	0
08P	0	96	0	0	0	0	0
09P	0	66	0	0	0	0	0
10P	0	45	0	0	0	0	0
11P	0	26	0	0	0	0	0
TOT	0	3133	820	0	0	0	0

STATE OF CONNECTICUT
DEPARTMENT OF TRANSPORTATION
BUREAU OF POLICY AND PLANNING
PLANNING INVENTORY AND DATA

TRAFFIC RECORDER DATA

TOWN OF VERNON

ROUTE 84

DIRECTION W

WB ON RMP FR SR542(WHITNEY T FERGUSON III)

DAY	SUN	MON	TUE	WED	THU	FRI	SAT
DATE	0	0	0	0	06/21/2007	06/22/2007	0
TYPE							
HOUR							

2007 ADT = 6100 ACF = NA

12A	0	0	0	0	0	21	0
01A	0	0	0	0	0	19	0
02A	0	0	0	0	0	24	0
03A	0	0	0	0	0	24	0
04A	0	0	0	0	0	64	0
05A	0	0	0	0	239	0	0
06A	0	0	0	0	668	0	0
07A	0	0	0	0	804	0	0
08A	0	0	0	0	596	0	0
09A	0	0	0	0	419	0	0
10A	0	0	0	0	313	0	0
11A	0	0	0	0	378	0	0
12P	0	0	0	0	333	0	0
01P	0	0	0	0	319	0	0
02P	0	0	0	0	354	0	0
03P	0	0	0	0	401	0	0
04P	0	0	0	0	415	0	0
05P	0	0	0	0	397	0	0
06P	0	0	0	0	351	0	0
07P	0	0	0	0	215	0	0
08P	0	0	0	0	174	0	0
09P	0	0	0	0	158	0	0
10P	0	0	0	0	111	0	0
11P	0	0	0	0	52	0	0
TOT	0	0	0	0	6697	152	0

STATE OF CONNECTICUT
DEPARTMENT OF TRANSPORTATION
BUREAU OF POLICY AND PLANNING
PLANNING INVENTORY AND DATA

TRAFFIC RECORDER DATA

TOWN OF VERNON

ROUTE 84

DIRECTION E

EB OFF RAMP TO SR 541 (X66 S FRONTAGE RD)

DAY	SUN	MON	TUE	WED	THU	FRI	SAT
DATE	0	0	0	0	06/21/2007	06/22/2007	0
TYPE							
HOUR							

2007 ADT = 5600

ACF = NA

12A	0	0	0	0	0	88	0
01A	0	0	0	0	0	63	0
02A	0	0	0	0	0	34	0
03A	0	0	0	0	0	17	0
04A	0	0	0	0	0	21	0
05A	0	0	0	0	48	0	0
06A	0	0	0	0	144	0	0
07A	0	0	0	0	215	0	0
08A	0	0	0	0	230	0	0
09A	0	0	0	0	196	0	0
10A	0	0	0	0	220	0	0
11A	0	0	0	0	264	0	0
12P	0	0	0	0	307	0	0
01P	0	0	0	0	346	0	0
02P	0	0	0	0	376	0	0
03P	0	0	0	0	525	0	0
04P	0	0	0	0	689	0	0
05P	0	0	0	0	706	0	0
06P	0	0	0	0	500	0	0
07P	0	0	0	0	351	0	0
08P	0	0	0	0	319	0	0
09P	0	0	0	0	306	0	0
10P	0	0	0	0	193	0	0
11P	0	0	0	0	111	0	0
TOT	0	0	0	0	6046	223	0

STATE OF CONNECTICUT
DEPARTMENT OF TRANSPORTATION
BUREAU OF POLICY AND PLANNING
PLANNING INVENTORY AND DATA

TRAFFIC RECORDER DATA

TOWN OF VERNON

ROUTE 84

DIRECTION W

WB OFF TO SR542(X66 WHITNEY T FERGUSONIII)

DAY	SUN	MON	TUE	WED	THU	FRI	SAT
DATE	0	0	0	0	06/21/2007	06/22/2007	0
TYPE							
HOUR							

2007 ADT = 1400

ACF = NA

12A	0	0	0	0	0	10	0
01A	0	0	0	0	0	14	0
02A	0	0	0	0	0	6	0
03A	0	0	0	0	0	2	0
04A	0	0	0	0	0	9	0
05A	0	0	0	0	21	0	0
06A	0	0	0	0	76	0	0
07A	0	0	0	0	116	0	0
08A	0	0	0	0	125	0	0
09A	0	0	0	0	85	0	0
10A	0	0	0	0	90	0	0
11A	0	0	0	0	87	0	0
12P	0	0	0	0	77	0	0
01P	0	0	0	0	92	0	0
02P	0	0	0	0	69	0	0
03P	0	0	0	0	129	0	0
04P	0	0	0	0	127	0	0
05P	0	0	0	0	138	0	0
06P	0	0	0	0	121	0	0
07P	0	0	0	0	92	0	0
08P	0	0	0	0	49	0	0
09P	0	0	0	0	35	0	0
10P	0	0	0	0	33	0	0
11P	0	0	0	0	25	0	0
TOT	0	0	0	0	1587	41	0

STATE OF CONNECTICUT
DEPARTMENT OF TRANSPORTATION
BUREAU OF POLICY AND PLANNING
PLANNING INVENTORY AND DATA

TRAFFIC RECORDER DATA

TOWN OF VERNON

ROUTE 84

DIRECTION E

EB ON RAMP FROM SR 541 (BOLTON ROAD)

DAY	SUN	MON	TUE	WED	THU	FRI	SAT
DATE	0	0	0	0	06/21/2007	06/22/2007	0

TYPE

HOUR

2007 ADT = 1600

ACF = NA

12A	0	0	0	0	0	13	0
01A	0	0	0	0	0	2	0
02A	0	0	0	0	0	14	0
03A	0	0	0	0	0	7	0
04A	0	0	0	0	0	8	0
05A	0	0	0	0	23	0	0
06A	0	0	0	0	70	0	0
07A	0	0	0	0	118	0	0
08A	0	0	0	0	99	0	0
09A	0	0	0	0	88	0	0
10A	0	0	0	0	89	0	0
11A	0	0	0	0	88	0	0
12P	0	0	0	0	91	0	0
01P	0	0	0	0	119	0	0
02P	0	0	0	0	114	0	0
03P	0	0	0	0	142	0	0
04P	0	0	0	0	153	0	0
05P	0	0	0	0	139	0	0
06P	0	0	0	0	126	0	0
07P	0	0	0	0	95	0	0
08P	0	0	0	0	74	0	0
09P	0	0	0	0	76	0	0
10P	0	0	0	0	32	0	0
11P	0	0	0	0	23	0	0
TOT	0	0	0	0	1759	44	0

STATE OF CONNECTICUT
 DEPARTMENT OF TRANSPORTATION
 BUREAU OF POLICY AND PLANNING
 PLANNING INVENTORY AND DATA

TRAFFIC RECORDER DATA

TOWN OF VERNON

ROUTE 84

DIRECTION W

WB OFF RAMP TO RT 31 (X67 RESERVIOR RD)

DAY	SUN	MON	TUE	WED	THU	FRI	SAT
DATE	0	06/25/2007	06/26/2007	0	0	0	0
TYPE							
HOUR							

2007 ADT = 2500 ACF = NA

12A	0	0	21	0	0	0	0
01A	0	0	12	0	0	0	0
02A	0	0	12	0	0	0	0
03A	0	0	11	0	0	0	0
04A	0	0	21	0	0	0	0
05A	0	0	55	0	0	0	0
06A	0	0	156	0	0	0	0
07A	0	217	0	0	0	0	0
08A	0	192	0	0	0	0	0
09A	0	153	0	0	0	0	0
10A	0	126	0	0	0	0	0
11A	0	144	0	0	0	0	0
12P	0	162	0	0	0	0	0
01P	0	165	0	0	0	0	0
02P	0	166	0	0	0	0	0
03P	0	169	0	0	0	0	0
04P	0	180	0	0	0	0	0
05P	0	230	0	0	0	0	0
06P	0	160	0	0	0	0	0
07P	0	123	0	0	0	0	0
08P	0	128	0	0	0	0	0
09P	0	105	0	0	0	0	0
10P	0	59	0	0	0	0	0
11P	0	31	0	0	0	0	0
TOT	0	2510	288	0	0	0	0

STATE OF CONNECTICUT
DEPARTMENT OF TRANSPORTATION
BUREAU OF POLICY AND PLANNING
PLANNING INVENTORY AND DATA

TRAFFIC RECORDER DATA

TOWN OF VERNON	ROUTE 84						DIRECTION W
WB ON RAMP FROM ROUTE 31 (RESERVOIR ROAD)	SUN	MON	TUE	WED	THU	FRI	SAT
DAY	0	06/25/2007	06/26/2007	0	0	0	0
DATE							
TYPE							
HOUR							
	2007 ADT = 9200		ACF = NA				

12A	0	0	44	0	0	0	0
01A	0	0	29	0	0	0	0
02A	0	0	18	0	0	0	0
03A	0	0	41	0	0	0	0
04A	0	0	126	0	0	0	0
05A	0	0	401	0	0	0	0
06A	0	0	946	0	0	0	0
07A	0	1208	0	0	0	0	0
08A	0	837	0	0	0	0	0
09A	0	638	0	0	0	0	0
10A	0	555	0	0	0	0	0
11A	0	523	0	0	0	0	0
12P	0	566	0	0	0	0	0
01P	0	509	0	0	0	0	0
02P	0	538	0	0	0	0	0
03P	0	549	0	0	0	0	0
04P	0	603	0	0	0	0	0
05P	0	652	0	0	0	0	0
06P	0	450	0	0	0	0	0
07P	0	361	0	0	0	0	0
08P	0	288	0	0	0	0	0
09P	0	199	0	0	0	0	0
10P	0	137	0	0	0	0	0
11P	0	102	0	0	0	0	0
TOT	0	8715	1605	0	0	0	0

STATE OF CONNECTICUT
DEPARTMENT OF TRANSPORTATION
BUREAU OF POLICY AND PLANNING
PLANNING INVENTORY AND DATA

TRAFFIC RECORDER DATA

TOWN OF VERNON

ROUTE 84

DIRECTION E

EB ON RAMP FROM ROUTE 31 (RESERVOIR ROAD)

DAY	SUN	MON	TUE	WED	THU	FRI	SAT
DATE	0	06/25/2007	06/26/2007	0	0	0	0
TYPE							
HOUR							

2007 ADT = 2300 ACF = NA

12A	0	0	26	0	0	0	0
01A	0	0	12	0	0	0	0
02A	0	0	6	0	0	0	0
03A	0	0	11	0	0	0	0
04A	0	0	23	0	0	0	0
05A	0	50	0	0	0	0	0
06A	0	111	0	0	0	0	0
07A	0	171	0	0	0	0	0
08A	0	184	0	0	0	0	0
09A	0	144	0	0	0	0	0
10A	0	136	0	0	0	0	0
11A	0	132	0	0	0	0	0
12P	0	154	0	0	0	0	0
01P	0	143	0	0	0	0	0
02P	0	131	0	0	0	0	0
03P	0	177	0	0	0	0	0
04P	0	222	0	0	0	0	0
05P	0	235	0	0	0	0	0
06P	0	141	0	0	0	0	0
07P	0	106	0	0	0	0	0
08P	0	84	0	0	0	0	0
09P	0	82	0	0	0	0	0
10P	0	55	0	0	0	0	0
11P	0	28	0	0	0	0	0
TOT	0	2486	78	0	0	0	0

STATE OF CONNECTICUT
DEPARTMENT OF TRANSPORTATION
BUREAU OF POLICY AND PLANNING
PLANNING INVENTORY AND DATA

TRAFFIC RECORDER DATA

TOWN OF VERNON

ROUTE 84

DIRECTION E

EB OFF RAMP TO ROUTE 31 (EXIT 67)

DAY	SUN	MON	TUE	WED	THU	FRI	SAT
DATE	0	06/25/2007	06/26/2007	0	0	0	0
TYPE							
HOUR							

2007 ADT = 9100 ACF = NA

12A	0	0	94	0	0	0	0
01A	0	0	55	0	0	0	0
02A	0	0	33	0	0	0	0
03A	0	0	26	0	0	0	0
04A	0	0	47	0	0	0	0
05A	0	80	0	0	0	0	0
06A	0	245	0	0	0	0	0
07A	0	375	0	0	0	0	0
08A	0	450	0	0	0	0	0
09A	0	367	0	0	0	0	0
10A	0	390	0	0	0	0	0
11A	0	476	0	0	0	0	0
12P	0	556	0	0	0	0	0
01P	0	570	0	0	0	0	0
02P	0	663	0	0	0	0	0
03P	0	802	0	0	0	0	0
04P	0	1113	0	0	0	0	0
05P	0	1263	0	0	0	0	0
06P	0	828	0	0	0	0	0
07P	0	546	0	0	0	0	0
08P	0	505	0	0	0	0	0
09P	0	384	0	0	0	0	0
10P	0	244	0	0	0	0	0
11P	0	151	0	0	0	0	0
TOT	0	10008	255	0	0	0	0

STATE OF CONNECTICUT
DEPARTMENT OF TRANSPORTATION
BUREAU OF POLICY AND PLANNING
PLANNING INVENTORY AND DATA

TRAFFIC RECORDER DATA

TOWN OF VERNON

ROUTE 84

DIRECTION E

EB ON RAMP FROM DOBSON ROAD

DAY	SUN	MON	TUE	WED	THU	FRI	SAT
DATE	0	0	0	06/20/2007	06/21/2007	0	0
TYPE							
HOUR							

2007 ADT = 4200

ACF = NA

12A	0	0	0	0	26	0	0
01A	0	0	0	0	15	0	0
02A	0	0	0	0	11	0	0
03A	0	0	0	0	7	0	0
04A	0	0	0	0	12	0	0
05A	0	0	0	0	22	0	0
06A	0	0	0	0	68	0	0
07A	0	0	0	172	0	0	0
08A	0	0	0	185	0	0	0
09A	0	0	0	165	0	0	0
10A	0	0	0	203	0	0	0
11A	0	0	0	250	0	0	0
12P	0	0	0	277	0	0	0
01P	0	0	0	315	0	0	0
02P	0	0	0	311	0	0	0
03P	0	0	0	396	0	0	0
04P	0	0	0	523	0	0	0
05P	0	0	0	568	0	0	0
06P	0	0	0	357	0	0	0
07P	0	0	0	272	0	0	0
08P	0	0	0	258	0	0	0
09P	0	0	0	201	0	0	0
10P	0	0	0	89	0	0	0
11P	0	0	0	47	0	0	0
TOT	0	0	0	4589	161	0	0

STATE OF CONNECTICUT
DEPARTMENT OF TRANSPORTATION
BUREAU OF POLICY AND PLANNING
PLANNING INVENTORY AND DATA

TRAFFIC RECORDER DATA

TOWN OF VERNON	ROUTE 84							DIRECTION E
EB OFF RAMP TO ROUTES 30/83(EXITS 64 & 65)	SUN	MON	TUE	WED	THU	FRI	SAT	
DAY	0	0	0	06/20/2007	06/21/2007	0	0	
DATE								
TYPE								
HOUR								
	2007 ADT = 12900		ACF = NA					

12A	0	0	0	0	145	0	0	
01A	0	0	0	0	82	0	0	
02A	0	0	0	0	56	0	0	
03A	0	0	0	0	27	0	0	
04A	0	0	0	0	42	0	0	
05A	0	0	0	0	38	0	0	
06A	0	0	0	329	0	0	0	
07A	0	0	0	471	0	0	0	
08A	0	0	0	526	0	0	0	
09A	0	0	0	519	0	0	0	
10A	0	0	0	588	0	0	0	
11A	0	0	0	706	0	0	0	
12P	0	0	0	793	0	0	0	
01P	0	0	0	781	0	0	0	
02P	0	0	0	953	0	0	0	
03P	0	0	0	1230	0	0	0	
04P	0	0	0	1610	0	0	0	
05P	0	0	0	1737	0	0	0	
06P	0	0	0	1144	0	0	0	
07P	0	0	0	773	0	0	0	
08P	0	0	0	688	0	0	0	
09P	0	0	0	612	0	0	0	
10P	0	0	0	397	0	0	0	
11P	0	0	0	226	0	0	0	
TOT	0	0	0	14083	390	0	0	

STATE OF CONNECTICUT
DEPARTMENT OF TRANSPORTATION
BUREAU OF POLICY AND PLANNING
PLANNING INVENTORY AND DATA

TRAFFIC RECORDER DATA

TOWN OF VERNON	ROUTE 84							DIRECTION E
EB OFF RAMP TO ROUTE 30 (EXIT 65)	SUN	MON	TUE	WED	THU	FRI	SAT	
DAY	0	0	0	06/20/2007	06/21/2007	0	0	
DATE								
TYPE								
HOUR								
	2007 ADT = 4700		ACF = NA					

12A	0	0	0	0	33	0	0	
01A	0	0	0	0	26	0	0	
02A	0	0	0	0	12	0	0	
03A	0	0	0	0	7	0	0	
04A	0	0	0	0	16	0	0	
05A	0	0	0	0	8	0	0	
06A	0	0	0	70	0	0	0	
07A	0	0	0	140	0	0	0	
08A	0	0	0	178	0	0	0	
09A	0	0	0	219	0	0	0	
10A	0	0	0	223	0	0	0	
11A	0	0	0	296	0	0	0	
12P	0	0	0	314	0	0	0	
01P	0	0	0	330	0	0	0	
02P	0	0	0	362	0	0	0	
03P	0	0	0	480	0	0	0	
04P	0	0	0	605	0	0	0	
05P	0	0	0	633	0	0	0	
06P	0	0	0	410	0	0	0	
07P	0	0	0	310	0	0	0	
08P	0	0	0	250	0	0	0	
09P	0	0	0	207	0	0	0	
10P	0	0	0	127	0	0	0	
11P	0	0	0	72	0	0	0	
TOT	0	0	0	5226	102	0	0	

STATE OF CONNECTICUT
DEPARTMENT OF TRANSPORTATION
BUREAU OF POLICY AND PLANNING
PLANNING INVENTORY AND DATA

TRAFFIC RECORDER DATA

TOWN OF VERNON	ROUTE 84						DIRECTION E
EB OFF RAMP TO ROUTE 83 (EXIT 64)	SUN	MON	TUE	WED	THU	FRI	SAT
DAY							
DATE	0	0	0	06/20/2007	06/21/2007	0	0
TYPE							
HOUR							
	2007 ADT = 8200		ACF = NA				

12A	0	0	0	0	117	0	0
01A	0	0	0	0	55	0	0
02A	0	0	0	0	43	0	0
03A	0	0	0	0	22	0	0
04A	0	0	0	0	26	0	0
05A	0	0	0	0	28	0	0
06A	0	0	0	252	0	0	0
07A	0	0	0	334	0	0	0
08A	0	0	0	341	0	0	0
09A	0	0	0	307	0	0	0
10A	0	0	0	360	0	0	0
11A	0	0	0	421	0	0	0
12P	0	0	0	468	0	0	0
01P	0	0	0	461	0	0	0
02P	0	0	0	578	0	0	0
03P	0	0	0	760	0	0	0
04P	0	0	0	1005	0	0	0
05P	0	0	0	1105	0	0	0
06P	0	0	0	769	0	0	0
07P	0	0	0	467	0	0	0
08P	0	0	0	450	0	0	0
09P	0	0	0	405	0	0	0
10P	0	0	0	275	0	0	0
11P	0	0	0	161	0	0	0
TOT	0	0	0	8919	291	0	0

STATE OF CONNECTICUT
DEPARTMENT OF TRANSPORTATION
BUREAU OF POLICY AND PLANNING
PLANNING INVENTORY AND DATA

TRAFFIC RECORDER DATA

TOWN OF VERNON

ROUTE 84

DIRECTION W

WB ON RAMP FROM RT 30&83 (HARTFORD TPKE)

DAY	SUN	MON	TUE	WED	THU	FRI	SAT
DATE	0	0	0	06/20/2007	06/21/2007	0	0
TYPE							
HOUR							

2007 ADT = 10800

ACF = NA

12A	0	0	0	0	77	0	0
01A	0	0	0	0	39	0	0
02A	0	0	0	0	41	0	0
03A	0	0	0	0	39	0	0
04A	0	0	0	0	106	0	0
05A	0	0	0	0	203	0	0
06A	0	0	0	829	0	0	0
07A	0	0	0	1173	0	0	0
08A	0	0	0	950	0	0	0
09A	0	0	0	729	0	0	0
10A	0	0	0	641	0	0	0
11A	0	0	0	693	0	0	0
12P	0	0	0	695	0	0	0
01P	0	0	0	756	0	0	0
02P	0	0	0	691	0	0	0
03P	0	0	0	669	0	0	0
04P	0	0	0	739	0	0	0
05P	0	0	0	795	0	0	0
06P	0	0	0	623	0	0	0
07P	0	0	0	512	0	0	0
08P	0	0	0	521	0	0	0
09P	0	0	0	300	0	0	0
10P	0	0	0	237	0	0	0
11P	0	0	0	111	0	0	0
TOT	0	0	0	11664	505	0	0

STATE OF CONNECTICUT
DEPARTMENT OF TRANSPORTATION
BUREAU OF POLICY AND PLANNING
PLANNING INVENTORY AND DATA

TRAFFIC RECORDER DATA

TOWN OF VERNON

ROUTE 84

DIRECTION W

WB OFF RAMP TO KELLEY ROAD (EXIT 64)

DAY	SUN	MON	TUE	WED	THU	FRI	SAT
DATE	0	0	0	06/20/2007	06/21/2007	0	0
TYPE							
HOUR							

2007 ADT = 2200

ACF = NA

12A	0	0	0	0	6	0	0
01A	0	0	0	0	5	0	0
02A	0	0	0	0	6	0	0
03A	0	0	0	0	4	0	0
04A	0	0	0	0	13	0	0
05A	0	0	0	0	31	0	0
06A	0	0	0	0	49	0	0
07A	0	0	0	267	0	0	0
08A	0	0	0	232	0	0	0
09A	0	0	0	133	0	0	0
10A	0	0	0	151	0	0	0
11A	0	0	0	152	0	0	0
12P	0	0	0	172	0	0	0
01P	0	0	0	152	0	0	0
02P	0	0	0	144	0	0	0
03P	0	0	0	166	0	0	0
04P	0	0	0	206	0	0	0
05P	0	0	0	174	0	0	0
06P	0	0	0	132	0	0	0
07P	0	0	0	105	0	0	0
08P	0	0	0	60	0	0	0
09P	0	0	0	41	0	0	0
10P	0	0	0	28	0	0	0
11P	0	0	0	25	0	0	0
TOT	0	0	0	2340	114	0	0

STATE OF CONNECTICUT
DEPARTMENT OF TRANSPORTATION
BUREAU OF POLICY AND PLANNING
PLANNING INVENTORY AND DATA

TRAFFIC RECORDER DATA

TOWN OF VERNON	ROUTE 84						DIRECTION E
EB HOV OFF RAMP TO ROUTE 30(HARTFORD TPKE)	SUN	MON	TUE	WED	THU	FRI	SAT
DAY							
DATE	0	0	0	06/20/2007	06/21/2007	0	0
TYPE							
HOUR							
	2007 ADT = 400		ACF = NA				

12A	0	0	0	0	3	0	0
01A	0	0	0	0	1	0	0
02A	0	0	0	0	1	0	0
03A	0	0	0	0	0	0	0
04A	0	0	0	0	0	0	0
05A	0	0	0	0	0	0	0
06A	0	0	0	0	3	0	0
07A	0	0	0	3	0	0	0
08A	0	0	0	5	0	0	0
09A	0	0	0	3	0	0	0
10A	0	0	0	9	0	0	0
11A	0	0	0	21	0	0	0
12P	0	0	0	10	0	0	0
01P	0	0	0	13	0	0	0
02P	0	0	0	21	0	0	0
03P	0	0	0	50	0	0	0
04P	0	0	0	94	0	0	0
05P	0	0	0	99	0	0	0
06P	0	0	0	38	0	0	0
07P	0	0	0	28	0	0	0
08P	0	0	0	12	0	0	0
09P	0	0	0	22	0	0	0
10P	0	0	0	8	0	0	0
11P	0	0	0	6	0	0	0
TOT	0	0	0	442	8	0	0

STATE OF CONNECTICUT
DEPARTMENT OF TRANSPORTATION
BUREAU OF POLICY AND PLANNING
PLANNING INVENTORY AND DATA

TRAFFIC RECORDER DATA

TOWN OF VERNON

ROUTE 84

DIRECTION W

WB HOV ON RAMP FROM RTE 30 (HARTFORD TPKE)

DAY	SUN	MON	TUE	WED	THU	FRI	SAT
DATE	0	0	0	06/20/2007	06/21/2007	0	0
TYPE							
HOUR							

2007 ADT = 300

ACF = NA

12A	0	0	0	0	0	0	0
01A	0	0	0	0	0	0	0
02A	0	0	0	0	1	0	0
03A	0	0	0	0	0	0	0
04A	0	0	0	0	0	0	0
05A	0	0	0	0	2	0	0
06A	0	0	0	0	26	0	0
07A	0	0	0	92	0	0	0
08A	0	0	0	48	0	0	0
09A	0	0	0	13	0	0	0
10A	0	0	0	15	0	0	0
11A	0	0	0	5	0	0	0
12P	0	0	0	23	0	0	0
01P	0	0	0	25	0	0	0
02P	0	0	0	4	0	0	0
03P	0	0	0	13	0	0	0
04P	0	0	0	16	0	0	0
05P	0	0	0	16	0	0	0
06P	0	0	0	12	0	0	0
07P	0	0	0	4	0	0	0
08P	0	0	0	7	0	0	0
09P	0	0	0	5	0	0	0
10P	0	0	0	1	0	0	0
11P	0	0	0	2	0	0	0
TOT	0	0	0	301	29	0	0

STATE OF CONNECTICUT
DEPARTMENT OF TRANSPORTATION
BUREAU OF POLICY AND PLANNING
PLANNING INVENTORY AND DATA

TRAFFIC RECORDER DATA

TOWN OF VERNON

ROUTE 84

DIRECTION E

(EB HOV LA) EAST OF HOV OFF RAMP TO RTE 30

DAY	SUN	MON	TUE	WED	THU	FRI	SAT
DATE	0	07/16/2007	07/17/2007	07/18/2007	0	0	0
TYPE							
HOUR							

2007 ADT = 1300 ACF = NA

12A	0	0	7	8	0	0	0
01A	0	0	1	3	0	0	0
02A	0	0	3	0	0	0	0
03A	0	1	0	0	0	0	0
04A	0	7	0	0	0	0	0
05A	0	7	5	0	0	0	0
06A	0	15	17	0	0	0	0
07A	0	30	21	0	0	0	0
08A	0	36	33	0	0	0	0
09A	0	48	46	0	0	0	0
10A	0	48	32	0	0	0	0
11A	0	71	40	0	0	0	0
12P	0	91	68	0	0	0	0
01P	0	79	60	0	0	0	0
02P	0	93	73	0	0	0	0
03P	0	157	139	0	0	0	0
04P	0	288	310	0	0	0	0
05P	0	219	352	0	0	0	0
06P	0	88	99	0	0	0	0
07P	0	43	36	0	0	0	0
08P	0	27	38	0	0	0	0
09P	0	28	31	0	0	0	0
10P	0	18	14	0	0	0	0
11P	0	13	12	0	0	0	0
TOT	0	1407	1437	11	0	0	0

STATE OF CONNECTICUT
DEPARTMENT OF TRANSPORTATION
BUREAU OF POLICY AND PLANNING
PLANNING INVENTORY AND DATA

TRAFFIC RECORDER DATA

TOWN OF VERNON	ROUTE 84						DIRECTION W
(WB HOV LA)EAST OF HOV ON RAMP FROM RTE 30	SUN	MON	TUE	WED	THU	FRI	SAT
DAY	0	07/16/2007	07/17/2007	07/18/2007	0	0	0
DATE							
TYPE							
HOUR							
	2007 ADT = 1500		ACF = NA				

12A	0	0	10	5	0	0	0
01A	0	0	5	4	0	0	0
02A	0	0	2	4	0	0	0
03A	0	1	0	0	0	0	0
04A	0	2	0	0	0	0	0
05A	0	28	19	0	0	0	0
06A	0	101	91	0	0	0	0
07A	0	247	238	0	0	0	0
08A	0	178	328	0	0	0	0
09A	0	87	137	0	0	0	0
10A	0	107	71	0	0	0	0
11A	0	115	77	0	0	0	0
12P	0	104	83	0	0	0	0
01P	0	107	66	0	0	0	0
02P	0	102	85	0	0	0	0
03P	0	131	77	0	0	0	0
04P	0	113	82	0	0	0	0
05P	0	97	84	0	0	0	0
06P	0	66	51	0	0	0	0
07P	0	44	35	0	0	0	0
08P	0	46	28	0	0	0	0
09P	0	26	22	0	0	0	0
10P	0	9	9	0	0	0	0
11P	0	9	6	0	0	0	0
TOT	0	1720	1606	13	0	0	0

STATE OF CONNECTICUT
DEPARTMENT OF TRANSPORTATION
BUREAU OF POLICY AND PLANNING
PLANNING INVENTORY AND DATA

TRAFFIC RECORDER DATA

TOWN OF TOLLAND	ROUTE 84						DIRECTION W
WB OFF RAMP TO RTE 31 (X67 RESERVIOR RD)	SUN	MON	TUE	WED	THU	FRI	SAT
DAY	0	06/03/2013	06/04/2013	06/05/2013	0	0	0
DATE							
TYPE							
HOUR							
	2013 ADT = 2900	ACF = NA					

12A	0	0	30	33	0	0	0
01A	0	0	18	19	0	0	0
02A	0	0	7	9	0	0	0
03A	0	0	17	9	0	0	0
04A	0	0	23	21	0	0	0
05A	0	43	67	0	0	0	0
06A	0	167	177	0	0	0	0
07A	0	254	254	0	0	0	0
08A	0	218	216	0	0	0	0
09A	0	161	156	0	0	0	0
10A	0	146	139	0	0	0	0
11A	0	154	145	0	0	0	0
12P	0	182	157	0	0	0	0
01P	0	164	170	0	0	0	0
02P	0	191	160	0	0	0	0
03P	0	204	226	0	0	0	0
04P	0	216	242	0	0	0	0
05P	0	282	286	0	0	0	0
06P	0	189	187	0	0	0	0
07P	0	160	145	0	0	0	0
08P	0	92	143	0	0	0	0
09P	0	78	102	0	0	0	0
10P	0	71	65	0	0	0	0
11P	0	35	36	0	0	0	0
TOT	0	3007	3168	91	0	0	0

STATE OF CONNECTICUT
DEPARTMENT OF TRANSPORTATION
BUREAU OF POLICY AND PLANNING
PLANNING INVENTORY AND DATA

TRAFFIC RECORDER DATA

TOWN OF TOLLAND	ROUTE 84						DIRECTION E
EB ON RAMP FROM ROUTE 31 (RESERVIOR RD)	SUN	MON	TUE	WED	THU	FRI	SAT
DAY	0	06/03/2013	06/04/2013	06/05/2013	0	0	0
DATE							
TYPE							
HOUR							
	2013 ADT = 2400	ACF = NA					

12A	0	0	21	16	0	0	0
01A	0	0	12	13	0	0	0
02A	0	0	18	12	0	0	0
03A	0	0	9	8	0	0	0
04A	0	0	31	18	0	0	0
05A	0	72	78	0	0	0	0
06A	0	132	135	0	0	0	0
07A	0	193	184	0	0	0	0
08A	0	173	214	0	0	0	0
09A	0	158	162	0	0	0	0
10A	0	120	156	0	0	0	0
11A	0	152	142	0	0	0	0
12P	0	139	139	0	0	0	0
01P	0	144	144	0	0	0	0
02P	0	138	156	0	0	0	0
03P	0	159	192	0	0	0	0
04P	0	195	202	0	0	0	0
05P	0	208	215	0	0	0	0
06P	0	143	153	0	0	0	0
07P	0	123	116	0	0	0	0
08P	0	92	104	0	0	0	0
09P	0	75	87	0	0	0	0
10P	0	38	46	0	0	0	0
11P	0	34	28	0	0	0	0
TOT	0	2488	2744	67	0	0	0

STATE OF CONNECTICUT
DEPARTMENT OF TRANSPORTATION
BUREAU OF POLICY AND PLANNING
PLANNING INVENTORY AND DATA

TRAFFIC RECORDER DATA

TOWN OF TOLLAND	ROUTE 84						DIRECTION W
WB OFF RAMP TO RT 195 (EXIT 68 MERROW RD)	SUN	MON	TUE	WED	THU	FRI	SAT
DAY	0	06/03/2013	06/04/2013	06/05/2013	0	0	0
DATE							
TYPE							
HOUR							
	2013 ADT = 1500	ACF = NA					

12A	0	0	8	14	0	0	0
01A	0	0	3	4	0	0	0
02A	0	0	6	5	0	0	0
03A	0	0	3	7	0	0	0
04A	0	0	11	17	0	0	0
05A	0	0	46	40	0	0	0
06A	0	72	92	0	0	0	0
07A	0	100	133	0	0	0	0
08A	0	113	137	0	0	0	0
09A	0	95	103	0	0	0	0
10A	0	110	92	0	0	0	0
11A	0	100	78	0	0	0	0
12P	0	101	108	0	0	0	0
01P	0	101	67	0	0	0	0
02P	0	109	80	0	0	0	0
03P	0	104	88	0	0	0	0
04P	0	123	106	0	0	0	0
05P	0	121	126	0	0	0	0
06P	0	99	96	0	0	0	0
07P	0	74	86	0	0	0	0
08P	0	57	56	0	0	0	0
09P	0	37	30	0	0	0	0
10P	0	23	35	0	0	0	0
11P	0	14	13	0	0	0	0
TOT	0	1553	1603	87	0	0	0

STATE OF CONNECTICUT
DEPARTMENT OF TRANSPORTATION
BUREAU OF POLICY AND PLANNING
PLANNING INVENTORY AND DATA

TRAFFIC RECORDER DATA

TOWN OF TOLLAND	ROUTE 84						DIRECTION W
WB ON RAMP FROM ROUTE 195 (MERROW ROAD)	SUN	MON	TUE	WED	THU	FRI	SAT
DAY	0	06/03/2013	06/04/2013	06/05/2013	0	0	0
DATE							
TYPE							
HOUR							
	2013 ADT = 7600		ACF = NA				

12A	0	0	43	56	0	0	0
01A	0	0	22	24	0	0	0
02A	0	0	14	12	0	0	0
03A	0	0	23	17	0	0	0
04A	0	0	58	62	0	0	0
05A	0	0	195	201	0	0	0
06A	0	575	603	0	0	0	0
07A	0	867	964	0	0	0	0
08A	0	653	674	0	0	0	0
09A	0	421	445	0	0	0	0
10A	0	375	378	0	0	0	0
11A	0	375	392	0	0	0	0
12P	0	452	446	0	0	0	0
01P	0	446	464	0	0	0	0
02P	0	515	489	0	0	0	0
03P	0	584	590	0	0	0	0
04P	0	648	695	0	0	0	0
05P	0	673	733	0	0	0	0
06P	0	397	399	0	0	0	0
07P	0	302	338	0	0	0	0
08P	0	184	271	0	0	0	0
09P	0	118	165	0	0	0	0
10P	0	89	88	0	0	0	0
11P	0	71	63	0	0	0	0
TOT	0	7745	8552	372	0	0	0

STATE OF CONNECTICUT
DEPARTMENT OF TRANSPORTATION
BUREAU OF POLICY AND PLANNING
PLANNING INVENTORY AND DATA

TRAFFIC RECORDER DATA

TOWN OF TOLLAND	ROUTE 84						DIRECTION E
EB OFF RAMP TO ROUTE 195 (EXIT 68)	SUN	MON	TUE	WED	THU	FRI	SAT
DAY	0	06/03/2013	06/04/2013	06/05/2013	0	0	0
DATE							
TYPE							
HOUR							
	2013 ADT = 8400		ACF = NA				

12A	0	0	54	64	0	0	0
01A	0	0	21	36	0	0	0
02A	0	0	16	22	0	0	0
03A	0	0	15	12	0	0	0
04A	0	0	21	22	0	0	0
05A	0	0	74	88	0	0	0
06A	0	290	270	0	0	0	0
07A	0	548	551	0	0	0	0
08A	0	598	616	0	0	0	0
09A	0	461	465	0	0	0	0
10A	0	409	403	0	0	0	0
11A	0	413	422	0	0	0	0
12P	0	460	452	0	0	0	0
01P	0	482	480	0	0	0	0
02P	0	561	565	0	0	0	0
03P	0	693	687	0	0	0	0
04P	0	962	931	0	0	0	0
05P	0	1065	1056	0	0	0	0
06P	0	681	679	0	0	0	0
07P	0	480	484	0	0	0	0
08P	0	414	404	0	0	0	0
09P	0	282	290	0	0	0	0
10P	0	174	195	0	0	0	0
11P	0	102	104	0	0	0	0
TOT	0	9075	9255	244	0	0	0

STATE OF CONNECTICUT
DEPARTMENT OF TRANSPORTATION
BUREAU OF POLICY AND PLANNING
PLANNING INVENTORY AND DATA

TRAFFIC RECORDER DATA

TOWN OF TOLLAND	ROUTE 84						DIRECTION E
EB ON RAMP FROM ROUTE 195 (MERROW ROAD)	SUN	MON	TUE	WED	THU	FRI	SAT
DAY	0	06/03/2013	06/04/2013	06/05/2013	0	0	0
DATE							
TYPE							
HOUR							
	2013 ADT = 1700	ACF = NA					

12A	0	0	9	10	0	0	0
01A	0	0	8	11	0	0	0
02A	0	0	2	9	0	0	0
03A	0	0	4	1	0	0	0
04A	0	0	13	15	0	0	0
05A	0	0	39	39	0	0	0
06A	0	43	45	0	0	0	0
07A	0	72	66	0	0	0	0
08A	0	60	79	0	0	0	0
09A	0	106	91	0	0	0	0
10A	0	84	79	0	0	0	0
11A	0	97	118	0	0	0	0
12P	0	117	127	0	0	0	0
01P	0	106	99	0	0	0	0
02P	0	125	125	0	0	0	0
03P	0	150	142	0	0	0	0
04P	0	188	162	0	0	0	0
05P	0	207	206	0	0	0	0
06P	0	142	176	0	0	0	0
07P	0	111	102	0	0	0	0
08P	0	89	94	0	0	0	0
09P	0	35	68	0	0	0	0
10P	0	20	29	0	0	0	0
11P	0	17	10	0	0	0	0
TOT	0	1769	1893	85	0	0	0

STATE OF CONNECTICUT
DEPARTMENT OF TRANSPORTATION
BUREAU OF POLICY AND PLANNING
PLANNING INVENTORY AND DATA

TRAFFIC RECORDER DATA

TOWN OF TOLLAND

ROUTE 84

DIRECTION W

WB ON RAMP FROM ROUTE 74(TOLLAND STAGE RD)

DAY	SUN	MON	TUE	WED	THU	FRI	SAT
DATE	0	0	06/04/2013	06/05/2013	06/06/2013	0	0
TYPE							
HOUR							

2013 ADT = 4000 ACF = NA

12A	0	0	0	20	12	0	0
01A	0	0	0	13	9	0	0
02A	0	0	0	10	8	0	0
03A	0	0	0	16	15	0	0
04A	0	0	0	39	42	0	0
05A	0	0	0	201	162	0	0
06A	0	0	466	428	0	0	0
07A	0	0	550	591	0	0	0
08A	0	0	451	448	0	0	0
09A	0	0	271	281	0	0	0
10A	0	0	255	275	0	0	0
11A	0	0	193	208	0	0	0
12P	0	0	211	225	0	0	0
01P	0	0	189	210	0	0	0
02P	0	0	202	233	0	0	0
03P	0	0	240	239	0	0	0
04P	0	0	254	252	0	0	0
05P	0	0	256	255	0	0	0
06P	0	0	179	168	0	0	0
07P	0	0	117	141	0	0	0
08P	0	0	91	113	0	0	0
09P	0	0	68	64	0	0	0
10P	0	0	51	46	0	0	0
11P	0	0	20	21	0	0	0
TOT	0	0	4064	4497	248	0	0

STATE OF CONNECTICUT
DEPARTMENT OF TRANSPORTATION
BUREAU OF POLICY AND PLANNING
PLANNING INVENTORY AND DATA

TRAFFIC RECORDER DATA

TOWN OF TOLLAND	ROUTE 84						DIRECTION W
WB OFF RAMP TO ROUTE 74 (EXIT 69)	SUN	MON	TUE	WED	THU	FRI	SAT
DAY	0	0	06/04/2013	06/05/2013	06/06/2013	0	0
DATE							
TYPE							
HOUR							
	2013 ADT = 500		ACF = NA				

12A	0	0	0	4	5	0	0
01A	0	0	0	5	0	0	0
02A	0	0	0	4	4	0	0
03A	0	0	0	4	5	0	0
04A	0	0	0	0	3	0	0
05A	0	0	0	18	5	0	0
06A	0	0	44	40	0	0	0
07A	0	0	33	37	0	0	0
08A	0	0	34	35	0	0	0
09A	0	0	21	24	0	0	0
10A	0	0	21	26	0	0	0
11A	0	0	23	24	0	0	0
12P	0	0	25	23	0	0	0
01P	0	0	28	29	0	0	0
02P	0	0	26	30	0	0	0
03P	0	0	32	35	0	0	0
04P	0	0	39	45	0	0	0
05P	0	0	55	50	0	0	0
06P	0	0	45	42	0	0	0
07P	0	0	26	28	0	0	0
08P	0	0	15	11	0	0	0
09P	0	0	15	11	0	0	0
10P	0	0	17	22	0	0	0
11P	0	0	9	2	0	0	0
TOT	0	0	508	549	22	0	0

STATE OF CONNECTICUT
DEPARTMENT OF TRANSPORTATION
BUREAU OF POLICY AND PLANNING
PLANNING INVENTORY AND DATA

TRAFFIC RECORDER DATA

TOWN OF TOLLAND	ROUTE 84						DIRECTION E
EB OFF RAMP TO ROUTE 74 (EXIT 69)	SUN	MON	TUE	WED	THU	FRI	SAT
DAY	0	0	06/04/2013	06/05/2013	06/06/2013	0	0
DATE							
TYPE							
HOUR							
	2013 ADT = 3800		ACF = NA				

12A	0	0	0	33	29	0	0
01A	0	0	0	21	24	0	0
02A	0	0	0	10	10	0	0
03A	0	0	0	7	7	0	0
04A	0	0	0	10	20	0	0
05A	0	0	0	67	55	0	0
06A	0	0	131	138	0	0	0
07A	0	0	161	175	0	0	0
08A	0	0	151	171	0	0	0
09A	0	0	165	190	0	0	0
10A	0	0	169	182	0	0	0
11A	0	0	178	162	0	0	0
12P	0	0	188	193	0	0	0
01P	0	0	199	160	0	0	0
02P	0	0	264	278	0	0	0
03P	0	0	390	321	0	0	0
04P	0	0	490	483	0	0	0
05P	0	0	471	494	0	0	0
06P	0	0	356	329	0	0	0
07P	0	0	212	231	0	0	0
08P	0	0	211	207	0	0	0
09P	0	0	150	164	0	0	0
10P	0	0	93	93	0	0	0
11P	0	0	45	63	0	0	0
TOT	0	0	4024	4182	145	0	0

STATE OF CONNECTICUT
 DEPARTMENT OF TRANSPORTATION
 BUREAU OF POLICY AND PLANNING
 PLANNING INVENTORY AND DATA

TRAFFIC RECORDER DATA

TOWN OF TOLLAND	ROUTE 84						DIRECTION E
EB ON RAMP FROM ROUTE 74(TOLLAND STAGE RD)	SUN	MON	TUE	WED	THU	FRI	SAT
DAY	0	0	06/04/2013	06/05/2013	06/06/2013	0	0
DATE							
TYPE							
HOUR							
	2013 ADT = 500		ACF = NA				

12A	0	0	0	1	10	0	0
01A	0	0	0	6	1	0	0
02A	0	0	0	1	0	0	0
03A	0	0	0	1	3	0	0
04A	0	0	0	5	7	0	0
05A	0	0	0	15	21	0	0
06A	0	0	34	34	0	0	0
07A	0	0	40	36	0	0	0
08A	0	0	39	35	0	0	0
09A	0	0	13	21	0	0	0
10A	0	0	11	22	0	0	0
11A	0	0	27	15	0	0	0
12P	0	0	24	26	0	0	0
01P	0	0	30	26	0	0	0
02P	0	0	29	37	0	0	0
03P	0	0	35	39	0	0	0
04P	0	0	45	51	0	0	0
05P	0	0	37	43	0	0	0
06P	0	0	28	40	0	0	0
07P	0	0	31	45	0	0	0
08P	0	0	20	24	0	0	0
09P	0	0	17	10	0	0	0
10P	0	0	14	12	0	0	0
11P	0	0	16	6	0	0	0
TOT	0	0	490	551	42	0	0

STATE OF CONNECTICUT
DEPARTMENT OF TRANSPORTATION
BUREAU OF POLICY AND PLANNING
PLANNING INVENTORY AND DATA

TRAFFIC RECORDER DATA

TOWN OF THOMASTON	ROUTE 8							DIRECTION S
SB ON RAMP FROM ROUTE 254 (WATERBURY RD)	SUN	MON	TUE	WED	THU	FRI	SAT	
DAY	0	07/19/2010	07/20/2010	0	0	0	0	
DATE								
TYPE								
HOUR								
	2010 ADT = 4600		ACF = NA					

12A	0	0	15	0	0	0	0	
01A	0	0	13	0	0	0	0	
02A	0	0	9	0	0	0	0	
03A	0	0	16	0	0	0	0	
04A	0	65	55	0	0	0	0	
05A	0	195	0	0	0	0	0	
06A	0	404	0	0	0	0	0	
07A	0	561	0	0	0	0	0	
08A	0	436	0	0	0	0	0	
09A	0	323	0	0	0	0	0	
10A	0	278	0	0	0	0	0	
11A	0	245	0	0	0	0	0	
12P	0	284	0	0	0	0	0	
01P	0	261	0	0	0	0	0	
02P	0	284	0	0	0	0	0	
03P	0	304	0	0	0	0	0	
04P	0	336	0	0	0	0	0	
05P	0	287	0	0	0	0	0	
06P	0	217	0	0	0	0	0	
07P	0	135	0	0	0	0	0	
08P	0	104	0	0	0	0	0	
09P	0	89	0	0	0	0	0	
10P	0	74	0	0	0	0	0	
11P	0	52	0	0	0	0	0	
TOT	0	4934	108	0	0	0	0	

STATE OF CONNECTICUT
DEPARTMENT OF TRANSPORTATION
BUREAU OF POLICY AND PLANNING
PLANNING INVENTORY AND DATA

TRAFFIC RECORDER DATA

TOWN OF THOMASTON	ROUTE 8							DIRECTION S
SB OFF RAMP TO ROUTE 254 (EXIT 38)	SUN	MON	TUE	WED	THU	FRI	SAT	
DAY	0	07/19/2010	07/20/2010	0	0	0	0	
DATE								
TYPE								
HOUR								
	2010 ADT = 2600		ACF = NA					

12A	0	0	12	0	0	0	0	
01A	0	0	3	0	0	0	0	
02A	0	0	3	0	0	0	0	
03A	0	0	5	0	0	0	0	
04A	0	20	0	0	0	0	0	
05A	0	85	0	0	0	0	0	
06A	0	180	0	0	0	0	0	
07A	0	284	0	0	0	0	0	
08A	0	227	0	0	0	0	0	
09A	0	158	0	0	0	0	0	
10A	0	111	0	0	0	0	0	
11A	0	141	0	0	0	0	0	
12P	0	182	0	0	0	0	0	
01P	0	177	0	0	0	0	0	
02P	0	141	0	0	0	0	0	
03P	0	184	0	0	0	0	0	
04P	0	230	0	0	0	0	0	
05P	0	257	0	0	0	0	0	
06P	0	167	0	0	0	0	0	
07P	0	82	0	0	0	0	0	
08P	0	80	0	0	0	0	0	
09P	0	68	0	0	0	0	0	
10P	0	50	0	0	0	0	0	
11P	0	15	0	0	0	0	0	
TOT	0	2839	23	0	0	0	0	

STATE OF CONNECTICUT
DEPARTMENT OF TRANSPORTATION
BUREAU OF POLICY AND PLANNING
PLANNING INVENTORY AND DATA

TRAFFIC RECORDER DATA

TOWN OF THOMASTON

ROUTE 8

DIRECTION N

NB OFF RAMP TO RT 254 (X38 WATERBURY RD)

DAY	SUN	MON	TUE	WED	THU	FRI	SAT
DATE	0	07/19/2010	07/20/2010	0	0	0	0
TYPE							
HOUR							

2010 ADT = 4500 ACF = NA

12A	0	0	51	0	0	0	0
01A	0	0	20	0	0	0	0
02A	0	14	0	0	0	0	0
03A	0	10	0	0	0	0	0
04A	0	17	0	0	0	0	0
05A	0	74	0	0	0	0	0
06A	0	194	0	0	0	0	0
07A	0	260	0	0	0	0	0
08A	0	247	0	0	0	0	0
09A	0	225	0	0	0	0	0
10A	0	187	0	0	0	0	0
11A	0	227	0	0	0	0	0
12P	0	285	0	0	0	0	0
01P	0	257	0	0	0	0	0
02P	0	282	0	0	0	0	0
03P	0	410	0	0	0	0	0
04P	0	531	0	0	0	0	0
05P	0	532	0	0	0	0	0
06P	0	383	0	0	0	0	0
07P	0	253	0	0	0	0	0
08P	0	159	0	0	0	0	0
09P	0	112	0	0	0	0	0
10P	0	118	0	0	0	0	0
11P	0	64	0	0	0	0	0
TOT	0	4841	71	0	0	0	0

STATE OF CONNECTICUT
DEPARTMENT OF TRANSPORTATION
BUREAU OF POLICY AND PLANNING
PLANNING INVENTORY AND DATA

TRAFFIC RECORDER DATA

TOWN OF THOMASTON		ROUTE 8						DIRECTION N
NB ON RAMP FROM US 6 (PINE HILL RD)		SUN	MON	TUE	WED	THU	FRI	SAT
DAY	DATE	0	07/19/2010	07/20/2010	0	0	0	0
TYPE	HOUR	2010 ADT = 2300		ACF = NA				

12A		0	0	9	0	0	0	0
01A		0	0	3	0	0	0	0
02A		0	4	0	0	0	0	0
03A		0	3	0	0	0	0	0
04A		0	25	0	0	0	0	0
05A		0	51	0	0	0	0	0
06A		0	102	0	0	0	0	0
07A		0	173	0	0	0	0	0
08A		0	165	0	0	0	0	0
09A		0	123	0	0	0	0	0
10A		0	134	0	0	0	0	0
11A		0	136	0	0	0	0	0
12P		0	123	0	0	0	0	0
01P		0	146	0	0	0	0	0
02P		0	157	0	0	0	0	0
03P		0	222	0	0	0	0	0
04P		0	236	0	0	0	0	0
05P		0	223	0	0	0	0	0
06P		0	128	0	0	0	0	0
07P		0	93	0	0	0	0	0
08P		0	80	0	0	0	0	0
09P		0	58	0	0	0	0	0
10P		0	32	0	0	0	0	0
11P		0	28	0	0	0	0	0
TOT		0	2442	12	0	0	0	0

STATE OF CONNECTICUT
 DEPARTMENT OF TRANSPORTATION
 BUREAU OF POLICY AND PLANNING
 PLANNING INVENTORY AND DATA

TRAFFIC RECORDER DATA

TOWN OF THOMASTON

ROUTE 8

DIRECTION S

SB ON RAMP FROM ROUTE 222 (EAST MAIN ST)

DAY	SUN	MON	TUE	WED	THU	FRI	SAT
DATE	0	07/19/2010	07/20/2010	0	0	0	0
TYPE							
HOUR							

2010 ADT = 4700 ACF = NA

12A	0	0	29	0	0	0	0
01A	0	0	17	0	0	0	0
02A	0	0	17	0	0	0	0
03A	0	0	34	0	0	0	0
04A	0	68	0	0	0	0	0
05A	0	215	0	0	0	0	0
06A	0	417	0	0	0	0	0
07A	0	595	0	0	0	0	0
08A	0	426	0	0	0	0	0
09A	0	287	0	0	0	0	0
10A	0	217	0	0	0	0	0
11A	0	220	0	0	0	0	0
12P	0	268	0	0	0	0	0
01P	0	255	0	0	0	0	0
02P	0	249	0	0	0	0	0
03P	0	332	0	0	0	0	0
04P	0	334	0	0	0	0	0
05P	0	403	0	0	0	0	0
06P	0	213	0	0	0	0	0
07P	0	160	0	0	0	0	0
08P	0	107	0	0	0	0	0
09P	0	101	0	0	0	0	0
10P	0	125	0	0	0	0	0
11P	0	69	0	0	0	0	0
TOT	0	5061	97	0	0	0	0

STATE OF CONNECTICUT
DEPARTMENT OF TRANSPORTATION
BUREAU OF POLICY AND PLANNING
PLANNING INVENTORY AND DATA

TRAFFIC RECORDER DATA

TOWN OF THOMASTON	ROUTE 8							DIRECTION S
SB OFF RAMP TO ROUTE 222 (EXIT 39)	SUN	MON	TUE	WED	THU	FRI	SAT	
DAY	0	07/19/2010	07/20/2010	0	0	0	0	
DATE								
TYPE								
HOUR								
	2010 ADT = 1600		ACF = NA					

12A	0	0	13	0	0	0	0	
01A	0	0	8	0	0	0	0	
02A	0	0	5	0	0	0	0	
03A	0	0	14	0	0	0	0	
04A	0	13	0	0	0	0	0	
05A	0	38	0	0	0	0	0	
06A	0	88	0	0	0	0	0	
07A	0	129	0	0	0	0	0	
08A	0	84	0	0	0	0	0	
09A	0	81	0	0	0	0	0	
10A	0	82	0	0	0	0	0	
11A	0	76	0	0	0	0	0	
12P	0	93	0	0	0	0	0	
01P	0	93	0	0	0	0	0	
02P	0	117	0	0	0	0	0	
03P	0	156	0	0	0	0	0	
04P	0	154	0	0	0	0	0	
05P	0	124	0	0	0	0	0	
06P	0	86	0	0	0	0	0	
07P	0	72	0	0	0	0	0	
08P	0	70	0	0	0	0	0	
09P	0	66	0	0	0	0	0	
10P	0	36	0	0	0	0	0	
11P	0	23	0	0	0	0	0	
TOT	0	1681	40	0	0	0	0	

STATE OF CONNECTICUT
DEPARTMENT OF TRANSPORTATION
BUREAU OF POLICY AND PLANNING
PLANNING INVENTORY AND DATA

TRAFFIC RECORDER DATA

TOWN OF THOMASTON		ROUTE 8						DIRECTION N
NB OFF RAMP TO US6 (EXIT 39 EAST MAIN ST)		SUN	MON	TUE	WED	THU	FRI	SAT
DAY	DATE	0	07/19/2010	07/20/2010	0	0	0	0
TYPE	HOUR	2010 ADT = 4400		ACF = NA				

12A		0	0	45	0	0	0	0
01A		0	0	14	0	0	0	0
02A		0	12	0	0	0	0	0
03A		0	10	0	0	0	0	0
04A		0	27	0	0	0	0	0
05A		0	65	0	0	0	0	0
06A		0	222	0	0	0	0	0
07A		0	267	0	0	0	0	0
08A		0	273	0	0	0	0	0
09A		0	216	0	0	0	0	0
10A		0	224	0	0	0	0	0
11A		0	214	0	0	0	0	0
12P		0	205	0	0	0	0	0
01P		0	235	0	0	0	0	0
02P		0	333	0	0	0	0	0
03P		0	404	0	0	0	0	0
04P		0	511	0	0	0	0	0
05P		0	498	0	0	0	0	0
06P		0	311	0	0	0	0	0
07P		0	207	0	0	0	0	0
08P		0	162	0	0	0	0	0
09P		0	138	0	0	0	0	0
10P		0	137	0	0	0	0	0
11P		0	78	0	0	0	0	0
TOT		0	4749	59	0	0	0	0

STATE OF CONNECTICUT
 DEPARTMENT OF TRANSPORTATION
 BUREAU OF POLICY AND PLANNING
 PLANNING INVENTORY AND DATA

TRAFFIC RECORDER DATA

TOWN OF THOMASTON		ROUTE 8						DIRECTION N
NB ON RAMP FROM US 6 (EAST MAIN STREET)								
DAY	SUN	MON	TUE	WED	THU	FRI	SAT	
DATE	0	07/19/2010	07/20/2010	0	0	0	0	
TYPE								
HOUR								
	2010 ADT = 1900		ACF = NA					

12A	0	0	10	0	0	0	0	
01A	0	0	9	0	0	0	0	
02A	0	13	0	0	0	0	0	
03A	0	10	0	0	0	0	0	
04A	0	15	0	0	0	0	0	
05A	0	46	0	0	0	0	0	
06A	0	110	0	0	0	0	0	
07A	0	168	0	0	0	0	0	
08A	0	153	0	0	0	0	0	
09A	0	112	0	0	0	0	0	
10A	0	100	0	0	0	0	0	
11A	0	103	0	0	0	0	0	
12P	0	123	0	0	0	0	0	
01P	0	114	0	0	0	0	0	
02P	0	133	0	0	0	0	0	
03P	0	150	0	0	0	0	0	
04P	0	185	0	0	0	0	0	
05P	0	149	0	0	0	0	0	
06P	0	111	0	0	0	0	0	
07P	0	73	0	0	0	0	0	
08P	0	86	0	0	0	0	0	
09P	0	51	0	0	0	0	0	
10P	0	35	0	0	0	0	0	
11P	0	37	0	0	0	0	0	
TOT	0	2077	19	0	0	0	0	

STATE OF CONNECTICUT
DEPARTMENT OF TRANSPORTATION
BUREAU OF POLICY AND PLANNING
PLANNING INVENTORY AND DATA

TRAFFIC RECORDER DATA

TOWN OF THOMASTON	ROUTE 8							DIRECTION S
SB OFF RAMP TO ROUTE 222 (X40 N MAIN ST)	SUN	MON	TUE	WED	THU	FRI	SAT	
DAY	0	07/19/2010	07/20/2010	0	0	0	0	
DATE								
TYPE								
HOUR								
	2010 ADT = 700	ACF = NA						

12A	0	0	5	0	0	0	0	
01A	0	0	3	0	0	0	0	
02A	0	0	0	0	0	0	0	
03A	0	0	1	0	0	0	0	
04A	0	4	0	0	0	0	0	
05A	0	14	0	0	0	0	0	
06A	0	52	0	0	0	0	0	
07A	0	56	0	0	0	0	0	
08A	0	45	0	0	0	0	0	
09A	0	38	0	0	0	0	0	
10A	0	29	0	0	0	0	0	
11A	0	38	0	0	0	0	0	
12P	0	46	0	0	0	0	0	
01P	0	46	0	0	0	0	0	
02P	0	59	0	0	0	0	0	
03P	0	57	0	0	0	0	0	
04P	0	72	0	0	0	0	0	
05P	0	68	0	0	0	0	0	
06P	0	48	0	0	0	0	0	
07P	0	23	0	0	0	0	0	
08P	0	29	0	0	0	0	0	
09P	0	26	0	0	0	0	0	
10P	0	15	0	0	0	0	0	
11P	0	6	0	0	0	0	0	
TOT	0	771	9	0	0	0	0	

STATE OF CONNECTICUT
 DEPARTMENT OF TRANSPORTATION
 BUREAU OF POLICY AND PLANNING
 PLANNING INVENTORY AND DATA

TRAFFIC RECORDER DATA

TOWN OF THOMASTON

ROUTE 8

DIRECTION N

NB ON RAMP FROM ROUTE 222 (NORTH MAIN ST)

DAY	SUN	MON	TUE	WED	THU	FRI	SAT
DATE	0	07/19/2010	07/20/2010	0	0	0	0
TYPE							
HOUR							

2010 ADT = 500 ACF = NA

12A	0	0	1	0	0	0	0
01A	0	0	3	0	0	0	0
02A	0	0	1	0	0	0	0
03A	0	3	0	0	0	0	0
04A	0	4	0	0	0	0	0
05A	0	8	0	0	0	0	0
06A	0	30	0	0	0	0	0
07A	0	40	0	0	0	0	0
08A	0	36	0	0	0	0	0
09A	0	34	0	0	0	0	0
10A	0	34	0	0	0	0	0
11A	0	27	0	0	0	0	0
12P	0	31	0	0	0	0	0
01P	0	31	0	0	0	0	0
02P	0	39	0	0	0	0	0
03P	0	46	0	0	0	0	0
04P	0	60	0	0	0	0	0
05P	0	45	0	0	0	0	0
06P	0	27	0	0	0	0	0
07P	0	22	0	0	0	0	0
08P	0	15	0	0	0	0	0
09P	0	10	0	0	0	0	0
10P	0	5	0	0	0	0	0
11P	0	6	0	0	0	0	0
TOT	0	553	5	0	0	0	0

STATE OF CONNECTICUT
 DEPARTMENT OF TRANSPORTATION
 BUREAU OF POLICY AND PLANNING
 PLANNING INVENTORY AND DATA

TRAFFIC RECORDER DATA

TOWN OF THOMASTON	ROUTE 8						DIRECTION S
SB ON RAMP FROM ROUTE 254 (WATERBURY RD)	SUN	MON	TUE	WED	THU	FRI	SAT
DAY	0	0	0	07/11/2007	07/12/2007	0	0
DATE							
TYPE							
HOUR							
	2007 ADT = 4900		ACF = NA				

12A	0	0	0	0	14	0	0
01A	0	0	0	0	11	0	0
02A	0	0	0	0	11	0	0
03A	0	0	0	0	23	0	0
04A	0	0	0	0	46	0	0
05A	0	0	0	0	214	0	0
06A	0	0	0	435	0	0	0
07A	0	0	0	586	0	0	0
08A	0	0	0	528	0	0	0
09A	0	0	0	326	0	0	0
10A	0	0	0	280	0	0	0
11A	0	0	0	266	0	0	0
12P	0	0	0	270	0	0	0
01P	0	0	0	266	0	0	0
02P	0	0	0	332	0	0	0
03P	0	0	0	343	0	0	0
04P	0	0	0	342	0	0	0
05P	0	0	0	297	0	0	0
06P	0	0	0	225	0	0	0
07P	0	0	0	155	0	0	0
08P	0	0	0	115	0	0	0
09P	0	0	0	122	0	0	0
10P	0	0	0	69	0	0	0
11P	0	0	0	56	0	0	0
TOT	0	0	0	5013	319	0	0

STATE OF CONNECTICUT
DEPARTMENT OF TRANSPORTATION
BUREAU OF POLICY AND PLANNING
PLANNING INVENTORY AND DATA

TRAFFIC RECORDER DATA

TOWN OF THOMASTON

ROUTE 8

DIRECTION S

SB OFF RAMP TO ROUTE 254 (EXIT 38)

DAY	SUN	MON	TUE	WED	THU	FRI	SAT
DATE	0	0	0	07/11/2007	07/12/2007	0	0
TYPE							
HOUR							

2007 ADT = 2600

ACF = NA

12A	0	0	0	0	14	0	0
01A	0	0	0	0	13	0	0
02A	0	0	0	0	6	0	0
03A	0	0	0	0	3	0	0
04A	0	0	0	0	14	0	0
05A	0	0	0	0	109	0	0
06A	0	0	0	220	0	0	0
07A	0	0	0	274	0	0	0
08A	0	0	0	228	0	0	0
09A	0	0	0	153	0	0	0
10A	0	0	0	147	0	0	0
11A	0	0	0	122	0	0	0
12P	0	0	0	149	0	0	0
01P	0	0	0	142	0	0	0
02P	0	0	0	164	0	0	0
03P	0	0	0	209	0	0	0
04P	0	0	0	214	0	0	0
05P	0	0	0	237	0	0	0
06P	0	0	0	172	0	0	0
07P	0	0	0	109	0	0	0
08P	0	0	0	68	0	0	0
09P	0	0	0	72	0	0	0
10P	0	0	0	45	0	0	0
11P	0	0	0	24	0	0	0
TOT	0	0	0	2749	159	0	0

STATE OF CONNECTICUT
DEPARTMENT OF TRANSPORTATION
BUREAU OF POLICY AND PLANNING
PLANNING INVENTORY AND DATA

TRAFFIC RECORDER DATA

TOWN OF THOMASTON	ROUTE 8							DIRECTION N
NB OFF RAMP TO RT 254 (X38 WATERBURY RD)	SUN	MON	TUE	WED	THU	FRI	SAT	
DAY	0	0	0	07/11/2007	07/12/2007	0	0	
DATE								
TYPE								
HOUR								
	2007 ADT = 4700		ACF = NA					

12A	0	0	0	0	44	0	0	
01A	0	0	0	0	28	0	0	
02A	0	0	0	0	14	0	0	
03A	0	0	0	0	21	0	0	
04A	0	0	0	0	33	0	0	
05A	0	0	0	76	100	0	0	
06A	0	0	0	210	0	0	0	
07A	0	0	0	265	0	0	0	
08A	0	0	0	270	0	0	0	
09A	0	0	0	181	0	0	0	
10A	0	0	0	215	0	0	0	
11A	0	0	0	226	0	0	0	
12P	0	0	0	262	0	0	0	
01P	0	0	0	257	0	0	0	
02P	0	0	0	293	0	0	0	
03P	0	0	0	456	0	0	0	
04P	0	0	0	515	0	0	0	
05P	0	0	0	537	0	0	0	
06P	0	0	0	367	0	0	0	
07P	0	0	0	275	0	0	0	
08P	0	0	0	204	0	0	0	
09P	0	0	0	188	0	0	0	
10P	0	0	0	121	0	0	0	
11P	0	0	0	72	0	0	0	
TOT	0	0	0	4990	240	0	0	

STATE OF CONNECTICUT
DEPARTMENT OF TRANSPORTATION
BUREAU OF POLICY AND PLANNING
PLANNING INVENTORY AND DATA

TRAFFIC RECORDER DATA

TOWN OF THOMASTON

ROUTE 8

DIRECTION N

NB ON RAMP FROM US 6 (PINE HILL RD)

DAY	SUN	MON	TUE	WED	THU	FRI	SAT
DATE	0	0	0	07/11/2007	07/12/2007	0	0
TYPE							
HOUR							

2007 ADT = 2300

ACF = NA

12A	0	0	0	0	10	0	0
01A	0	0	0	0	8	0	0
02A	0	0	0	0	7	0	0
03A	0	0	0	0	5	0	0
04A	0	0	0	0	16	0	0
05A	0	0	0	38	48	0	0
06A	0	0	0	109	0	0	0
07A	0	0	0	185	0	0	0
08A	0	0	0	180	0	0	0
09A	0	0	0	125	0	0	0
10A	0	0	0	125	0	0	0
11A	0	0	0	134	0	0	0
12P	0	0	0	139	0	0	0
01P	0	0	0	144	0	0	0
02P	0	0	0	169	0	0	0
03P	0	0	0	247	0	0	0
04P	0	0	0	250	0	0	0
05P	0	0	0	266	0	0	0
06P	0	0	0	133	0	0	0
07P	0	0	0	97	0	0	0
08P	0	0	0	73	0	0	0
09P	0	0	0	55	0	0	0
10P	0	0	0	36	0	0	0
11P	0	0	0	29	0	0	0
TOT	0	0	0	2534	94	0	0

STATE OF CONNECTICUT
 DEPARTMENT OF TRANSPORTATION
 BUREAU OF POLICY AND PLANNING
 PLANNING INVENTORY AND DATA

TRAFFIC RECORDER DATA

TOWN OF THOMASTON

ROUTE 8

DIRECTION S

SB ON RAMP FROM ROUTE 222 (EAST MAIN ST)

DAY	SUN	MON	TUE	WED	THU	FRI	SAT
DATE	0	0	0	07/11/2007	07/12/2007	0	0
TYPE							
HOUR							

2007 ADT = 5400 ACF = NA

12A	0	0	0	0	29	0	0
01A	0	0	0	0	20	0	0
02A	0	0	0	0	16	0	0
03A	0	0	0	0	10	0	0
04A	0	0	0	0	71	0	0
05A	0	0	0	264	277	0	0
06A	0	0	0	560	0	0	0
07A	0	0	0	694	0	0	0
08A	0	0	0	534	0	0	0
09A	0	0	0	310	0	0	0
10A	0	0	0	228	0	0	0
11A	0	0	0	256	0	0	0
12P	0	0	0	297	0	0	0
01P	0	0	0	251	0	0	0
02P	0	0	0	292	0	0	0
03P	0	0	0	400	0	0	0
04P	0	0	0	382	0	0	0
05P	0	0	0	388	0	0	0
06P	0	0	0	303	0	0	0
07P	0	0	0	170	0	0	0
08P	0	0	0	140	0	0	0
09P	0	0	0	155	0	0	0
10P	0	0	0	86	0	0	0
11P	0	0	0	72	0	0	0
TOT	0	0	0	5782	423	0	0

STATE OF CONNECTICUT
DEPARTMENT OF TRANSPORTATION
BUREAU OF POLICY AND PLANNING
PLANNING INVENTORY AND DATA

TRAFFIC RECORDER DATA

TOWN OF THOMASTON	ROUTE 8							DIRECTION S
SB OFF RAMP TO ROUTE 222 (EXIT 39)	SUN	MON	TUE	WED	THU	FRI	SAT	
DAY	0	0	0	07/11/2007	07/12/2007	0	0	
DATE								
TYPE								
HOUR								
	2007 ADT = 1600		ACF = NA					

12A	0	0	0	0	16	0	0	
01A	0	0	0	0	12	0	0	
02A	0	0	0	0	6	0	0	
03A	0	0	0	0	9	0	0	
04A	0	0	0	0	13	0	0	
05A	0	0	0	71	71	0	0	
06A	0	0	0	116	0	0	0	
07A	0	0	0	151	0	0	0	
08A	0	0	0	118	0	0	0	
09A	0	0	0	89	0	0	0	
10A	0	0	0	94	0	0	0	
11A	0	0	0	103	0	0	0	
12P	0	0	0	76	0	0	0	
01P	0	0	0	89	0	0	0	
02P	0	0	0	105	0	0	0	
03P	0	0	0	120	0	0	0	
04P	0	0	0	147	0	0	0	
05P	0	0	0	140	0	0	0	
06P	0	0	0	94	0	0	0	
07P	0	0	0	87	0	0	0	
08P	0	0	0	45	0	0	0	
09P	0	0	0	57	0	0	0	
10P	0	0	0	25	0	0	0	
11P	0	0	0	26	0	0	0	
TOT	0	0	0	1753	127	0	0	

STATE OF CONNECTICUT
DEPARTMENT OF TRANSPORTATION
BUREAU OF POLICY AND PLANNING
PLANNING INVENTORY AND DATA

TRAFFIC RECORDER DATA

TOWN OF THOMASTON

ROUTE 8

DIRECTION N

NB OFF RAMP TO US6 (EXIT 39 EAST MAIN ST)

DAY	SUN	MON	TUE	WED	THU	FRI	SAT
DATE	0	0	0	07/11/2007	07/12/2007	0	0
TYPE							
HOUR							

2007 ADT = 4800

ACF = NA

12A	0	0	0	0	51	0	0
01A	0	0	0	0	22	0	0
02A	0	0	0	0	16	0	0
03A	0	0	0	0	15	0	0
04A	0	0	0	0	25	0	0
05A	0	0	0	71	98	0	0
06A	0	0	0	250	0	0	0
07A	0	0	0	299	0	0	0
08A	0	0	0	276	0	0	0
09A	0	0	0	249	0	0	0
10A	0	0	0	199	0	0	0
11A	0	0	0	218	0	0	0
12P	0	0	0	245	0	0	0
01P	0	0	0	268	0	0	0
02P	0	0	0	324	0	0	0
03P	0	0	0	459	0	0	0
04P	0	0	0	584	0	0	0
05P	0	0	0	569	0	0	0
06P	0	0	0	379	0	0	0
07P	0	0	0	262	0	0	0
08P	0	0	0	180	0	0	0
09P	0	0	0	142	0	0	0
10P	0	0	0	139	0	0	0
11P	0	0	0	73	0	0	0
TOT	0	0	0	5186	227	0	0

STATE OF CONNECTICUT
DEPARTMENT OF TRANSPORTATION
BUREAU OF POLICY AND PLANNING
PLANNING INVENTORY AND DATA

TRAFFIC RECORDER DATA

TOWN OF THOMASTON

ROUTE 8

DIRECTION N

NB ON RAMP FROM US 6 (EAST MAIN STREET)

DAY	SUN	MON	TUE	WED	THU	FRI	SAT
DATE	0	0	0	07/11/2007	07/12/2007	0	0
TYPE							
HOUR							

2007 ADT = 2000 ACF = NA

12A	0	0	0	0	17	0	0
01A	0	0	0	0	7	0	0
02A	0	0	0	0	4	0	0
03A	0	0	0	0	6	0	0
04A	0	0	0	0	14	0	0
05A	0	0	0	59	76	0	0
06A	0	0	0	126	0	0	0
07A	0	0	0	180	0	0	0
08A	0	0	0	138	0	0	0
09A	0	0	0	134	0	0	0
10A	0	0	0	100	0	0	0
11A	0	0	0	124	0	0	0
12P	0	0	0	143	0	0	0
01P	0	0	0	101	0	0	0
02P	0	0	0	145	0	0	0
03P	0	0	0	166	0	0	0
04P	0	0	0	177	0	0	0
05P	0	0	0	186	0	0	0
06P	0	0	0	110	0	0	0
07P	0	0	0	89	0	0	0
08P	0	0	0	83	0	0	0
09P	0	0	0	74	0	0	0
10P	0	0	0	36	0	0	0
11P	0	0	0	30	0	0	0
TOT	0	0	0	2201	124	0	0

STATE OF CONNECTICUT
DEPARTMENT OF TRANSPORTATION
BUREAU OF POLICY AND PLANNING
PLANNING INVENTORY AND DATA

TRAFFIC RECORDER DATA

TOWN OF THOMASTON

ROUTE 8

DIRECTION S

SB OFF RAMP TO ROUTE 222 (X40 N MAIN ST)

DAY	SUN	MON	TUE	WED	THU	FRI	SAT
DATE	0	0	0	07/11/2007	07/12/2007	0	0
TYPE							
HOUR							

2007 ADT = 700

ACF = NA

12A	0	0	0	0	4	0	0
01A	0	0	0	0	3	0	0
02A	0	0	0	0	1	0	0
03A	0	0	0	0	0	0	0
04A	0	0	0	0	2	0	0
05A	0	0	0	26	0	0	0
06A	0	0	0	44	0	0	0
07A	0	0	0	59	0	0	0
08A	0	0	0	45	0	0	0
09A	0	0	0	43	0	0	0
10A	0	0	0	36	0	0	0
11A	0	0	0	52	0	0	0
12P	0	0	0	49	0	0	0
01P	0	0	0	40	0	0	0
02P	0	0	0	41	0	0	0
03P	0	0	0	56	0	0	0
04P	0	0	0	71	0	0	0
05P	0	0	0	62	0	0	0
06P	0	0	0	39	0	0	0
07P	0	0	0	38	0	0	0
08P	0	0	0	24	0	0	0
09P	0	0	0	24	0	0	0
10P	0	0	0	28	0	0	0
11P	0	0	0	7	0	0	0
TOT	0	0	0	784	10	0	0

STATE OF CONNECTICUT
DEPARTMENT OF TRANSPORTATION
BUREAU OF POLICY AND PLANNING
PLANNING INVENTORY AND DATA

TRAFFIC RECORDER DATA

TOWN OF THOMASTON		ROUTE 8						DIRECTION N
NB ON RAMP FROM ROUTE 222 (NORTH MAIN ST)		SUN	MON	TUE	WED	THU	FRI	SAT
DAY	DATE	0	0	0	07/11/2007	07/12/2007	0	0
TYPE	HOUR	2007 ADT = 400		ACF = NA				

12A		0	0	0	0	0	0	0
01A		0	0	0	0	1	0	0
02A		0	0	0	0	0	0	0
03A		0	0	0	0	0	0	0
04A		0	0	0	0	2	0	0
05A		0	0	0	6	8	0	0
06A		0	0	0	21	0	0	0
07A		0	0	0	32	0	0	0
08A		0	0	0	29	0	0	0
09A		0	0	0	23	0	0	0
10A		0	0	0	22	0	0	0
11A		0	0	0	24	0	0	0
12P		0	0	0	24	0	0	0
01P		0	0	0	21	0	0	0
02P		0	0	0	30	0	0	0
03P		0	0	0	55	0	0	0
04P		0	0	0	60	0	0	0
05P		0	0	0	34	0	0	0
06P		0	0	0	27	0	0	0
07P		0	0	0	19	0	0	0
08P		0	0	0	12	0	0	0
09P		0	0	0	15	0	0	0
10P		0	0	0	6	0	0	0
11P		0	0	0	2	0	0	0
TOT		0	0	0	462	11	0	0

STATE OF CONNECTICUT
 DEPARTMENT OF TRANSPORTATION
 BUREAU OF POLICY AND PLANNING
 PLANNING INVENTORY AND DATA

TRAFFIC RECORDER DATA

TOWN OF WILLINGTON

ROUTE 84

DIRECTION W

WB ON RAMP FROM ROUTE 32 (RIVER ROAD)

DAY	SUN	MON	TUE	WED	THU	FRI	SAT
DATE	0	0	06/04/2013	06/05/2013	06/06/2013	0	0
TYPE							
HOUR							

2013 ADT = 2900

ACF = NA

12A	0	0	0	14	10	0	0
01A	0	0	0	36	29	0	0
02A	0	0	0	11	12	0	0
03A	0	0	0	10	12	0	0
04A	0	0	0	56	49	0	0
05A	0	0	0	150	170	0	0
06A	0	0	0	402	311	0	0
07A	0	0	449	466	0	0	0
08A	0	0	309	294	0	0	0
09A	0	0	196	188	0	0	0
10A	0	0	151	150	0	0	0
11A	0	0	133	118	0	0	0
12P	0	0	131	123	0	0	0
01P	0	0	135	118	0	0	0
02P	0	0	161	147	0	0	0
03P	0	0	172	158	0	0	0
04P	0	0	179	178	0	0	0
05P	0	0	180	177	0	0	0
06P	0	0	143	123	0	0	0
07P	0	0	86	80	0	0	0
08P	0	0	59	73	0	0	0
09P	0	0	32	28	0	0	0
10P	0	0	30	30	0	0	0
11P	0	0	36	26	0	0	0
TOT	0	0	2582	3156	593	0	0

STATE OF CONNECTICUT
DEPARTMENT OF TRANSPORTATION
BUREAU OF POLICY AND PLANNING
PLANNING INVENTORY AND DATA

TRAFFIC RECORDER DATA

TOWN OF WILLINGTON

ROUTE 84

DIRECTION W

WB OFF RAMP TO ROUTE 32 (EXIT 70 RIVER RD)

DAY	SUN	MON	TUE	WED	THU	FRI	SAT
DATE	0	0	06/04/2013	06/05/2013	06/06/2013	0	0

TYPE

HOUR

2013 ADT = 900

ACF = NA

12A	0	0	0	15	6	0	0
01A	0	0	0	3	5	0	0
02A	0	0	0	8	7	0	0
03A	0	0	0	14	14	0	0
04A	0	0	0	5	4	0	0
05A	0	0	0	25	22	0	0
06A	0	0	0	75	56	0	0
07A	0	0	77	65	0	0	0
08A	0	0	66	71	0	0	0
09A	0	0	54	49	0	0	0
10A	0	0	50	49	0	0	0
11A	0	0	39	38	0	0	0
12P	0	0	54	74	0	0	0
01P	0	0	54	55	0	0	0
02P	0	0	57	53	0	0	0
03P	0	0	51	54	0	0	0
04P	0	0	79	78	0	0	0
05P	0	0	73	54	0	0	0
06P	0	0	59	55	0	0	0
07P	0	0	44	46	0	0	0
08P	0	0	42	37	0	0	0
09P	0	0	27	29	0	0	0
10P	0	0	26	30	0	0	0
11P	0	0	10	11	0	0	0
TOT	0	0	862	993	114	0	0

STATE OF CONNECTICUT
DEPARTMENT OF TRANSPORTATION
BUREAU OF POLICY AND PLANNING
PLANNING INVENTORY AND DATA

TRAFFIC RECORDER DATA

TOWN OF WILLINGTON	ROUTE 84						DIRECTION E
EB OFF RAMP TO ROUTE 32 (EXIT 70 RIVER RD)	SUN	MON	TUE	WED	THU	FRI	SAT
DAY	0	0	06/04/2013	06/05/2013	06/06/2013	0	0
DATE	0	0	06/04/2013	06/05/2013	06/06/2013	0	0
TYPE							
HOUR							
	2013 ADT = 2900		ACF = NA				

12A	0	0	0	44	37	0	0
01A	0	0	0	25	12	0	0
02A	0	0	0	18	9	0	0
03A	0	0	0	14	12	0	0
04A	0	0	0	24	30	0	0
05A	0	0	0	38	47	0	0
06A	0	0	0	95	83	0	0
07A	0	0	110	103	0	0	0
08A	0	0	108	104	0	0	0
09A	0	0	87	103	0	0	0
10A	0	0	88	101	0	0	0
11A	0	0	117	100	0	0	0
12P	0	0	147	134	0	0	0
01P	0	0	132	104	0	0	0
02P	0	0	231	198	0	0	0
03P	0	0	296	276	0	0	0
04P	0	0	402	406	0	0	0
05P	0	0	402	349	0	0	0
06P	0	0	278	253	0	0	0
07P	0	0	174	184	0	0	0
08P	0	0	183	161	0	0	0
09P	0	0	112	138	0	0	0
10P	0	0	76	88	0	0	0
11P	0	0	49	61	0	0	0
TOT	0	0	2992	3121	230	0	0

STATE OF CONNECTICUT
DEPARTMENT OF TRANSPORTATION
BUREAU OF POLICY AND PLANNING
PLANNING INVENTORY AND DATA

TRAFFIC RECORDER DATA

TOWN OF WILLINGTON

ROUTE 84

DIRECTION E

EB ON RAMP FROM ROUTE 32 (RIVER ROAD)

DAY	SUN	MON	TUE	WED	THU	FRI	SAT
DATE	0	0	06/04/2013	06/05/2013	06/06/2013	0	0

TYPE

HOUR

2013 ADT = 1100

ACF = NA

12A	0	0	0	14	12	0	0
01A	0	0	0	9	9	0	0
02A	0	0	0	11	7	0	0
03A	0	0	0	14	13	0	0
04A	0	0	0	11	24	0	0
05A	0	0	0	31	42	0	0
06A	0	0	0	48	47	0	0
07A	0	0	48	67	0	0	0
08A	0	0	51	60	0	0	0
09A	0	0	59	32	0	0	0
10A	0	0	53	68	0	0	0
11A	0	0	61	53	0	0	0
12P	0	0	84	89	0	0	0
01P	0	0	73	67	0	0	0
02P	0	0	81	72	0	0	0
03P	0	0	58	73	0	0	0
04P	0	0	112	114	0	0	0
05P	0	0	112	104	0	0	0
06P	0	0	63	58	0	0	0
07P	0	0	40	35	0	0	0
08P	0	0	41	51	0	0	0
09P	0	0	54	57	0	0	0
10P	0	0	21	28	0	0	0
11P	0	0	19	29	0	0	0
TOT	0	0	1030	1195	154	0	0

STATE OF CONNECTICUT
DEPARTMENT OF TRANSPORTATION
BUREAU OF POLICY AND PLANNING
PLANNING INVENTORY AND DATA

TRAFFIC RECORDER DATA

TOWN OF WILLINGTON	ROUTE 84						DIRECTION W
WB ON RAMP FROM ROUTE 320 (RUBY ROAD)	SUN	MON	TUE	WED	THU	FRI	SAT
DAY	0	06/10/2013	06/11/2013	06/12/2013	0	0	0
DATE							
TYPE							
HOUR							
	2013 ADT = 2500	ACF = NA					

12A	0	0	65	50	0	0	0
01A	0	0	47	39	0	0	0
02A	0	0	54	54	0	0	0
03A	0	0	127	162	0	0	0
04A	0	0	65	71	0	0	0
05A	0	76	95	0	0	0	0
06A	0	177	227	0	0	0	0
07A	0	172	241	0	0	0	0
08A	0	109	184	0	0	0	0
09A	0	117	167	0	0	0	0
10A	0	108	135	0	0	0	0
11A	0	159	142	0	0	0	0
12P	0	133	138	0	0	0	0
01P	0	130	115	0	0	0	0
02P	0	141	129	0	0	0	0
03P	0	131	158	0	0	0	0
04P	0	140	178	0	0	0	0
05P	0	170	136	0	0	0	0
06P	0	94	128	0	0	0	0
07P	0	97	113	0	0	0	0
08P	0	76	66	0	0	0	0
09P	0	82	79	0	0	0	0
10P	0	105	104	0	0	0	0
11P	0	41	40	0	0	0	0
TOT	0	2258	2933	376	0	0	0

STATE OF CONNECTICUT
DEPARTMENT OF TRANSPORTATION
BUREAU OF POLICY AND PLANNING
PLANNING INVENTORY AND DATA

TRAFFIC RECORDER DATA

TOWN OF WILLINGTON

ROUTE 84

DIRECTION W

WB OFF RAMP TO ROUTE 320 (EXIT 71 RUBY RD)

DAY	SUN	MON	TUE	WED	THU	FRI	SAT
DATE	0	06/10/2013	06/11/2013	06/12/2013	0	0	0
TYPE							
HOUR							

2013 ADT = 1700 ACF = NA

12A	0	0	80	42	0	0	0
01A	0	0	35	24	0	0	0
02A	0	0	35	44	0	0	0
03A	0	0	42	41	0	0	0
04A	0	0	26	24	0	0	0
05A	0	21	39	0	0	0	0
06A	0	40	47	0	0	0	0
07A	0	48	73	0	0	0	0
08A	0	48	75	0	0	0	0
09A	0	58	52	0	0	0	0
10A	0	72	82	0	0	0	0
11A	0	131	105	0	0	0	0
12P	0	116	110	0	0	0	0
01P	0	104	91	0	0	0	0
02P	0	110	125	0	0	0	0
03P	0	112	110	0	0	0	0
04P	0	107	153	0	0	0	0
05P	0	141	106	0	0	0	0
06P	0	101	91	0	0	0	0
07P	0	95	117	0	0	0	0
08P	0	92	61	0	0	0	0
09P	0	61	88	0	0	0	0
10P	0	57	66	0	0	0	0
11P	0	64	64	0	0	0	0
TOT	0	1578	1873	175	0	0	0

STATE OF CONNECTICUT
DEPARTMENT OF TRANSPORTATION
BUREAU OF POLICY AND PLANNING
PLANNING INVENTORY AND DATA

TRAFFIC RECORDER DATA

TOWN OF WILLINGTON	ROUTE 84						DIRECTION E
EB OFF RAMP TO ROUTE 320 (EXIT 71 RUBY RD)	SUN	MON	TUE	WED	THU	FRI	SAT
DAY	0	06/10/2013	06/11/2013	06/12/2013	0	0	0
DATE							
TYPE							
HOUR							
	2013 ADT = 2900	ACF = NA					

12A	0	0	114	102	0	0	0
01A	0	0	73	81	0	0	0
02A	0	0	41	46	0	0	0
03A	0	0	47	42	0	0	0
04A	0	0	65	91	0	0	0
05A	0	91	92	0	0	0	0
06A	0	105	95	0	0	0	0
07A	0	94	97	0	0	0	0
08A	0	91	92	0	0	0	0
09A	0	109	108	0	0	0	0
10A	0	112	111	0	0	0	0
11A	0	146	148	0	0	0	0
12P	0	174	176	0	0	0	0
01P	0	128	129	0	0	0	0
02P	0	149	156	0	0	0	0
03P	0	167	171	0	0	0	0
04P	0	231	232	0	0	0	0
05P	0	272	275	0	0	0	0
06P	0	204	194	0	0	0	0
07P	0	186	179	0	0	0	0
08P	0	154	155	0	0	0	0
09P	0	175	197	0	0	0	0
10P	0	117	118	0	0	0	0
11P	0	150	146	0	0	0	0
TOT	0	2855	3211	362	0	0	0

STATE OF CONNECTICUT
DEPARTMENT OF TRANSPORTATION
BUREAU OF POLICY AND PLANNING
PLANNING INVENTORY AND DATA

TRAFFIC RECORDER DATA

TOWN OF WILLINGTON	ROUTE 84						DIRECTION E
EB ON RAMP FROM ROUTE 320 (RUBY ROAD)	SUN	MON	TUE	WED	THU	FRI	SAT
DAY	0	06/10/2013	06/11/2013	06/12/2013	0	0	0
DATE							
TYPE							
HOUR							
	2013 ADT = 1500	ACF = NA					

12A	0	0	62	86	0	0	0
01A	0	0	96	54	0	0	0
02A	0	0	57	42	0	0	0
03A	0	0	82	57	0	0	0
04A	0	0	67	71	0	0	0
05A	0	62	61	0	0	0	0
06A	0	114	117	0	0	0	0
07A	0	124	126	0	0	0	0
08A	0	84	81	0	0	0	0
09A	0	50	53	0	0	0	0
10A	0	77	75	0	0	0	0
11A	0	61	65	0	0	0	0
12P	0	66	66	0	0	0	0
01P	0	77	57	0	0	0	0
02P	0	71	77	0	0	0	0
03P	0	75	70	0	0	0	0
04P	0	74	76	0	0	0	0
05P	0	60	70	0	0	0	0
06P	0	62	61	0	0	0	0
07P	0	57	58	0	0	0	0
08P	0	53	50	0	0	0	0
09P	0	44	41	0	0	0	0
10P	0	54	58	0	0	0	0
11P	0	48	52	0	0	0	0
TOT	0	1313	1678	310	0	0	0

STATE OF CONNECTICUT
DEPARTMENT OF TRANSPORTATION
BUREAU OF POLICY AND PLANNING
PLANNING INVENTORY AND DATA

TRAFFIC RECORDER DATA

TOWN OF WILLINGTON	ROUTE 84						DIRECTION W
WB ON RAMP FROM ROUTE 32 (RIVER ROAD)	SUN	MON	TUE	WED	THU	FRI	SAT
DAY	0	0	06/08/2010	06/09/2010	0	0	0
DATE	0	0	06/08/2010	06/09/2010	0	0	0
TYPE							
HOUR							
	2010 ADT = 2900		ACF = NA				

12A	0	0	0	15	0	0	0
01A	0	0	0	30	0	0	0
02A	0	0	0	11	0	0	0
03A	0	0	0	15	0	0	0
04A	0	0	0	41	0	0	0
05A	0	0	0	167	0	0	0
06A	0	0	400	396	0	0	0
07A	0	0	457	0	0	0	0
08A	0	0	295	0	0	0	0
09A	0	0	176	0	0	0	0
10A	0	0	148	0	0	0	0
11A	0	0	144	0	0	0	0
12P	0	0	122	0	0	0	0
01P	0	0	132	0	0	0	0
02P	0	0	144	0	0	0	0
03P	0	0	166	0	0	0	0
04P	0	0	167	0	0	0	0
05P	0	0	188	0	0	0	0
06P	0	0	118	0	0	0	0
07P	0	0	85	0	0	0	0
08P	0	0	70	0	0	0	0
09P	0	0	39	0	0	0	0
10P	0	0	34	0	0	0	0
11P	0	0	23	0	0	0	0
TOT	0	0	2908	675	0	0	0

STATE OF CONNECTICUT
DEPARTMENT OF TRANSPORTATION
BUREAU OF POLICY AND PLANNING
PLANNING INVENTORY AND DATA

TRAFFIC RECORDER DATA

TOWN OF WILLINGTON	ROUTE 84						DIRECTION W
WB OFF RAMP TO ROUTE 32 (EXIT 70 RIVER RD)	SUN	MON	TUE	WED	THU	FRI	SAT
DAY	0	0	06/08/2010	06/09/2010	0	0	0
DATE							
TYPE							
HOUR							
	2010 ADT = 900		ACF = NA				

12A	0	0	0	12	0	0	0
01A	0	0	0	10	0	0	0
02A	0	0	0	20	0	0	0
03A	0	0	0	12	0	0	0
04A	0	0	0	8	0	0	0
05A	0	0	0	20	0	0	0
06A	0	0	48	57	0	0	0
07A	0	0	61	0	0	0	0
08A	0	0	60	0	0	0	0
09A	0	0	48	0	0	0	0
10A	0	0	55	0	0	0	0
11A	0	0	45	0	0	0	0
12P	0	0	40	0	0	0	0
01P	0	0	50	0	0	0	0
02P	0	0	54	0	0	0	0
03P	0	0	54	0	0	0	0
04P	0	0	80	0	0	0	0
05P	0	0	71	0	0	0	0
06P	0	0	57	0	0	0	0
07P	0	0	42	0	0	0	0
08P	0	0	43	0	0	0	0
09P	0	0	44	0	0	0	0
10P	0	0	22	0	0	0	0
11P	0	0	16	0	0	0	0
TOT	0	0	890	139	0	0	0

STATE OF CONNECTICUT
DEPARTMENT OF TRANSPORTATION
BUREAU OF POLICY AND PLANNING
PLANNING INVENTORY AND DATA

TRAFFIC RECORDER DATA

TOWN OF WILLINGTON	ROUTE 84							DIRECTION E
EB OFF RAMP TO ROUTE 32 (EXIT 70 RIVER RD)	SUN	MON	TUE	WED	THU	FRI	SAT	
DAY	0	06/28/2010	06/29/2010	0	0	0	0	
DATE								
TYPE								
HOUR								
	2010 ADT = 3000	ACF = NA						

12A	0	0	42	0	0	0	0	
01A	0	0	26	0	0	0	0	
02A	0	0	11	0	0	0	0	
03A	0	0	23	0	0	0	0	
04A	0	0	32	0	0	0	0	
05A	0	0	45	0	0	0	0	
06A	0	0	112	0	0	0	0	
07A	0	0	132	0	0	0	0	
08A	0	116	0	0	0	0	0	
09A	0	101	0	0	0	0	0	
10A	0	110	0	0	0	0	0	
11A	0	133	0	0	0	0	0	
12P	0	117	0	0	0	0	0	
01P	0	154	0	0	0	0	0	
02P	0	210	0	0	0	0	0	
03P	0	301	0	0	0	0	0	
04P	0	372	0	0	0	0	0	
05P	0	448	0	0	0	0	0	
06P	0	274	0	0	0	0	0	
07P	0	154	0	0	0	0	0	
08P	0	127	0	0	0	0	0	
09P	0	118	0	0	0	0	0	
10P	0	78	0	0	0	0	0	
11P	0	60	0	0	0	0	0	
TOT	0	2873	423	0	0	0	0	

STATE OF CONNECTICUT
 DEPARTMENT OF TRANSPORTATION
 BUREAU OF POLICY AND PLANNING
 PLANNING INVENTORY AND DATA

TRAFFIC RECORDER DATA

TOWN OF WILLINGTON

ROUTE 84

DIRECTION E

EB ON RAMP FROM ROUTE 32 (RIVER ROAD)

DAY	SUN	MON	TUE	WED	THU	FRI	SAT
DATE	0	0	06/08/2010	06/09/2010	0	0	0
TYPE							
HOUR							

2010 ADT = 1200 ACF = NA

12A	0	0	0	7	0	0	0
01A	0	0	0	7	0	0	0
02A	0	0	0	23	0	0	0
03A	0	0	0	18	0	0	0
04A	0	0	0	10	0	0	0
05A	0	0	0	41	0	0	0
06A	0	0	53	0	0	0	0
07A	0	0	58	0	0	0	0
08A	0	0	58	0	0	0	0
09A	0	0	58	0	0	0	0
10A	0	0	55	0	0	0	0
11A	0	0	69	0	0	0	0
12P	0	0	71	0	0	0	0
01P	0	0	78	0	0	0	0
02P	0	0	80	0	0	0	0
03P	0	0	90	0	0	0	0
04P	0	0	83	0	0	0	0
05P	0	0	130	0	0	0	0
06P	0	0	81	0	0	0	0
07P	0	0	46	0	0	0	0
08P	0	0	46	0	0	0	0
09P	0	0	58	0	0	0	0
10P	0	0	39	0	0	0	0
11P	0	0	15	0	0	0	0
TOT	0	0	1168	106	0	0	0

STATE OF CONNECTICUT
DEPARTMENT OF TRANSPORTATION
BUREAU OF POLICY AND PLANNING
PLANNING INVENTORY AND DATA

TRAFFIC RECORDER DATA

TOWN OF WILLINGTON

ROUTE 84

DIRECTION W

WB ON RAMP FROM ROUTE 320 (RUBY ROAD)

DAY	SUN	MON	TUE	WED	THU	FRI	SAT
DATE	0	0	0	06/09/2010	06/10/2010	0	0
TYPE							
HOUR							

2010 ADT = 2600

ACF = NA

12A	0	0	0	0	40	0	0
01A	0	0	0	0	48	0	0
02A	0	0	0	0	87	0	0
03A	0	0	0	0	101	0	0
04A	0	0	0	0	38	0	0
05A	0	0	0	0	107	0	0
06A	0	0	0	169	0	0	0
07A	0	0	0	225	0	0	0
08A	0	0	0	213	0	0	0
09A	0	0	0	133	0	0	0
10A	0	0	0	143	0	0	0
11A	0	0	0	134	0	0	0
12P	0	0	0	129	0	0	0
01P	0	0	0	136	0	0	0
02P	0	0	0	144	0	0	0
03P	0	0	0	123	0	0	0
04P	0	0	0	149	0	0	0
05P	0	0	0	148	0	0	0
06P	0	0	0	132	0	0	0
07P	0	0	0	96	0	0	0
08P	0	0	0	105	0	0	0
09P	0	0	0	114	0	0	0
10P	0	0	0	67	0	0	0
11P	0	0	0	64	0	0	0
TOT	0	0	0	2424	421	0	0

STATE OF CONNECTICUT
DEPARTMENT OF TRANSPORTATION
BUREAU OF POLICY AND PLANNING
PLANNING INVENTORY AND DATA

TRAFFIC RECORDER DATA

TOWN OF WILLINGTON	ROUTE 84						DIRECTION W	
WB OFF RAMP TO ROUTE 320 (EXIT 71 RUBY RD)	SUN	MON	TUE	WED	THU	FRI	SAT	
DAY	0	0	0	06/09/2010	06/10/2010	0	0	
DATE								
TYPE								
HOUR								
	2010 ADT = 2000		ACF = NA					

12A	0	0	0	0	56	0	0	
01A	0	0	0	0	40	0	0	
02A	0	0	0	0	39	0	0	
03A	0	0	0	0	53	0	0	
04A	0	0	0	0	34	0	0	
05A	0	0	0	0	71	0	0	
06A	0	0	0	79	0	0	0	
07A	0	0	0	111	0	0	0	
08A	0	0	0	103	0	0	0	
09A	0	0	0	69	0	0	0	
10A	0	0	0	110	0	0	0	
11A	0	0	0	95	0	0	0	
12P	0	0	0	120	0	0	0	
01P	0	0	0	151	0	0	0	
02P	0	0	0	122	0	0	0	
03P	0	0	0	102	0	0	0	
04P	0	0	0	144	0	0	0	
05P	0	0	0	114	0	0	0	
06P	0	0	0	121	0	0	0	
07P	0	0	0	142	0	0	0	
08P	0	0	0	71	0	0	0	
09P	0	0	0	93	0	0	0	
10P	0	0	0	83	0	0	0	
11P	0	0	0	102	0	0	0	
TOT	0	0	0	1932	293	0	0	

STATE OF CONNECTICUT
DEPARTMENT OF TRANSPORTATION
BUREAU OF POLICY AND PLANNING
PLANNING INVENTORY AND DATA

TRAFFIC RECORDER DATA

TOWN OF WILLINGTON

ROUTE 84

DIRECTION E

EB OFF RAMP TO ROUTE 320 (EXIT 71 RUBY RD)

DAY	SUN	MON	TUE	WED	THU	FRI	SAT
DATE	0	0	0	06/09/2010	06/10/2010	0	0
TYPE							
HOUR							

2010 ADT = 2900

ACF = NA

12A	0	0	0	0	127	0	0
01A	0	0	0	0	46	0	0
02A	0	0	0	0	50	0	0
03A	0	0	0	0	57	0	0
04A	0	0	0	0	56	0	0
05A	0	0	0	0	64	0	0
06A	0	0	0	108	0	0	0
07A	0	0	0	125	0	0	0
08A	0	0	0	101	0	0	0
09A	0	0	0	109	0	0	0
10A	0	0	0	101	0	0	0
11A	0	0	0	122	0	0	0
12P	0	0	0	134	0	0	0
01P	0	0	0	156	0	0	0
02P	0	0	0	218	0	0	0
03P	0	0	0	180	0	0	0
04P	0	0	0	253	0	0	0
05P	0	0	0	229	0	0	0
06P	0	0	0	228	0	0	0
07P	0	0	0	154	0	0	0
08P	0	0	0	132	0	0	0
09P	0	0	0	137	0	0	0
10P	0	0	0	187	0	0	0
11P	0	0	0	108	0	0	0
TOT	0	0	0	2782	400	0	0

STATE OF CONNECTICUT
DEPARTMENT OF TRANSPORTATION
BUREAU OF POLICY AND PLANNING
PLANNING INVENTORY AND DATA

TRAFFIC RECORDER DATA

TOWN OF WILLINGTON	ROUTE 84						DIRECTION E
EB ON RAMP FROM ROUTE 320 (RUBY ROAD)	SUN	MON	TUE	WED	THU	FRI	SAT
DAY	0	06/28/2010	06/29/2010	06/30/2010	0	0	0
DATE							
TYPE							
HOUR							
	2010 ADT = 1300		ACF = NA				

12A	0	0	49	31	0	0	0
01A	0	0	30	30	0	0	0
02A	0	0	27	35	0	0	0
03A	0	0	47	49	0	0	0
04A	0	0	39	40	0	0	0
05A	0	0	43	56	0	0	0
06A	0	0	72	65	0	0	0
07A	0	78	78	0	0	0	0
08A	0	60	79	0	0	0	0
09A	0	48	59	0	0	0	0
10A	0	85	48	0	0	0	0
11A	0	59	68	0	0	0	0
12P	0	77	61	0	0	0	0
01P	0	84	78	0	0	0	0
02P	0	72	73	0	0	0	0
03P	0	76	74	0	0	0	0
04P	0	66	68	0	0	0	0
05P	0	68	75	0	0	0	0
06P	0	53	52	0	0	0	0
07P	0	39	52	0	0	0	0
08P	0	45	49	0	0	0	0
09P	0	32	81	0	0	0	0
10P	0	51	44	0	0	0	0
11P	0	44	38	0	0	0	0
TOT	0	1037	1384	306	0	0	0

STATE OF CONNECTICUT
 DEPARTMENT OF TRANSPORTATION
 BUREAU OF POLICY AND PLANNING
 PLANNING INVENTORY AND DATA

TRAFFIC RECORDER DATA

TOWN OF WILLINGTON

ROUTE 84

DIRECTION W

WB ON RAMP FROM ROUTE 32 (RIVER ROAD)

DAY	SUN	MON	TUE	WED	THU	FRI	SAT
DATE	0	06/25/2007	06/26/2007	0	0	0	0
TYPE							
HOUR							

2007 ADT = 2900 ACF = NA

12A	0	0	27	0	0	0	0
01A	0	0	13	0	0	0	0
02A	0	0	8	0	0	0	0
03A	0	0	21	0	0	0	0
04A	0	0	55	0	0	0	0
05A	0	0	167	0	0	0	0
06A	0	415	0	0	0	0	0
07A	0	465	0	0	0	0	0
08A	0	298	0	0	0	0	0
09A	0	187	0	0	0	0	0
10A	0	155	0	0	0	0	0
11A	0	138	0	0	0	0	0
12P	0	141	0	0	0	0	0
01P	0	135	0	0	0	0	0
02P	0	172	0	0	0	0	0
03P	0	167	0	0	0	0	0
04P	0	157	0	0	0	0	0
05P	0	174	0	0	0	0	0
06P	0	111	0	0	0	0	0
07P	0	75	0	0	0	0	0
08P	0	77	0	0	0	0	0
09P	0	44	0	0	0	0	0
10P	0	64	0	0	0	0	0
11P	0	45	0	0	0	0	0
TOT	0	3020	291	0	0	0	0

STATE OF CONNECTICUT
DEPARTMENT OF TRANSPORTATION
BUREAU OF POLICY AND PLANNING
PLANNING INVENTORY AND DATA

TRAFFIC RECORDER DATA

TOWN OF WILLINGTON	ROUTE 84						DIRECTION W
WB OFF RAMP TO ROUTE 32 (EXIT 70 RIVER RD)	SUN	MON	TUE	WED	THU	FRI	SAT
DAY	0	07/09/2007	07/10/2007	0	0	0	0
DATE							
TYPE							
HOUR							
	2007 ADT = 900		ACF = NA				

12A	0	0	18	0	0	0	0
01A	0	0	3	0	0	0	0
02A	0	0	22	0	0	0	0
03A	0	0	4	0	0	0	0
04A	0	0	6	0	0	0	0
05A	0	0	14	0	0	0	0
06A	0	0	60	0	0	0	0
07A	0	0	65	0	0	0	0
08A	0	72	0	0	0	0	0
09A	0	61	0	0	0	0	0
10A	0	57	0	0	0	0	0
11A	0	45	0	0	0	0	0
12P	0	37	0	0	0	0	0
01P	0	56	0	0	0	0	0
02P	0	55	0	0	0	0	0
03P	0	55	0	0	0	0	0
04P	0	70	0	0	0	0	0
05P	0	76	0	0	0	0	0
06P	0	49	0	0	0	0	0
07P	0	49	0	0	0	0	0
08P	0	43	0	0	0	0	0
09P	0	40	0	0	0	0	0
10P	0	24	0	0	0	0	0
11P	0	8	0	0	0	0	0
TOT	0	797	192	0	0	0	0

STATE OF CONNECTICUT
DEPARTMENT OF TRANSPORTATION
BUREAU OF POLICY AND PLANNING
PLANNING INVENTORY AND DATA

TRAFFIC RECORDER DATA

TOWN OF WILLINGTON

ROUTE 84

DIRECTION E

EB OFF RAMP TO ROUTE 32 (EXIT 70 RIVER RD)

DAY	SUN	MON	TUE	WED	THU	FRI	SAT
DATE	0	06/25/2007	06/26/2007	0	0	0	0
TYPE							
HOUR							

2007 ADT = 3000 ACF = NA

12A	0	0	47	0	0	0	0
01A	0	0	27	0	0	0	0
02A	0	0	11	0	0	0	0
03A	0	0	23	0	0	0	0
04A	0	0	33	0	0	0	0
05A	0	58	0	0	0	0	0
06A	0	93	0	0	0	0	0
07A	0	130	0	0	0	0	0
08A	0	114	0	0	0	0	0
09A	0	107	0	0	0	0	0
10A	0	106	0	0	0	0	0
11A	0	133	0	0	0	0	0
12P	0	131	0	0	0	0	0
01P	0	152	0	0	0	0	0
02P	0	224	0	0	0	0	0
03P	0	315	0	0	0	0	0
04P	0	385	0	0	0	0	0
05P	0	458	0	0	0	0	0
06P	0	249	0	0	0	0	0
07P	0	166	0	0	0	0	0
08P	0	159	0	0	0	0	0
09P	0	117	0	0	0	0	0
10P	0	81	0	0	0	0	0
11P	0	55	0	0	0	0	0
TOT	0	3233	141	0	0	0	0

STATE OF CONNECTICUT
DEPARTMENT OF TRANSPORTATION
BUREAU OF POLICY AND PLANNING
PLANNING INVENTORY AND DATA

TRAFFIC RECORDER DATA

TOWN OF WILLINGTON	ROUTE 84							DIRECTION E
EB ON RAMP FROM ROUTE 32 (RIVER ROAD)	SUN	MON	TUE	WED	THU	FRI	SAT	
DAY	0	06/25/2007	06/26/2007	0	0	0	0	
DATE								
TYPE								
HOUR								
	2007 ADT = 1200		ACF = NA					

12A	0	0	18	0	0	0	0	
01A	0	0	15	0	0	0	0	
02A	0	0	9	0	0	0	0	
03A	0	0	23	0	0	0	0	
04A	0	0	46	0	0	0	0	
05A	0	42	31	0	0	0	0	
06A	0	66	0	0	0	0	0	
07A	0	77	0	0	0	0	0	
08A	0	79	0	0	0	0	0	
09A	0	97	0	0	0	0	0	
10A	0	58	0	0	0	0	0	
11A	0	70	0	0	0	0	0	
12P	0	66	0	0	0	0	0	
01P	0	72	0	0	0	0	0	
02P	0	77	0	0	0	0	0	
03P	0	84	0	0	0	0	0	
04P	0	101	0	0	0	0	0	
05P	0	128	0	0	0	0	0	
06P	0	60	0	0	0	0	0	
07P	0	54	0	0	0	0	0	
08P	0	56	0	0	0	0	0	
09P	0	40	0	0	0	0	0	
10P	0	37	0	0	0	0	0	
11P	0	22	0	0	0	0	0	
TOT	0	1286	142	0	0	0	0	

STATE OF CONNECTICUT
DEPARTMENT OF TRANSPORTATION
BUREAU OF POLICY AND PLANNING
PLANNING INVENTORY AND DATA

TRAFFIC RECORDER DATA

TOWN OF WILLINGTON

ROUTE 84

DIRECTION W

WB ON RAMP FROM ROUTE 320 (RUBY ROAD)

DAY	SUN	MON	TUE	WED	THU	FRI	SAT
DATE	0	06/25/2007	06/26/2007	0	0	0	0
TYPE							
HOUR							

2007 ADT = 2600 ACF = NA

12A	0	0	43	0	0	0	0
01A	0	0	51	0	0	0	0
02A	0	0	92	0	0	0	0
03A	0	0	126	0	0	0	0
04A	0	0	53	0	0	0	0
05A	0	0	102	0	0	0	0
06A	0	158	0	0	0	0	0
07A	0	143	0	0	0	0	0
08A	0	128	0	0	0	0	0
09A	0	136	0	0	0	0	0
10A	0	135	0	0	0	0	0
11A	0	148	0	0	0	0	0
12P	0	153	0	0	0	0	0
01P	0	152	0	0	0	0	0
02P	0	137	0	0	0	0	0
03P	0	131	0	0	0	0	0
04P	0	159	0	0	0	0	0
05P	0	158	0	0	0	0	0
06P	0	141	0	0	0	0	0
07P	0	145	0	0	0	0	0
08P	0	129	0	0	0	0	0
09P	0	121	0	0	0	0	0
10P	0	107	0	0	0	0	0
11P	0	65	0	0	0	0	0
TOT	0	2446	467	0	0	0	0

STATE OF CONNECTICUT
DEPARTMENT OF TRANSPORTATION
BUREAU OF POLICY AND PLANNING
PLANNING INVENTORY AND DATA

TRAFFIC RECORDER DATA

TOWN OF WILLINGTON

ROUTE 84

DIRECTION W

WB OFF RAMP TO ROUTE 320 (EXIT 71 RUBY RD)

DAY	SUN	MON	TUE	WED	THU	FRI	SAT
DATE	0	06/25/2007	06/26/2007	0	0	0	0
TYPE							
HOUR							

2007 ADT = 1900 ACF = NA

12A	0	0	45	0	0	0	0
01A	0	0	55	0	0	0	0
02A	0	0	54	0	0	0	0
03A	0	0	38	0	0	0	0
04A	0	0	21	0	0	0	0
05A	0	0	38	0	0	0	0
06A	0	39	0	0	0	0	0
07A	0	49	0	0	0	0	0
08A	0	77	0	0	0	0	0
09A	0	65	0	0	0	0	0
10A	0	99	0	0	0	0	0
11A	0	105	0	0	0	0	0
12P	0	114	0	0	0	0	0
01P	0	143	0	0	0	0	0
02P	0	135	0	0	0	0	0
03P	0	164	0	0	0	0	0
04P	0	145	0	0	0	0	0
05P	0	142	0	0	0	0	0
06P	0	127	0	0	0	0	0
07P	0	129	0	0	0	0	0
08P	0	127	0	0	0	0	0
09P	0	110	0	0	0	0	0
10P	0	72	0	0	0	0	0
11P	0	93	0	0	0	0	0
TOT	0	1935	251	0	0	0	0

STATE OF CONNECTICUT
DEPARTMENT OF TRANSPORTATION
BUREAU OF POLICY AND PLANNING
PLANNING INVENTORY AND DATA

TRAFFIC RECORDER DATA

TOWN OF WILLINGTON	ROUTE 84							DIRECTION E
EB OFF RAMP TO ROUTE 320 (EXIT 71 RUBY RD)	SUN	MON	TUE	WED	THU	FRI	SAT	
DAY	0	06/25/2007	06/26/2007	0	0	0	0	
DATE								
TYPE								
HOUR								
	2007 ADT = 3000		ACF = NA					

12A	0	0	85	0	0	0	0	
01A	0	0	74	0	0	0	0	
02A	0	0	59	0	0	0	0	
03A	0	0	61	0	0	0	0	
04A	0	0	54	0	0	0	0	
05A	0	0	87	0	0	0	0	
06A	0	116	0	0	0	0	0	
07A	0	111	0	0	0	0	0	
08A	0	106	0	0	0	0	0	
09A	0	118	0	0	0	0	0	
10A	0	153	0	0	0	0	0	
11A	0	126	0	0	0	0	0	
12P	0	194	0	0	0	0	0	
01P	0	172	0	0	0	0	0	
02P	0	178	0	0	0	0	0	
03P	0	195	0	0	0	0	0	
04P	0	218	0	0	0	0	0	
05P	0	285	0	0	0	0	0	
06P	0	212	0	0	0	0	0	
07P	0	187	0	0	0	0	0	
08P	0	151	0	0	0	0	0	
09P	0	193	0	0	0	0	0	
10P	0	162	0	0	0	0	0	
11P	0	80	0	0	0	0	0	
TOT	0	2957	420	0	0	0	0	

STATE OF CONNECTICUT
DEPARTMENT OF TRANSPORTATION
BUREAU OF POLICY AND PLANNING
PLANNING INVENTORY AND DATA

TRAFFIC RECORDER DATA

TOWN OF WILLINGTON

ROUTE 84

DIRECTION E

EB ON RAMP FROM ROUTE 320 (RUBY ROAD)

DAY	SUN	MON	TUE	WED	THU	FRI	SAT
DATE	0	06/25/2007	06/26/2007	0	0	0	0

TYPE

HOUR

2007 ADT = 2100

ACF = NA

12A	0	0	59	0	0	0	0
01A	0	0	55	0	0	0	0
02A	0	0	71	0	0	0	0
03A	0	0	77	0	0	0	0
04A	0	0	92	0	0	0	0
05A	0	0	136	0	0	0	0
06A	0	124	0	0	0	0	0
07A	0	145	0	0	0	0	0
08A	0	112	0	0	0	0	0
09A	0	112	0	0	0	0	0
10A	0	101	0	0	0	0	0
11A	0	120	0	0	0	0	0
12P	0	91	0	0	0	0	0
01P	0	111	0	0	0	0	0
02P	0	99	0	0	0	0	0
03P	0	113	0	0	0	0	0
04P	0	98	0	0	0	0	0
05P	0	104	0	0	0	0	0
06P	0	108	0	0	0	0	0
07P	0	76	0	0	0	0	0
08P	0	98	0	0	0	0	0
09P	0	103	0	0	0	0	0
10P	0	121	0	0	0	0	0
11P	0	62	0	0	0	0	0
TOT	0	1898	490	0	0	0	0

STATE OF CONNECTICUT
DEPARTMENT OF TRANSPORTATION
BUREAU OF POLICY AND PLANNING
PLANNING INVENTORY AND DATA

TRAFFIC RECORDER DATA

TOWN OF ASHFORD

ROUTE 84

DIRECTION W

WB ON RAMP FROM ROUTE 89 (FISH POINT RD)

DAY	SUN	MON	TUE	WED	THU	FRI	SAT
DATE	0	06/10/2013	06/11/2013	06/12/2013	0	0	0
TYPE							
HOUR							

2013 ADT = 500

ACF = NA

12A	0	0	5	11	0	0	0
01A	0	0	3	3	0	0	0
02A	0	0	2	3	0	0	0
03A	0	0	0	1	0	0	0
04A	0	0	11	13	0	0	0
05A	0	0	34	26	0	0	0
06A	0	69	70	0	0	0	0
07A	0	75	74	0	0	0	0
08A	0	47	47	0	0	0	0
09A	0	37	36	0	0	0	0
10A	0	36	43	0	0	0	0
11A	0	29	29	0	0	0	0
12P	0	24	20	0	0	0	0
01P	0	31	31	0	0	0	0
02P	0	30	26	0	0	0	0
03P	0	24	23	0	0	0	0
04P	0	25	31	0	0	0	0
05P	0	21	21	0	0	0	0
06P	0	11	10	0	0	0	0
07P	0	18	12	0	0	0	0
08P	0	6	9	0	0	0	0
09P	0	11	5	0	0	0	0
10P	0	11	8	0	0	0	0
11P	0	5	3	0	0	0	0
TOT	0	510	553	57	0	0	0

STATE OF CONNECTICUT
DEPARTMENT OF TRANSPORTATION
BUREAU OF POLICY AND PLANNING
PLANNING INVENTORY AND DATA

TRAFFIC RECORDER DATA

TOWN OF ASHFORD

ROUTE 84

DIRECTION E

EB OFF RAMP TO ROUTE 89 (EXIT 72)

DAY	SUN	MON	TUE	WED	THU	FRI	SAT
DATE	0	06/10/2013	06/11/2013	06/12/2013	0	0	0
TYPE							
HOUR							

2013 ADT = 500

ACF = NA

12A	0	0	9	8	0	0	0
01A	0	0	3	2	0	0	0
02A	0	0	4	3	0	0	0
03A	0	0	3	2	0	0	0
04A	0	0	1	8	0	0	0
05A	0	0	8	16	0	0	0
06A	0	5	14	0	0	0	0
07A	0	11	10	0	0	0	0
08A	0	17	21	0	0	0	0
09A	0	14	12	0	0	0	0
10A	0	26	18	0	0	0	0
11A	0	19	19	0	0	0	0
12P	0	30	24	0	0	0	0
01P	0	33	26	0	0	0	0
02P	0	30	37	0	0	0	0
03P	0	36	53	0	0	0	0
04P	0	68	53	0	0	0	0
05P	0	64	59	0	0	0	0
06P	0	58	43	0	0	0	0
07P	0	26	34	0	0	0	0
08P	0	15	29	0	0	0	0
09P	0	14	23	0	0	0	0
10P	0	11	22	0	0	0	0
11P	0	7	10	0	0	0	0
TOT	0	484	535	39	0	0	0

STATE OF CONNECTICUT
 DEPARTMENT OF TRANSPORTATION
 BUREAU OF POLICY AND PLANNING
 PLANNING INVENTORY AND DATA

TRAFFIC RECORDER DATA

TOWN OF ASHFORD

ROUTE 84

DIRECTION W

WB ON RAMP FROM ROUTE 89 (FISH POINT RD)

DAY	SUN	MON	TUE	WED	THU	FRI	SAT
DATE	0	0	0	06/09/2010	06/10/2010	0	0
TYPE							
HOUR							

2010 ADT = 500

ACF = NA

12A	0	0	0	0	3	0	0
01A	0	0	0	0	2	0	0
02A	0	0	0	0	1	0	0
03A	0	0	0	0	4	0	0
04A	0	0	0	0	14	0	0
05A	0	0	0	0	27	0	0
06A	0	0	0	0	70	0	0
07A	0	0	0	69	0	0	0
08A	0	0	0	75	0	0	0
09A	0	0	0	47	0	0	0
10A	0	0	0	26	0	0	0
11A	0	0	0	19	0	0	0
12P	0	0	0	27	0	0	0
01P	0	0	0	24	0	0	0
02P	0	0	0	22	0	0	0
03P	0	0	0	26	0	0	0
04P	0	0	0	28	0	0	0
05P	0	0	0	18	0	0	0
06P	0	0	0	22	0	0	0
07P	0	0	0	8	0	0	0
08P	0	0	0	10	0	0	0
09P	0	0	0	10	0	0	0
10P	0	0	0	4	0	0	0
11P	0	0	0	5	0	0	0
TOT	0	0	0	440	121	0	0

STATE OF CONNECTICUT
DEPARTMENT OF TRANSPORTATION
BUREAU OF POLICY AND PLANNING
PLANNING INVENTORY AND DATA

TRAFFIC RECORDER DATA

TOWN OF ASHFORD	ROUTE 84							DIRECTION E
EB OFF RAMP TO ROUTE 89 (EXIT 72)	SUN	MON	TUE	WED	THU	FRI	SAT	
DAY								
DATE	0	0	0	06/09/2010	06/10/2010	0	0	
TYPE								
HOUR								
	2010 ADT = 500		ACF = NA					

12A	0	0	0	0	16	0	0	
01A	0	0	0	0	2	0	0	
02A	0	0	0	0	6	0	0	
03A	0	0	0	0	10	0	0	
04A	0	0	0	0	4	0	0	
05A	0	0	0	0	12	0	0	
06A	0	0	0	0	20	0	0	
07A	0	0	0	18	0	0	0	
08A	0	0	0	10	0	0	0	
09A	0	0	0	22	0	0	0	
10A	0	0	0	21	0	0	0	
11A	0	0	0	26	0	0	0	
12P	0	0	0	26	0	0	0	
01P	0	0	0	25	0	0	0	
02P	0	0	0	23	0	0	0	
03P	0	0	0	34	0	0	0	
04P	0	0	0	67	0	0	0	
05P	0	0	0	64	0	0	0	
06P	0	0	0	47	0	0	0	
07P	0	0	0	26	0	0	0	
08P	0	0	0	30	0	0	0	
09P	0	0	0	14	0	0	0	
10P	0	0	0	16	0	0	0	
11P	0	0	0	17	0	0	0	
TOT	0	0	0	486	70	0	0	

STATE OF CONNECTICUT
DEPARTMENT OF TRANSPORTATION
BUREAU OF POLICY AND PLANNING
PLANNING INVENTORY AND DATA

TRAFFIC RECORDER DATA

TOWN OF ASHFORD

ROUTE 84

DIRECTION W

WB ON RAMP FROM ROUTE 89 (FISH POINT RD)

DAY	SUN	MON	TUE	WED	THU	FRI	SAT
DATE	0	0	0	06/27/2007	06/28/2007	0	0
TYPE							
HOUR							

2007 ADT = 500

ACF = NA

12A	0	0	0	0	2	0	0
01A	0	0	0	0	3	0	0
02A	0	0	0	0	3	0	0
03A	0	0	0	0	4	0	0
04A	0	0	0	0	7	0	0
05A	0	0	0	0	39	0	0
06A	0	0	0	0	67	0	0
07A	0	0	0	73	0	0	0
08A	0	0	0	43	0	0	0
09A	0	0	0	33	0	0	0
10A	0	0	0	25	0	0	0
11A	0	0	0	16	0	0	0
12P	0	0	0	33	0	0	0
01P	0	0	0	23	0	0	0
02P	0	0	0	16	0	0	0
03P	0	0	0	25	0	0	0
04P	0	0	0	21	0	0	0
05P	0	0	0	22	0	0	0
06P	0	0	0	24	0	0	0
07P	0	0	0	20	0	0	0
08P	0	0	0	15	0	0	0
09P	0	0	0	14	0	0	0
10P	0	0	0	5	0	0	0
11P	0	0	0	4	0	0	0
TOT	0	0	0	412	125	0	0

STATE OF CONNECTICUT
DEPARTMENT OF TRANSPORTATION
BUREAU OF POLICY AND PLANNING
PLANNING INVENTORY AND DATA

TRAFFIC RECORDER DATA

TOWN OF ASHFORD

ROUTE 84

DIRECTION E

EB OFF RAMP TO ROUTE 89 (EXIT 72)

DAY	SUN	MON	TUE	WED	THU	FRI	SAT
DATE	0	0	0	06/27/2007	06/28/2007	0	0
TYPE							
HOUR							

2007 ADT = 500

ACF = NA

12A	0	0	0	0	11	0	0
01A	0	0	0	0	3	0	0
02A	0	0	0	0	0	0	0
03A	0	0	0	0	2	0	0
04A	0	0	0	0	1	0	0
05A	0	0	0	10	3	0	0
06A	0	0	0	16	0	0	0
07A	0	0	0	23	0	0	0
08A	0	0	0	23	0	0	0
09A	0	0	0	10	0	0	0
10A	0	0	0	15	0	0	0
11A	0	0	0	18	0	0	0
12P	0	0	0	37	0	0	0
01P	0	0	0	23	0	0	0
02P	0	0	0	41	0	0	0
03P	0	0	0	50	0	0	0
04P	0	0	0	61	0	0	0
05P	0	0	0	67	0	0	0
06P	0	0	0	35	0	0	0
07P	0	0	0	27	0	0	0
08P	0	0	0	23	0	0	0
09P	0	0	0	17	0	0	0
10P	0	0	0	10	0	0	0
11P	0	0	0	18	0	0	0
TOT	0	0	0	524	20	0	0

STATE OF CONNECTICUT
DEPARTMENT OF TRANSPORTATION
BUREAU OF POLICY AND PLANNING
PLANNING INVENTORY AND DATA

TRAFFIC RECORDER DATA

TOWN OF UNION	ROUTE 84						DIRECTION W
WB OFF RAMP TO RT 89 (X72 FISH POINT RD)	SUN	MON	TUE	WED	THU	FRI	SAT
DAY	0	06/10/2013	06/11/2013	06/12/2013	0	0	0
DATE							
TYPE							
HOUR							
	2013 ADT = 300	ACF = NA					

12A	0	0	2	7	0	0	0
01A	0	0	1	5	0	0	0
02A	0	0	3	1	0	0	0
03A	0	0	0	2	0	0	0
04A	0	0	8	2	0	0	0
05A	0	0	5	0	0	0	0
06A	0	13	6	0	0	0	0
07A	0	21	16	0	0	0	0
08A	0	11	15	0	0	0	0
09A	0	8	7	0	0	0	0
10A	0	14	20	0	0	0	0
11A	0	11	12	0	0	0	0
12P	0	16	14	0	0	0	0
01P	0	15	14	0	0	0	0
02P	0	17	17	0	0	0	0
03P	0	28	27	0	0	0	0
04P	0	30	35	0	0	0	0
05P	0	36	35	0	0	0	0
06P	0	28	32	0	0	0	0
07P	0	22	14	0	0	0	0
08P	0	10	14	0	0	0	0
09P	0	13	10	0	0	0	0
10P	0	13	8	0	0	0	0
11P	0	3	8	0	0	0	0
TOT	0	309	323	17	0	0	0

STATE OF CONNECTICUT
DEPARTMENT OF TRANSPORTATION
BUREAU OF POLICY AND PLANNING
PLANNING INVENTORY AND DATA

TRAFFIC RECORDER DATA

TOWN OF UNION	ROUTE 84							DIRECTION E
EB ON RAMP FROM ROUTE 89 (FISH POINT RD)	SUN	MON	TUE	WED	THU	FRI	SAT	
DAY	06/10/2013	06/11/2013	06/12/2013					
DATE	0	06/10/2013	06/11/2013	06/12/2013	0	0	0	
TYPE								
HOUR								
	2013 ADT = 300		ACF = NA					

12A	0	0	0	0	0	0	0	
01A	0	0	0	0	0	0	0	
02A	0	0	4	2	0	0	0	
03A	0	0	4	1	0	0	0	
04A	0	0	14	12	0	0	0	
05A	0	0	18	28	0	0	0	
06A	0	37	38	0	0	0	0	
07A	0	42	40	0	0	0	0	
08A	0	28	23	0	0	0	0	
09A	0	28	22	0	0	0	0	
10A	0	25	17	0	0	0	0	
11A	0	10	16	0	0	0	0	
12P	0	10	23	0	0	0	0	
01P	0	14	18	0	0	0	0	
02P	0	10	14	0	0	0	0	
03P	0	13	20	0	0	0	0	
04P	0	17	20	0	0	0	0	
05P	0	11	24	0	0	0	0	
06P	0	9	8	0	0	0	0	
07P	0	7	10	0	0	0	0	
08P	0	4	7	0	0	0	0	
09P	0	2	2	0	0	0	0	
10P	0	2	4	0	0	0	0	
11P	0	1	8	0	0	0	0	
TOT	0	270	354	43	0	0	0	

STATE OF CONNECTICUT
DEPARTMENT OF TRANSPORTATION
BUREAU OF POLICY AND PLANNING
PLANNING INVENTORY AND DATA

TRAFFIC RECORDER DATA

TOWN OF UNION	ROUTE 84						DIRECTION W
WB ON RAMP FROM ROUTE 190(BUCKLEY HIGHWAY)	SUN	MON	TUE	WED	THU	FRI	SAT
DAY	0	06/10/2013	06/11/2013	06/12/2013	0	0	0
DATE							
TYPE							
HOUR							
	2013 ADT = 900		ACF = NA				

12A	0	0	2	0	0	0	0
01A	0	0	2	1	0	0	0
02A	0	0	6	13	0	0	0
03A	0	0	3	5	0	0	0
04A	0	0	7	10	0	0	0
05A	0	0	61	58	0	0	0
06A	0	140	135	0	0	0	0
07A	0	127	128	0	0	0	0
08A	0	87	91	0	0	0	0
09A	0	63	64	0	0	0	0
10A	0	51	51	0	0	0	0
11A	0	53	52	0	0	0	0
12P	0	46	45	0	0	0	0
01P	0	45	42	0	0	0	0
02P	0	56	53	0	0	0	0
03P	0	49	49	0	0	0	0
04P	0	50	49	0	0	0	0
05P	0	57	56	0	0	0	0
06P	0	20	21	0	0	0	0
07P	0	23	22	0	0	0	0
08P	0	20	17	0	0	0	0
09P	0	23	22	0	0	0	0
10P	0	4	8	0	0	0	0
11P	0	3	3	0	0	0	0
TOT	0	917	989	87	0	0	0

STATE OF CONNECTICUT
DEPARTMENT OF TRANSPORTATION
BUREAU OF POLICY AND PLANNING
PLANNING INVENTORY AND DATA

TRAFFIC RECORDER DATA

TOWN OF UNION	ROUTE 84						DIRECTION W
WB OFF RAMP TO ROUTE 190 (EXIT 73)	SUN	MON	TUE	WED	THU	FRI	SAT
DAY	0	06/10/2013	06/11/2013	06/12/2013	0	0	0
DATE							
TYPE							
HOUR							
	2013 ADT = 600		ACF = NA				

12A	0	0	5	4	0	0	0
01A	0	0	6	5	0	0	0
02A	0	0	2	5	0	0	0
03A	0	0	2	1	0	0	0
04A	0	0	8	2	0	0	0
05A	0	0	16	14	0	0	0
06A	0	0	27	33	0	0	0
07A	0	32	34	0	0	0	0
08A	0	24	22	0	0	0	0
09A	0	29	19	0	0	0	0
10A	0	29	28	0	0	0	0
11A	0	37	31	0	0	0	0
12P	0	39	36	0	0	0	0
01P	0	58	36	0	0	0	0
02P	0	51	66	0	0	0	0
03P	0	59	56	0	0	0	0
04P	0	60	70	0	0	0	0
05P	0	75	57	0	0	0	0
06P	0	68	37	0	0	0	0
07P	0	32	53	0	0	0	0
08P	0	10	13	0	0	0	0
09P	0	16	21	0	0	0	0
10P	0	14	13	0	0	0	0
11P	0	7	3	0	0	0	0
TOT	0	640	661	64	0	0	0

STATE OF CONNECTICUT
DEPARTMENT OF TRANSPORTATION
BUREAU OF POLICY AND PLANNING
PLANNING INVENTORY AND DATA

TRAFFIC RECORDER DATA

TOWN OF UNION	ROUTE 84						DIRECTION E
EB OFF RAMP TO ROUTE 190 (EXIT 73)	SUN	MON	TUE	WED	THU	FRI	SAT
DAY	0	06/10/2013	06/11/2013	06/12/2013	0	0	0
DATE							
TYPE							
HOUR							
	2013 ADT = 800		ACF = NA				

12A	0	0	10	7	0	0	0
01A	0	0	4	5	0	0	0
02A	0	0	3	13	0	0	0
03A	0	0	3	5	0	0	0
04A	0	0	1	8	0	0	0
05A	0	0	8	8	0	0	0
06A	0	31	26	0	0	0	0
07A	0	42	54	0	0	0	0
08A	0	32	38	0	0	0	0
09A	0	41	43	0	0	0	0
10A	0	43	36	0	0	0	0
11A	0	36	31	0	0	0	0
12P	0	34	43	0	0	0	0
01P	0	31	41	0	0	0	0
02P	0	45	49	0	0	0	0
03P	0	78	81	0	0	0	0
04P	0	105	99	0	0	0	0
05P	0	109	113	0	0	0	0
06P	0	54	77	0	0	0	0
07P	0	43	53	0	0	0	0
08P	0	27	33	0	0	0	0
09P	0	16	32	0	0	0	0
10P	0	13	18	0	0	0	0
11P	0	12	15	0	0	0	0
TOT	0	792	911	46	0	0	0

STATE OF CONNECTICUT
DEPARTMENT OF TRANSPORTATION
BUREAU OF POLICY AND PLANNING
PLANNING INVENTORY AND DATA

TRAFFIC RECORDER DATA

TOWN OF UNION	ROUTE 84						DIRECTION E
EB ON RAMP FROM ROUTE 190(BUCKLEY HIGHWAY)	SUN	MON	TUE	WED	THU	FRI	SAT
DAY	0	06/10/2013	06/11/2013	06/12/2013	0	0	0
DATE							
TYPE							
HOUR							
	2013 ADT = 600		ACF = NA				

12A	0	0	3	3	0	0	0
01A	0	0	4	8	0	0	0
02A	0	0	1	5	0	0	0
03A	0	0	7	3	0	0	0
04A	0	0	7	9	0	0	0
05A	0	0	32	38	0	0	0
06A	0	55	59	0	0	0	0
07A	0	60	59	0	0	0	0
08A	0	52	54	0	0	0	0
09A	0	36	29	0	0	0	0
10A	0	34	35	0	0	0	0
11A	0	47	43	0	0	0	0
12P	0	29	34	0	0	0	0
01P	0	32	29	0	0	0	0
02P	0	34	33	0	0	0	0
03P	0	43	41	0	0	0	0
04P	0	40	45	0	0	0	0
05P	0	39	44	0	0	0	0
06P	0	27	25	0	0	0	0
07P	0	23	29	0	0	0	0
08P	0	19	20	0	0	0	0
09P	0	12	13	0	0	0	0
10P	0	8	9	0	0	0	0
11P	0	5	8	0	0	0	0
TOT	0	595	663	66	0	0	0

STATE OF CONNECTICUT
DEPARTMENT OF TRANSPORTATION
BUREAU OF POLICY AND PLANNING
PLANNING INVENTORY AND DATA

TRAFFIC RECORDER DATA

TOWN OF UNION	ROUTE 84						DIRECTION W
WB ON RAMP FROM ROUTE 171 (GILBRONSON RD)	SUN	MON	TUE	WED	THU	FRI	SAT
DAY	0	06/10/2013	06/11/2013	06/12/2013	0	0	0
DATE							
TYPE							
HOUR							
	2013 ADT = 400		ACF = NA				

12A	0	0	2	3	0	0	0
01A	0	0	3	2	0	0	0
02A	0	0	5	1	0	0	0
03A	0	0	1	2	0	0	0
04A	0	0	8	8	0	0	0
05A	0	0	26	24	0	0	0
06A	0	0	52	57	0	0	0
07A	0	40	41	0	0	0	0
08A	0	48	48	0	0	0	0
09A	0	32	28	0	0	0	0
10A	0	25	25	0	0	0	0
11A	0	26	29	0	0	0	0
12P	0	31	21	0	0	0	0
01P	0	31	29	0	0	0	0
02P	0	22	26	0	0	0	0
03P	0	18	16	0	0	0	0
04P	0	17	16	0	0	0	0
05P	0	16	19	0	0	0	0
06P	0	14	17	0	0	0	0
07P	0	8	12	0	0	0	0
08P	0	7	8	0	0	0	0
09P	0	5	8	0	0	0	0
10P	0	2	6	0	0	0	0
11P	0	1	1	0	0	0	0
TOT	0	343	447	97	0	0	0

STATE OF CONNECTICUT
DEPARTMENT OF TRANSPORTATION
BUREAU OF POLICY AND PLANNING
PLANNING INVENTORY AND DATA

TRAFFIC RECORDER DATA

TOWN OF UNION	ROUTE 84						DIRECTION W
WB OFF RAMP TO ROUTE 171 (EXIT 74)	SUN	MON	TUE	WED	THU	FRI	SAT
DAY	0	06/10/2013	06/11/2013	06/12/2013	0	0	0
DATE							
TYPE							
HOUR							
	2013 ADT = 800	ACF = NA					

12A	0	0	6	8	0	0	0
01A	0	0	9	8	0	0	0
02A	0	0	6	1	0	0	0
03A	0	0	4	9	0	0	0
04A	0	0	6	5	0	0	0
05A	0	0	12	7	0	0	0
06A	0	0	19	14	0	0	0
07A	0	27	27	0	0	0	0
08A	0	30	29	0	0	0	0
09A	0	33	34	0	0	0	0
10A	0	51	28	0	0	0	0
11A	0	43	46	0	0	0	0
12P	0	48	50	0	0	0	0
01P	0	45	32	0	0	0	0
02P	0	64	51	0	0	0	0
03P	0	58	86	0	0	0	0
04P	0	101	93	0	0	0	0
05P	0	106	91	0	0	0	0
06P	0	63	71	0	0	0	0
07P	0	48	44	0	0	0	0
08P	0	54	39	0	0	0	0
09P	0	31	31	0	0	0	0
10P	0	20	23	0	0	0	0
11P	0	9	14	0	0	0	0
TOT	0	831	851	52	0	0	0

STATE OF CONNECTICUT
DEPARTMENT OF TRANSPORTATION
BUREAU OF POLICY AND PLANNING
PLANNING INVENTORY AND DATA

TRAFFIC RECORDER DATA

TOWN OF UNION	ROUTE 84						DIRECTION E
EB OFF RAMP TO ROUTE 171 (EXIT 74)	SUN	MON	TUE	WED	THU	FRI	SAT
DAY	0	06/10/2013	06/11/2013	06/12/2013	0	0	0
DATE							
TYPE							
HOUR							
	2013 ADT = 500		ACF = NA				

12A	0	0	6	10	0	0	0
01A	0	0	7	7	0	0	0
02A	0	0	11	7	0	0	0
03A	0	0	5	8	0	0	0
04A	0	0	8	3	0	0	0
05A	0	0	10	10	0	0	0
06A	0	0	20	18	0	0	0
07A	0	27	32	0	0	0	0
08A	0	25	27	0	0	0	0
09A	0	22	25	0	0	0	0
10A	0	27	19	0	0	0	0
11A	0	32	24	0	0	0	0
12P	0	26	30	0	0	0	0
01P	0	30	30	0	0	0	0
02P	0	35	28	0	0	0	0
03P	0	37	39	0	0	0	0
04P	0	44	44	0	0	0	0
05P	0	62	61	0	0	0	0
06P	0	41	47	0	0	0	0
07P	0	27	28	0	0	0	0
08P	0	15	19	0	0	0	0
09P	0	17	19	0	0	0	0
10P	0	18	8	0	0	0	0
11P	0	3	3	0	0	0	0
TOT	0	488	550	63	0	0	0

STATE OF CONNECTICUT
DEPARTMENT OF TRANSPORTATION
BUREAU OF POLICY AND PLANNING
PLANNING INVENTORY AND DATA

TRAFFIC RECORDER DATA

TOWN OF UNION	ROUTE 84							DIRECTION E
EB ON RAMP FROM ROUTE 171	SUN	MON	TUE	WED	THU	FRI	SAT	
DAY	0	06/10/2013	06/11/2013	06/12/2013	0	0	0	
DATE								
TYPE								
HOUR								
	2013 ADT = 900		ACF = NA					

12A	0	0	2	4	0	0	0	
01A	0	0	11	11	0	0	0	
02A	0	0	9	10	0	0	0	
03A	0	0	6	20	0	0	0	
04A	0	0	21	12	0	0	0	
05A	0	0	55	46	0	0	0	
06A	0	0	99	84	0	0	0	
07A	0	88	85	0	0	0	0	
08A	0	86	82	0	0	0	0	
09A	0	44	49	0	0	0	0	
10A	0	64	57	0	0	0	0	
11A	0	45	49	0	0	0	0	
12P	0	70	65	0	0	0	0	
01P	0	69	62	0	0	0	0	
02P	0	47	61	0	0	0	0	
03P	0	52	50	0	0	0	0	
04P	0	57	52	0	0	0	0	
05P	0	43	50	0	0	0	0	
06P	0	40	35	0	0	0	0	
07P	0	20	25	0	0	0	0	
08P	0	19	20	0	0	0	0	
09P	0	15	21	0	0	0	0	
10P	0	16	11	0	0	0	0	
11P	0	8	4	0	0	0	0	
TOT	0	783	981	187	0	0	0	

STATE OF CONNECTICUT
DEPARTMENT OF TRANSPORTATION
BUREAU OF POLICY AND PLANNING
PLANNING INVENTORY AND DATA

TRAFFIC RECORDER DATA

TOWN OF UNION	ROUTE 84							DIRECTION W
WB OFF RAMP TO RT 89 (X72 FISH POINT RD)	SUN	MON	TUE	WED	THU	FRI	SAT	
DAY	0	0	0	06/09/2010	06/10/2010	0	0	
DATE								
TYPE								
HOUR								
	2010 ADT = 300		ACF = NA					

12A	0	0	0	0	7	0	0	
01A	0	0	0	0	2	0	0	
02A	0	0	0	0	2	0	0	
03A	0	0	0	0	1	0	0	
04A	0	0	0	0	5	0	0	
05A	0	0	0	0	2	0	0	
06A	0	0	0	0	15	0	0	
07A	0	0	0	16	0	0	0	
08A	0	0	0	17	0	0	0	
09A	0	0	0	9	0	0	0	
10A	0	0	0	6	0	0	0	
11A	0	0	0	7	0	0	0	
12P	0	0	0	20	0	0	0	
01P	0	0	0	27	0	0	0	
02P	0	0	0	11	0	0	0	
03P	0	0	0	15	0	0	0	
04P	0	0	0	39	0	0	0	
05P	0	0	0	27	0	0	0	
06P	0	0	0	16	0	0	0	
07P	0	0	0	12	0	0	0	
08P	0	0	0	18	0	0	0	
09P	0	0	0	15	0	0	0	
10P	0	0	0	8	0	0	0	
11P	0	0	0	8	0	0	0	
TOT	0	0	0	271	34	0	0	

STATE OF CONNECTICUT
 DEPARTMENT OF TRANSPORTATION
 BUREAU OF POLICY AND PLANNING
 PLANNING INVENTORY AND DATA

TRAFFIC RECORDER DATA

TOWN OF UNION	ROUTE 84							DIRECTION E
EB ON RAMP FROM ROUTE 89 (FISH POINT RD)	SUN	MON	TUE	WED	THU	FRI	SAT	
DAY	0	0	0	06/09/2010	06/10/2010	0	0	
DATE	0	0	0	06/09/2010	06/10/2010	0	0	
TYPE								
HOUR								
	2010 ADT = 300		ACF = NA					

12A	0	0	0	0	7	0	0	
01A	0	0	0	0	0	0	0	
02A	0	0	0	0	8	0	0	
03A	0	0	0	0	7	0	0	
04A	0	0	0	0	5	0	0	
05A	0	0	0	0	18	0	0	
06A	0	0	0	0	23	0	0	
07A	0	0	0	33	0	0	0	
08A	0	0	0	25	0	0	0	
09A	0	0	0	21	0	0	0	
10A	0	0	0	17	0	0	0	
11A	0	0	0	25	0	0	0	
12P	0	0	0	12	0	0	0	
01P	0	0	0	18	0	0	0	
02P	0	0	0	15	0	0	0	
03P	0	0	0	21	0	0	0	
04P	0	0	0	22	0	0	0	
05P	0	0	0	21	0	0	0	
06P	0	0	0	12	0	0	0	
07P	0	0	0	12	0	0	0	
08P	0	0	0	10	0	0	0	
09P	0	0	0	4	0	0	0	
10P	0	0	0	5	0	0	0	
11P	0	0	0	1	0	0	0	
TOT	0	0	0	274	68	0	0	

STATE OF CONNECTICUT
DEPARTMENT OF TRANSPORTATION
BUREAU OF POLICY AND PLANNING
PLANNING INVENTORY AND DATA

TRAFFIC RECORDER DATA

TOWN OF UNION	ROUTE 84						DIRECTION W
WB ON RAMP FROM ROUTE 190(BUCKLEY HIGHWAY)	SUN	MON	TUE	WED	THU	FRI	SAT
DAY	0	0	0	0	06/10/2010	06/11/2010	0
DATE							
TYPE							
HOUR							
	2010 ADT = 1000		ACF = NA				

12A	0	0	0	0	0	5	0
01A	0	0	0	0	0	0	0
02A	0	0	0	0	0	3	0
03A	0	0	0	0	0	4	0
04A	0	0	0	0	0	13	0
05A	0	0	0	0	61	0	0
06A	0	0	0	0	126	0	0
07A	0	0	0	0	148	0	0
08A	0	0	0	0	98	0	0
09A	0	0	0	0	68	0	0
10A	0	0	0	0	46	0	0
11A	0	0	0	0	62	0	0
12P	0	0	0	0	51	0	0
01P	0	0	0	0	45	0	0
02P	0	0	0	0	57	0	0
03P	0	0	0	0	44	0	0
04P	0	0	0	0	54	0	0
05P	0	0	0	0	78	0	0
06P	0	0	0	0	32	0	0
07P	0	0	0	0	30	0	0
08P	0	0	0	0	13	0	0
09P	0	0	0	0	18	0	0
10P	0	0	0	0	16	0	0
11P	0	0	0	0	2	0	0
TOT	0	0	0	0	1049	25	0

STATE OF CONNECTICUT
 DEPARTMENT OF TRANSPORTATION
 BUREAU OF POLICY AND PLANNING
 PLANNING INVENTORY AND DATA

TRAFFIC RECORDER DATA

TOWN OF UNION	ROUTE 84							DIRECTION W
WB OFF RAMP TO ROUTE 190 (EXIT 73)	SUN	MON	TUE	WED	THU	FRI	SAT	
DAY	0	0	0	0	06/10/2010	06/11/2010	0	
DATE								
TYPE								
HOUR								
	2010 ADT = 600		ACF = NA					

12A	0	0	0	0	0	4	0	
01A	0	0	0	0	0	11	0	
02A	0	0	0	0	0	7	0	
03A	0	0	0	0	0	1	0	
04A	0	0	0	0	0	7	0	
05A	0	0	0	0	6	0	0	
06A	0	0	0	0	22	0	0	
07A	0	0	0	0	26	0	0	
08A	0	0	0	0	31	0	0	
09A	0	0	0	0	27	0	0	
10A	0	0	0	0	15	0	0	
11A	0	0	0	0	33	0	0	
12P	0	0	0	0	34	0	0	
01P	0	0	0	0	38	0	0	
02P	0	0	0	0	45	0	0	
03P	0	0	0	0	54	0	0	
04P	0	0	0	0	67	0	0	
05P	0	0	0	0	82	0	0	
06P	0	0	0	0	39	0	0	
07P	0	0	0	0	38	0	0	
08P	0	0	0	0	33	0	0	
09P	0	0	0	0	15	0	0	
10P	0	0	0	0	19	0	0	
11P	0	0	0	0	8	0	0	
TOT	0	0	0	0	632	30	0	

STATE OF CONNECTICUT
DEPARTMENT OF TRANSPORTATION
BUREAU OF POLICY AND PLANNING
PLANNING INVENTORY AND DATA

TRAFFIC RECORDER DATA

TOWN OF UNION	ROUTE 84						DIRECTION E
EB OFF RAMP TO ROUTE 190 (EXIT 73)	SUN	MON	TUE	WED	THU	FRI	SAT
DAY	0	0	0	0	06/10/2010	06/11/2010	0
DATE							
TYPE							
HOUR							
	2010 ADT = 900		ACF = NA				

12A	0	0	0	0	0	13	0
01A	0	0	0	0	0	4	0
02A	0	0	0	0	0	2	0
03A	0	0	0	0	0	2	0
04A	0	0	0	0	0	8	0
05A	0	0	0	0	15	0	0
06A	0	0	0	0	23	0	0
07A	0	0	0	0	26	0	0
08A	0	0	0	0	47	0	0
09A	0	0	0	0	36	0	0
10A	0	0	0	0	32	0	0
11A	0	0	0	0	32	0	0
12P	0	0	0	0	46	0	0
01P	0	0	0	0	50	0	0
02P	0	0	0	0	67	0	0
03P	0	0	0	0	73	0	0
04P	0	0	0	0	97	0	0
05P	0	0	0	0	132	0	0
06P	0	0	0	0	96	0	0
07P	0	0	0	0	40	0	0
08P	0	0	0	0	39	0	0
09P	0	0	0	0	43	0	0
10P	0	0	0	0	30	0	0
11P	0	0	0	0	23	0	0
TOT	0	0	0	0	947	29	0

STATE OF CONNECTICUT
DEPARTMENT OF TRANSPORTATION
BUREAU OF POLICY AND PLANNING
PLANNING INVENTORY AND DATA

TRAFFIC RECORDER DATA

TOWN OF UNION	ROUTE 84						DIRECTION E
EB ON RAMP FROM ROUTE 190(BUCKLEY HIGHWAY)	SUN	MON	TUE	WED	THU	FRI	SAT
DAY	0	0	0	0	06/10/2010	06/11/2010	0
DATE							
TYPE							
HOUR							
	2010 ADT = 600		ACF = NA				

12A	0	0	0	0	0	9	0
01A	0	0	0	0	0	5	0
02A	0	0	0	0	0	0	0
03A	0	0	0	0	0	6	0
04A	0	0	0	0	0	15	0
05A	0	0	0	0	27	0	0
06A	0	0	0	0	58	0	0
07A	0	0	0	0	57	0	0
08A	0	0	0	0	55	0	0
09A	0	0	0	0	38	0	0
10A	0	0	0	0	41	0	0
11A	0	0	0	0	38	0	0
12P	0	0	0	0	31	0	0
01P	0	0	0	0	29	0	0
02P	0	0	0	0	27	0	0
03P	0	0	0	0	30	0	0
04P	0	0	0	0	37	0	0
05P	0	0	0	0	65	0	0
06P	0	0	0	0	27	0	0
07P	0	0	0	0	21	0	0
08P	0	0	0	0	13	0	0
09P	0	0	0	0	10	0	0
10P	0	0	0	0	6	0	0
11P	0	0	0	0	7	0	0
TOT	0	0	0	0	617	35	0

STATE OF CONNECTICUT
DEPARTMENT OF TRANSPORTATION
BUREAU OF POLICY AND PLANNING
PLANNING INVENTORY AND DATA

TRAFFIC RECORDER DATA

TOWN OF UNION	ROUTE 84						DIRECTION W
WB ON RAMP FROM ROUTE 171 (GILBRONSON RD)	SUN	MON	TUE	WED	THU	FRI	SAT
DAY	0	0	0	0	06/10/2010	06/11/2010	0
DATE							
TYPE							
HOUR							
	2010 ADT = 400		ACF = NA				

12A	0	0	0	0	0	6	0
01A	0	0	0	0	0	3	0
02A	0	0	0	0	0	1	0
03A	0	0	0	0	0	2	0
04A	0	0	0	0	0	9	0
05A	0	0	0	0	0	21	0
06A	0	0	0	0	53	0	0
07A	0	0	0	0	53	0	0
08A	0	0	0	0	37	0	0
09A	0	0	0	0	21	0	0
10A	0	0	0	0	22	0	0
11A	0	0	0	0	19	0	0
12P	0	0	0	0	28	0	0
01P	0	0	0	0	17	0	0
02P	0	0	0	0	29	0	0
03P	0	0	0	0	27	0	0
04P	0	0	0	0	27	0	0
05P	0	0	0	0	18	0	0
06P	0	0	0	0	16	0	0
07P	0	0	0	0	8	0	0
08P	0	0	0	0	16	0	0
09P	0	0	0	0	21	0	0
10P	0	0	0	0	5	0	0
11P	0	0	0	0	1	0	0
TOT	0	0	0	0	418	42	0

STATE OF CONNECTICUT
DEPARTMENT OF TRANSPORTATION
BUREAU OF POLICY AND PLANNING
PLANNING INVENTORY AND DATA

TRAFFIC RECORDER DATA

TOWN OF UNION	ROUTE 84						DIRECTION W
WB OFF RAMP TO ROUTE 171 (EXIT 74)	SUN	MON	TUE	WED	THU	FRI	SAT
DAY	0	0	0	0	06/10/2010	06/11/2010	0
DATE							
TYPE							
HOUR							
	2010 ADT = 1000		ACF = NA				

12A	0	0	0	0	0	6	0
01A	0	0	0	0	0	7	0
02A	0	0	0	0	0	3	0
03A	0	0	0	0	0	7	0
04A	0	0	0	0	0	3	0
05A	0	0	0	0	0	23	0
06A	0	0	0	0	20	0	0
07A	0	0	0	0	20	0	0
08A	0	0	0	0	41	0	0
09A	0	0	0	0	40	0	0
10A	0	0	0	0	47	0	0
11A	0	0	0	0	53	0	0
12P	0	0	0	0	52	0	0
01P	0	0	0	0	66	0	0
02P	0	0	0	0	72	0	0
03P	0	0	0	0	82	0	0
04P	0	0	0	0	104	0	0
05P	0	0	0	0	117	0	0
06P	0	0	0	0	97	0	0
07P	0	0	0	0	79	0	0
08P	0	0	0	0	62	0	0
09P	0	0	0	0	39	0	0
10P	0	0	0	0	21	0	0
11P	0	0	0	0	19	0	0
TOT	0	0	0	0	1031	49	0

STATE OF CONNECTICUT
DEPARTMENT OF TRANSPORTATION
BUREAU OF POLICY AND PLANNING
PLANNING INVENTORY AND DATA

TRAFFIC RECORDER DATA

TOWN OF UNION	ROUTE 84							DIRECTION E
EB OFF RAMP TO ROUTE 171 (EXIT 74)	SUN	MON	TUE	WED	THU	FRI	SAT	
DAY	0	06/28/2010	06/29/2010	0	0	0	0	
DATE								
TYPE								
HOUR								
	2010 ADT = 500		ACF = NA					

12A	0	0	8	0	0	0	0	
01A	0	0	2	0	0	0	0	
02A	0	0	6	0	0	0	0	
03A	0	0	12	0	0	0	0	
04A	0	0	5	0	0	0	0	
05A	0	0	20	0	0	0	0	
06A	0	0	10	0	0	0	0	
07A	0	0	19	0	0	0	0	
08A	0	17	0	0	0	0	0	
09A	0	30	0	0	0	0	0	
10A	0	20	0	0	0	0	0	
11A	0	27	0	0	0	0	0	
12P	0	27	0	0	0	0	0	
01P	0	37	0	0	0	0	0	
02P	0	25	0	0	0	0	0	
03P	0	39	0	0	0	0	0	
04P	0	49	0	0	0	0	0	
05P	0	48	0	0	0	0	0	
06P	0	48	0	0	0	0	0	
07P	0	21	0	0	0	0	0	
08P	0	31	0	0	0	0	0	
09P	0	16	0	0	0	0	0	
10P	0	16	0	0	0	0	0	
11P	0	10	0	0	0	0	0	
TOT	0	461	82	0	0	0	0	

STATE OF CONNECTICUT
DEPARTMENT OF TRANSPORTATION
BUREAU OF POLICY AND PLANNING
PLANNING INVENTORY AND DATA

TRAFFIC RECORDER DATA

TOWN OF UNION	ROUTE 84							DIRECTION E
EB ON RAMP FROM ROUTE 171	SUN	MON	TUE	WED	THU	FRI	SAT	
DAY	0	0	0	0	06/10/2010	06/11/2010	0	
DATE								
TYPE								
HOUR								
	2010 ADT = 900		ACF = NA					

12A	0	0	0	0	0	6	0	
01A	0	0	0	0	0	12	0	
02A	0	0	0	0	0	4	0	
03A	0	0	0	0	0	13	0	
04A	0	0	0	0	0	19	0	
05A	0	0	0	0	0	33	0	
06A	0	0	0	0	82	0	0	
07A	0	0	0	0	78	0	0	
08A	0	0	0	0	72	0	0	
09A	0	0	0	0	57	0	0	
10A	0	0	0	0	60	0	0	
11A	0	0	0	0	45	0	0	
12P	0	0	0	0	50	0	0	
01P	0	0	0	0	38	0	0	
02P	0	0	0	0	46	0	0	
03P	0	0	0	0	69	0	0	
04P	0	0	0	0	51	0	0	
05P	0	0	0	0	64	0	0	
06P	0	0	0	0	57	0	0	
07P	0	0	0	0	47	0	0	
08P	0	0	0	0	15	0	0	
09P	0	0	0	0	24	0	0	
10P	0	0	0	0	11	0	0	
11P	0	0	0	0	8	0	0	
TOT	0	0	0	0	874	87	0	

STATE OF CONNECTICUT
DEPARTMENT OF TRANSPORTATION
BUREAU OF POLICY AND PLANNING
PLANNING INVENTORY AND DATA

TRAFFIC RECORDER DATA

TOWN OF UNION	ROUTE 84							DIRECTION W
WB OFF RAMP TO RT 89 (X72 FISH POINT RD)	SUN	MON	TUE	WED	THU	FRI	SAT	
DAY	0	0	0	06/27/2007	06/28/2007	0	0	
DATE	0	0	0	06/27/2007	06/28/2007	0	0	
TYPE								
HOUR								
	2007 ADT = 300		ACF = NA					

12A	0	0	0	0	5	0	0	
01A	0	0	0	0	5	0	0	
02A	0	0	0	0	2	0	0	
03A	0	0	0	0	2	0	0	
04A	0	0	0	0	10	0	0	
05A	0	0	0	0	16	0	0	
06A	0	0	0	0	8	0	0	
07A	0	0	0	5	0	0	0	
08A	0	0	0	3	0	0	0	
09A	0	0	0	15	0	0	0	
10A	0	0	0	12	0	0	0	
11A	0	0	0	10	0	0	0	
12P	0	0	0	16	0	0	0	
01P	0	0	0	17	0	0	0	
02P	0	0	0	19	0	0	0	
03P	0	0	0	34	0	0	0	
04P	0	0	0	24	0	0	0	
05P	0	0	0	33	0	0	0	
06P	0	0	0	21	0	0	0	
07P	0	0	0	17	0	0	0	
08P	0	0	0	16	0	0	0	
09P	0	0	0	11	0	0	0	
10P	0	0	0	6	0	0	0	
11P	0	0	0	3	0	0	0	
TOT	0	0	0	262	48	0	0	

STATE OF CONNECTICUT
DEPARTMENT OF TRANSPORTATION
BUREAU OF POLICY AND PLANNING
PLANNING INVENTORY AND DATA

TRAFFIC RECORDER DATA

TOWN OF UNION	ROUTE 84							DIRECTION E
EB ON RAMP FROM ROUTE 89 (FISH POINT RD)	SUN	MON	TUE	WED	THU	FRI	SAT	
DAY	0	0	0	06/27/2007	06/28/2007	0	0	
DATE	0	0	0	06/27/2007	06/28/2007	0	0	
TYPE								
HOUR								
	2007 ADT = 300		ACF = NA					

12A	0	0	0	0	0	0	0	
01A	0	0	0	0	0	0	0	
02A	0	0	0	0	1	0	0	
03A	0	0	0	0	3	0	0	
04A	0	0	0	0	6	0	0	
05A	0	0	0	21	13	0	0	
06A	0	0	0	21	0	0	0	
07A	0	0	0	32	0	0	0	
08A	0	0	0	29	0	0	0	
09A	0	0	0	28	0	0	0	
10A	0	0	0	14	0	0	0	
11A	0	0	0	19	0	0	0	
12P	0	0	0	11	0	0	0	
01P	0	0	0	23	0	0	0	
02P	0	0	0	19	0	0	0	
03P	0	0	0	14	0	0	0	
04P	0	0	0	20	0	0	0	
05P	0	0	0	13	0	0	0	
06P	0	0	0	14	0	0	0	
07P	0	0	0	9	0	0	0	
08P	0	0	0	4	0	0	0	
09P	0	0	0	3	0	0	0	
10P	0	0	0	4	0	0	0	
11P	0	0	0	2	0	0	0	
TOT	0	0	0	300	23	0	0	

STATE OF CONNECTICUT
DEPARTMENT OF TRANSPORTATION
BUREAU OF POLICY AND PLANNING
PLANNING INVENTORY AND DATA

TRAFFIC RECORDER DATA

TOWN OF UNION	ROUTE 84						DIRECTION W
WB ON RAMP FROM ROUTE 190(BUCKLEY HIGHWAY)	SUN	MON	TUE	WED	THU	FRI	SAT
DAY	0	0	0	06/27/2007	06/28/2007	0	0
DATE							
TYPE							
HOUR							
	2007 ADT = 1000		ACF = NA				

12A	0	0	0	0	6	0	0
01A	0	0	0	0	1	0	0
02A	0	0	0	0	4	0	0
03A	0	0	0	0	5	0	0
04A	0	0	0	0	12	0	0
05A	0	0	0	0	54	0	0
06A	0	0	0	0	109	0	0
07A	0	0	0	147	0	0	0
08A	0	0	0	86	0	0	0
09A	0	0	0	62	0	0	0
10A	0	0	0	50	0	0	0
11A	0	0	0	43	0	0	0
12P	0	0	0	56	0	0	0
01P	0	0	0	50	0	0	0
02P	0	0	0	61	0	0	0
03P	0	0	0	63	0	0	0
04P	0	0	0	68	0	0	0
05P	0	0	0	70	0	0	0
06P	0	0	0	66	0	0	0
07P	0	0	0	32	0	0	0
08P	0	0	0	22	0	0	0
09P	0	0	0	18	0	0	0
10P	0	0	0	13	0	0	0
11P	0	0	0	5	0	0	0
TOT	0	0	0	912	191	0	0

STATE OF CONNECTICUT
DEPARTMENT OF TRANSPORTATION
BUREAU OF POLICY AND PLANNING
PLANNING INVENTORY AND DATA

TRAFFIC RECORDER DATA

TOWN OF UNION	ROUTE 84							DIRECTION W
WB OFF RAMP TO ROUTE 190 (EXIT 73)	SUN	MON	TUE	WED	THU	FRI	SAT	
DAY	0	0	0	06/27/2007	06/28/2007	0	0	
DATE								
TYPE								
HOUR								
	2007 ADT = 600		ACF = NA					

12A	0	0	0	0	14	0	0	
01A	0	0	0	0	2	0	0	
02A	0	0	0	0	3	0	0	
03A	0	0	0	0	3	0	0	
04A	0	0	0	0	2	0	0	
05A	0	0	0	0	12	0	0	
06A	0	0	0	0	18	0	0	
07A	0	0	0	38	0	0	0	
08A	0	0	0	25	0	0	0	
09A	0	0	0	27	0	0	0	
10A	0	0	0	21	0	0	0	
11A	0	0	0	34	0	0	0	
12P	0	0	0	21	0	0	0	
01P	0	0	0	31	0	0	0	
02P	0	0	0	52	0	0	0	
03P	0	0	0	49	0	0	0	
04P	0	0	0	69	0	0	0	
05P	0	0	0	80	0	0	0	
06P	0	0	0	54	0	0	0	
07P	0	0	0	39	0	0	0	
08P	0	0	0	25	0	0	0	
09P	0	0	0	27	0	0	0	
10P	0	0	0	16	0	0	0	
11P	0	0	0	9	0	0	0	
TOT	0	0	0	617	54	0	0	

STATE OF CONNECTICUT
 DEPARTMENT OF TRANSPORTATION
 BUREAU OF POLICY AND PLANNING
 PLANNING INVENTORY AND DATA

TRAFFIC RECORDER DATA

TOWN OF UNION	ROUTE 84							DIRECTION E
EB OFF RAMP TO ROUTE 190 (EXIT 73)	SUN	MON	TUE	WED	THU	FRI	SAT	
DAY	0	0	0	06/27/2007	06/28/2007	0	0	
DATE	0	0	0	06/27/2007	06/28/2007	0	0	
TYPE								
HOUR								
	2007 ADT = 1000		ACF = NA					

12A	0	0	0	0	14	0	0	
01A	0	0	0	0	4	0	0	
02A	0	0	0	0	2	0	0	
03A	0	0	0	0	2	0	0	
04A	0	0	0	0	6	0	0	
05A	0	0	0	0	10	0	0	
06A	0	0	0	32	0	0	0	
07A	0	0	0	36	0	0	0	
08A	0	0	0	32	0	0	0	
09A	0	0	0	42	0	0	0	
10A	0	0	0	58	0	0	0	
11A	0	0	0	40	0	0	0	
12P	0	0	0	69	0	0	0	
01P	0	0	0	73	0	0	0	
02P	0	0	0	62	0	0	0	
03P	0	0	0	95	0	0	0	
04P	0	0	0	152	0	0	0	
05P	0	0	0	140	0	0	0	
06P	0	0	0	86	0	0	0	
07P	0	0	0	48	0	0	0	
08P	0	0	0	28	0	0	0	
09P	0	0	0	34	0	0	0	
10P	0	0	0	24	0	0	0	
11P	0	0	0	15	0	0	0	
TOT	0	0	0	1066	38	0	0	

STATE OF CONNECTICUT
DEPARTMENT OF TRANSPORTATION
BUREAU OF POLICY AND PLANNING
PLANNING INVENTORY AND DATA

TRAFFIC RECORDER DATA

TOWN OF UNION	ROUTE 84							DIRECTION E
EB ON RAMP FROM ROUTE 190(BUCKLEY HIGHWAY)	SUN	MON	TUE	WED	THU	FRI	SAT	
DAY	0	0	0	06/27/2007	06/28/2007	0	0	
DATE								
TYPE								
HOUR								
	2007 ADT = 600		ACF = NA					

12A	0	0	0	0	7	0	0	
01A	0	0	0	0	2	0	0	
02A	0	0	0	0	2	0	0	
03A	0	0	0	0	4	0	0	
04A	0	0	0	0	17	0	0	
05A	0	0	0	0	21	0	0	
06A	0	0	0	54	0	0	0	
07A	0	0	0	72	0	0	0	
08A	0	0	0	46	0	0	0	
09A	0	0	0	35	0	0	0	
10A	0	0	0	40	0	0	0	
11A	0	0	0	30	0	0	0	
12P	0	0	0	28	0	0	0	
01P	0	0	0	36	0	0	0	
02P	0	0	0	36	0	0	0	
03P	0	0	0	45	0	0	0	
04P	0	0	0	49	0	0	0	
05P	0	0	0	47	0	0	0	
06P	0	0	0	41	0	0	0	
07P	0	0	0	30	0	0	0	
08P	0	0	0	22	0	0	0	
09P	0	0	0	3	0	0	0	
10P	0	0	0	9	0	0	0	
11P	0	0	0	2	0	0	0	
TOT	0	0	0	625	53	0	0	

STATE OF CONNECTICUT
 DEPARTMENT OF TRANSPORTATION
 BUREAU OF POLICY AND PLANNING
 PLANNING INVENTORY AND DATA

TRAFFIC RECORDER DATA

TOWN OF UNION	ROUTE 84							DIRECTION W
WB ON RAMP FROM ROUTE 171 (GILBRONSON RD)	SUN	MON	TUE	WED	THU	FRI	SAT	
DAY	0	07/09/2007	07/10/2007	0	0	0	0	
DATE								
TYPE								
HOUR								
	2007 ADT = 400		ACF = NA					

12A	0	0	0	0	0	0	0	
01A	0	0	2	0	0	0	0	
02A	0	0	1	0	0	0	0	
03A	0	0	4	0	0	0	0	
04A	0	0	10	0	0	0	0	
05A	0	0	26	0	0	0	0	
06A	0	0	40	0	0	0	0	
07A	0	35	0	0	0	0	0	
08A	0	41	0	0	0	0	0	
09A	0	30	0	0	0	0	0	
10A	0	20	0	0	0	0	0	
11A	0	21	0	0	0	0	0	
12P	0	16	0	0	0	0	0	
01P	0	19	0	0	0	0	0	
02P	0	26	0	0	0	0	0	
03P	0	26	0	0	0	0	0	
04P	0	26	0	0	0	0	0	
05P	0	20	0	0	0	0	0	
06P	0	20	0	0	0	0	0	
07P	0	25	0	0	0	0	0	
08P	0	23	0	0	0	0	0	
09P	0	22	0	0	0	0	0	
10P	0	1	0	0	0	0	0	
11P	0	7	0	0	0	0	0	
TOT	0	378	83	0	0	0	0	

STATE OF CONNECTICUT
 DEPARTMENT OF TRANSPORTATION
 BUREAU OF POLICY AND PLANNING
 PLANNING INVENTORY AND DATA

TRAFFIC RECORDER DATA

TOWN OF UNION	ROUTE 84							DIRECTION W
WB OFF RAMP TO ROUTE 171 (EXIT 74)	SUN	MON	TUE	WED	THU	FRI	SAT	
DAY	0	0	0	06/27/2007	06/28/2007	0	0	
DATE								
TYPE								
HOUR								
	2007 ADT = 1000		ACF = NA					

12A	0	0	0	0	10	0	0	
01A	0	0	0	0	5	0	0	
02A	0	0	0	0	8	0	0	
03A	0	0	0	0	3	0	0	
04A	0	0	0	0	3	0	0	
05A	0	0	0	0	19	0	0	
06A	0	0	0	17	0	0	0	
07A	0	0	0	25	0	0	0	
08A	0	0	0	44	0	0	0	
09A	0	0	0	43	0	0	0	
10A	0	0	0	45	0	0	0	
11A	0	0	0	56	0	0	0	
12P	0	0	0	56	0	0	0	
01P	0	0	0	64	0	0	0	
02P	0	0	0	76	0	0	0	
03P	0	0	0	73	0	0	0	
04P	0	0	0	104	0	0	0	
05P	0	0	0	116	0	0	0	
06P	0	0	0	97	0	0	0	
07P	0	0	0	76	0	0	0	
08P	0	0	0	62	0	0	0	
09P	0	0	0	49	0	0	0	
10P	0	0	0	25	0	0	0	
11P	0	0	0	21	0	0	0	
TOT	0	0	0	1049	48	0	0	

STATE OF CONNECTICUT
DEPARTMENT OF TRANSPORTATION
BUREAU OF POLICY AND PLANNING
PLANNING INVENTORY AND DATA

TRAFFIC RECORDER DATA

TOWN OF UNION	ROUTE 84							DIRECTION E
EB OFF RAMP TO ROUTE 171 (EXIT 74)	SUN	MON	TUE	WED	THU	FRI	SAT	
DAY	0	0	0	06/27/2007	06/28/2007	0	0	
DATE	0	0	0	06/27/2007	06/28/2007	0	0	
TYPE								
HOUR								
	2007 ADT = 500		ACF = NA					

12A	0	0	0	0	7	0	0	
01A	0	0	0	0	9	0	0	
02A	0	0	0	0	8	0	0	
03A	0	0	0	0	2	0	0	
04A	0	0	0	0	19	0	0	
05A	0	0	0	0	17	0	0	
06A	0	0	0	8	0	0	0	
07A	0	0	0	17	0	0	0	
08A	0	0	0	15	0	0	0	
09A	0	0	0	9	0	0	0	
10A	0	0	0	20	0	0	0	
11A	0	0	0	27	0	0	0	
12P	0	0	0	45	0	0	0	
01P	0	0	0	35	0	0	0	
02P	0	0	0	22	0	0	0	
03P	0	0	0	46	0	0	0	
04P	0	0	0	59	0	0	0	
05P	0	0	0	39	0	0	0	
06P	0	0	0	35	0	0	0	
07P	0	0	0	33	0	0	0	
08P	0	0	0	25	0	0	0	
09P	0	0	0	24	0	0	0	
10P	0	0	0	17	0	0	0	
11P	0	0	0	6	0	0	0	
TOT	0	0	0	482	62	0	0	

STATE OF CONNECTICUT
DEPARTMENT OF TRANSPORTATION
BUREAU OF POLICY AND PLANNING
PLANNING INVENTORY AND DATA

TRAFFIC RECORDER DATA

TOWN OF UNION	ROUTE 84							DIRECTION E
EB ON RAMP FROM ROUTE 171	SUN	MON	TUE	WED	THU	FRI	SAT	
DAY	0	0	0	06/27/2007	06/28/2007	0	0	
DATE	0	0	0	06/27/2007	06/28/2007	0	0	
TYPE								
HOUR								
	2007 ADT = 1000		ACF = NA					

12A	0	0	0	0	7	0	0	
01A	0	0	0	0	9	0	0	
02A	0	0	0	0	11	0	0	
03A	0	0	0	0	5	0	0	
04A	0	0	0	0	34	0	0	
05A	0	0	0	0	49	0	0	
06A	0	0	0	95	0	0	0	
07A	0	0	0	87	0	0	0	
08A	0	0	0	70	0	0	0	
09A	0	0	0	61	0	0	0	
10A	0	0	0	63	0	0	0	
11A	0	0	0	54	0	0	0	
12P	0	0	0	66	0	0	0	
01P	0	0	0	74	0	0	0	
02P	0	0	0	59	0	0	0	
03P	0	0	0	64	0	0	0	
04P	0	0	0	74	0	0	0	
05P	0	0	0	50	0	0	0	
06P	0	0	0	66	0	0	0	
07P	0	0	0	49	0	0	0	
08P	0	0	0	38	0	0	0	
09P	0	0	0	25	0	0	0	
10P	0	0	0	18	0	0	0	
11P	0	0	0	11	0	0	0	
TOT	0	0	0	1024	115	0	0	