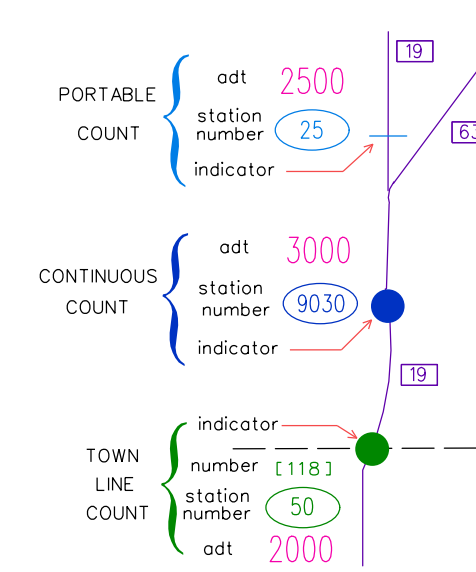
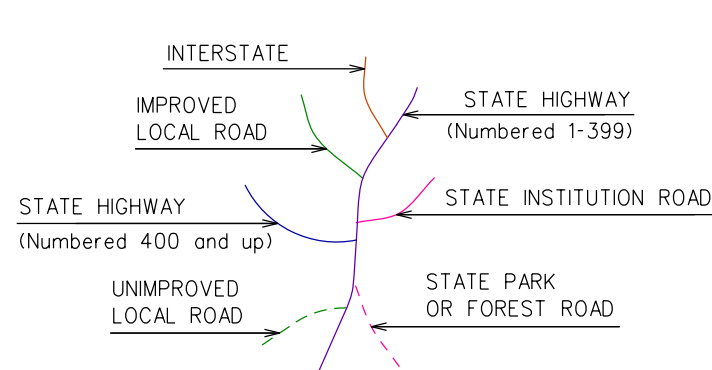


Cross Highway Is One-Way EB Starting From Route 57 To 100 Ft

XXXX 9008



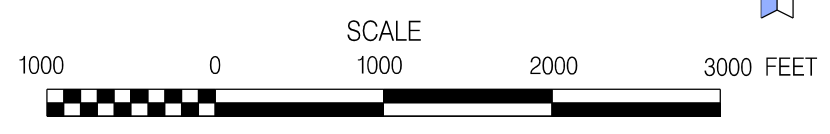
\* ACF .99 APPLIED TO ROUTE 136 FROM EAST AVENUE #1 IN NORWALK TO I-95 NB OFF RAMP (EXIT 17) IN WESTPORT (BASED ON STATION 5358 NORWALK 2011)  
\*\* ACF 1.00 APPLIED TO ROUTE 57 FROM ROUTE 15 SB ON RAMP IN WESTPORT TO ROUTE 53 (N JCT) IN WESTON (BASED ON STATION 5048 WESTON 2011)  
\*\*\* ACF .99 APPLIED TO ROUTE 136 FROM ROUTE 57 IN WESTPORT (N JCT) TO ROUTE 58 IN EASTON (BASED ON STATION 5125 WESTPORT 2011)

MACHINE LOCATIONS (89)  
2011 ADT  
COUNTED: FEB/MARCH  
APRIL/NOV

# WESTPORT

## CONNECTICUT

PREPARED BY THE  
CONNECTICUT DEPARTMENT OF TRANSPORTATION  
IN COOPERATION WITH THE  
U.S. DEPARTMENT OF TRANSPORTATION  
FEDERAL HIGHWAY ADMINISTRATION



This map, developed for internal ConDOT use, is a cartographic rendering of DOT roadway records. It should not be referenced or incorporated in any manner in any legal document or proceedings.

ACCEPTED AS OF DEC. 31, 2009