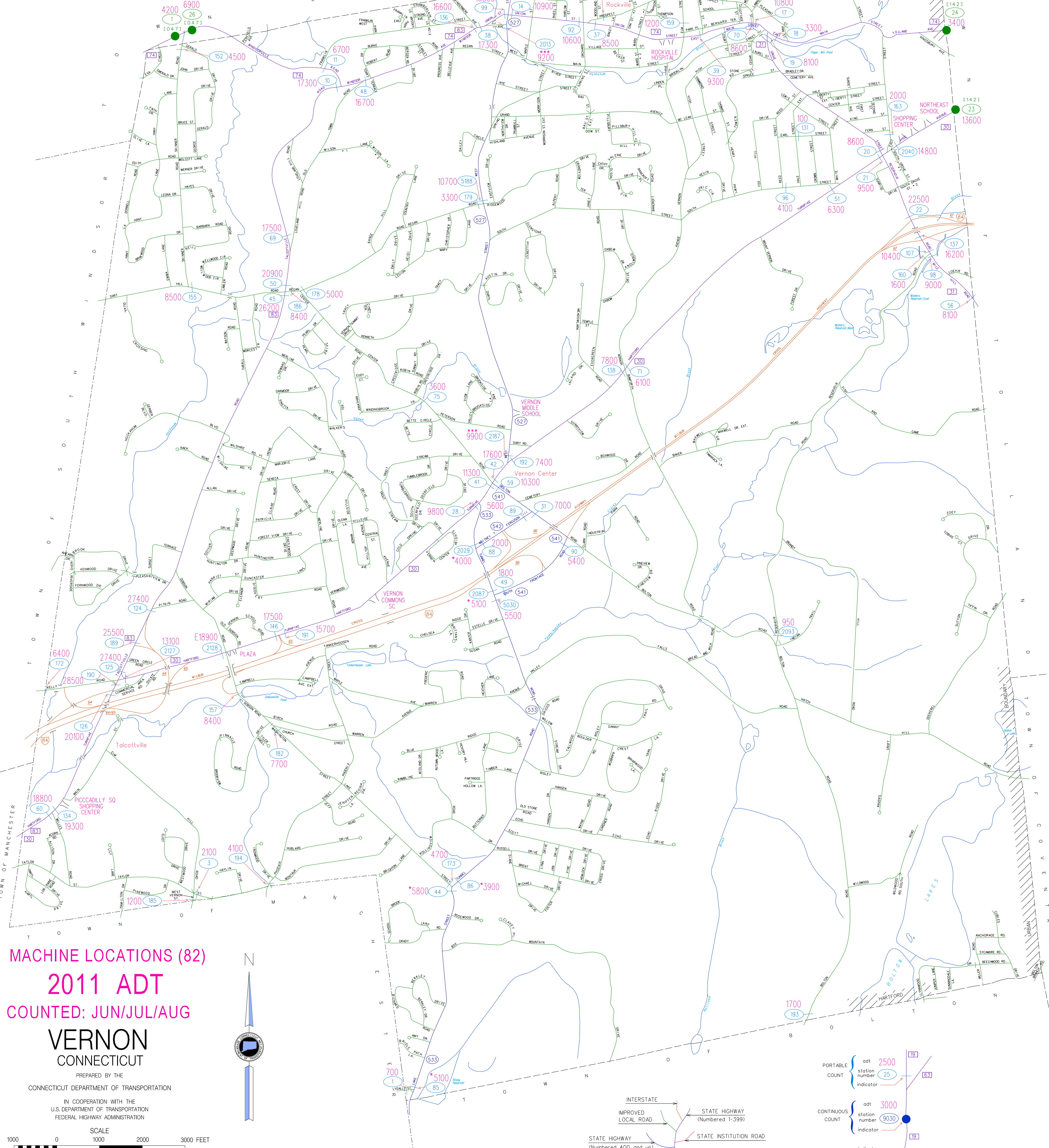


* ACF 0.99 APPLIED TO SR 533
FROM US 6 IN BOLTON TO ROUTE 30 IN VERNON
(BASED ON STATION 5030 VERNON 2011)

** ACF 0.98 APPLIED TO ROUTE 83
FROM ROUTE 74 (N JCT) IN VERNON TO ROUTE 140 (S JCT) IN ELLINGTON
(BASED ON STATION 5060 ELLINGTON 2011)

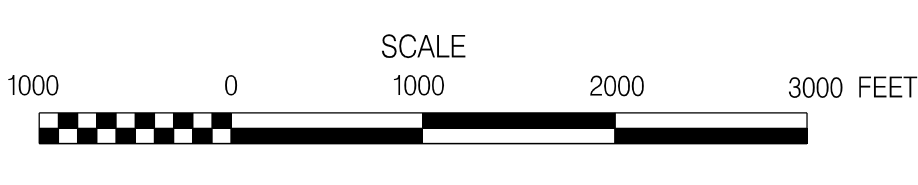
*** ACF 0.99 APPLIED TO SR 527 (WEST STREET)
FROM ROUTE 30 IN VERNON TO ROUTE 83 IN VERNON
(BASED ON STATION 5188 VERNON 2011)



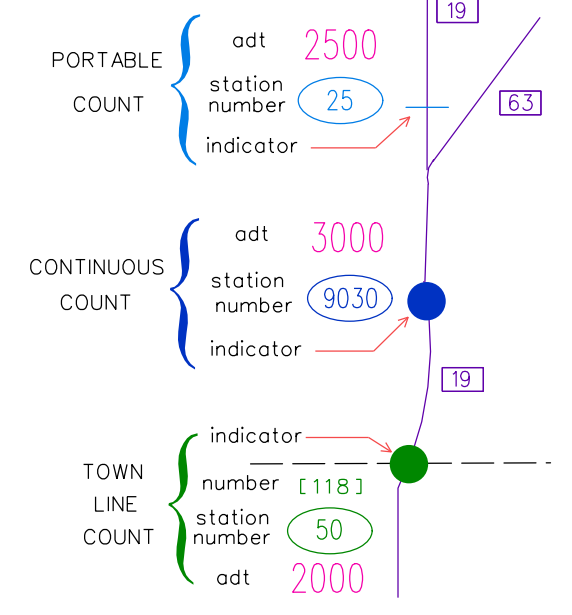
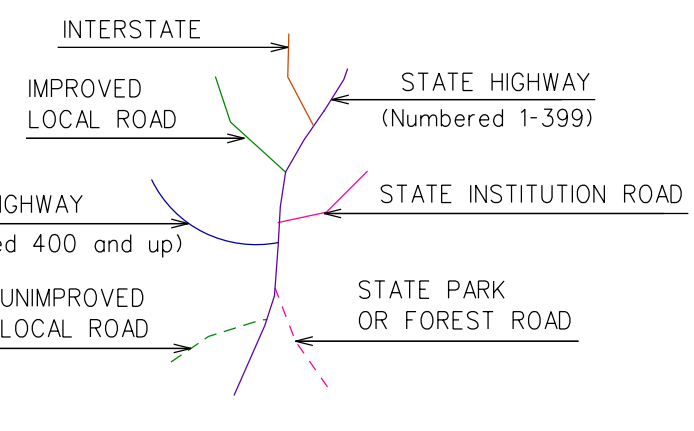
MACHINE LOCATIONS (82)
2011 ADT
COUNTED: JUN/JUL/AUG

VERNON CONNECTICUT

PREPARED BY THE
CONNECTICUT DEPARTMENT OF TRANSPORTATION
IN COOPERATION WITH THE
U.S. DEPARTMENT OF TRANSPORTATION
FEDERAL HIGHWAY ADMINISTRATION



This map, developed for internal ConnDOT use, is a cartographic rendering of DOT roadway records. It should not be referenced or incorporated in any manner in any legal document or proceedings.



ACCEPTED AS OF DEC. 31, 2009