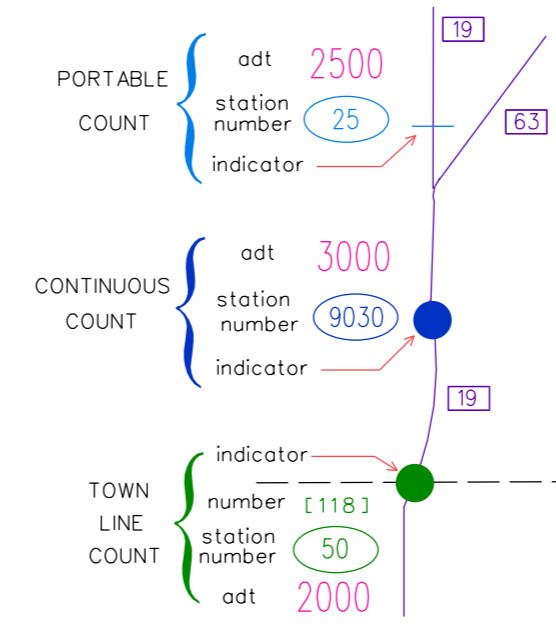
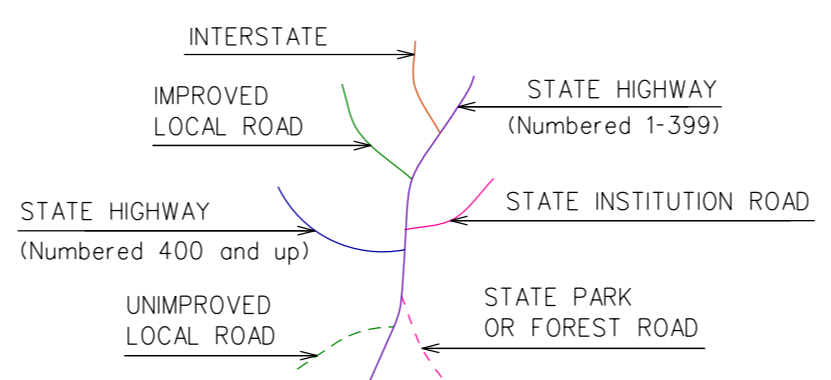


* 2010 ADT (not counted on 2013)

* ACF 0.98 APPLIED TO ROUTE 154 FROM ROUTE 9 NB RAMP IN ESSEX TO ROUTE 82 (S JCT) IN HADDAM (BASED ON STATION 5030 DEEP RIVER 2013)

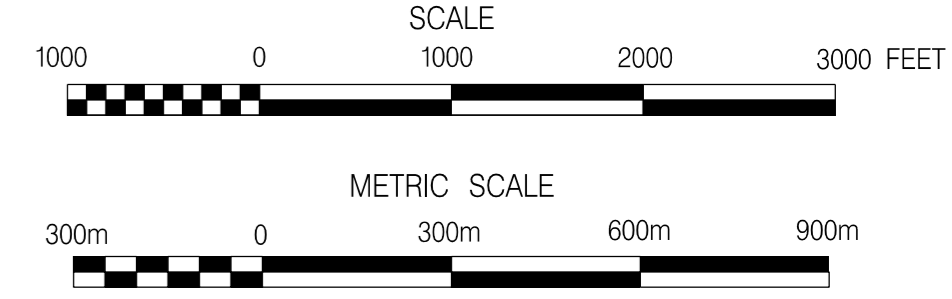
** ACF 0.98 APPLIED TO SR 602 (NORTH MAIN ST) FROM ROUTE 154 NB IN ESSEX TO ROUTE 80 IN DEEP RIVER (BASED ON STATION 5022 ESSEX 2013)



MACHINE LOCATIONS (24)
2013 ADT
COUNTED: AUG/SEP
DEEP RIVER
 CONNECTICUT

PREPARED BY THE
 CONNECTICUT DEPARTMENT OF TRANSPORTATION

IN COOPERATION WITH THE
 U.S. DEPARTMENT OF TRANSPORTATION
 FEDERAL HIGHWAY ADMINISTRATION



This map, developed for internal ComDOT use, is a cartographic rendering of DOT roadway records. It should not be referenced or incorporated in any manner in any legal document or proceedings.

ACCEPTED AS OF DEC. 31, 2011