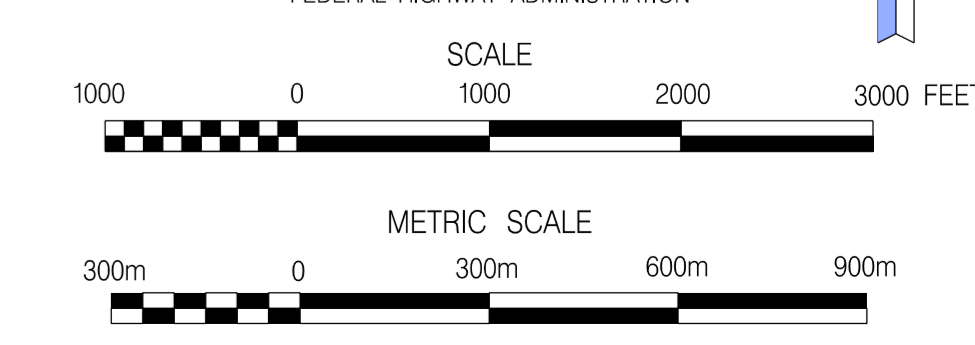
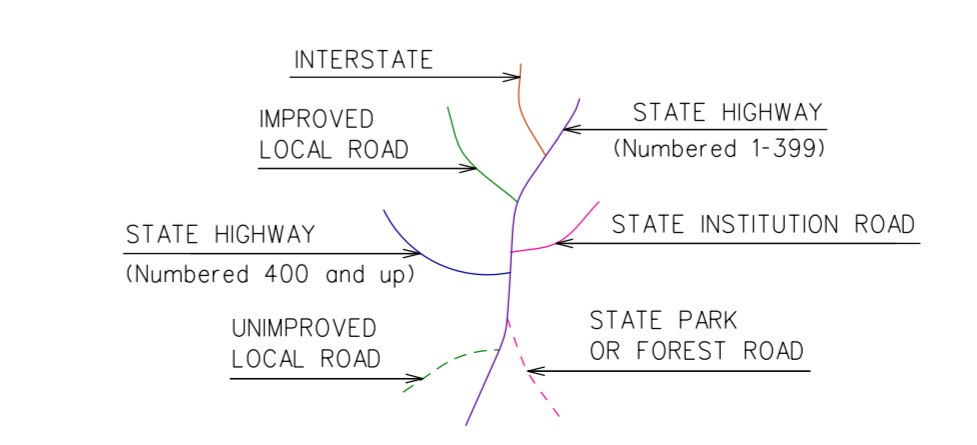
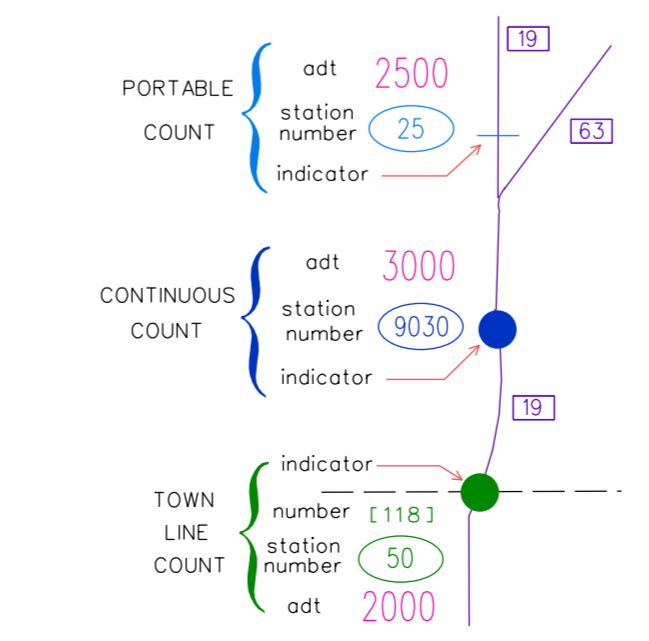


**MACHINE LOCATIONS (76)**  
**2013 ADT**  
**COUNTED: OCT/NOV/DEC**  
**PUTNAM**  
**CONNECTICUT**

PREPARED BY THE  
 CONNECTICUT DEPARTMENT OF TRANSPORTATION  
 IN COOPERATION WITH THE  
 U.S. DEPARTMENT OF TRANSPORTATION  
 FEDERAL HIGHWAY ADMINISTRATION



\* 2010 ADT (not counted on 2013)  
 \* ACF 0.98 APPLIED TO ROUTE 171  
 FROM ROUTE 169 (N JCT) IN WOODSTOCK TO US44 IN PUTNAM  
 (BASED ON STATION 5046 PUTNAM 2013)  
 \*\* ACF 0.98 APPLIED TO US44  
 FROM ROUTE 171 IN PUTNAM TO DRIVE TO STOP & SHOP IN PUTNAM  
 (BASED ON STATION 5092 PUTNAM 2013)



This map, developed for internal ComDOT use, is a cartographic rendering of DOT roadway records. It should not be referenced or incorporated in any manner in any legal document or proceedings.