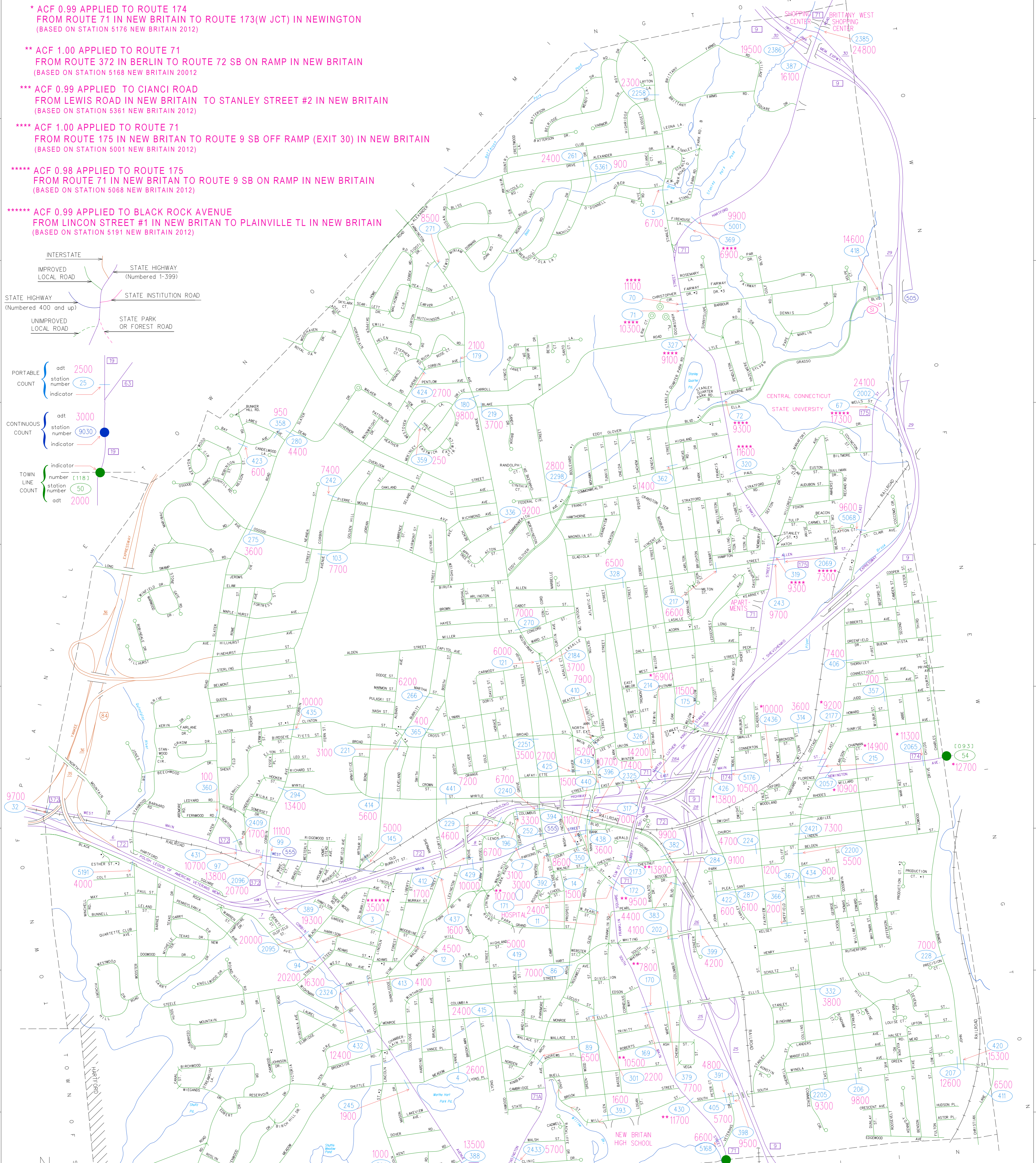
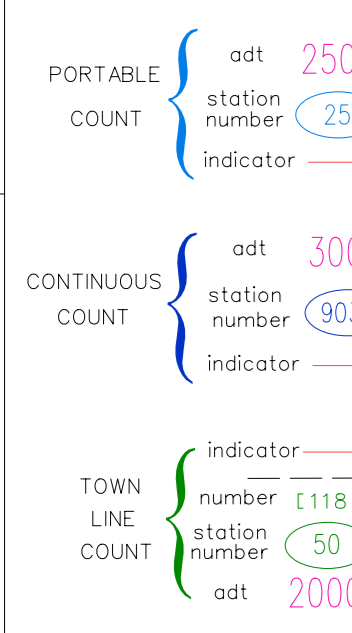
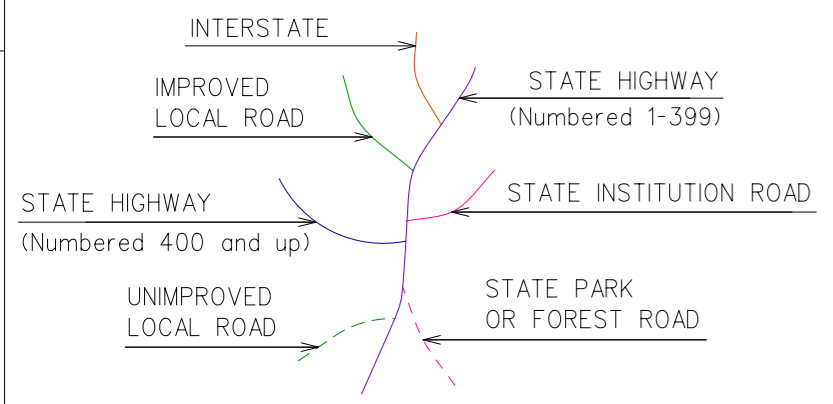


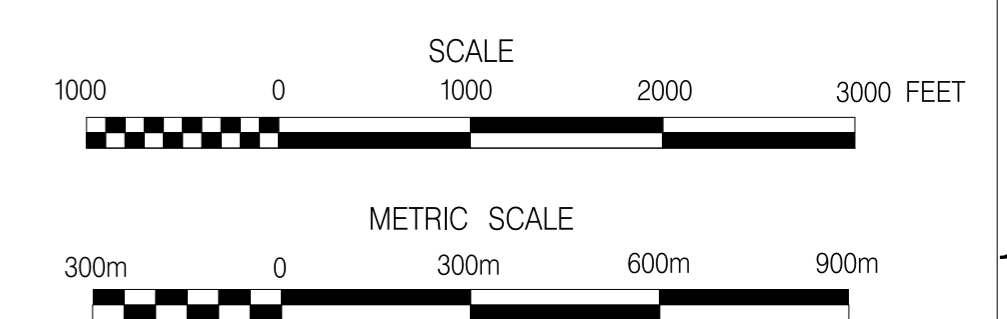
- * ACF 0.99 APPLIED TO ROUTE 174 FROM ROUTE 71 IN NEW BRITAIN TO ROUTE 173(W JCT) IN NEWINGTON (BASED ON STATION 5176 NEW BRITAIN 2012)
- ** ACF 1.00 APPLIED TO ROUTE 71 FROM ROUTE 372 IN BERLIN TO ROUTE 72 SB ON RAMP IN NEW BRITAIN (BASED ON STATION 5168 NEW BRITAIN 20012)
- *** ACF 0.99 APPLIED TO CIANCI ROAD FROM LEWIS ROAD IN NEW BRITAIN TO STANLEY STREET #2 IN NEW BRITAIN (BASED ON STATION 5361 NEW BRITAIN 2012)
- **** ACF 1.00 APPLIED TO ROUTE 71 FROM ROUTE 175 IN NEW BRITAIN TO ROUTE 9 SB OFF RAMP (EXIT 30) IN NEW BRITAIN (BASED ON STATION 5001 NEW BRITAIN 2012)
- **** ACF 0.98 APPLIED TO ROUTE 175 FROM ROUTE 71 IN NEW BRITAIN TO ROUTE 9 SB ON RAMP IN NEW BRITAIN (BASED ON STATION 5068 NEW BRITAIN 2012)
- ***** ACF 0.99 APPLIED TO BLACK ROCK AVENUE FROM LINCON STREET #1 IN NEW BRITAIN TO PLAINVILLE TL IN NEW BRITAIN (BASED ON STATION 5191 NEW BRITAIN 2012)



MACHINE LOCATIONS (142)
2012 ADT
COUNTED: JAN/FEB/MAR

NEW BRITAIN
CONNECTICUT

PREPARED BY THE
 CONNECTICUT DEPARTMENT OF TRANSPORTATION
 IN COOPERATION WITH THE
 U.S. DEPARTMENT OF TRANSPORTATION
 FEDERAL HIGHWAY ADMINISTRATION



This map, developed for internal ConnDOT use, is a cartographic rendering of DOT roadway records. It should not be referenced or incorporated in any manner in any legal document or proceedings.

ACCEPTED AS OF DEC. 31, 2010