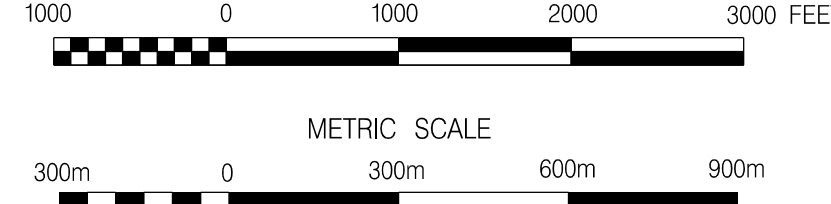


MACHINE LOCATIONS (52)
 2011 ADT
 COUNTED: JUN/JUL

ELLINGTON
 CONNECTICUT

PREPARED BY THE
 CONNECTICUT DEPARTMENT OF TRANSPORTATION

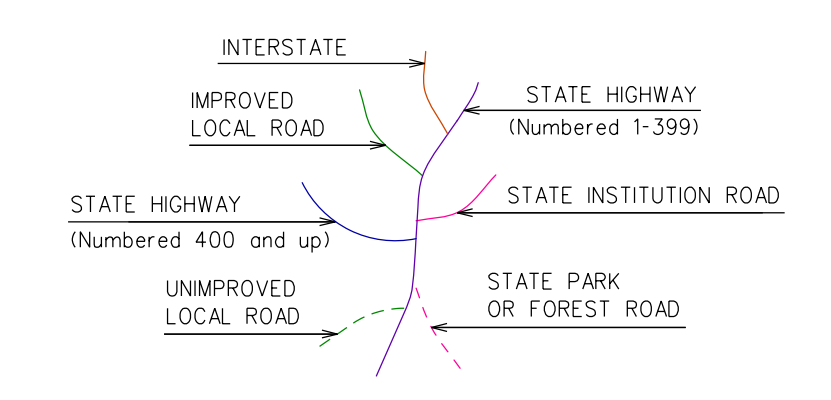
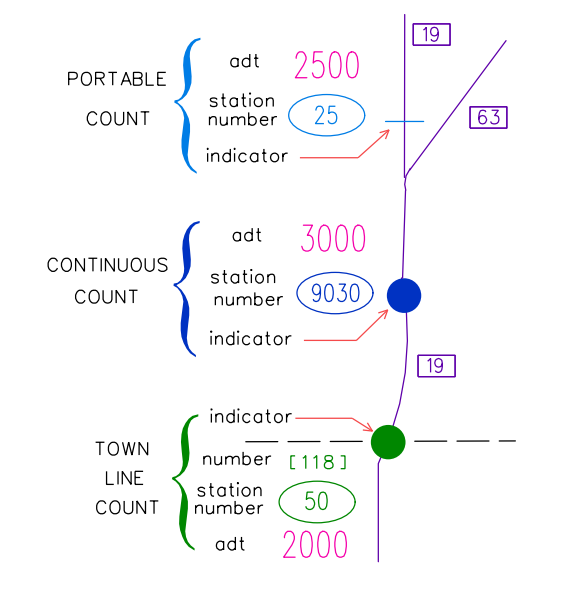
IN COOPERATION WITH THE
 U.S. DEPARTMENT OF TRANSPORTATION
 FEDERAL HIGHWAY ADMINISTRATION



ACCEPTED AS OF DEC. 31, 2009

* ACF 0.98 APPLIED TO ROUTE 83
 FROM ROUTE 74 (E JCT) IN VERNON TO ROUTE 140 (S JCT) IN ELLINGTON
 (BASED ON STATION 5060 ELLINGTON 2011)

** ACF 0.98 APPLIED TO ROUTE 206
 FROM ROUTE 74 IN ELLINGTON TO ROUTE 83 IN ELLINGTON
 (BASED ON STATION 5004 ELLINGTON 2011)



This map developed for internal
 Connecticut use is a copyright
 rendering of DOT roadway records.
 It should not be interpreted or
 incorporated in any manner as
 any legal document or proceeding.