

This map, developed for internal ConnDOT use, is a cartographic rendering of DOT roadway records. It should not be referenced or incorporated in any manner in any legal document or proceedings.

## 2012 Average Daily Traffic For ROUTE 9

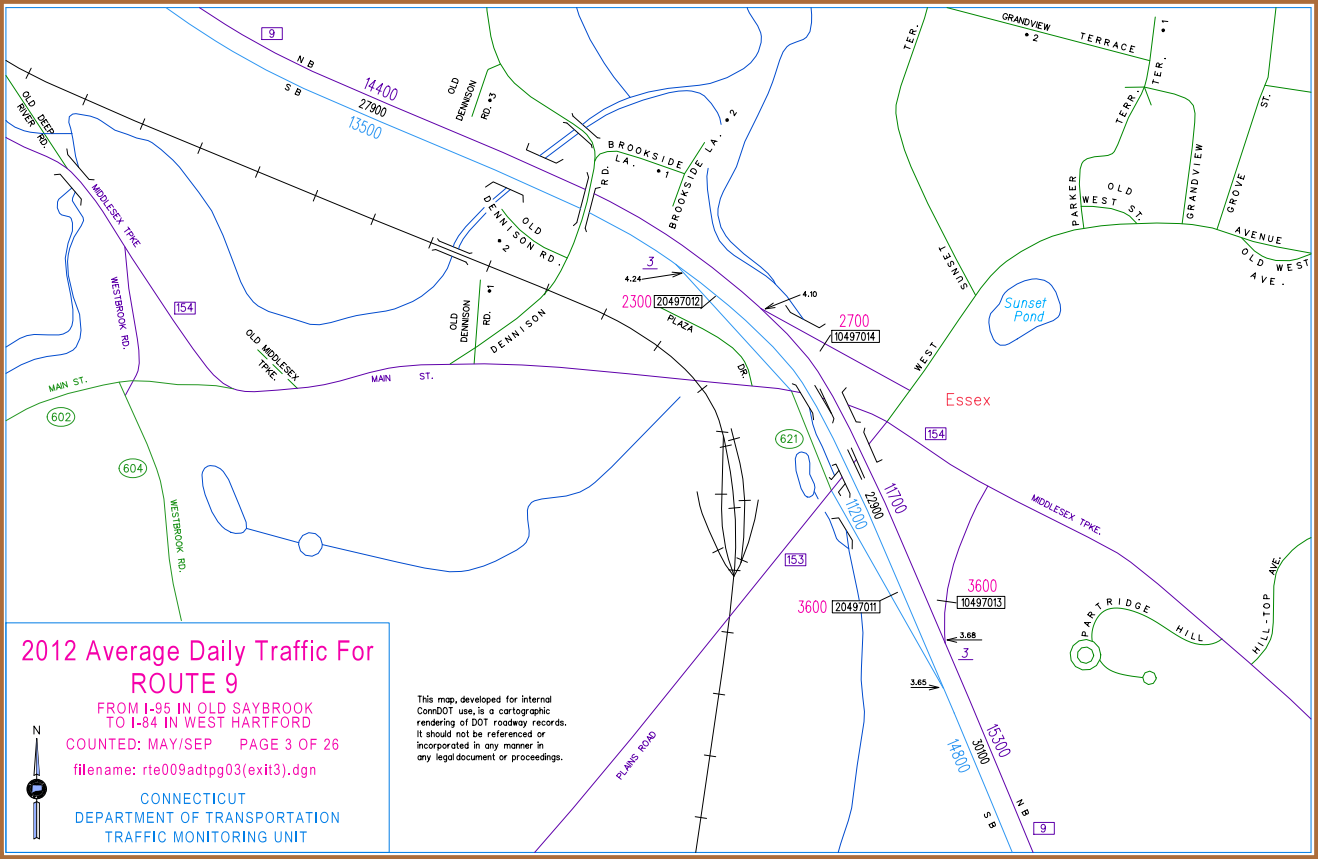
FROM I-95 IN OLD SAYBROOK TO I-84 IN WEST HARTFORD

COUNTED: MAY/SEP PAGE 2 OF 26

filename: rte009adtpg02(exit2).dgn

CONNECTICUT  
DEPARTMENT OF TRANSPORTATION  
TRAFFIC MONITORING UNIT





## 2012 Average Daily Traffic For ROUTE 9

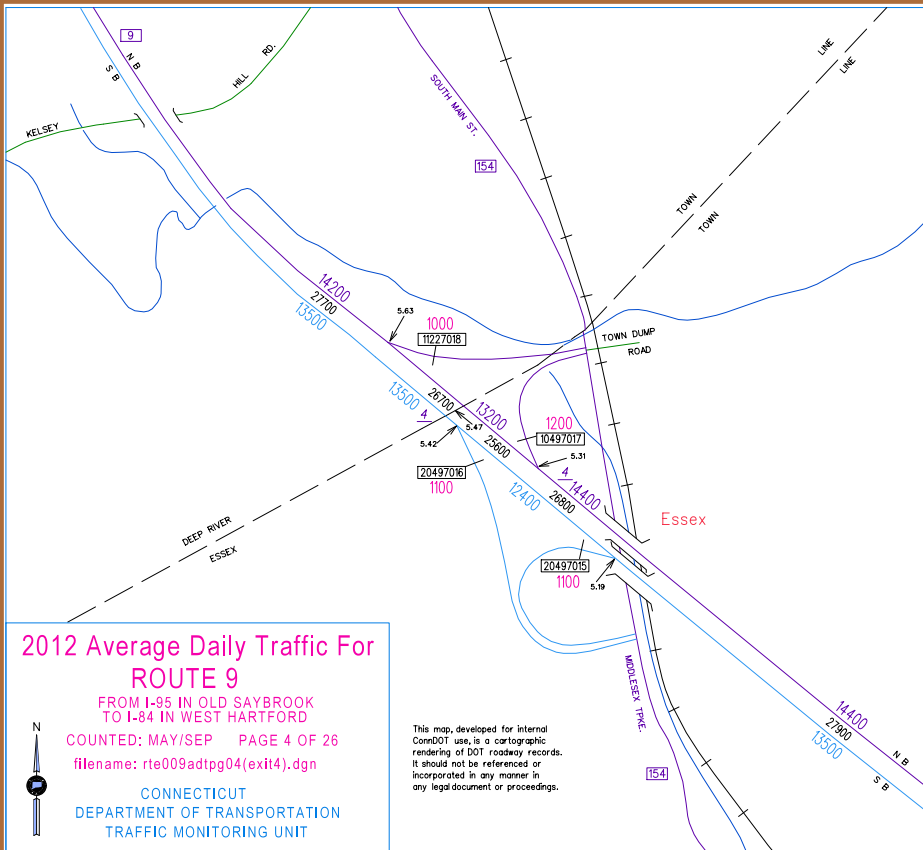
FROM I-95 IN OLD SAYBROOK TO I-84 IN WEST HARTFORD

COUNTED: MAY/SEP PAGE 3 OF 26

filename: rte009adtpg03(exit3).dgn

CONNECTICUT DEPARTMENT OF TRANSPORTATION TRAFFIC MONITORING UNIT

This map, developed for internal ComDOT use, is a cartographic rendering of DOT roadway records. It should not be referenced or incorporated in any manner in any legal document or proceedings.



## 2012 Average Daily Traffic For ROUTE 9

FROM I-95 IN OLD SAYBROOK  
TO I-84 IN WEST HARTFORD

COUNTED: MAY/SEP PAGE 4 OF 26

filename: rte009adtpg04(exit4).dgn

CONNECTICUT  
DEPARTMENT OF TRANSPORTATION  
TRAFFIC MONITORING UNIT



This map, developed for internal ConnDOT use, is a cartographic rendering of DOT roadway records. It should not be referenced or incorporated in any manner in any legal document or proceedings.

# 2012 Average Daily Traffic For ROUTE 9

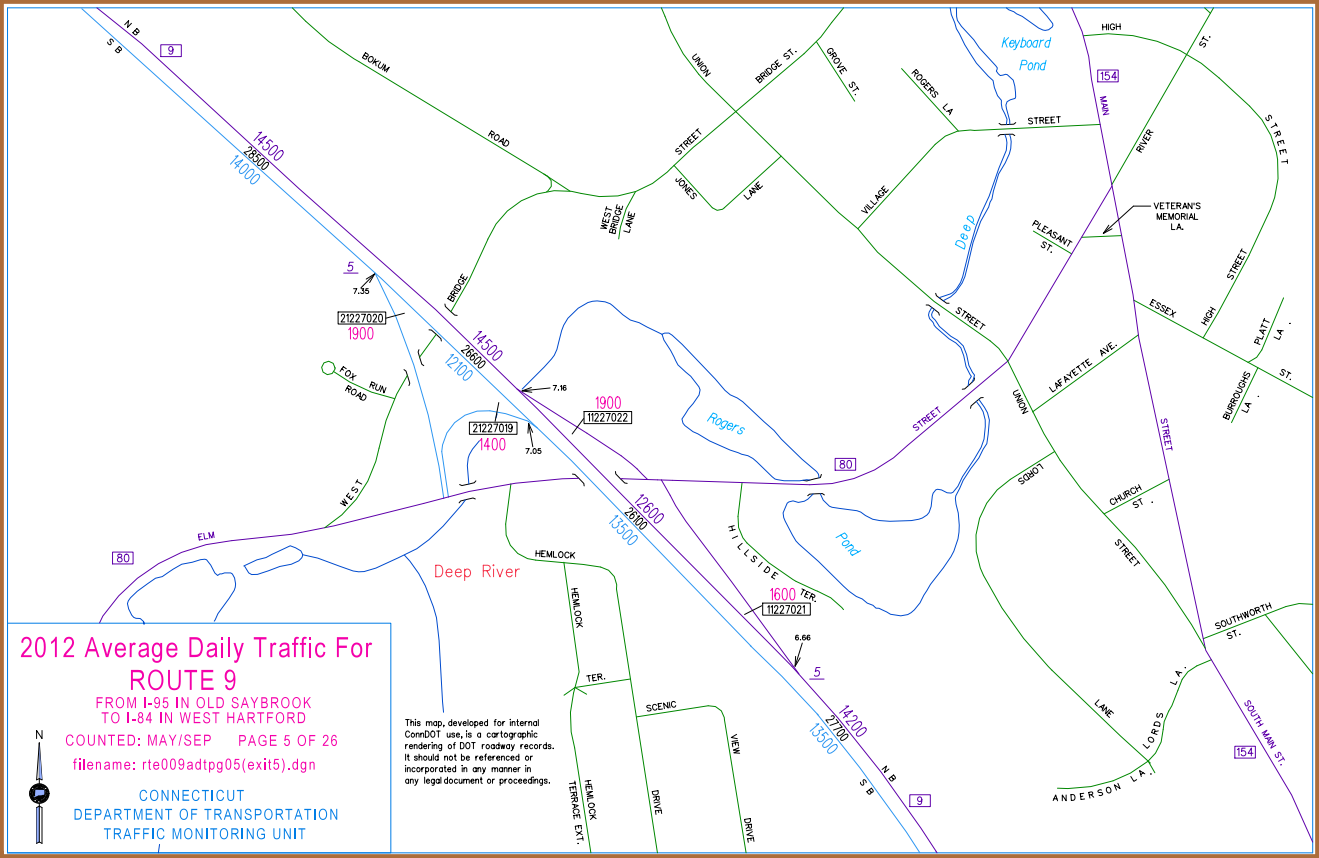
FROM I-95 IN OLD SAYBROOK TO I-84 IN WEST HARTFORD

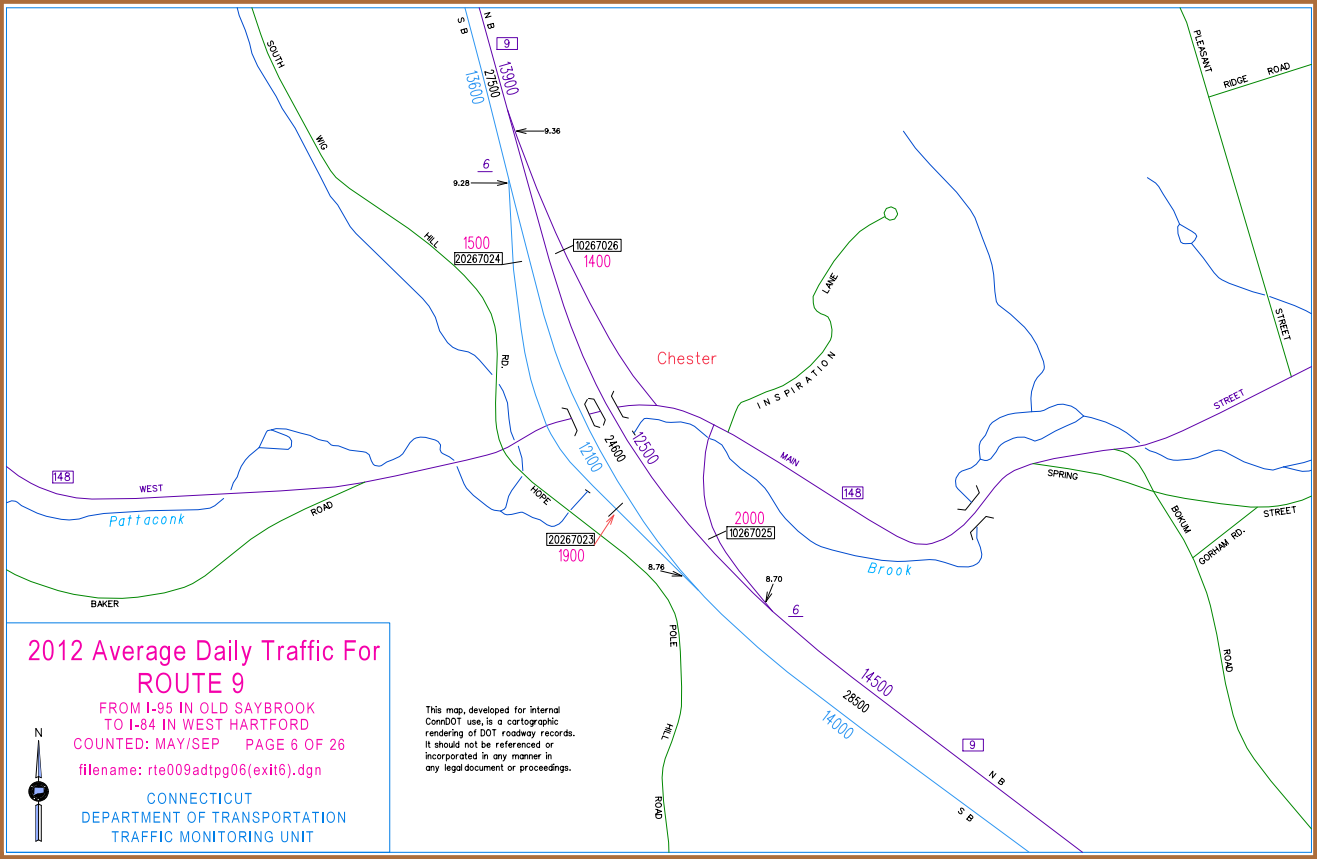
COUNTED: MAY/SEP PAGE 5 OF 26  
 filename: rte009adtpg05(exit5).dgn

CONNECTICUT DEPARTMENT OF TRANSPORTATION TRAFFIC MONITORING UNIT



This map, developed for internal ComDOT use, is a cartographic rendering of DOT roadway records. It should not be referenced or incorporated in any manner in any legal document or proceedings.





## 2012 Average Daily Traffic For ROUTE 9

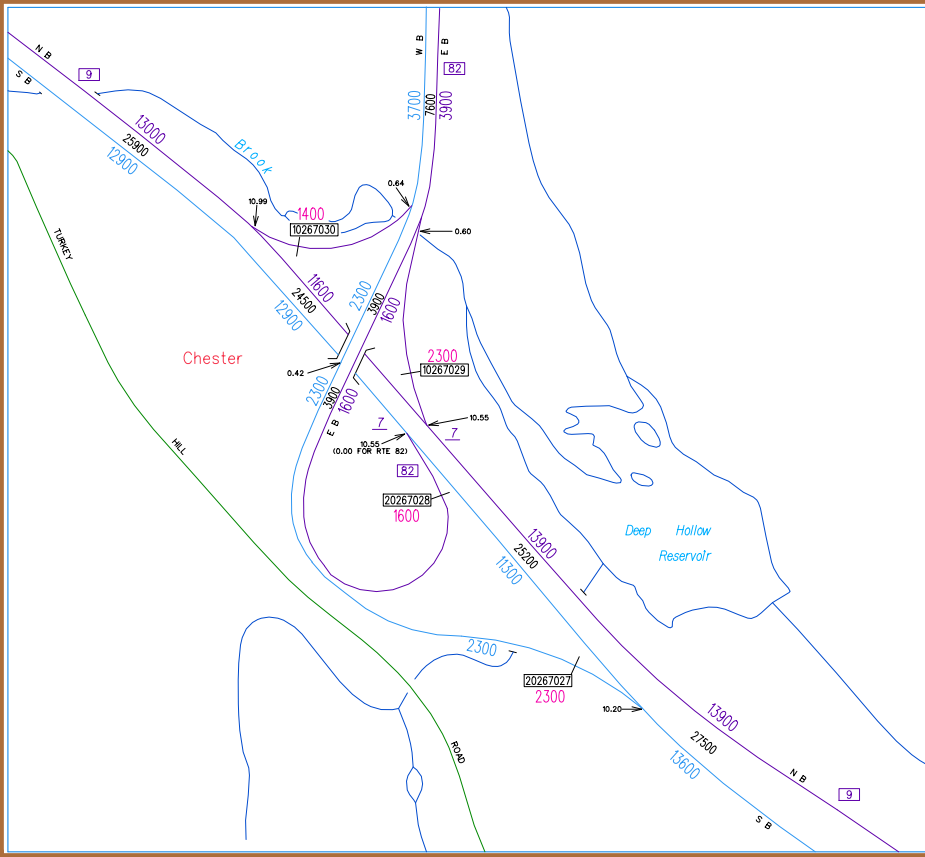
FROM I-95 IN OLD SAYBROOK  
TO I-84 IN WEST HARTFORD  
COUNTED: MAY/SEP PAGE 6 OF 26

filename: rte009adtpg06(exit6).dgn

CONNECTICUT  
DEPARTMENT OF TRANSPORTATION  
TRAFFIC MONITORING UNIT

This map, developed for internal ConnDOT use, is a cartographic rendering of DOT roadway records. It should not be referenced or incorporated in any manner in any legal document or proceedings.






This map, developed for internal ConnDOT use, is a cartographic rendering of DOT roadway records. It should not be referenced or incorporated in any manner in any legal document or proceedings.

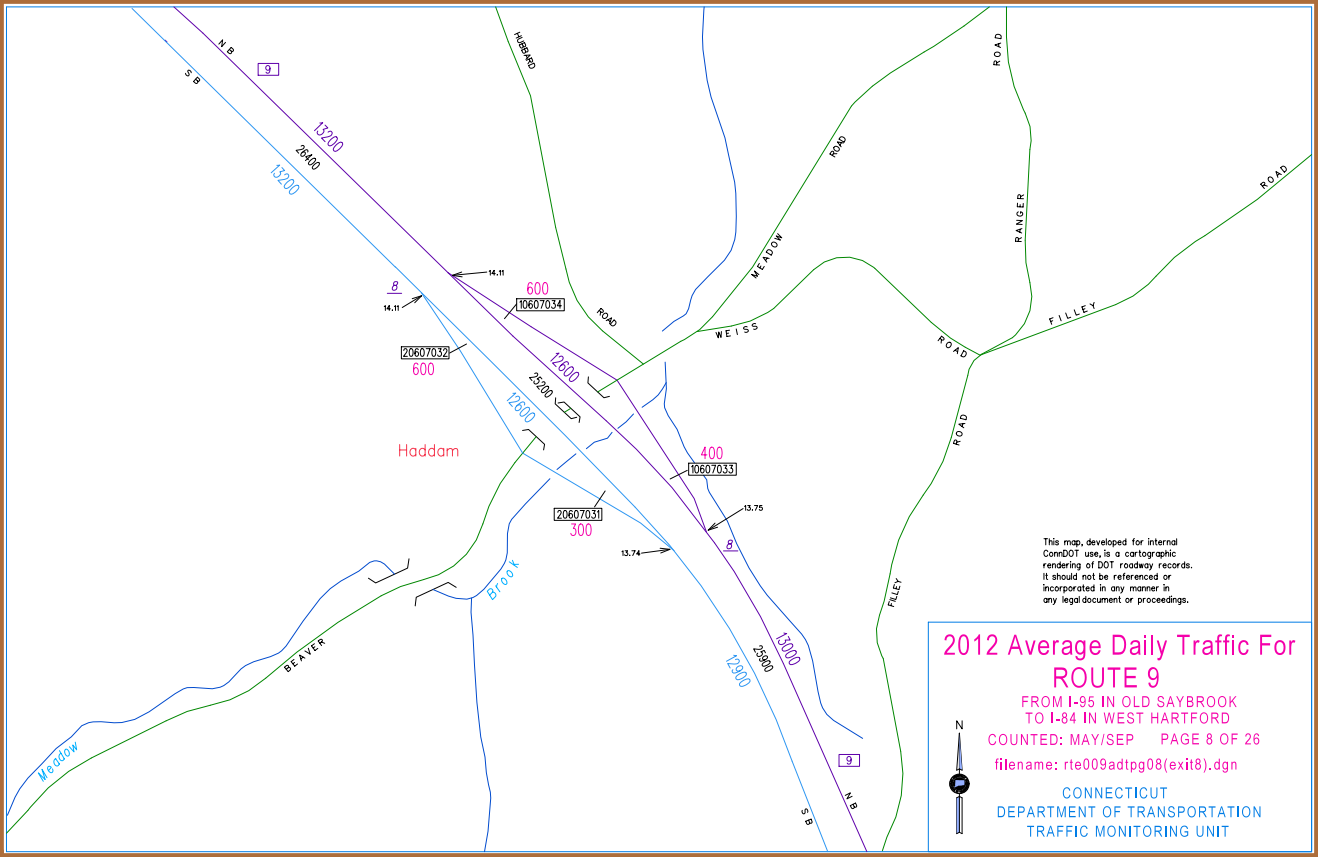
**2012 Average Daily Traffic For  
ROUTE 9**

FROM I-95 IN OLD SAYBROOK  
TO I-84 IN WEST HARTFORD

COUNTED: MAY/SEP    PAGE 7 OF 26  
filename: rte009adtpg07(exit7).dgn



**CONNECTICUT  
DEPARTMENT OF TRANSPORTATION  
TRAFFIC MONITORING UNIT**



This map, developed for internal ConnDOT use, is a cartographic rendering of DOT roadway records. It should not be referenced or incorporated in any manner in any legal document or proceedings.

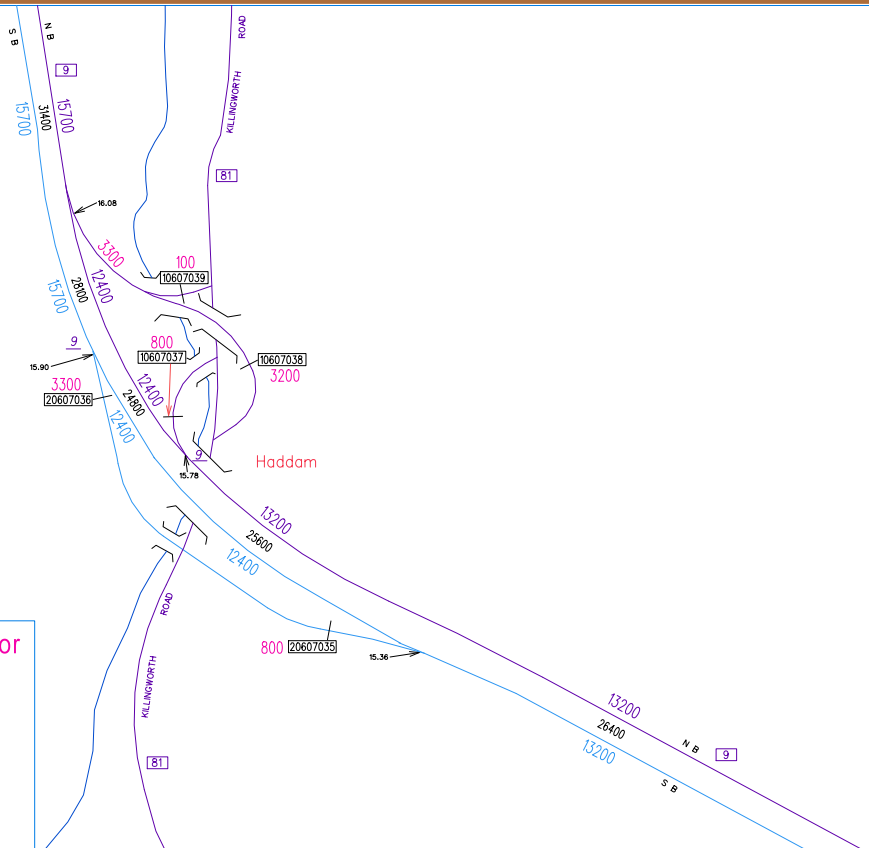
## 2012 Average Daily Traffic For ROUTE 9

FROM I-95 IN OLD SAYBROOK TO I-84 IN WEST HARTFORD  
 COUNTED: MAY/SEP PAGE 8 OF 26  
 filename: rte009adtpg08(exit8).dgn



CONNECTICUT  
 DEPARTMENT OF TRANSPORTATION  
 TRAFFIC MONITORING UNIT





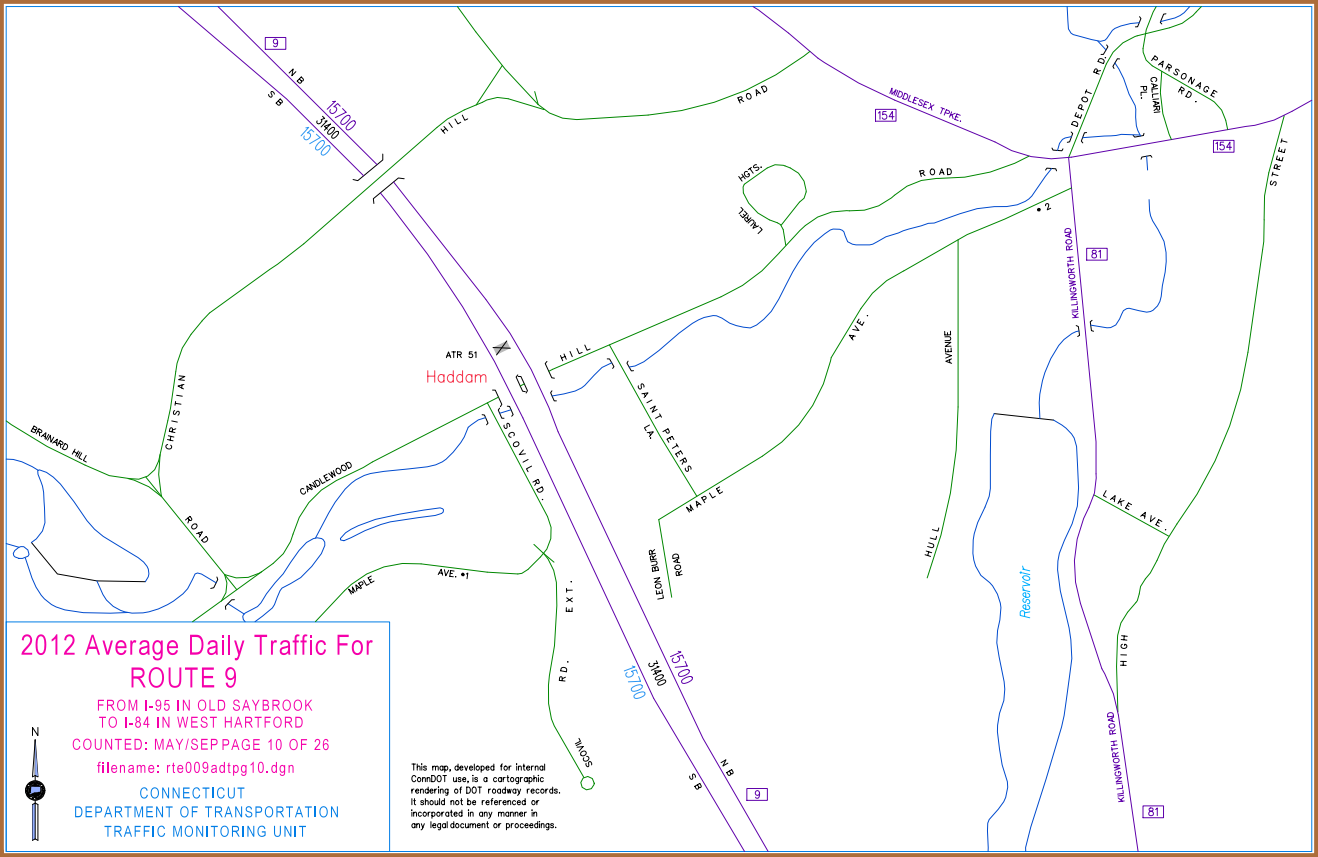
This map, developed for internal ComDOT use, is a cartographic rendering of DOT roadway records. It should not be referenced or incorporated in any manner in any legal document or proceedings.

## 2012 Average Daily Traffic For ROUTE 9

FROM I-95 IN OLD SAYBROOK  
 TO I-84 IN WEST HARTFORD  
 COUNTED: MAY/SEP PAGE 9 OF 26  
 filename: rte009adtpg09(exit9).dgn

CONNECTICUT  
 DEPARTMENT OF TRANSPORTATION  
 TRAFFIC MONITORING UNIT





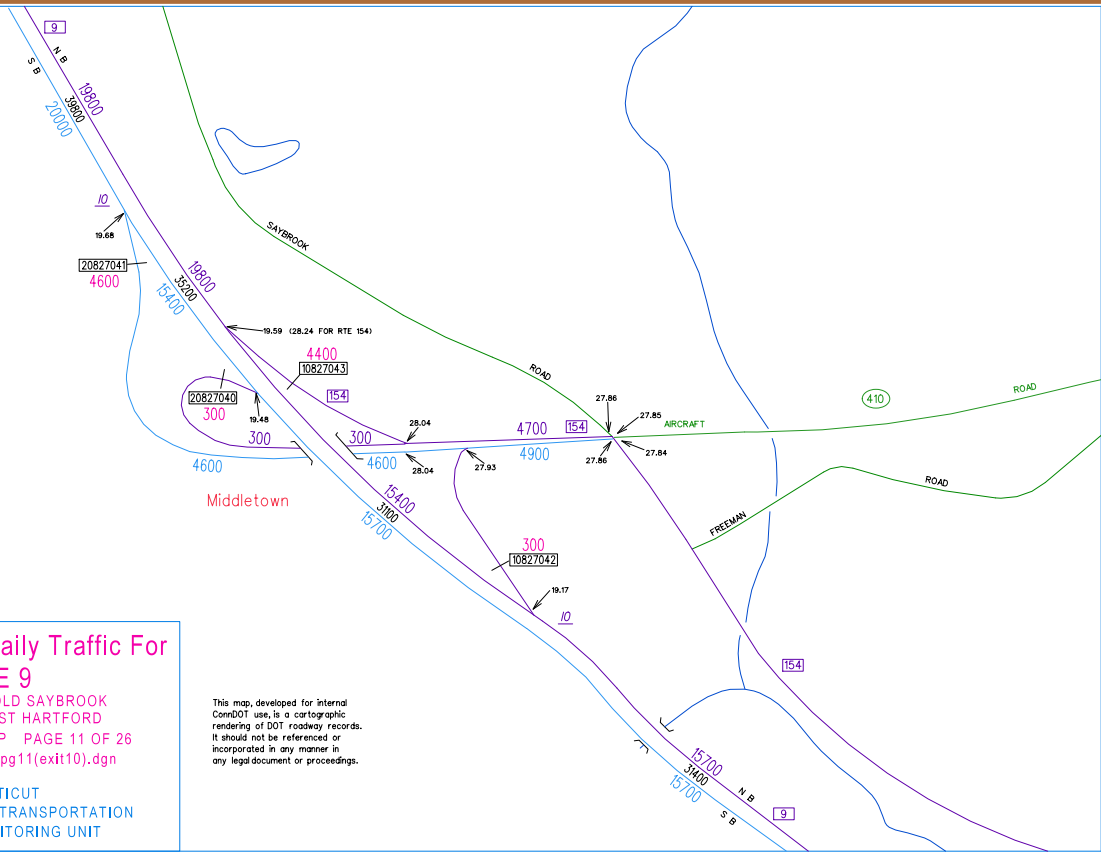
## 2012 Average Daily Traffic For ROUTE 9

FROM I-95 IN OLD SAYBROOK  
 TO I-84 IN WEST HARTFORD  
 COUNTED: MAY/SEPPAGE 10 OF 26  
 filename: rte009adtpg10.dgn

CONNECTICUT  
 DEPARTMENT OF TRANSPORTATION  
 TRAFFIC MONITORING UNIT



This map, developed for internal ConnDOT use, is a cartographic rendering of DOT roadway records. It should not be referenced or incorporated in any manner in any legal document or proceedings.



## 2012 Average Daily Traffic For ROUTE 9

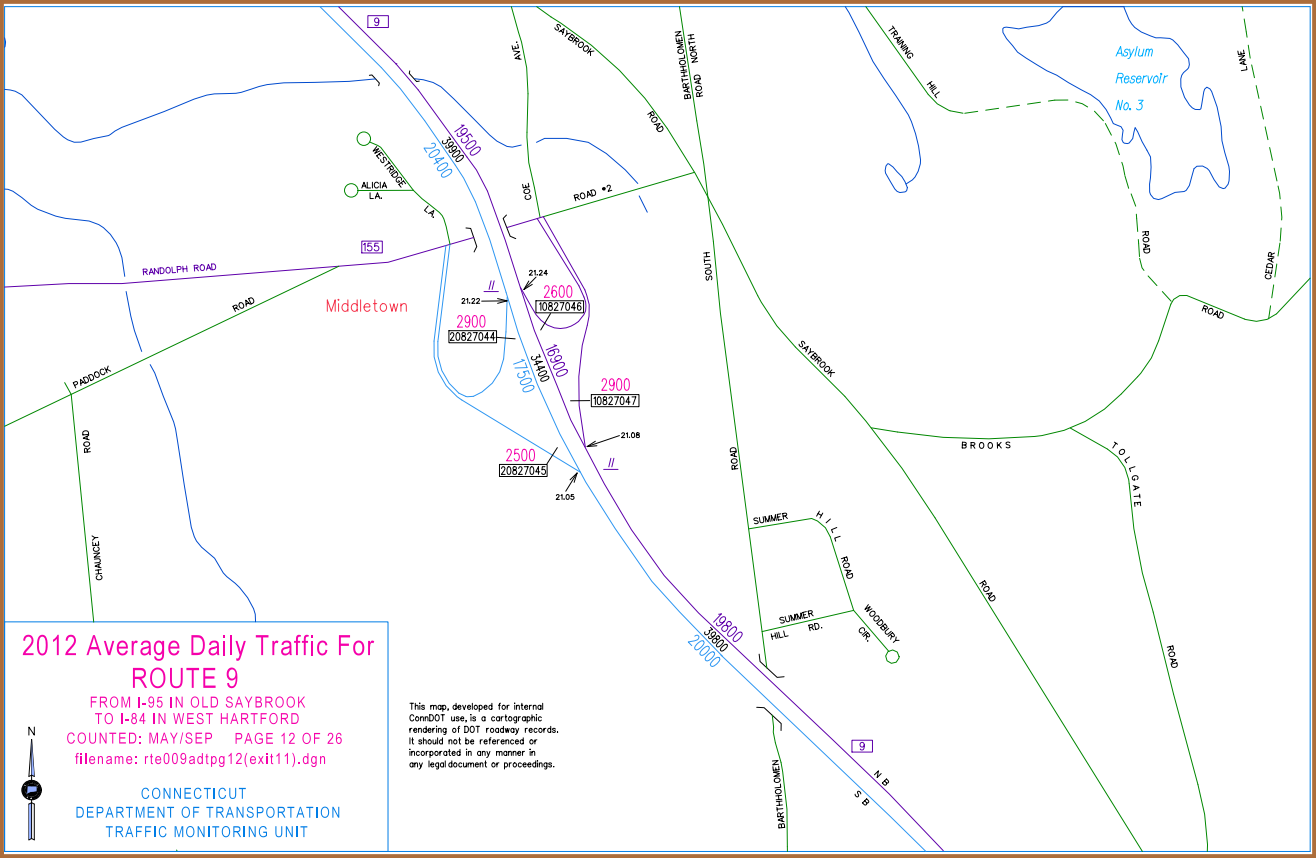
FROM I-95 IN OLD SAYBROOK  
TO I-84 IN WEST HARTFORD

COUNTED: MAY/SEP PAGE 11 OF 26  
filename: rte009adtpg11(exit10).dgn

CONNECTICUT  
DEPARTMENT OF TRANSPORTATION  
TRAFFIC MONITORING UNIT

This map, developed for internal ConnDOT use, is a cartographic rendering of DOT roadway records. It should not be referenced or incorporated in any manner in any legal document or proceedings.





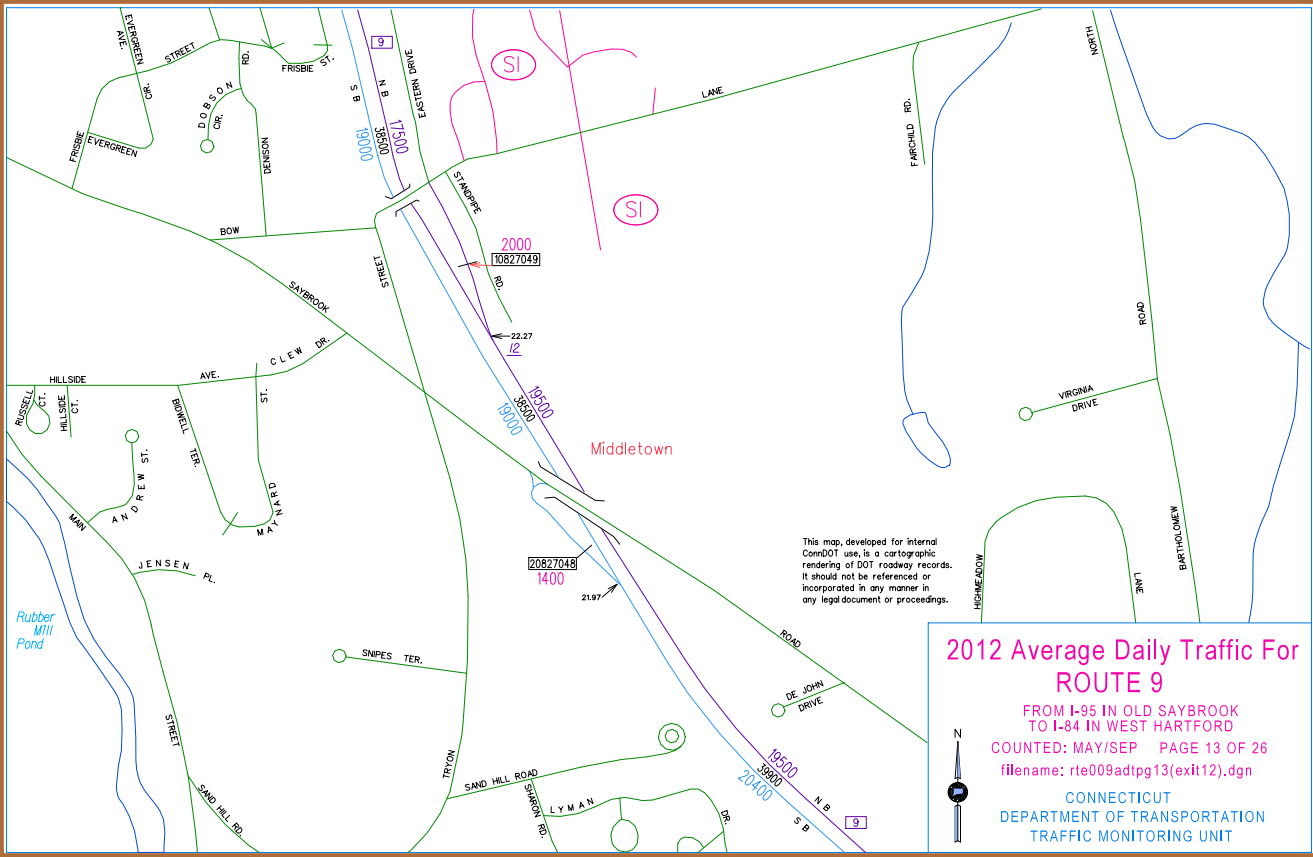
## 2012 Average Daily Traffic For ROUTE 9

FROM I-95 IN OLD SAYBROOK  
 TO I-84 IN WEST HARTFORD  
 COUNTED: MAY/SEP PAGE 12 OF 26  
 filename: rte009adtpg12(exit11).dgn



CONNECTICUT  
 DEPARTMENT OF TRANSPORTATION  
 TRAFFIC MONITORING UNIT

This map, developed for internal ConnDOT use, is a cartographic rendering of DOT roadway records. It should not be referenced or incorporated in any manner in any legal document or proceedings.



This map, developed for internal ConnDOT use, is a cartographic rendering of DOT roadway records. It should not be referenced or incorporated in any manner in any legal document or proceedings.

## 2012 Average Daily Traffic For ROUTE 9

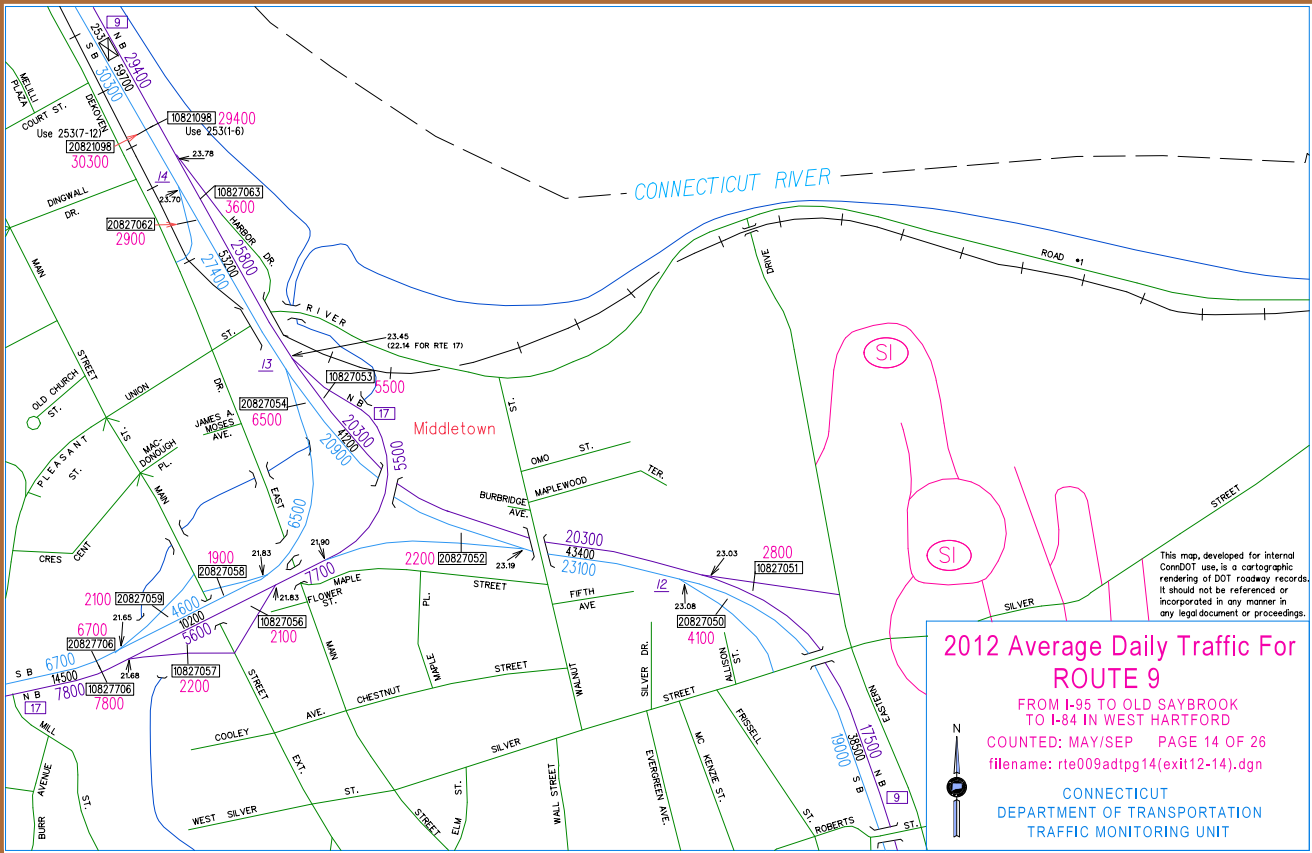
FROM I-95 IN OLD SAYBROOK TO I-84 IN WEST HARTFORD

COUNTED: MAY/SEPT PAGE 13 OF 26

filename: rte009adtpg13(exit12).dgn

CONNECTICUT  
DEPARTMENT OF TRANSPORTATION  
TRAFFIC MONITORING UNIT





This map, developed for internal ConnDOT use, is a cartographic rendering of DOT roadway records. It should not be referenced or incorporated in any manner in any legal document or proceedings.

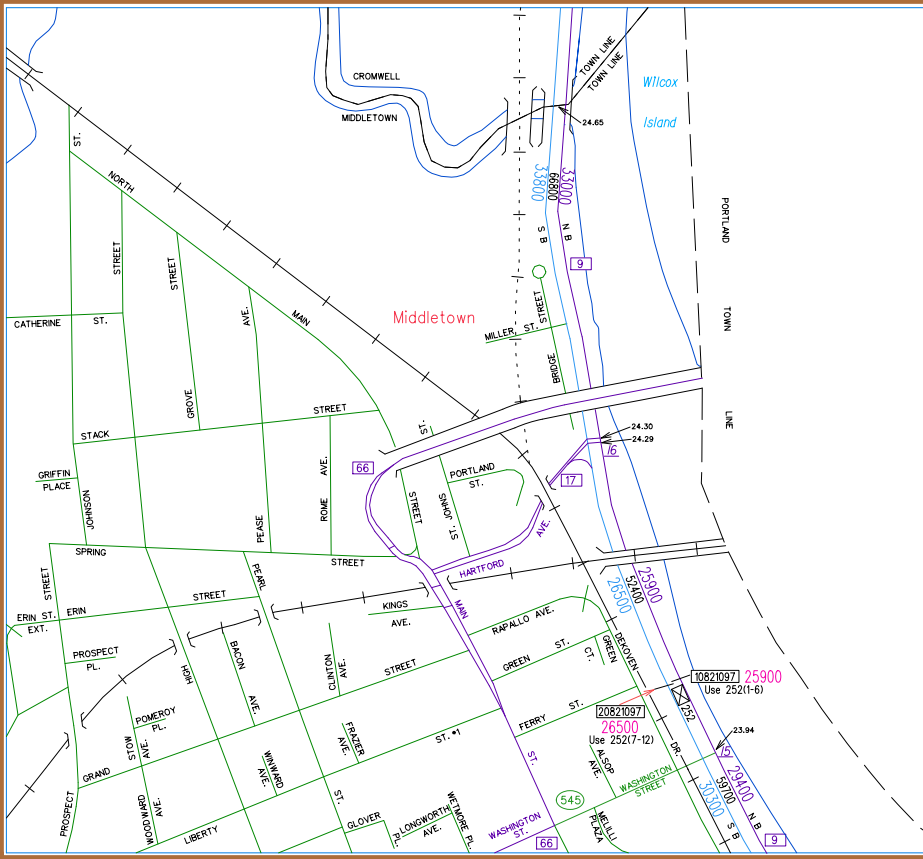
## 2012 Average Daily Traffic For ROUTE 9

FROM I-95 TO OLD SAYBROOK  
TO I-84 IN WEST HARTFORD

COUNTED: MAY/SEP PAGE 14 OF 26  
filename: rte009adtpg14(exit12-14).dgn

CONNECTICUT  
DEPARTMENT OF TRANSPORTATION  
TRAFFIC MONITORING UNIT





This map, developed for internal ConDOT use, is a cartographic rendering of DOT roadway records. It should not be referenced or incorporated in any manner in any legal document or proceedings.

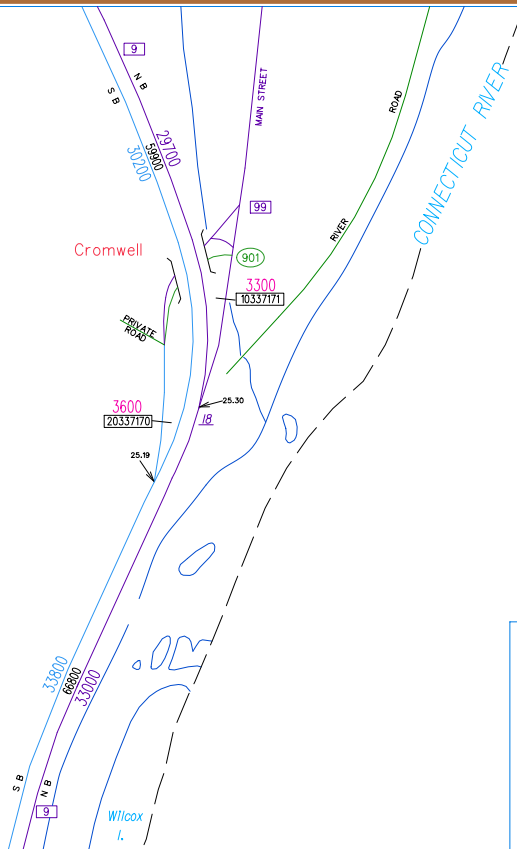
## 2012 Average Daily Traffic For ROUTE 9

FROM I-95 IN OLD SAYBROOK TO I-84 IN WEST HARTFORD

COUNTED: MAY/SEP PAGE 15 OF 26  
 filename: rte009adtpg15(exit15-16).dgn



CONNECTICUT  
 DEPARTMENT OF TRANSPORTATION  
 TRAFFIC MONITORING UNIT



This map, developed for internal ConnDOT use, is a cartographic rendering of DOT roadway records. It should not be referenced or incorporated in any manner in any legal document or proceedings.

## 2012 Average Daily Traffic For ROUTE 9

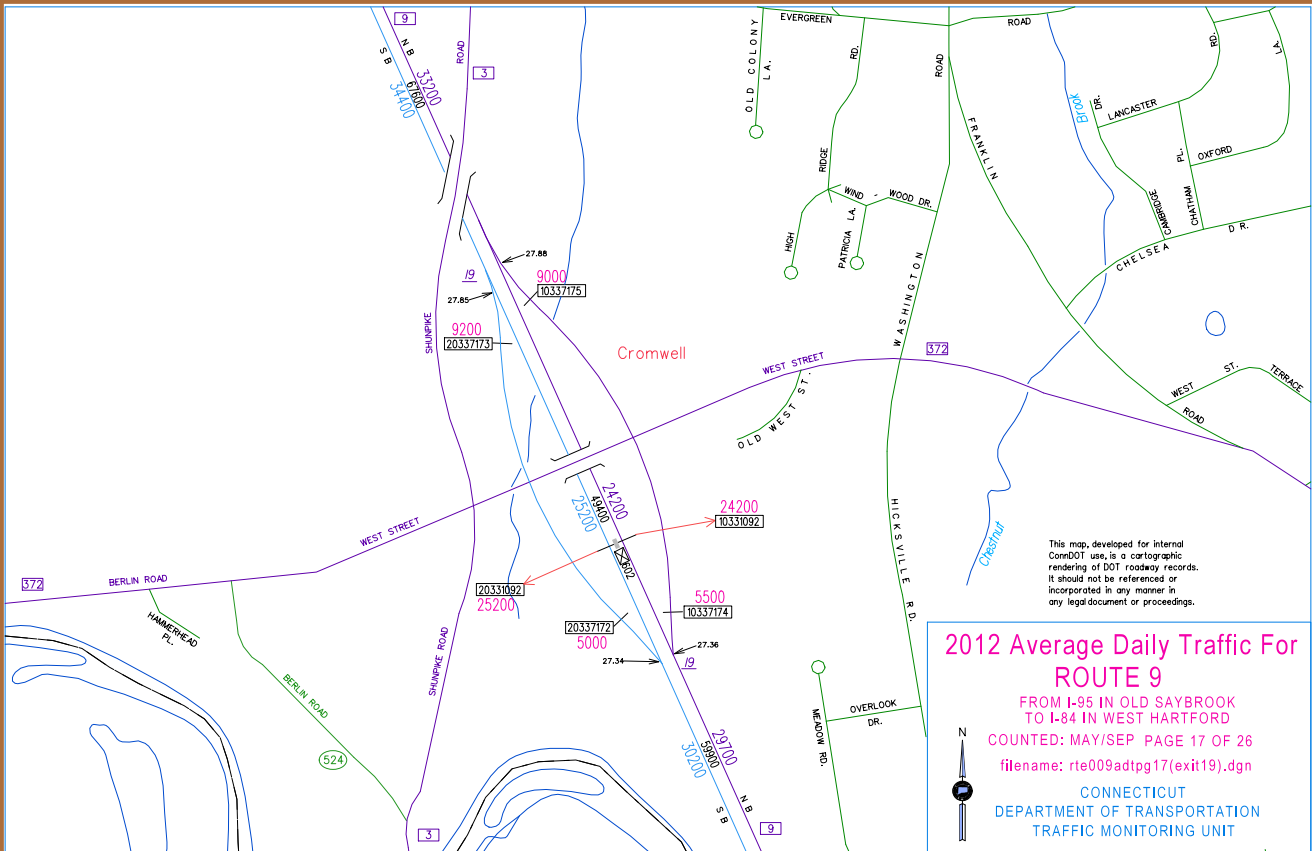
FROM I-95 IN OLD SAYBROOK  
TO I-84 IN WEST HARTFORD

COUNTED: MAY/SEP PAGE 16 OF 26  
filename: rte009adtpg16(exit18).dgn

CONNECTICUT  
DEPARTMENT OF TRANSPORTATION  
TRAFFIC MONITORING UNIT







9

3

S B

ROAD

3,3200  
3,4400

19

20337173

9200

20337173

9000

10337175

27.85

27.88

Cromwell

WEST STREET

372

372

BERLIN ROAD

HAMMERHEAD PL.

BERLIN ROAD

524

SHAMPIKE ROAD

3

20337172

5000

27.34

5500

10337174

27.36

24200

10331092

24200

10331092

25200

19

25200

19

25200

19

25200

19

25200

19

25200

19

25200

19

25200

19

25200

19

25200

19

25200

19

OLD COLONY L.A.

EVERGREEN RD.

RIDGE

WIND WOOD DR.

PATRICIA L.A.

FRANKLIN ROAD

LANCASTER DR.

LANCASTER DR.

CHATEAU

CHATEAU

OXFORD

CHATEAU

CHATEAU

CHATEAU

CHATEAU

WASHINGTON

HICKSVILLE RD.

MEADOW DR.

OVERLOOK DR.



N

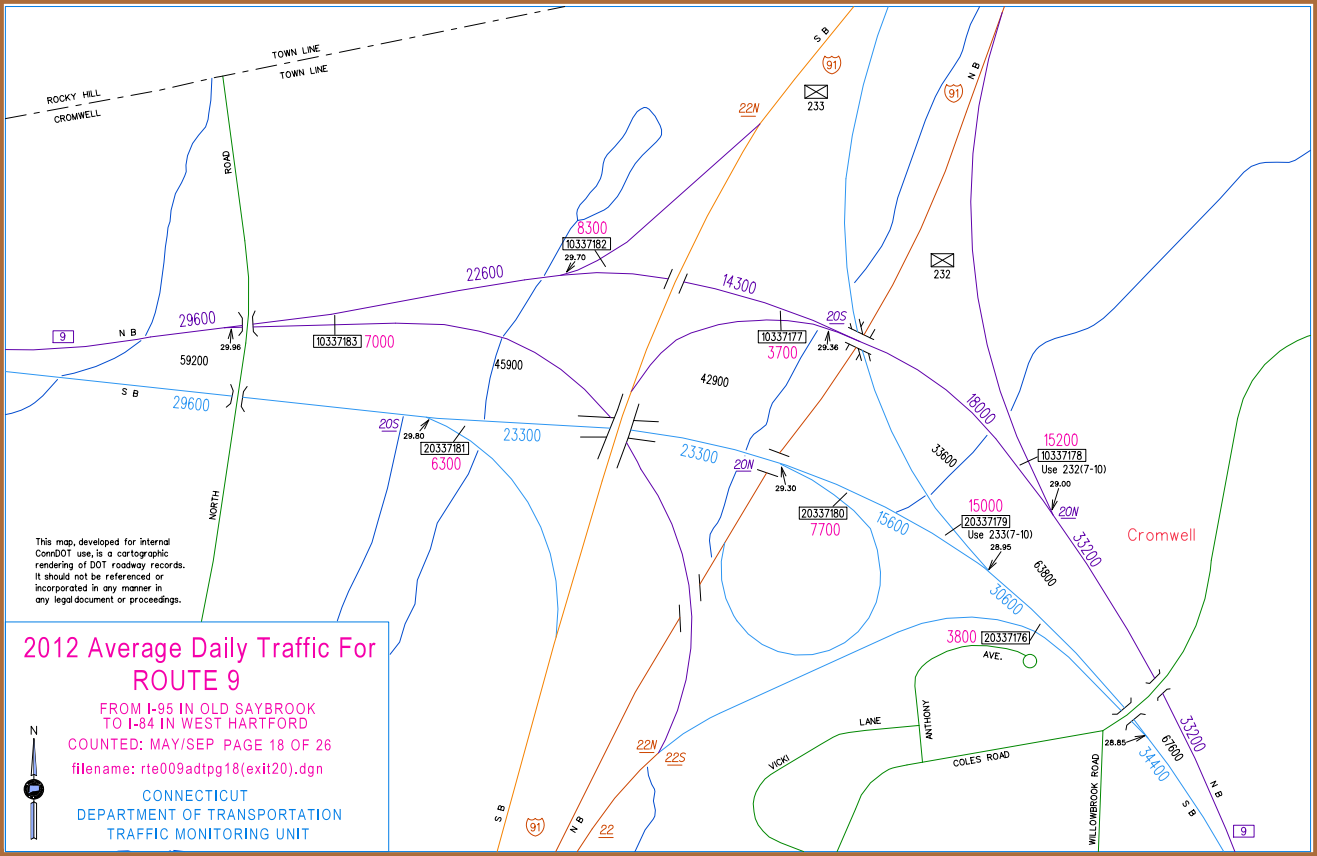
## 2012 Average Daily Traffic For ROUTE 9

FROM I-95 IN OLD SAYBROOK TO I-84 IN WEST HARTFORD

COUNTED: MAY/SEP PAGE 17 OF 26

filename: rte09adtpg17(exit19).dgn

CONNECTICUT  
DEPARTMENT OF TRANSPORTATION  
TRAFFIC MONITORING UNIT



This map, developed for internal ConnDOT use, is a cartographic rendering of DOT roadway records. It should not be referenced or incorporated in any manner in any legal document or proceedings.

## 2012 Average Daily Traffic For ROUTE 9

FROM I-95 IN OLD SAYBROOK TO I-84 IN WEST HARTFORD

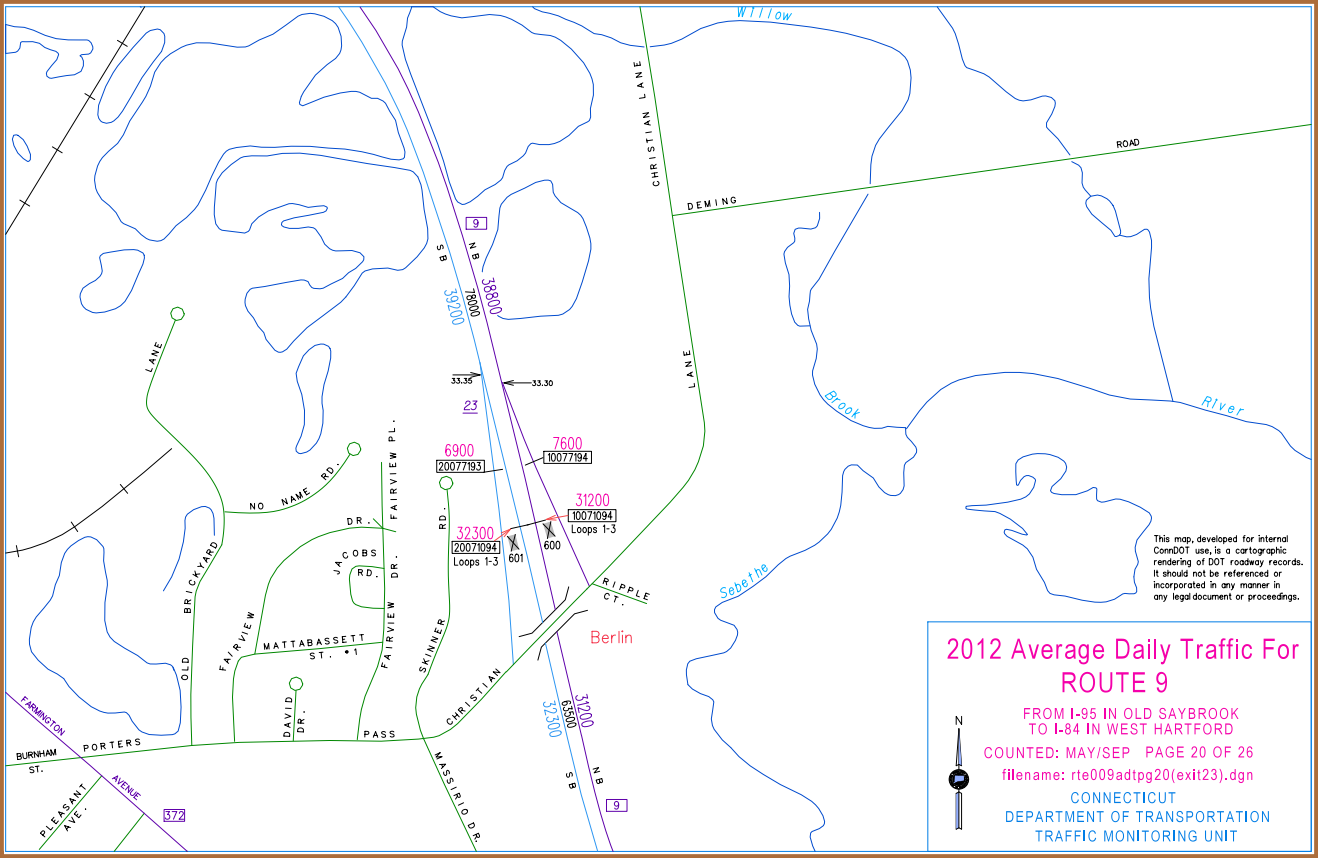
COUNTED: MAY/SEP PAGE 18 OF 26

filename: rte009adtpg18(exit20).dgn

CONNECTICUT  
DEPARTMENT OF TRANSPORTATION  
TRAFFIC MONITORING UNIT







This map, developed for internal ConnDOT use, is a cartographic rendering of DOT roadway records. It should not be referenced or incorporated in any manner in any legal document or proceedings.

## 2012 Average Daily Traffic For ROUTE 9

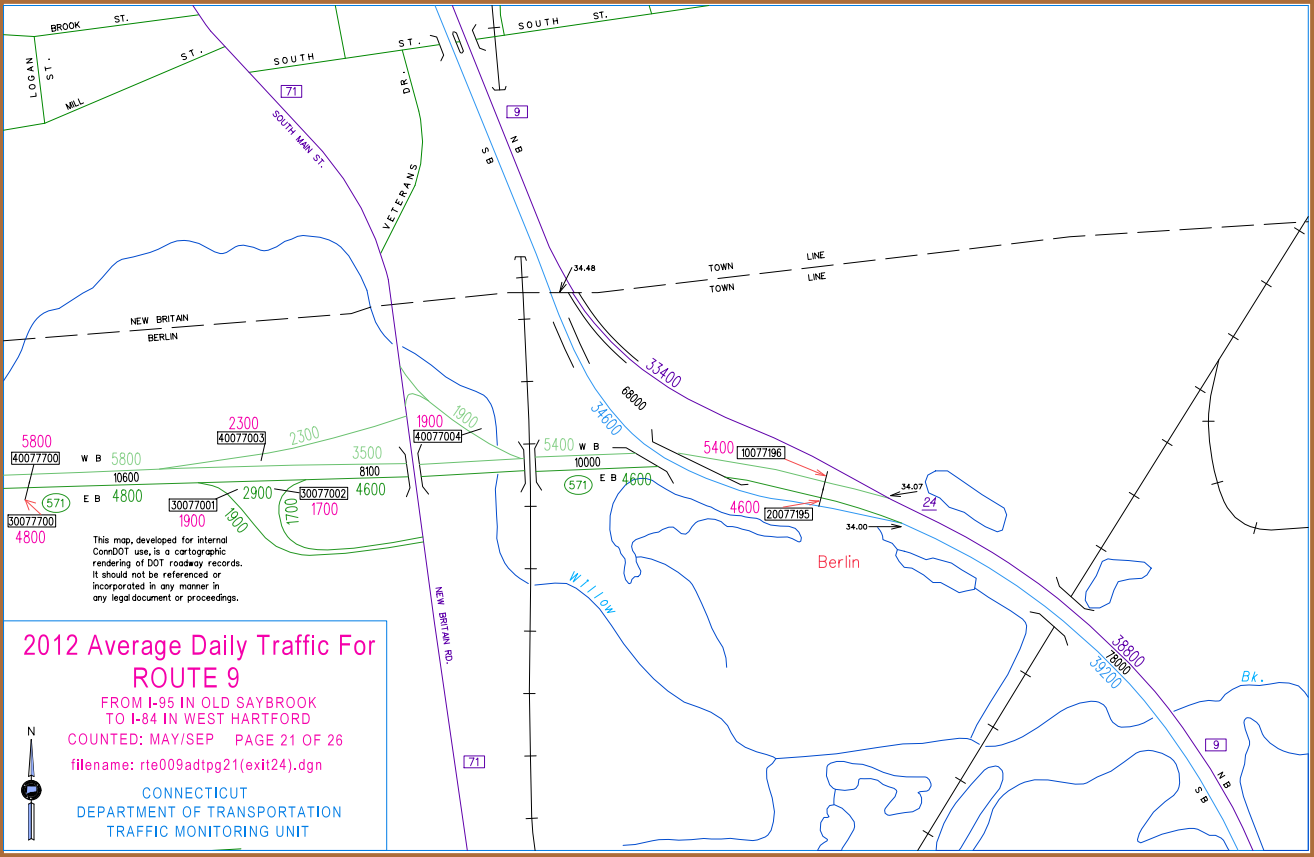
FROM I-95 IN OLD SAYBROOK TO I-84 IN WEST HARTFORD

COUNTED: MAY/SEP PAGE 20 OF 26

filename: rte009adtpg20(exit23).dgn

CONNECTICUT  
DEPARTMENT OF TRANSPORTATION  
TRAFFIC MONITORING UNIT





This map, developed for internal ConnDOT use, is a cartographic rendering of DOT roadway records. It should not be referenced or incorporated in any manner in any legal document or proceedings.

## 2012 Average Daily Traffic For ROUTE 9

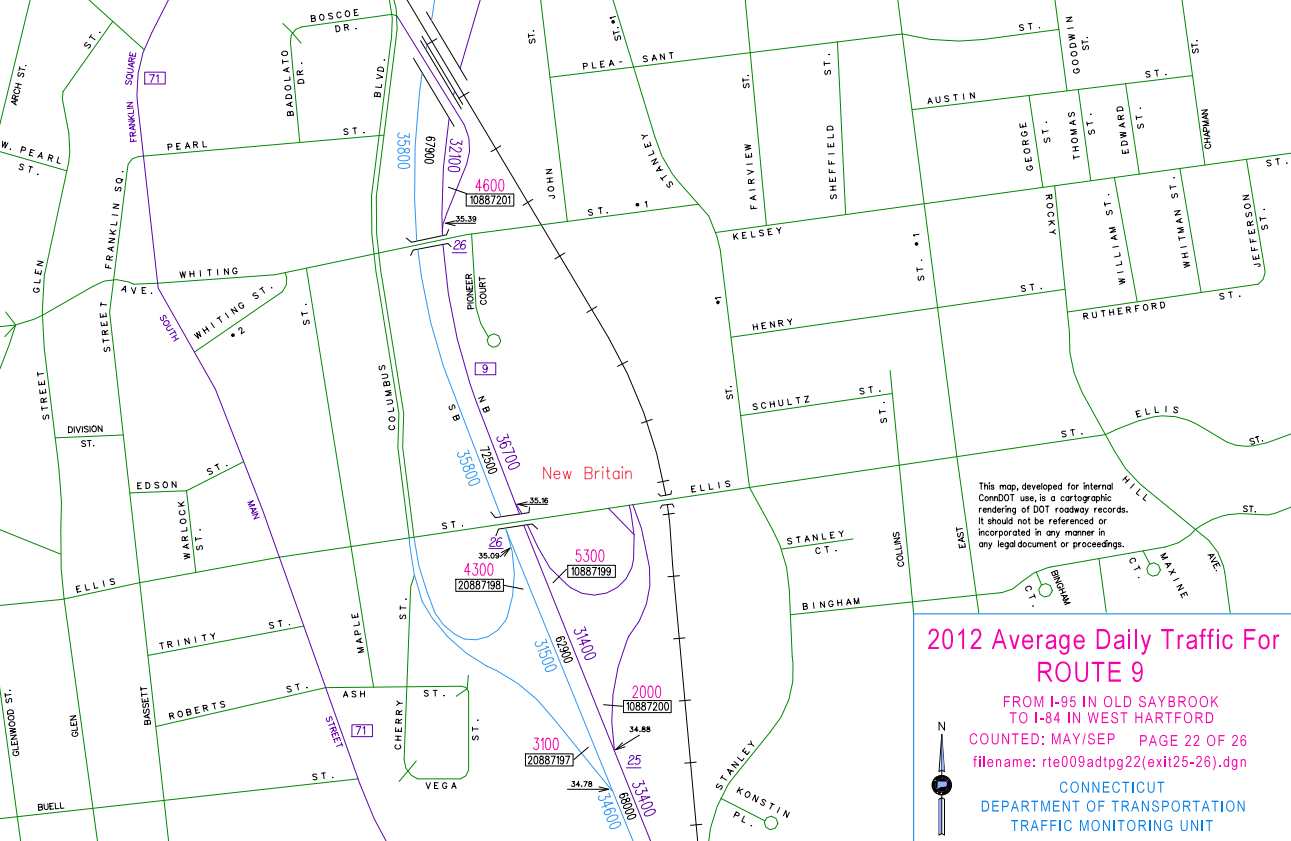
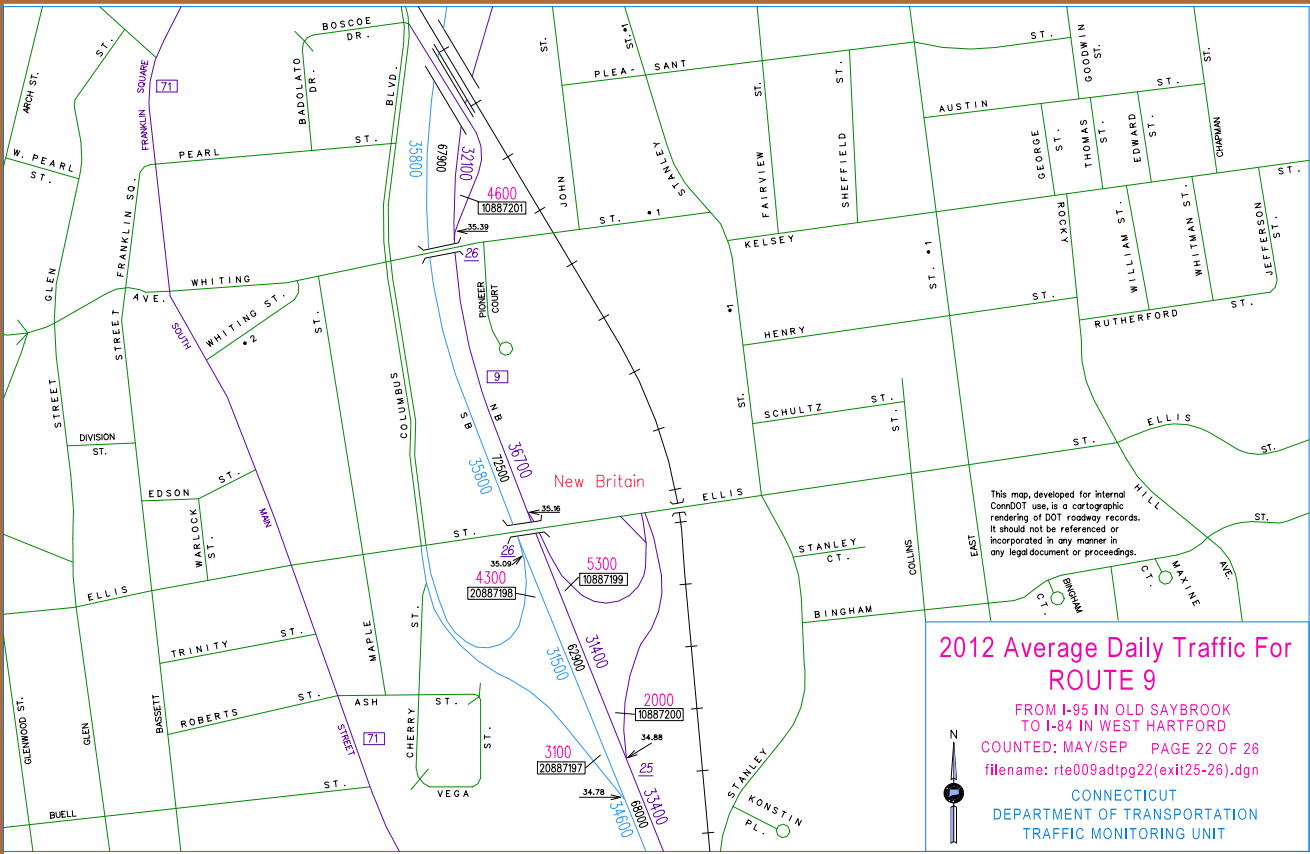
FROM I-95 IN OLD SAYBROOK TO I-84 IN WEST HARTFORD

COUNTED: MAY/SEP PAGE 21 OF 26

filename: rte009adtpg21(exit24).dgn



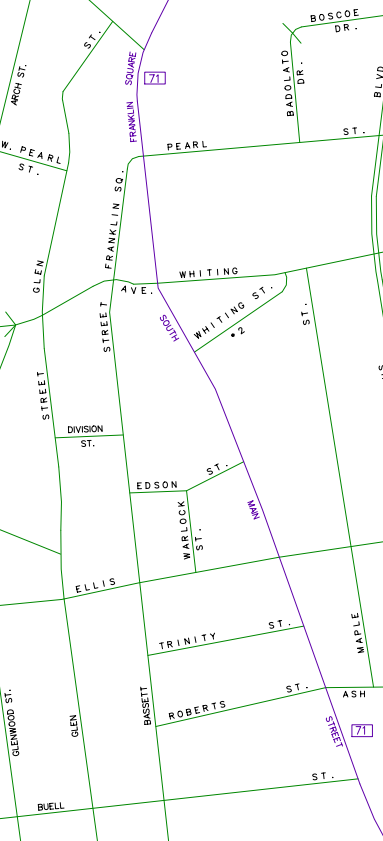
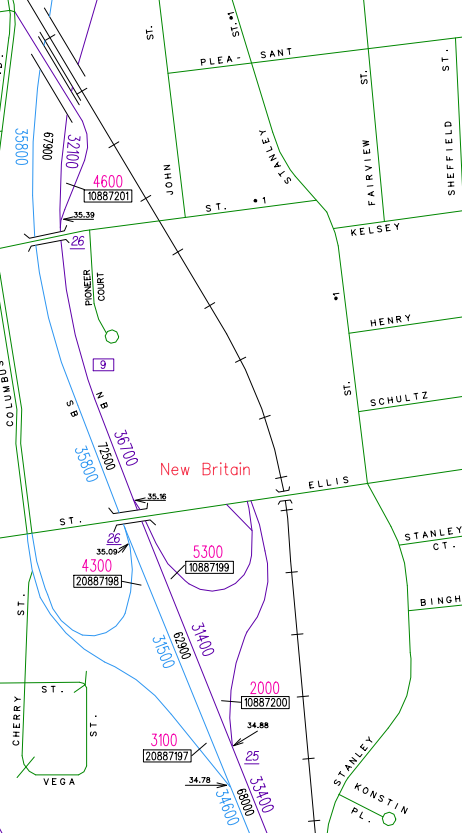
CONNECTICUT  
DEPARTMENT OF TRANSPORTATION  
TRAFFIC MONITORING UNIT



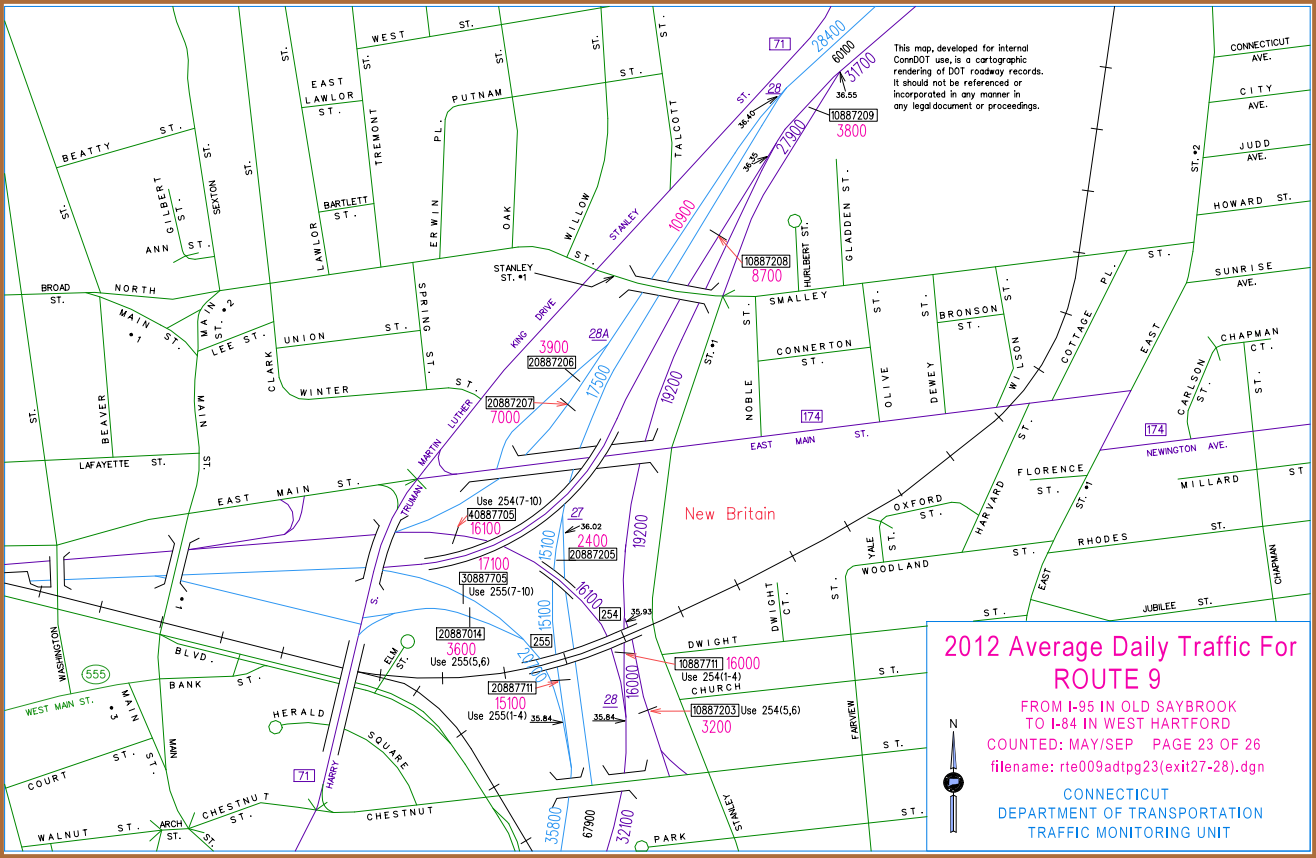
## 2012 Average Daily Traffic For ROUTE 9

FROM I-95 IN OLD SAYBROOK  
 TO I-84 IN WEST HARTFORD  
 COUNTED: MAY/SEP PAGE 22 OF 26  
 filename: rte009adtpg22(exit125-26).dgn

CONNECTICUT  
 DEPARTMENT OF TRANSPORTATION  
 TRAFFIC MONITORING UNIT



This map, developed for internal ConDOT use, is a cartographic rendering of DOT roadway records. It should not be referenced or incorporated in any manner in any legal document or proceedings.

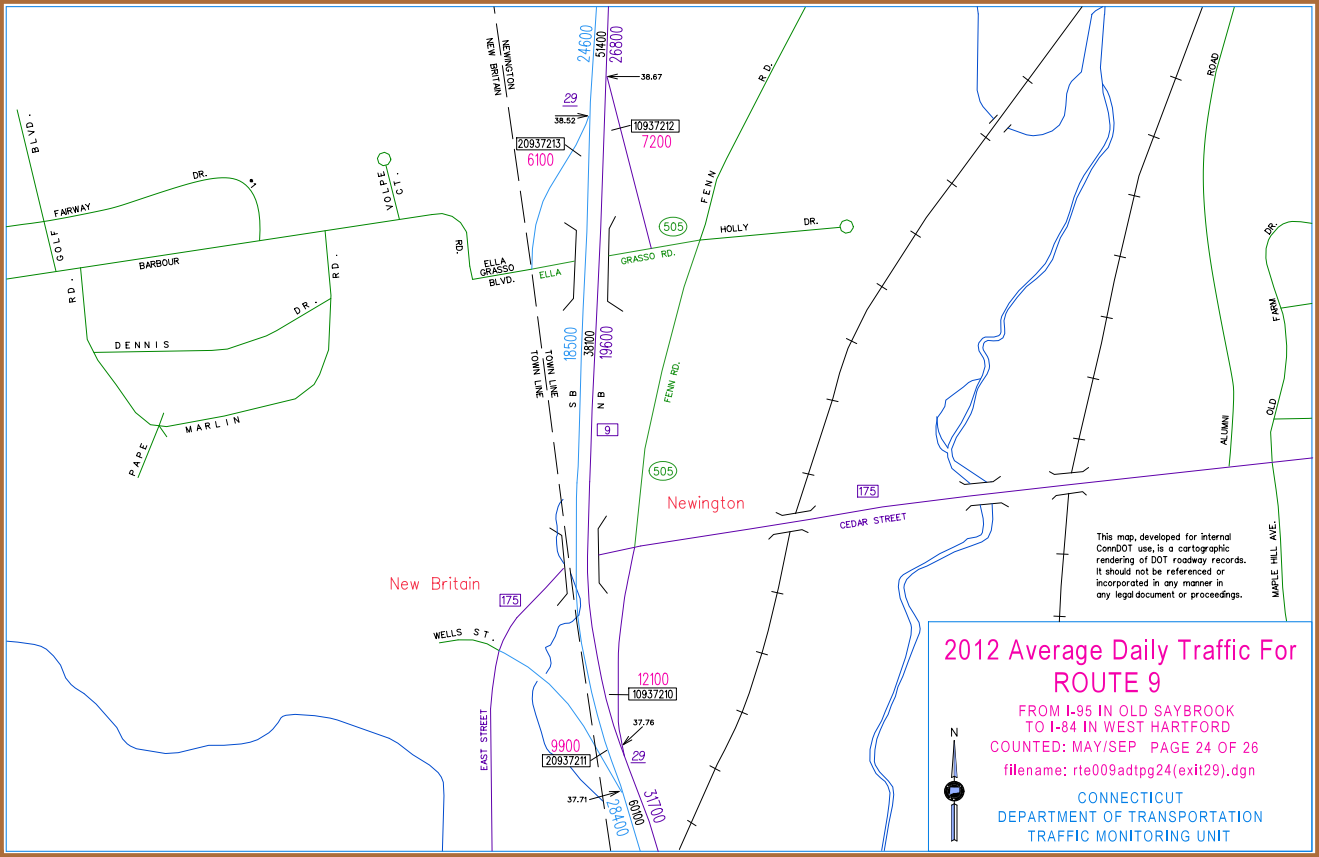


## 2012 Average Daily Traffic For ROUTE 9

FROM I-95 IN OLD SAYBROOK TO I-84 IN WEST HARTFORD  
 COUNTED: MAY/SEP PAGE 23 OF 26  
 filename: rte009adtppg23(exit27-28).dgn



CONNECTICUT  
 DEPARTMENT OF TRANSPORTATION  
 TRAFFIC MONITORING UNIT



This map, developed for internal ConnDOT use, is a cartographic rendering of DOT roadway records. It should not be referenced or incorporated in any manner in any legal document or proceedings.

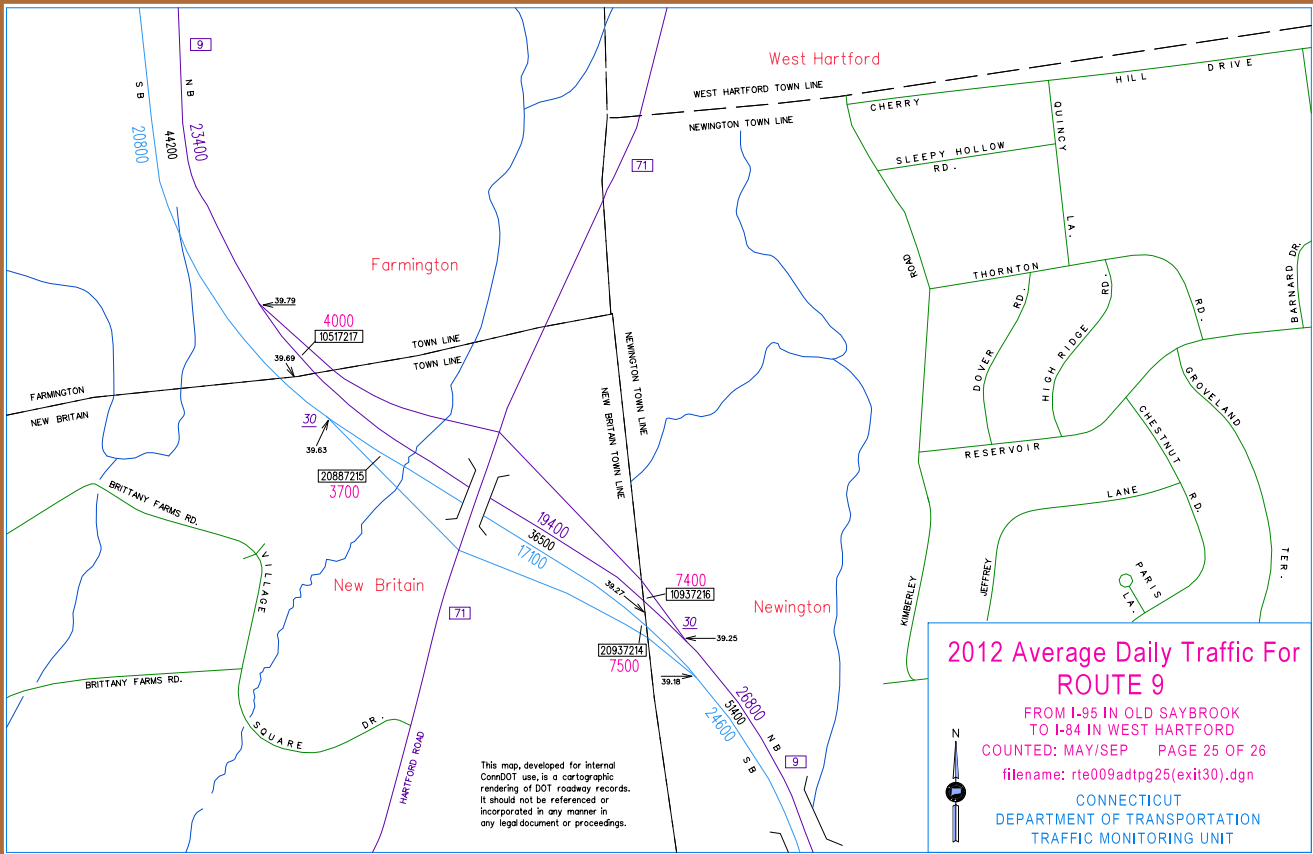
## 2012 Average Daily Traffic For ROUTE 9

FROM I-95 IN OLD SAYBROOK TO I-84 IN WEST HARTFORD  
 COUNTED: MAY/SEP PAGE 24 OF 26  
 filename: rte009adtpg24(exit29).dgn



CONNECTICUT  
 DEPARTMENT OF TRANSPORTATION  
 TRAFFIC MONITORING UNIT





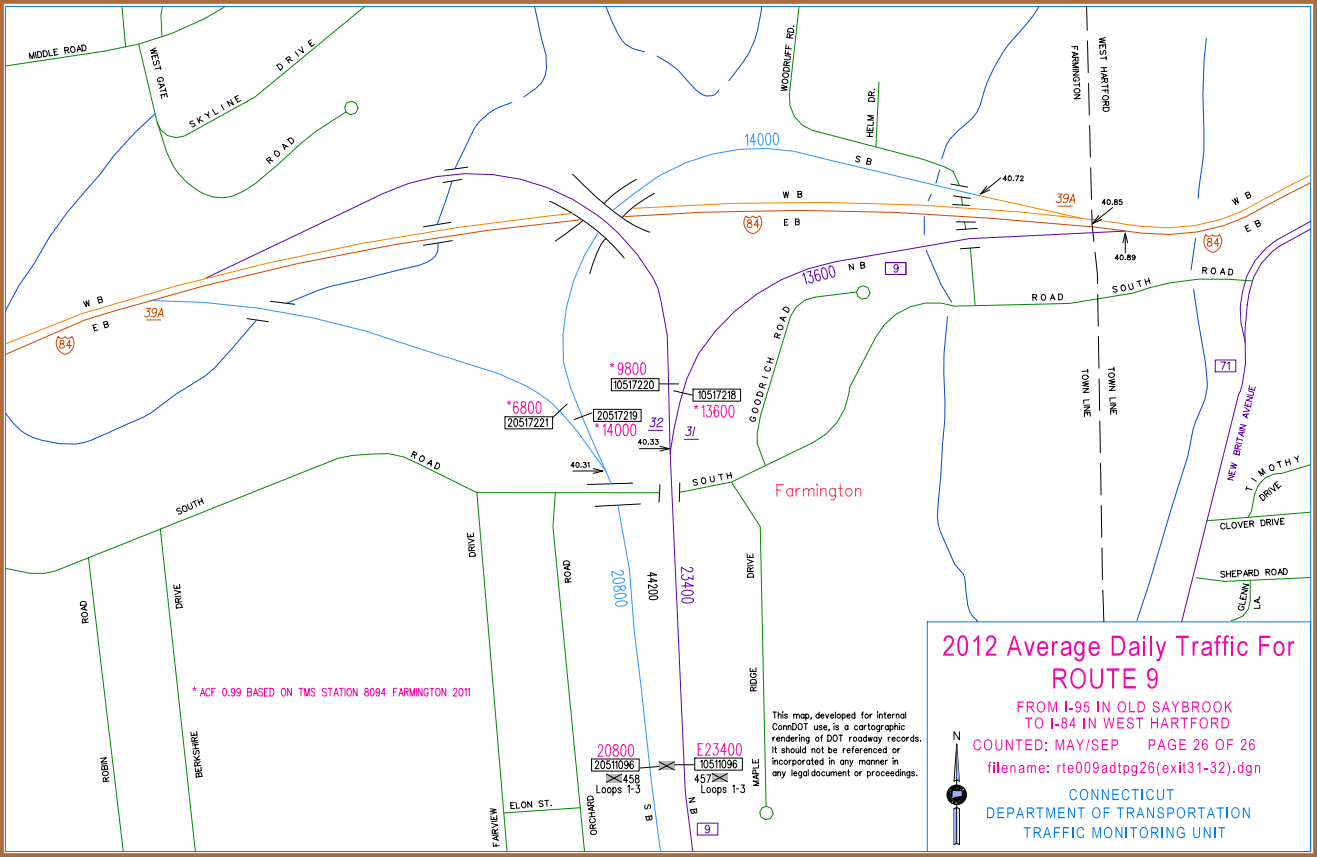
This map, developed for Internal ComDOT use, is a cartographic rendering of DOT roadway records. It should not be referenced or incorporated in any manner in any legal document or proceedings.

## 2012 Average Daily Traffic For ROUTE 9

FROM I-95 IN OLD SAYBROOK  
TO I-84 IN WEST HARTFORD  
COUNTED: MAY/SEP PAGE 25 OF 26  
filename: rte009adtpg25(exit30).dgn



CONNECTICUT  
DEPARTMENT OF TRANSPORTATION  
TRAFFIC MONITORING UNIT



\* ACF 0.99 BASED ON TMS STATION 8094 FARMINGTON 2011

This map, developed for internal ConnDOT use, is a cartographic rendering of DOT roadway records. It should not be referenced or incorporated in any manner in any legal document or proceedings.

**2012 Average Daily Traffic For ROUTE 9**

FROM I-95 IN OLD SAYBROOK TO I-84 IN WEST HARTFORD

COUNTED: MAY/SEP PAGE 26 OF 26

filename: rte009adtg26(exit31-32).dgn

CONNECTICUT DEPARTMENT OF TRANSPORTATION TRAFFIC MONITORING UNIT

STATE OF CONNECTICUT  
DEPARTMENT OF TRANSPORTATION  
BUREAU OF POLICY AND PLANNING  
PLANNING INVENTORY AND DATA

TRAFFIC RECORDER DATA

TOWN OF OLD SAYBROOK	ROUTE 9							DIRECTION S
SB OFF RAMP TO I-95 NB (EXIT 1N)	SUN	MON	TUE	WED	THU	FRI	SAT	
DAY	0	09/17/2012	0	0	0	0	0	
DATE								
TYPE								
HOUR								
	2012 ADT = 10000		ACF = NA					
	*****							
12A	0	48	0	0	0	0	0	
01A	0	23	0	0	0	0	0	
02A	0	22	0	0	0	0	0	
03A	0	28	0	0	0	0	0	
04A	0	66	0	0	0	0	0	
05A	0	255	0	0	0	0	0	
06A	0	571	0	0	0	0	0	
07A	0	798	0	0	0	0	0	
08A	0	764	0	0	0	0	0	
09A	0	635	0	0	0	0	0	
10A	0	639	0	0	0	0	0	
11A	0	641	0	0	0	0	0	
12P	0	625	0	0	0	0	0	
01P	0	606	0	0	0	0	0	
02P	0	717	0	0	0	0	0	
03P	0	881	0	0	0	0	0	
04P	0	1001	0	0	0	0	0	
05P	0	973	0	0	0	0	0	
06P	0	619	0	0	0	0	0	
07P	0	384	0	0	0	0	0	
08P	0	258	0	0	0	0	0	
09P	0	217	0	0	0	0	0	
10P	0	136	0	0	0	0	0	
11P	0	85	0	0	0	0	0	
TOT	0	10992	0	0	0	0	0	

STATE OF CONNECTICUT  
DEPARTMENT OF TRANSPORTATION  
BUREAU OF POLICY AND PLANNING  
PLANNING INVENTORY AND DATA

TRAFFIC RECORDER DATA

TOWN OF OLD SAYBROOK		ROUTE 9						DIRECTION N
NB ON RAMP FROM I-95 NB		SUN	MON	TUE	WED	THU	FRI	SAT
DAY	DATE	0	09/17/2012	0	0	0	0	0
TYPE	HOUR	2012 ADT = 2200		ACF = NA				
*****								
12A		0	3	0	0	0	0	0
01A		0	2	0	0	0	0	0
02A		0	7	0	0	0	0	0
03A		0	7	0	0	0	0	0
04A		0	7	0	0	0	0	0
05A		0	21	0	0	0	0	0
06A		0	66	0	0	0	0	0
07A		0	139	0	0	0	0	0
08A		0	152	0	0	0	0	0
09A		0	148	0	0	0	0	0
10A		0	121	0	0	0	0	0
11A		0	147	0	0	0	0	0
12P		0	146	0	0	0	0	0
01P		0	173	0	0	0	0	0
02P		0	182	0	0	0	0	0
03P		0	209	0	0	0	0	0
04P		0	238	0	0	0	0	0
05P		0	217	0	0	0	0	0
06P		0	138	0	0	0	0	0
07P		0	106	0	0	0	0	0
08P		0	75	0	0	0	0	0
09P		0	53	0	0	0	0	0
10P		0	20	0	0	0	0	0
11P		0	18	0	0	0	0	0
TOT		0	2395	0	0	0	0	0

STATE OF CONNECTICUT  
DEPARTMENT OF TRANSPORTATION  
BUREAU OF POLICY AND PLANNING  
PLANNING INVENTORY AND DATA

TRAFFIC RECORDER DATA

TOWN OF OLD SAYBROOK	ROUTE 9							DIRECTION S
SB OFF RAMP TO I-95 SB (EXIT 1S)	SUN	MON	TUE	WED	THU	FRI	SAT	
DAY	0	09/17/2012	0	0	0	0	0	
DATE								
TYPE								
HOUR								
	2012 ADT = 2400		ACF = NA					
	*****							
12A	0	9	0	0	0	0	0	
01A	0	11	0	0	0	0	0	
02A	0	5	0	0	0	0	0	
03A	0	9	0	0	0	0	0	
04A	0	7	0	0	0	0	0	
05A	0	33	0	0	0	0	0	
06A	0	106	0	0	0	0	0	
07A	0	202	0	0	0	0	0	
08A	0	203	0	0	0	0	0	
09A	0	168	0	0	0	0	0	
10A	0	172	0	0	0	0	0	
11A	0	193	0	0	0	0	0	
12P	0	191	0	0	0	0	0	
01P	0	182	0	0	0	0	0	
02P	0	186	0	0	0	0	0	
03P	0	175	0	0	0	0	0	
04P	0	203	0	0	0	0	0	
05P	0	179	0	0	0	0	0	
06P	0	160	0	0	0	0	0	
07P	0	89	0	0	0	0	0	
08P	0	62	0	0	0	0	0	
09P	0	32	0	0	0	0	0	
10P	0	21	0	0	0	0	0	
11P	0	24	0	0	0	0	0	
TOT	0	2622	0	0	0	0	0	

STATE OF CONNECTICUT  
DEPARTMENT OF TRANSPORTATION  
BUREAU OF POLICY AND PLANNING  
PLANNING INVENTORY AND DATA

TRAFFIC RECORDER DATA

TOWN OF OLD SAYBROOK	ROUTE 9							DIRECTION N
NB ON RAMP FROM I-95 SB	SUN	MON	TUE	WED	THU	FRI	SAT	
DAY	0	09/17/2012	0	0	0	0	0	
DATE	0	09/17/2012	0	0	0	0	0	
TYPE								
HOUR								
	2012 ADT = 10300		ACF = NA					
	*****							
12A	0	67	0	0	0	0	0	
01A	0	34	0	0	0	0	0	
02A	0	36	0	0	0	0	0	
03A	0	31	0	0	0	0	0	
04A	0	67	0	0	0	0	0	
05A	0	237	0	0	0	0	0	
06A	0	697	0	0	0	0	0	
07A	0	1025	0	0	0	0	0	
08A	0	841	0	0	0	0	0	
09A	0	587	0	0	0	0	0	
10A	0	600	0	0	0	0	0	
11A	0	562	0	0	0	0	0	
12P	0	581	0	0	0	0	0	
01P	0	617	0	0	0	0	0	
02P	0	746	0	0	0	0	0	
03P	0	906	0	0	0	0	0	
04P	0	994	0	0	0	0	0	
05P	0	908	0	0	0	0	0	
06P	0	600	0	0	0	0	0	
07P	0	392	0	0	0	0	0	
08P	0	330	0	0	0	0	0	
09P	0	209	0	0	0	0	0	
10P	0	135	0	0	0	0	0	
11P	0	109	0	0	0	0	0	
TOT	0	11311	0	0	0	0	0	

STATE OF CONNECTICUT  
DEPARTMENT OF TRANSPORTATION  
BUREAU OF POLICY AND PLANNING  
PLANNING INVENTORY AND DATA

TRAFFIC RECORDER DATA

TOWN OF OLD SAYBROOK	ROUTE 9							DIRECTION S
SB ON RAMP FROM SPRING BROOK ROAD #1	SUN	MON	TUE	WED	THU	FRI	SAT	
DAY	0	09/17/2012	0	0	0	0	0	
DATE	0	09/17/2012	0	0	0	0	0	
TYPE								
HOUR								
	2012 ADT = 600		ACF = NA					
	*****							
12A	0	5	0	0	0	0	0	
01A	0	5	0	0	0	0	0	
02A	0	1	0	0	0	0	0	
03A	0	0	0	0	0	0	0	
04A	0	1	0	0	0	0	0	
05A	0	9	0	0	0	0	0	
06A	0	34	0	0	0	0	0	
07A	0	47	0	0	0	0	0	
08A	0	52	0	0	0	0	0	
09A	0	41	0	0	0	0	0	
10A	0	34	0	0	0	0	0	
11A	0	37	0	0	0	0	0	
12P	0	48	0	0	0	0	0	
01P	0	32	0	0	0	0	0	
02P	0	34	0	0	0	0	0	
03P	0	58	0	0	0	0	0	
04P	0	63	0	0	0	0	0	
05P	0	59	0	0	0	0	0	
06P	0	37	0	0	0	0	0	
07P	0	28	0	0	0	0	0	
08P	0	17	0	0	0	0	0	
09P	0	9	0	0	0	0	0	
10P	0	5	0	0	0	0	0	
11P	0	9	0	0	0	0	0	
TOT	0	665	0	0	0	0	0	

STATE OF CONNECTICUT  
DEPARTMENT OF TRANSPORTATION  
BUREAU OF POLICY AND PLANNING  
PLANNING INVENTORY AND DATA

TRAFFIC RECORDER DATA

TOWN OF OLD SAYBROOK	ROUTE 9							DIRECTION S
SB ON RAMP FROM ROUTE 154	SUN	MON	TUE	WED	THU	FRI	SAT	
DAY								
DATE	0	09/17/2012	0	0	0	0	0	
TYPE								
HOUR								
	2012 ADT = 800		ACF = NA					
	*****							
12A	0	1	0	0	0	0	0	
01A	0	1	0	0	0	0	0	
02A	0	0	0	0	0	0	0	
03A	0	2	0	0	0	0	0	
04A	0	8	0	0	0	0	0	
05A	0	8	0	0	0	0	0	
06A	0	44	0	0	0	0	0	
07A	0	56	0	0	0	0	0	
08A	0	69	0	0	0	0	0	
09A	0	53	0	0	0	0	0	
10A	0	63	0	0	0	0	0	
11A	0	64	0	0	0	0	0	
12P	0	49	0	0	0	0	0	
01P	0	54	0	0	0	0	0	
02P	0	73	0	0	0	0	0	
03P	0	59	0	0	0	0	0	
04P	0	88	0	0	0	0	0	
05P	0	69	0	0	0	0	0	
06P	0	29	0	0	0	0	0	
07P	0	27	0	0	0	0	0	
08P	0	9	0	0	0	0	0	
09P	0	20	0	0	0	0	0	
10P	0	4	0	0	0	0	0	
11P	0	6	0	0	0	0	0	
TOT	0	856	0	0	0	0	0	



STATE OF CONNECTICUT  
 DEPARTMENT OF TRANSPORTATION  
 BUREAU OF POLICY AND PLANNING  
 PLANNING INVENTORY AND DATA

TRAFFIC RECORDER DATA

TOWN OF OLD SAYBROOK	ROUTE 9							DIRECTION S
SB OFF RAMP TO ROUTE 154 (EXIT 2)	SUN	MON	TUE	WED	THU	FRI	SAT	
DAY	0	09/17/2012	0	0	0	0	0	
DATE								
TYPE								
HOUR								
	2012 ADT = 3800		ACF = NA					
	*****							
12A	0	13	0	0	0	0	0	
01A	0	3	0	0	0	0	0	
02A	0	1	0	0	0	0	0	
03A	0	5	0	0	0	0	0	
04A	0	17	0	0	0	0	0	
05A	0	59	0	0	0	0	0	
06A	0	128	0	0	0	0	0	
07A	0	309	0	0	0	0	0	
08A	0	352	0	0	0	0	0	
09A	0	283	0	0	0	0	0	
10A	0	315	0	0	0	0	0	
11A	0	289	0	0	0	0	0	
12P	0	309	0	0	0	0	0	
01P	0	274	0	0	0	0	0	
02P	0	278	0	0	0	0	0	
03P	0	288	0	0	0	0	0	
04P	0	325	0	0	0	0	0	
05P	0	333	0	0	0	0	0	
06P	0	243	0	0	0	0	0	
07P	0	165	0	0	0	0	0	
08P	0	88	0	0	0	0	0	
09P	0	67	0	0	0	0	0	
10P	0	35	0	0	0	0	0	
11P	0	25	0	0	0	0	0	
TOT	0	4204	0	0	0	0	0	

STATE OF CONNECTICUT  
DEPARTMENT OF TRANSPORTATION  
BUREAU OF POLICY AND PLANNING  
PLANNING INVENTORY AND DATA

TRAFFIC RECORDER DATA

TOWN OF OLD SAYBROOK		ROUTE 9						DIRECTION N
NB OFF RAMP TO ESSEX ROAD (EXIT 2)		SUN	MON	TUE	WED	THU	FRI	SAT
DAY	DATE	0	09/17/2012	0	0	0	0	0
TYPE	HOUR	2012 ADT = 800		ACF = NA				
*****								
12A		0	3	0	0	0	0	0
01A		0	3	0	0	0	0	0
02A		0	2	0	0	0	0	0
03A		0	0	0	0	0	0	0
04A		0	9	0	0	0	0	0
05A		0	14	0	0	0	0	0
06A		0	24	0	0	0	0	0
07A		0	54	0	0	0	0	0
08A		0	58	0	0	0	0	0
09A		0	59	0	0	0	0	0
10A		0	57	0	0	0	0	0
11A		0	60	0	0	0	0	0
12P		0	52	0	0	0	0	0
01P		0	55	0	0	0	0	0
02P		0	64	0	0	0	0	0
03P		0	79	0	0	0	0	0
04P		0	73	0	0	0	0	0
05P		0	83	0	0	0	0	0
06P		0	45	0	0	0	0	0
07P		0	23	0	0	0	0	0
08P		0	23	0	0	0	0	0
09P		0	18	0	0	0	0	0
10P		0	5	0	0	0	0	0
11P		0	8	0	0	0	0	0
TOT		0	871	0	0	0	0	0

STATE OF CONNECTICUT  
DEPARTMENT OF TRANSPORTATION  
BUREAU OF POLICY AND PLANNING  
PLANNING INVENTORY AND DATA

TRAFFIC RECORDER DATA

TOWN OF OLD SAYBROOK		ROUTE 9						DIRECTION N	
NB ON RAMP FROM ROUTE 154		SUN	MON	TUE	WED	THU	FRI	SAT	
DAY	DATE	0	09/17/2012	0	0	0	0	0	
TYPE	HOUR	2012 ADT = 3600		ACF = NA					
*****									
12A		0	13	0	0	0	0	0	
01A		0	8	0	0	0	0	0	
02A		0	3	0	0	0	0	0	
03A		0	7	0	0	0	0	0	
04A		0	12	0	0	0	0	0	
05A		0	68	0	0	0	0	0	
06A		0	193	0	0	0	0	0	
07A		0	259	0	0	0	0	0	
08A		0	244	0	0	0	0	0	
09A		0	216	0	0	0	0	0	
10A		0	214	0	0	0	0	0	
11A		0	253	0	0	0	0	0	
12P		0	244	0	0	0	0	0	
01P		0	218	0	0	0	0	0	
02P		0	281	0	0	0	0	0	
03P		0	342	0	0	0	0	0	
04P		0	338	0	0	0	0	0	
05P		0	349	0	0	0	0	0	
06P		0	241	0	0	0	0	0	
07P		0	186	0	0	0	0	0	
08P		0	136	0	0	0	0	0	
09P		0	95	0	0	0	0	0	
10P		0	38	0	0	0	0	0	
11P		0	26	0	0	0	0	0	
TOT		0	3984	0	0	0	0	0	

STATE OF CONNECTICUT  
DEPARTMENT OF TRANSPORTATION  
BUREAU OF POLICY AND PLANNING  
PLANNING INVENTORY AND DATA

TRAFFIC RECORDER DATA

TOWN OF OLD SAYBROOK	ROUTE 9							DIRECTION S
SB OFF RAMP TO I-95 NB (EXIT 1N)	SUN	MON	TUE	WED	THU	FRI	SAT	
DAY	0	06/15/2009	06/16/2009	06/17/2009	06/18/2009	0	0	
DATE								
TYPE								
HOUR								
	2009 ADT = 10400		ACF = NA					
	*****							
12A	0	0	67	71	67	0	0	
01A	0	0	20	35	0	0	0	
02A	0	0	33	21	0	0	0	
03A	0	0	24	23	0	0	0	
04A	0	0	71	81	0	0	0	
05A	0	216	221	242	0	0	0	
06A	0	498	534	557	0	0	0	
07A	0	811	825	816	0	0	0	
08A	0	764	821	848	0	0	0	
09A	0	616	691	813	0	0	0	
10A	0	619	674	792	0	0	0	
11A	0	645	639	808	0	0	0	
12P	0	597	619	741	0	0	0	
01P	0	577	601	685	0	0	0	
02P	0	606	675	731	0	0	0	
03P	0	823	848	925	0	0	0	
04P	0	957	1021	1154	0	0	0	
05P	0	964	1024	1090	0	0	0	
06P	0	587	606	901	0	0	0	
07P	0	390	387	469	0	0	0	
08P	0	276	328	237	0	0	0	
09P	0	227	274	382	0	0	0	
10P	0	139	182	194	0	0	0	
11P	0	103	129	111	0	0	0	
TOT	0	10415	11314	12727	67	0	0	

STATE OF CONNECTICUT  
DEPARTMENT OF TRANSPORTATION  
BUREAU OF POLICY AND PLANNING  
PLANNING INVENTORY AND DATA

TRAFFIC RECORDER DATA

TOWN OF OLD SAYBROOK		ROUTE 9						DIRECTION N
NB ON RAMP FROM I-95 NB		SUN	MON	TUE	WED	THU	FRI	SAT
DAY	DATE	0	06/15/2009	06/16/2009	06/17/2009	06/18/2009	0	0
TYPE	HOUR	2009 ADT = 2500		ACF = NA				
*****								
12A		0	0	10	13	22	0	0
01A		0	0	9	14	0	0	0
02A		0	0	7	3	0	0	0
03A		0	0	4	5	0	0	0
04A		0	0	9	4	0	0	0
05A		0	29	21	19	0	0	0
06A		0	100	65	76	0	0	0
07A		0	141	141	146	0	0	0
08A		0	175	154	163	0	0	0
09A		0	140	126	138	0	0	0
10A		0	145	144	159	0	0	0
11A		0	145	172	171	0	0	0
12P		0	169	170	193	0	0	0
01P		0	184	171	221	0	0	0
02P		0	191	233	244	0	0	0
03P		0	237	223	274	0	0	0
04P		0	253	241	321	0	0	0
05P		0	281	275	305	0	0	0
06P		0	178	178	165	0	0	0
07P		0	115	105	120	0	0	0
08P		0	109	120	105	0	0	0
09P		0	63	82	97	0	0	0
10P		0	32	26	51	0	0	0
11P		0	31	26	22	0	0	0
TOT		0	2718	2712	3029	22	0	0

STATE OF CONNECTICUT  
DEPARTMENT OF TRANSPORTATION  
BUREAU OF POLICY AND PLANNING  
PLANNING INVENTORY AND DATA

TRAFFIC RECORDER DATA

TOWN OF OLD SAYBROOK	ROUTE 9							DIRECTION S
SB OFF RAMP TO I-95 SB (EXIT 1S)	SUN	MON	TUE	WED	THU	FRI	SAT	
DAY	0	06/15/2009	06/16/2009	06/17/2009	06/18/2009	0	0	
DATE								
TYPE								
HOUR								
	2009 ADT = 2600		ACF = NA					
	*****							
12A	0	0	13	11	14	0	0	
01A	0	0	8	11	0	0	0	
02A	0	0	6	9	0	0	0	
03A	0	0	5	7	0	0	0	
04A	0	0	7	8	0	0	0	
05A	0	39	34	31	0	0	0	
06A	0	113	106	106	0	0	0	
07A	0	209	187	204	0	0	0	
08A	0	217	241	237	0	0	0	
09A	0	194	172	216	0	0	0	
10A	0	171	190	211	0	0	0	
11A	0	181	185	233	0	0	0	
12P	0	189	201	235	0	0	0	
01P	0	158	204	219	0	0	0	
02P	0	164	178	194	0	0	0	
03P	0	211	226	232	0	0	0	
04P	0	222	232	256	0	0	0	
05P	0	210	233	238	0	0	0	
06P	0	130	156	166	0	0	0	
07P	0	93	92	113	0	0	0	
08P	0	65	72	40	0	0	0	
09P	0	53	51	70	0	0	0	
10P	0	39	39	51	0	0	0	
11P	0	28	24	31	0	0	0	
TOT	0	2686	2862	3129	14	0	0	

STATE OF CONNECTICUT  
 DEPARTMENT OF TRANSPORTATION  
 BUREAU OF POLICY AND PLANNING  
 PLANNING INVENTORY AND DATA

TRAFFIC RECORDER DATA

TOWN OF OLD SAYBROOK		ROUTE 9						DIRECTION N
NB ON RAMP FROM I-95 SB		SUN	MON	TUE	WED	THU	FRI	SAT
DAY	DATE	0	0	06/09/2009	06/10/2009	06/11/2009	0	0
TYPE	HOUR	2009 ADT = 10000		ACF = NA				
*****								
12A		0	0	0	71	67	0	0
01A		0	0	0	26	68	0	0
02A		0	0	0	28	33	0	0
03A		0	0	0	28	0	0	0
04A		0	0	0	66	0	0	0
05A		0	0	0	190	0	0	0
06A		0	0	0	686	0	0	0
07A		0	0	0	968	0	0	0
08A		0	0	816	818	0	0	0
09A		0	0	619	625	0	0	0
10A		0	0	492	528	0	0	0
11A		0	0	499	507	0	0	0
12P		0	0	543	637	0	0	0
01P		0	0	565	625	0	0	0
02P		0	0	747	799	0	0	0
03P		0	0	916	937	0	0	0
04P		0	0	1001	996	0	0	0
05P		0	0	806	964	0	0	0
06P		0	0	512	591	0	0	0
07P		0	0	298	383	0	0	0
08P		0	0	250	377	0	0	0
09P		0	0	291	347	0	0	0
10P		0	0	137	208	0	0	0
11P		0	0	121	114	0	0	0
TOT		0	0	8613	11519	168	0	0

STATE OF CONNECTICUT  
DEPARTMENT OF TRANSPORTATION  
BUREAU OF POLICY AND PLANNING  
PLANNING INVENTORY AND DATA

TRAFFIC RECORDER DATA

TOWN OF OLD SAYBROOK	ROUTE 9							DIRECTION S
SB ON RAMP FROM SPRING BROOK ROAD #1	SUN	MON	TUE	WED	THU	FRI	SAT	
DAY	0	0	0	06/10/2009	06/11/2009	0	0	
DATE	0	0	0	06/10/2009	06/11/2009	0	0	
TYPE								
HOUR								
	2009 ADT = 600		ACF = NA					
	*****							
12A	0	0	0	0	4	0	0	
01A	0	0	0	3	5	0	0	
02A	0	0	0	1	2	0	0	
03A	0	0	0	0	0	0	0	
04A	0	0	0	4	0	0	0	
05A	0	0	0	6	0	0	0	
06A	0	0	0	37	0	0	0	
07A	0	0	0	58	0	0	0	
08A	0	0	0	40	0	0	0	
09A	0	0	0	39	0	0	0	
10A	0	0	0	32	0	0	0	
11A	0	0	0	29	0	0	0	
12P	0	0	0	44	0	0	0	
01P	0	0	0	36	0	0	0	
02P	0	0	0	40	0	0	0	
03P	0	0	0	62	0	0	0	
04P	0	0	0	58	0	0	0	
05P	0	0	0	56	0	0	0	
06P	0	0	0	37	0	0	0	
07P	0	0	0	28	0	0	0	
08P	0	0	0	24	0	0	0	
09P	0	0	0	11	0	0	0	
10P	0	0	0	4	0	0	0	
11P	0	0	0	7	0	0	0	
TOT	0	0	0	656	11	0	0	



STATE OF CONNECTICUT  
DEPARTMENT OF TRANSPORTATION  
BUREAU OF POLICY AND PLANNING  
PLANNING INVENTORY AND DATA

TRAFFIC RECORDER DATA

TOWN OF OLD SAYBROOK	ROUTE 9							DIRECTION S
SB ON RAMP FROM ROUTE 154	SUN	MON	TUE	WED	THU	FRI	SAT	
DAY	0	0	0	06/10/2009	06/11/2009	0	0	
DATE								
TYPE								
HOUR								
	2009 ADT = 900		ACF = NA					
	*****							
12A	0	0	0	0	2	0	0	
01A	0	0	0	0	1	0	0	
02A	0	0	0	0	1	0	0	
03A	0	0	0	1	0	0	0	
04A	0	0	0	2	0	0	0	
05A	0	0	0	16	0	0	0	
06A	0	0	0	29	0	0	0	
07A	0	0	0	65	0	0	0	
08A	0	0	0	75	0	0	0	
09A	0	0	0	73	0	0	0	
10A	0	0	0	59	0	0	0	
11A	0	0	0	57	0	0	0	
12P	0	0	0	73	0	0	0	
01P	0	0	0	69	0	0	0	
02P	0	0	0	74	0	0	0	
03P	0	0	0	76	0	0	0	
04P	0	0	0	119	0	0	0	
05P	0	0	0	90	0	0	0	
06P	0	0	0	40	0	0	0	
07P	0	0	0	22	0	0	0	
08P	0	0	0	14	0	0	0	
09P	0	0	0	14	0	0	0	
10P	0	0	0	6	0	0	0	
11P	0	0	0	2	0	0	0	
TOT	0	0	0	976	4	0	0	

STATE OF CONNECTICUT  
DEPARTMENT OF TRANSPORTATION  
BUREAU OF POLICY AND PLANNING  
PLANNING INVENTORY AND DATA

TRAFFIC RECORDER DATA

TOWN OF OLD SAYBROOK	ROUTE 9							DIRECTION S
SB OFF RAMP TO ROUTE 154 (EXIT 2)	SUN	MON	TUE	WED	THU	FRI	SAT	
DAY	0	0	0	06/10/2009	06/11/2009	0	0	
DATE								
TYPE								
HOUR								
	2009 ADT = 4300		ACF = NA					
	*****							
12A	0	0	0	0	16	0	0	
01A	0	0	0	5	6	0	0	
02A	0	0	0	5	2	0	0	
03A	0	0	0	15	0	0	0	
04A	0	0	0	17	0	0	0	
05A	0	0	0	57	0	0	0	
06A	0	0	0	125	0	0	0	
07A	0	0	0	337	0	0	0	
08A	0	0	0	414	0	0	0	
09A	0	0	0	289	0	0	0	
10A	0	0	0	330	0	0	0	
11A	0	0	0	331	0	0	0	
12P	0	0	0	333	0	0	0	
01P	0	0	0	303	0	0	0	
02P	0	0	0	352	0	0	0	
03P	0	0	0	383	0	0	0	
04P	0	0	0	377	0	0	0	
05P	0	0	0	401	0	0	0	
06P	0	0	0	286	0	0	0	
07P	0	0	0	167	0	0	0	
08P	0	0	0	94	0	0	0	
09P	0	0	0	95	0	0	0	
10P	0	0	0	68	0	0	0	
11P	0	0	0	31	0	0	0	
TOT	0	0	0	4815	24	0	0	

STATE OF CONNECTICUT  
DEPARTMENT OF TRANSPORTATION  
BUREAU OF POLICY AND PLANNING  
PLANNING INVENTORY AND DATA

TRAFFIC RECORDER DATA

TOWN OF OLD SAYBROOK		ROUTE 9						DIRECTION N
NB OFF RAMP TO ESSEX ROAD (EXIT 2)		SUN	MON	TUE	WED	THU	FRI	SAT
DAY	DATE	0	0	0	06/10/2009	06/11/2009	0	0
TYPE	HOUR	2009 ADT = 900		ACF = NA				
*****								
12A		0	0	0	0	4	0	0
01A		0	0	0	0	5	0	0
02A		0	0	0	1	0	0	0
03A		0	0	0	0	0	0	0
04A		0	0	0	3	0	0	0
05A		0	0	0	6	0	0	0
06A		0	0	0	21	0	0	0
07A		0	0	0	57	0	0	0
08A		0	0	0	79	0	0	0
09A		0	0	0	74	0	0	0
10A		0	0	0	63	0	0	0
11A		0	0	0	58	0	0	0
12P		0	0	0	68	0	0	0
01P		0	0	0	79	0	0	0
02P		0	0	0	99	0	0	0
03P		0	0	0	66	0	0	0
04P		0	0	0	68	0	0	0
05P		0	0	0	77	0	0	0
06P		0	0	0	47	0	0	0
07P		0	0	0	35	0	0	0
08P		0	0	0	24	0	0	0
09P		0	0	0	25	0	0	0
10P		0	0	0	14	0	0	0
11P		0	0	0	3	0	0	0
TOT		0	0	0	967	9	0	0

STATE OF CONNECTICUT  
DEPARTMENT OF TRANSPORTATION  
BUREAU OF POLICY AND PLANNING  
PLANNING INVENTORY AND DATA

TRAFFIC RECORDER DATA

TOWN OF OLD SAYBROOK

ROUTE 9

DIRECTION N

NB ON RAMP FROM ROUTE 154

DAY	SUN	MON	TUE	WED	THU	FRI	SAT
DATE	0	0	0	06/10/2009	06/11/2009	0	0
TYPE							
HOUR							

2009 ADT = 3900                      ACF = NA

\*\*\*\*\*

12A	0	0	0	0	18	0	0
01A	0	0	0	5	7	0	0
02A	0	0	0	9	0	0	0
03A	0	0	0	8	0	0	0
04A	0	0	0	15	0	0	0
05A	0	0	0	57	0	0	0
06A	0	0	0	185	0	0	0
07A	0	0	0	257	0	0	0
08A	0	0	0	238	0	0	0
09A	0	0	0	213	0	0	0
10A	0	0	0	235	0	0	0
11A	0	0	0	247	0	0	0
12P	0	0	0	273	0	0	0
01P	0	0	0	296	0	0	0
02P	0	0	0	346	0	0	0
03P	0	0	0	354	0	0	0
04P	0	0	0	423	0	0	0
05P	0	0	0	382	0	0	0
06P	0	0	0	259	0	0	0
07P	0	0	0	200	0	0	0
08P	0	0	0	148	0	0	0
09P	0	0	0	125	0	0	0
10P	0	0	0	54	0	0	0
11P	0	0	0	32	0	0	0
TOT	0	0	0	4361	25	0	0

STATE OF CONNECTICUT  
DEPARTMENT OF TRANSPORTATION  
BUREAU OF POLICY AND PLANNING  
PLANNING INVENTORY AND DATA

TRAFFIC RECORDER DATA

TOWN OF ESSEX

ROUTE 9

DIRECTION S

SB ON RAMP FROM ROUTE 153

DAY	SUN	MON	TUE	WED	THU	FRI	SAT
DATE	0	09/17/2012	0	0	0	0	0
TYPE							
HOUR							

2012 ADT = 3600      ACF = NA

\*\*\*\*\*

12A	0	5	0	0	0	0	0
01A	0	5	0	0	0	0	0
02A	0	9	0	0	0	0	0
03A	0	4	0	0	0	0	0
04A	0	10	0	0	0	0	0
05A	0	49	0	0	0	0	0
06A	0	113	0	0	0	0	0
07A	0	254	0	0	0	0	0
08A	0	290	0	0	0	0	0
09A	0	248	0	0	0	0	0
10A	0	249	0	0	0	0	0
11A	0	271	0	0	0	0	0
12P	0	282	0	0	0	0	0
01P	0	270	0	0	0	0	0
02P	0	281	0	0	0	0	0
03P	0	330	0	0	0	0	0
04P	0	385	0	0	0	0	0
05P	0	394	0	0	0	0	0
06P	0	193	0	0	0	0	0
07P	0	138	0	0	0	0	0
08P	0	86	0	0	0	0	0
09P	0	37	0	0	0	0	0
10P	0	30	0	0	0	0	0
11P	0	27	0	0	0	0	0
TOT	0	3960	0	0	0	0	0

STATE OF CONNECTICUT  
DEPARTMENT OF TRANSPORTATION  
BUREAU OF POLICY AND PLANNING  
PLANNING INVENTORY AND DATA

TRAFFIC RECORDER DATA

TOWN OF ESSEX	ROUTE 9							DIRECTION S
SB OFF RAMP TO ROUTE 154 (EXIT 3)	SUN	MON	TUE	WED	THU	FRI	SAT	
DAY	0	0	0	0	09/13/2012	09/14/2012	0	
DATE								
TYPE								
HOUR								
	2012 ADT = 2300		ACF = NA					
	*****							
12A	0	0	0	0	0	9	0	
01A	0	0	0	0	0	10	0	
02A	0	0	0	0	0	5	0	
03A	0	0	0	0	0	8	0	
04A	0	0	0	0	0	8	0	
05A	0	0	0	0	37	0	0	
06A	0	0	0	0	106	0	0	
07A	0	0	0	0	213	0	0	
08A	0	0	0	0	205	0	0	
09A	0	0	0	0	184	0	0	
10A	0	0	0	0	136	0	0	
11A	0	0	0	0	177	0	0	
12P	0	0	0	0	152	0	0	
01P	0	0	0	0	151	0	0	
02P	0	0	0	0	171	0	0	
03P	0	0	0	0	175	0	0	
04P	0	0	0	0	207	0	0	
05P	0	0	0	0	196	0	0	
06P	0	0	0	0	141	0	0	
07P	0	0	0	0	112	0	0	
08P	0	0	0	0	53	0	0	
09P	0	0	0	0	56	0	0	
10P	0	0	0	0	34	0	0	
11P	0	0	0	0	25	0	0	
TOT	0	0	0	0	2531	40	0	

STATE OF CONNECTICUT  
DEPARTMENT OF TRANSPORTATION  
BUREAU OF POLICY AND PLANNING  
PLANNING INVENTORY AND DATA

TRAFFIC RECORDER DATA

TOWN OF ESSEX	ROUTE 9							DIRECTION N
NB OFF RAMP TO ROUTE 154 (EXIT 3)	SUN	MON	TUE	WED	THU	FRI	SAT	
DAY	0	09/17/2012	0	0	0	0	0	
DATE								
TYPE								
HOUR								
	2012 ADT = 3600		ACF = NA					
	*****							
12A	0	10	0	0	0	0	0	
01A	0	6	0	0	0	0	0	
02A	0	6	0	0	0	0	0	
03A	0	10	0	0	0	0	0	
04A	0	8	0	0	0	0	0	
05A	0	23	0	0	0	0	0	
06A	0	140	0	0	0	0	0	
07A	0	210	0	0	0	0	0	
08A	0	278	0	0	0	0	0	
09A	0	221	0	0	0	0	0	
10A	0	253	0	0	0	0	0	
11A	0	194	0	0	0	0	0	
12P	0	302	0	0	0	0	0	
01P	0	299	0	0	0	0	0	
02P	0	325	0	0	0	0	0	
03P	0	310	0	0	0	0	0	
04P	0	299	0	0	0	0	0	
05P	0	295	0	0	0	0	0	
06P	0	274	0	0	0	0	0	
07P	0	174	0	0	0	0	0	
08P	0	120	0	0	0	0	0	
09P	0	103	0	0	0	0	0	
10P	0	48	0	0	0	0	0	
11P	0	20	0	0	0	0	0	
TOT	0	3928	0	0	0	0	0	

STATE OF CONNECTICUT  
DEPARTMENT OF TRANSPORTATION  
BUREAU OF POLICY AND PLANNING  
PLANNING INVENTORY AND DATA

TRAFFIC RECORDER DATA

TOWN OF ESSEX		ROUTE 9						DIRECTION N
NB ON RAMP FROM WEST AVENUE		SUN	MON	TUE	WED	THU	FRI	SAT
DAY	DATE	0	0	0	0	09/13/2012	09/14/2012	0
TYPE	HOUR	2012 ADT = 2700		ACF = NA		*****		
12A		0	0	0	0	0	14	0
01A		0	0	0	0	0	4	0
02A		0	0	0	0	0	5	0
03A		0	0	0	0	5	0	0
04A		0	0	0	0	15	0	0
05A		0	0	0	0	31	0	0
06A		0	0	0	0	120	0	0
07A		0	0	0	0	243	0	0
08A		0	0	0	0	196	0	0
09A		0	0	0	0	151	0	0
10A		0	0	0	0	169	0	0
11A		0	0	0	0	156	0	0
12P		0	0	0	0	168	0	0
01P		0	0	0	0	165	0	0
02P		0	0	0	0	179	0	0
03P		0	0	0	0	266	0	0
04P		0	0	0	0	304	0	0
05P		0	0	0	0	273	0	0
06P		0	0	0	0	169	0	0
07P		0	0	0	0	96	0	0
08P		0	0	0	0	68	0	0
09P		0	0	0	0	61	0	0
10P		0	0	0	0	36	0	0
11P		0	0	0	0	33	0	0
TOT		0	0	0	0	2904	23	0



STATE OF CONNECTICUT  
DEPARTMENT OF TRANSPORTATION  
BUREAU OF POLICY AND PLANNING  
PLANNING INVENTORY AND DATA

TRAFFIC RECORDER DATA

TOWN OF ESSEX	ROUTE 9							DIRECTION S
SB ON RAMP FROM ROUTE 154	SUN	MON	TUE	WED	THU	FRI	SAT	
DAY	0	0	0	0	09/13/2012	09/14/2012	0	
DATE								
TYPE								
HOUR								
	2012 ADT = 1100		ACF = NA					
	*****							
12A	0	0	0	0	0	4	0	
01A	0	0	0	0	0	1	0	
02A	0	0	0	0	0	2	0	
03A	0	0	0	0	0	1	0	
04A	0	0	0	0	0	5	0	
05A	0	0	0	0	20	0	0	
06A	0	0	0	0	45	0	0	
07A	0	0	0	0	90	0	0	
08A	0	0	0	0	107	0	0	
09A	0	0	0	0	76	0	0	
10A	0	0	0	0	85	0	0	
11A	0	0	0	0	83	0	0	
12P	0	0	0	0	85	0	0	
01P	0	0	0	0	66	0	0	
02P	0	0	0	0	88	0	0	
03P	0	0	0	0	77	0	0	
04P	0	0	0	0	100	0	0	
05P	0	0	0	0	98	0	0	
06P	0	0	0	0	60	0	0	
07P	0	0	0	0	38	0	0	
08P	0	0	0	0	32	0	0	
09P	0	0	0	0	13	0	0	
10P	0	0	0	0	9	0	0	
11P	0	0	0	0	1	0	0	
TOT	0	0	0	0	1173	13	0	

STATE OF CONNECTICUT  
DEPARTMENT OF TRANSPORTATION  
BUREAU OF POLICY AND PLANNING  
PLANNING INVENTORY AND DATA

TRAFFIC RECORDER DATA

TOWN OF ESSEX	ROUTE 9							DIRECTION S
SB OFF RAMP TO ROUTE 154 (EXIT 4)	SUN	MON	TUE	WED	THU	FRI	SAT	
DAY	0	0	0	0	09/13/2012	09/14/2012	0	
DATE								
TYPE								
HOUR								
	2012 ADT = 1100			ACF = NA				
	*****							
12A	0	0	0	0	0	7	0	
01A	0	0	0	0	0	1	0	
02A	0	0	0	0	0	2	0	
03A	0	0	0	0	0	2	0	
04A	0	0	0	0	0	5	0	
05A	0	0	0	0	23	0	0	
06A	0	0	0	0	54	0	0	
07A	0	0	0	0	101	0	0	
08A	0	0	0	0	105	0	0	
09A	0	0	0	0	62	0	0	
10A	0	0	0	0	87	0	0	
11A	0	0	0	0	47	0	0	
12P	0	0	0	0	66	0	0	
01P	0	0	0	0	72	0	0	
02P	0	0	0	0	77	0	0	
03P	0	0	0	0	105	0	0	
04P	0	0	0	0	102	0	0	
05P	0	0	0	0	118	0	0	
06P	0	0	0	0	90	0	0	
07P	0	0	0	0	52	0	0	
08P	0	0	0	0	28	0	0	
09P	0	0	0	0	25	0	0	
10P	0	0	0	0	14	0	0	
11P	0	0	0	0	10	0	0	
TOT	0	0	0	0	1238	17	0	

STATE OF CONNECTICUT  
DEPARTMENT OF TRANSPORTATION  
BUREAU OF POLICY AND PLANNING  
PLANNING INVENTORY AND DATA

TRAFFIC RECORDER DATA

TOWN OF ESSEX	ROUTE 9							DIRECTION N
NB OFF RAMP TO ROUTE 154 (EXIT 4)	SUN	MON	TUE	WED	THU	FRI	SAT	
DAY	0	0	0	0	09/13/2012	09/14/2012	0	
DATE								
TYPE								
HOUR								
	2012 ADT = 1200		ACF = NA					
	*****							
12A	0	0	0	0	0	4	0	
01A	0	0	0	0	0	2	0	
02A	0	0	0	0	0	1	0	
03A	0	0	0	0	1	0	0	
04A	0	0	0	0	2	0	0	
05A	0	0	0	0	10	0	0	
06A	0	0	0	0	44	0	0	
07A	0	0	0	0	109	0	0	
08A	0	0	0	0	69	0	0	
09A	0	0	0	0	62	0	0	
10A	0	0	0	0	72	0	0	
11A	0	0	0	0	88	0	0	
12P	0	0	0	0	92	0	0	
01P	0	0	0	0	73	0	0	
02P	0	0	0	0	94	0	0	
03P	0	0	0	0	124	0	0	
04P	0	0	0	0	125	0	0	
05P	0	0	0	0	93	0	0	
06P	0	0	0	0	86	0	0	
07P	0	0	0	0	53	0	0	
08P	0	0	0	0	30	0	0	
09P	0	0	0	0	34	0	0	
10P	0	0	0	0	22	0	0	
11P	0	0	0	0	10	0	0	
TOT	0	0	0	0	1293	7	0	

STATE OF CONNECTICUT  
DEPARTMENT OF TRANSPORTATION  
BUREAU OF POLICY AND PLANNING  
PLANNING INVENTORY AND DATA

TRAFFIC RECORDER DATA

TOWN OF ESSEX	ROUTE 9							DIRECTION S
SB ON RAMP FROM ROUTE 153	SUN	MON	TUE	WED	THU	FRI	SAT	
DAY	0	0	0	06/10/2009	06/11/2009	0	0	
DATE								
TYPE								
HOUR								
	2009 ADT = 3600		ACF = NA					
	*****							
12A	0	0	0	0	10	0	0	
01A	0	0	0	8	5	0	0	
02A	0	0	0	4	5	0	0	
03A	0	0	0	7	0	0	0	
04A	0	0	0	14	0	0	0	
05A	0	0	0	57	0	0	0	
06A	0	0	0	125	0	0	0	
07A	0	0	0	251	0	0	0	
08A	0	0	0	302	0	0	0	
09A	0	0	0	257	0	0	0	
10A	0	0	0	249	0	0	0	
11A	0	0	0	273	0	0	0	
12P	0	0	0	275	0	0	0	
01P	0	0	0	285	0	0	0	
02P	0	0	0	282	0	0	0	
03P	0	0	0	321	0	0	0	
04P	0	0	0	414	0	0	0	
05P	0	0	0	367	0	0	0	
06P	0	0	0	198	0	0	0	
07P	0	0	0	109	0	0	0	
08P	0	0	0	85	0	0	0	
09P	0	0	0	71	0	0	0	
10P	0	0	0	46	0	0	0	
11P	0	0	0	31	0	0	0	
TOT	0	0	0	4031	20	0	0	

STATE OF CONNECTICUT  
DEPARTMENT OF TRANSPORTATION  
BUREAU OF POLICY AND PLANNING  
PLANNING INVENTORY AND DATA

TRAFFIC RECORDER DATA

TOWN OF ESSEX	ROUTE 9							DIRECTION S
SB OFF RAMP TO ROUTE 154 (EXIT 3)	SUN	MON	TUE	WED	THU	FRI	SAT	
DAY	0	0	0	06/10/2009	06/11/2009	0	0	
DATE								
TYPE								
HOUR								
	2009 ADT = 2300		ACF = NA					
	*****							
12A	0	0	0	0	8	0	0	
01A	0	0	0	7	9	0	0	
02A	0	0	0	4	3	0	0	
03A	0	0	0	2	0	0	0	
04A	0	0	0	8	0	0	0	
05A	0	0	0	16	0	0	0	
06A	0	0	0	128	0	0	0	
07A	0	0	0	231	0	0	0	
08A	0	0	0	218	0	0	0	
09A	0	0	0	178	0	0	0	
10A	0	0	0	166	0	0	0	
11A	0	0	0	148	0	0	0	
12P	0	0	0	160	0	0	0	
01P	0	0	0	153	0	0	0	
02P	0	0	0	143	0	0	0	
03P	0	0	0	185	0	0	0	
04P	0	0	0	174	0	0	0	
05P	0	0	0	202	0	0	0	
06P	0	0	0	182	0	0	0	
07P	0	0	0	81	0	0	0	
08P	0	0	0	66	0	0	0	
09P	0	0	0	59	0	0	0	
10P	0	0	0	43	0	0	0	
11P	0	0	0	21	0	0	0	
TOT	0	0	0	2575	20	0	0	

STATE OF CONNECTICUT  
DEPARTMENT OF TRANSPORTATION  
BUREAU OF POLICY AND PLANNING  
PLANNING INVENTORY AND DATA

TRAFFIC RECORDER DATA

TOWN OF ESSEX	ROUTE 9							DIRECTION N
NB OFF RAMP TO ROUTE 154 (EXIT 3)	SUN	MON	TUE	WED	THU	FRI	SAT	
DAY	0	0	0	06/10/2009	06/11/2009	0	0	
DATE								
TYPE								
HOUR								
	2009 ADT = 3600		ACF = NA					
	*****							
12A	0	0	0	0	14	0	0	
01A	0	0	0	5	9	0	0	
02A	0	0	0	9	0	0	0	
03A	0	0	0	10	0	0	0	
04A	0	0	0	8	0	0	0	
05A	0	0	0	28	0	0	0	
06A	0	0	0	138	0	0	0	
07A	0	0	0	242	0	0	0	
08A	0	0	0	350	0	0	0	
09A	0	0	0	254	0	0	0	
10A	0	0	0	250	0	0	0	
11A	0	0	0	198	0	0	0	
12P	0	0	0	317	0	0	0	
01P	0	0	0	310	0	0	0	
02P	0	0	0	334	0	0	0	
03P	0	0	0	289	0	0	0	
04P	0	0	0	328	0	0	0	
05P	0	0	0	324	0	0	0	
06P	0	0	0	180	0	0	0	
07P	0	0	0	161	0	0	0	
08P	0	0	0	126	0	0	0	
09P	0	0	0	122	0	0	0	
10P	0	0	0	42	0	0	0	
11P	0	0	0	14	0	0	0	
TOT	0	0	0	4039	23	0	0	

STATE OF CONNECTICUT  
DEPARTMENT OF TRANSPORTATION  
BUREAU OF POLICY AND PLANNING  
PLANNING INVENTORY AND DATA

TRAFFIC RECORDER DATA

TOWN OF ESSEX		ROUTE 9						DIRECTION N
NB ON RAMP FROM WEST AVENUE		SUN	MON	TUE	WED	THU	FRI	SAT
DAY	DATE	0	0	0	06/10/2009	06/11/2009	0	0
TYPE	HOUR	2009 ADT = 2700		ACF = NA				
		*****						
12A		0	0	0	0	15	0	0
01A		0	0	0	7	6	0	0
02A		0	0	0	4	0	0	0
03A		0	0	0	1	0	0	0
04A		0	0	0	14	0	0	0
05A		0	0	0	29	0	0	0
06A		0	0	0	154	0	0	0
07A		0	0	0	250	0	0	0
08A		0	0	0	196	0	0	0
09A		0	0	0	152	0	0	0
10A		0	0	0	149	0	0	0
11A		0	0	0	158	0	0	0
12P		0	0	0	159	0	0	0
01P		0	0	0	180	0	0	0
02P		0	0	0	195	0	0	0
03P		0	0	0	281	0	0	0
04P		0	0	0	286	0	0	0
05P		0	0	0	316	0	0	0
06P		0	0	0	165	0	0	0
07P		0	0	0	78	0	0	0
08P		0	0	0	78	0	0	0
09P		0	0	0	81	0	0	0
10P		0	0	0	45	0	0	0
11P		0	0	0	25	0	0	0
TOT		0	0	0	3003	21	0	0

STATE OF CONNECTICUT  
DEPARTMENT OF TRANSPORTATION  
BUREAU OF POLICY AND PLANNING  
PLANNING INVENTORY AND DATA

TRAFFIC RECORDER DATA

TOWN OF ESSEX

ROUTE 9

DIRECTION S

SB ON RAMP FROM ROUTE 154

DAY	SUN	MON	TUE	WED	THU	FRI	SAT
DATE	0	0	0	06/10/2009	06/11/2009	0	0
TYPE							
HOUR							

2009 ADT = 1000      ACF = NA

\*\*\*\*\*

12A	0	0	0	0	3	0	0
01A	0	0	0	0	4	0	0
02A	0	0	0	1	2	0	0
03A	0	0	0	7	0	0	0
04A	0	0	0	4	0	0	0
05A	0	0	0	13	0	0	0
06A	0	0	0	37	0	0	0
07A	0	0	0	91	0	0	0
08A	0	0	0	78	0	0	0
09A	0	0	0	76	0	0	0
10A	0	0	0	74	0	0	0
11A	0	0	0	68	0	0	0
12P	0	0	0	68	0	0	0
01P	0	0	0	65	0	0	0
02P	0	0	0	92	0	0	0
03P	0	0	0	91	0	0	0
04P	0	0	0	92	0	0	0
05P	0	0	0	103	0	0	0
06P	0	0	0	49	0	0	0
07P	0	0	0	44	0	0	0
08P	0	0	0	24	0	0	0
09P	0	0	0	28	0	0	0
10P	0	0	0	11	0	0	0
11P	0	0	0	6	0	0	0
TOT	0	0	0	1122	9	0	0



STATE OF CONNECTICUT  
 DEPARTMENT OF TRANSPORTATION  
 BUREAU OF POLICY AND PLANNING  
 PLANNING INVENTORY AND DATA

TRAFFIC RECORDER DATA

TOWN OF ESSEX

ROUTE 9

DIRECTION S

SB OFF RAMP TO ROUTE 154 (EXIT 4)

DAY	SUN	MON	TUE	WED	THU	FRI	SAT
DATE	0	0	0	06/10/2009	06/11/2009	0	0
TYPE							
HOUR							

2009 ADT = 1200                      ACF = NA

\*\*\*\*\*

12A	0	0	0	0	11	0	0
01A	0	0	0	5	3	0	0
02A	0	0	0	4	1	0	0
03A	0	0	0	1	0	0	0
04A	0	0	0	7	0	0	0
05A	0	0	0	29	0	0	0
06A	0	0	0	52	0	0	0
07A	0	0	0	104	0	0	0
08A	0	0	0	127	0	0	0
09A	0	0	0	74	0	0	0
10A	0	0	0	78	0	0	0
11A	0	0	0	60	0	0	0
12P	0	0	0	69	0	0	0
01P	0	0	0	73	0	0	0
02P	0	0	0	83	0	0	0
03P	0	0	0	77	0	0	0
04P	0	0	0	113	0	0	0
05P	0	0	0	123	0	0	0
06P	0	0	0	76	0	0	0
07P	0	0	0	52	0	0	0
08P	0	0	0	37	0	0	0
09P	0	0	0	28	0	0	0
10P	0	0	0	10	0	0	0
11P	0	0	0	7	0	0	0
TOT	0	0	0	1289	15	0	0

STATE OF CONNECTICUT  
DEPARTMENT OF TRANSPORTATION  
BUREAU OF POLICY AND PLANNING  
PLANNING INVENTORY AND DATA

TRAFFIC RECORDER DATA

TOWN OF ESSEX	ROUTE 9							DIRECTION N
NB OFF RAMP TO ROUTE 154 (EXIT 4)	SUN	MON	TUE	WED	THU	FRI	SAT	
DAY	0	0	0	06/10/2009	06/11/2009	0	0	
DATE								
TYPE								
HOUR								
	2009 ADT = 1100		ACF = NA					
	*****							
12A	0	0	0	0	6	0	0	
01A	0	0	0	2	4	0	0	
02A	0	0	0	1	0	0	0	
03A	0	0	0	3	0	0	0	
04A	0	0	0	1	0	0	0	
05A	0	0	0	7	0	0	0	
06A	0	0	0	45	0	0	0	
07A	0	0	0	99	0	0	0	
08A	0	0	0	60	0	0	0	
09A	0	0	0	58	0	0	0	
10A	0	0	0	67	0	0	0	
11A	0	0	0	74	0	0	0	
12P	0	0	0	74	0	0	0	
01P	0	0	0	79	0	0	0	
02P	0	0	0	104	0	0	0	
03P	0	0	0	99	0	0	0	
04P	0	0	0	114	0	0	0	
05P	0	0	0	114	0	0	0	
06P	0	0	0	72	0	0	0	
07P	0	0	0	61	0	0	0	
08P	0	0	0	38	0	0	0	
09P	0	0	0	30	0	0	0	
10P	0	0	0	11	0	0	0	
11P	0	0	0	5	0	0	0	
TOT	0	0	0	1218	10	0	0	

STATE OF CONNECTICUT  
DEPARTMENT OF TRANSPORTATION  
BUREAU OF POLICY AND PLANNING  
PLANNING INVENTORY AND DATA

TRAFFIC RECORDER DATA

TOWN OF DEEP RIVER

ROUTE 9

DIRECTION N

NB ON RAMP FROM ROUTE 154

DAY	SUN	MON	TUE	WED	THU	FRI	SAT
DATE	0	0	0	0	09/13/2012	09/14/2012	0
TYPE							
HOUR							

2012 ADT = 1000

ACF = NA

\*\*\*\*\*

12A	0	0	0	0	0	3	0
01A	0	0	0	0	0	3	0
02A	0	0	0	0	0	1	0
03A	0	0	0	0	2	0	0
04A	0	0	0	0	3	0	0
05A	0	0	0	0	29	0	0
06A	0	0	0	0	73	0	0
07A	0	0	0	0	87	0	0
08A	0	0	0	0	81	0	0
09A	0	0	0	0	62	0	0
10A	0	0	0	0	62	0	0
11A	0	0	0	0	56	0	0
12P	0	0	0	0	65	0	0
01P	0	0	0	0	79	0	0
02P	0	0	0	0	63	0	0
03P	0	0	0	0	71	0	0
04P	0	0	0	0	85	0	0
05P	0	0	0	0	93	0	0
06P	0	0	0	0	57	0	0
07P	0	0	0	0	34	0	0
08P	0	0	0	0	38	0	0
09P	0	0	0	0	18	0	0
10P	0	0	0	0	12	0	0
11P	0	0	0	0	9	0	0
TOT	0	0	0	0	1079	7	0

STATE OF CONNECTICUT  
DEPARTMENT OF TRANSPORTATION  
BUREAU OF POLICY AND PLANNING  
PLANNING INVENTORY AND DATA

TRAFFIC RECORDER DATA

TOWN OF DEEP RIVER

ROUTE 9

DIRECTION S

SB ON RAMP FROM ROUTE 80

DAY	SUN	MON	TUE	WED	THU	FRI	SAT
DATE	0	0	0	0	09/13/2012	09/14/2012	0
TYPE							
HOUR							

2012 ADT = 1400                      ACF = NA

\*\*\*\*\*

12A	0	0	0	0	0	24	0
01A	0	0	0	0	0	1	0
02A	0	0	0	0	0	1	0
03A	0	0	0	0	0	2	0
04A	0	0	0	0	0	8	0
05A	0	0	0	0	22	0	0
06A	0	0	0	0	62	0	0
07A	0	0	0	0	134	0	0
08A	0	0	0	0	158	0	0
09A	0	0	0	0	106	0	0
10A	0	0	0	0	95	0	0
11A	0	0	0	0	98	0	0
12P	0	0	0	0	82	0	0
01P	0	0	0	0	81	0	0
02P	0	0	0	0	95	0	0
03P	0	0	0	0	101	0	0
04P	0	0	0	0	140	0	0
05P	0	0	0	0	99	0	0
06P	0	0	0	0	69	0	0
07P	0	0	0	0	58	0	0
08P	0	0	0	0	25	0	0
09P	0	0	0	0	17	0	0
10P	0	0	0	0	3	0	0
11P	0	0	0	0	5	0	0
TOT	0	0	0	0	1450	36	0

STATE OF CONNECTICUT  
DEPARTMENT OF TRANSPORTATION  
BUREAU OF POLICY AND PLANNING  
PLANNING INVENTORY AND DATA

TRAFFIC RECORDER DATA

TOWN OF DEEP RIVER	ROUTE 9							DIRECTION S
SB OFF RAMP TO ROUTE 80 (EXIT 5)	SUN	MON	TUE	WED	THU	FRI	SAT	
DAY	0	0	0	0	09/13/2012	09/14/2012	0	
DATE								
TYPE								
HOUR								
	2012 ADT = 1900		ACF = NA					
	*****							
12A	0	0	0	0	0	17	0	
01A	0	0	0	0	0	6	0	
02A	0	0	0	0	0	4	0	
03A	0	0	0	0	0	5	0	
04A	0	0	0	0	0	2	0	
05A	0	0	0	0	40	0	0	
06A	0	0	0	0	110	0	0	
07A	0	0	0	0	192	0	0	
08A	0	0	0	0	106	0	0	
09A	0	0	0	0	87	0	0	
10A	0	0	0	0	88	0	0	
11A	0	0	0	0	81	0	0	
12P	0	0	0	0	93	0	0	
01P	0	0	0	0	96	0	0	
02P	0	0	0	0	146	0	0	
03P	0	0	0	0	186	0	0	
04P	0	0	0	0	187	0	0	
05P	0	0	0	0	218	0	0	
06P	0	0	0	0	171	0	0	
07P	0	0	0	0	99	0	0	
08P	0	0	0	0	85	0	0	
09P	0	0	0	0	57	0	0	
10P	0	0	0	0	36	0	0	
11P	0	0	0	0	22	0	0	
TOT	0	0	0	0	2100	34	0	

STATE OF CONNECTICUT  
DEPARTMENT OF TRANSPORTATION  
BUREAU OF POLICY AND PLANNING  
PLANNING INVENTORY AND DATA

TRAFFIC RECORDER DATA

TOWN OF DEEP RIVER

ROUTE 9

DIRECTION N

NB OFF RAMP TO ROUTE 80 (EXIT 5)

DAY	SUN	MON	TUE	WED	THU	FRI	SAT
DATE	0	0	0	0	09/13/2012	09/14/2012	0
TYPE							
HOUR							

2012 ADT = 1600                      ACF = NA

\*\*\*\*\*

12A	0	0	0	0	0	6	0
01A	0	0	0	0	0	6	0
02A	0	0	0	0	0	1	0
03A	0	0	0	0	2	0	0
04A	0	0	0	0	1	0	0
05A	0	0	0	0	9	0	0
06A	0	0	0	0	41	0	0
07A	0	0	0	0	126	0	0
08A	0	0	0	0	95	0	0
09A	0	0	0	0	85	0	0
10A	0	0	0	0	105	0	0
11A	0	0	0	0	102	0	0
12P	0	0	0	0	104	0	0
01P	0	0	0	0	104	0	0
02P	0	0	0	0	114	0	0
03P	0	0	0	0	139	0	0
04P	0	0	0	0	147	0	0
05P	0	0	0	0	169	0	0
06P	0	0	0	0	133	0	0
07P	0	0	0	0	77	0	0
08P	0	0	0	0	63	0	0
09P	0	0	0	0	59	0	0
10P	0	0	0	0	23	0	0
11P	0	0	0	0	29	0	0
TOT	0	0	0	0	1727	13	0

STATE OF CONNECTICUT  
DEPARTMENT OF TRANSPORTATION  
BUREAU OF POLICY AND PLANNING  
PLANNING INVENTORY AND DATA

TRAFFIC RECORDER DATA

TOWN OF DEEP RIVER

ROUTE 9

DIRECTION N

NB ON RAMP FROM ROUTE 80

DAY	SUN	MON	TUE	WED	THU	FRI	SAT
DATE	0	0	0	0	09/13/2012	09/14/2012	0
TYPE							
HOUR							

2012 ADT = 1900                      ACF = NA

\*\*\*\*\*

12A	0	0	0	0	0	6	0
01A	0	0	0	0	0	4	0
02A	0	0	0	0	0	1	0
03A	0	0	0	0	0	7	0
04A	0	0	0	0	11	0	0
05A	0	0	0	0	38	0	0
06A	0	0	0	0	145	0	0
07A	0	0	0	0	286	0	0
08A	0	0	0	0	164	0	0
09A	0	0	0	0	122	0	0
10A	0	0	0	0	89	0	0
11A	0	0	0	0	75	0	0
12P	0	0	0	0	90	0	0
01P	0	0	0	0	91	0	0
02P	0	0	0	0	115	0	0
03P	0	0	0	0	151	0	0
04P	0	0	0	0	196	0	0
05P	0	0	0	0	145	0	0
06P	0	0	0	0	108	0	0
07P	0	0	0	0	63	0	0
08P	0	0	0	0	64	0	0
09P	0	0	0	0	27	0	0
10P	0	0	0	0	28	0	0
11P	0	0	0	0	15	0	0
TOT	0	0	0	0	2023	18	0

STATE OF CONNECTICUT  
DEPARTMENT OF TRANSPORTATION  
BUREAU OF POLICY AND PLANNING  
PLANNING INVENTORY AND DATA

TRAFFIC RECORDER DATA

TOWN OF DEEP RIVER		ROUTE 9						DIRECTION N
NB ON RAMP FROM ROUTE 154		SUN	MON	TUE	WED	THU	FRI	SAT
DAY	DATE	0	0	0	06/10/2009	06/11/2009	0	0
TYPE	HOUR	2009 ADT = 1000			ACF = NA			
		*****						
12A		0	0	0	0	4	0	0
01A		0	0	0	2	2	0	0
02A		0	0	0	3	0	0	0
03A		0	0	0	2	0	0	0
04A		0	0	0	1	0	0	0
05A		0	0	0	18	0	0	0
06A		0	0	0	85	0	0	0
07A		0	0	0	86	0	0	0
08A		0	0	0	83	0	0	0
09A		0	0	0	66	0	0	0
10A		0	0	0	63	0	0	0
11A		0	0	0	71	0	0	0
12P		0	0	0	64	0	0	0
01P		0	0	0	55	0	0	0
02P		0	0	0	76	0	0	0
03P		0	0	0	101	0	0	0
04P		0	0	0	99	0	0	0
05P		0	0	0	115	0	0	0
06P		0	0	0	57	0	0	0
07P		0	0	0	32	0	0	0
08P		0	0	0	25	0	0	0
09P		0	0	0	15	0	0	0
10P		0	0	0	7	0	0	0
11P		0	0	0	9	0	0	0
TOT		0	0	0	1135	6	0	0



STATE OF CONNECTICUT  
 DEPARTMENT OF TRANSPORTATION  
 BUREAU OF POLICY AND PLANNING  
 PLANNING INVENTORY AND DATA

TRAFFIC RECORDER DATA

TOWN OF DEEP RIVER

ROUTE 9

DIRECTION S

SB ON RAMP FROM ROUTE 80

DAY	SUN	MON	TUE	WED	THU	FRI	SAT
DATE	0	06/15/2009	06/16/2009	0	0	0	0
TYPE							
HOUR							

2009 ADT = 1300                      ACF = NA

\*\*\*\*\*

12A	0	0	15	0	0	0	0
01A	0	0	2	0	0	0	0
02A	0	0	2	0	0	0	0
03A	0	0	2	0	0	0	0
04A	0	5	0	0	0	0	0
05A	0	16	0	0	0	0	0
06A	0	61	0	0	0	0	0
07A	0	143	0	0	0	0	0
08A	0	129	0	0	0	0	0
09A	0	92	0	0	0	0	0
10A	0	87	0	0	0	0	0
11A	0	103	0	0	0	0	0
12P	0	99	0	0	0	0	0
01P	0	83	0	0	0	0	0
02P	0	96	0	0	0	0	0
03P	0	112	0	0	0	0	0
04P	0	124	0	0	0	0	0
05P	0	105	0	0	0	0	0
06P	0	73	0	0	0	0	0
07P	0	54	0	0	0	0	0
08P	0	33	0	0	0	0	0
09P	0	21	0	0	0	0	0
10P	0	20	0	0	0	0	0
11P	0	7	0	0	0	0	0
TOT	0	1463	21	0	0	0	0

STATE OF CONNECTICUT  
DEPARTMENT OF TRANSPORTATION  
BUREAU OF POLICY AND PLANNING  
PLANNING INVENTORY AND DATA

TRAFFIC RECORDER DATA

TOWN OF DEEP RIVER	ROUTE 9							DIRECTION S
SB OFF RAMP TO ROUTE 80 (EXIT 5)	SUN	MON	TUE	WED	THU	FRI	SAT	
DAY	0	06/15/2009	06/16/2009	0	0	0	0	
DATE								
TYPE								
HOUR								
	2009 ADT = 1900		ACF = NA					
	*****							
12A	0	0	10	0	0	0	0	
01A	0	0	3	0	0	0	0	
02A	0	0	3	0	0	0	0	
03A	0	0	5	0	0	0	0	
04A	0	8	0	0	0	0	0	
05A	0	27	0	0	0	0	0	
06A	0	87	0	0	0	0	0	
07A	0	181	0	0	0	0	0	
08A	0	128	0	0	0	0	0	
09A	0	99	0	0	0	0	0	
10A	0	92	0	0	0	0	0	
11A	0	114	0	0	0	0	0	
12P	0	100	0	0	0	0	0	
01P	0	84	0	0	0	0	0	
02P	0	128	0	0	0	0	0	
03P	0	165	0	0	0	0	0	
04P	0	205	0	0	0	0	0	
05P	0	231	0	0	0	0	0	
06P	0	165	0	0	0	0	0	
07P	0	79	0	0	0	0	0	
08P	0	73	0	0	0	0	0	
09P	0	44	0	0	0	0	0	
10P	0	29	0	0	0	0	0	
11P	0	25	0	0	0	0	0	
TOT	0	2064	21	0	0	0	0	

STATE OF CONNECTICUT  
DEPARTMENT OF TRANSPORTATION  
BUREAU OF POLICY AND PLANNING  
PLANNING INVENTORY AND DATA

TRAFFIC RECORDER DATA

TOWN OF DEEP RIVER	ROUTE 9							DIRECTION N
NB OFF RAMP TO ROUTE 80 (EXIT 5)	SUN	MON	TUE	WED	THU	FRI	SAT	
DAY	0	06/15/2009	06/16/2009	0	0	0	0	
DATE								
TYPE								
HOUR								
	2009 ADT = 1600		ACF = NA					
	*****							
12A	0	0	12	0	0	0	0	
01A	0	0	4	0	0	0	0	
02A	0	3	0	0	0	0	0	
03A	0	4	0	0	0	0	0	
04A	0	2	0	0	0	0	0	
05A	0	10	0	0	0	0	0	
06A	0	40	0	0	0	0	0	
07A	0	109	0	0	0	0	0	
08A	0	90	0	0	0	0	0	
09A	0	76	0	0	0	0	0	
10A	0	100	0	0	0	0	0	
11A	0	103	0	0	0	0	0	
12P	0	96	0	0	0	0	0	
01P	0	118	0	0	0	0	0	
02P	0	140	0	0	0	0	0	
03P	0	147	0	0	0	0	0	
04P	0	147	0	0	0	0	0	
05P	0	155	0	0	0	0	0	
06P	0	117	0	0	0	0	0	
07P	0	72	0	0	0	0	0	
08P	0	80	0	0	0	0	0	
09P	0	59	0	0	0	0	0	
10P	0	32	0	0	0	0	0	
11P	0	18	0	0	0	0	0	
TOT	0	1718	16	0	0	0	0	

STATE OF CONNECTICUT  
DEPARTMENT OF TRANSPORTATION  
BUREAU OF POLICY AND PLANNING  
PLANNING INVENTORY AND DATA

TRAFFIC RECORDER DATA

TOWN OF DEEP RIVER		ROUTE 9						DIRECTION N
NB ON RAMP FROM ROUTE 80		SUN	MON	TUE	WED	THU	FRI	SAT
DAY	DATE	0	06/15/2009	06/16/2009	0	0	0	0
TYPE	HOUR	2009 ADT = 1900		ACF = NA				
*****								
12A		0	0	10	0	0	0	0
01A		0	0	5	0	0	0	0
02A		0	1	0	0	0	0	0
03A		0	2	0	0	0	0	0
04A		0	16	0	0	0	0	0
05A		0	48	0	0	0	0	0
06A		0	160	0	0	0	0	0
07A		0	243	0	0	0	0	0
08A		0	189	0	0	0	0	0
09A		0	130	0	0	0	0	0
10A		0	111	0	0	0	0	0
11A		0	105	0	0	0	0	0
12P		0	106	0	0	0	0	0
01P		0	106	0	0	0	0	0
02P		0	119	0	0	0	0	0
03P		0	141	0	0	0	0	0
04P		0	161	0	0	0	0	0
05P		0	127	0	0	0	0	0
06P		0	104	0	0	0	0	0
07P		0	55	0	0	0	0	0
08P		0	91	0	0	0	0	0
09P		0	28	0	0	0	0	0
10P		0	25	0	0	0	0	0
11P		0	14	0	0	0	0	0
TOT		0	2082	15	0	0	0	0

STATE OF CONNECTICUT  
DEPARTMENT OF TRANSPORTATION  
BUREAU OF POLICY AND PLANNING  
PLANNING INVENTORY AND DATA

TRAFFIC RECORDER DATA

TOWN OF CHESTER

ROUTE 9

DIRECTION S

SB ON RAMP FROM ROUTE 148

DAY	SUN	MON	TUE	WED	THU	FRI	SAT
DATE	0	0	0	0	09/13/2012	09/14/2012	0
TYPE							
HOUR							

2012 ADT = 1900

ACF = NA

\*\*\*\*\*

12A	0	0	0	0	0	6	0
01A	0	0	0	0	0	2	0
02A	0	0	0	0	0	2	0
03A	0	0	0	0	0	5	0
04A	0	0	0	0	0	4	0
05A	0	0	0	0	35	0	0
06A	0	0	0	0	89	0	0
07A	0	0	0	0	175	0	0
08A	0	0	0	0	187	0	0
09A	0	0	0	0	136	0	0
10A	0	0	0	0	106	0	0
11A	0	0	0	0	97	0	0
12P	0	0	0	0	135	0	0
01P	0	0	0	0	120	0	0
02P	0	0	0	0	141	0	0
03P	0	0	0	0	173	0	0
04P	0	0	0	0	222	0	0
05P	0	0	0	0	171	0	0
06P	0	0	0	0	102	0	0
07P	0	0	0	0	73	0	0
08P	0	0	0	0	54	0	0
09P	0	0	0	0	33	0	0
10P	0	0	0	0	23	0	0
11P	0	0	0	0	14	0	0
TOT	0	0	0	0	2086	19	0

STATE OF CONNECTICUT  
 DEPARTMENT OF TRANSPORTATION  
 BUREAU OF POLICY AND PLANNING  
 PLANNING INVENTORY AND DATA

TRAFFIC RECORDER DATA

TOWN OF CHESTER

ROUTE 9

DIRECTION S

SB OFF RAMP TO ROUTE 148 (EXIT 6)

DAY	SUN	MON	TUE	WED	THU	FRI	SAT
DATE	0	0	0	0	09/13/2012	09/14/2012	0
TYPE							
HOUR							

2012 ADT = 1500      ACF = NA

\*\*\*\*\*

12A	0	0	0	0	0	11	0
01A	0	0	0	0	0	9	0
02A	0	0	0	0	0	2	0
03A	0	0	0	0	0	2	0
04A	0	0	0	0	0	8	0
05A	0	0	0	0	43	0	0
06A	0	0	0	0	128	0	0
07A	0	0	0	0	169	0	0
08A	0	0	0	0	107	0	0
09A	0	0	0	0	65	0	0
10A	0	0	0	0	71	0	0
11A	0	0	0	0	66	0	0
12P	0	0	0	0	60	0	0
01P	0	0	0	0	63	0	0
02P	0	0	0	0	96	0	0
03P	0	0	0	0	132	0	0
04P	0	0	0	0	130	0	0
05P	0	0	0	0	147	0	0
06P	0	0	0	0	101	0	0
07P	0	0	0	0	76	0	0
08P	0	0	0	0	71	0	0
09P	0	0	0	0	33	0	0
10P	0	0	0	0	28	0	0
11P	0	0	0	0	16	0	0
TOT	0	0	0	0	1602	32	0

STATE OF CONNECTICUT  
DEPARTMENT OF TRANSPORTATION  
BUREAU OF POLICY AND PLANNING  
PLANNING INVENTORY AND DATA

TRAFFIC RECORDER DATA

TOWN OF CHESTER	ROUTE 9							DIRECTION N
NB OFF RAMP TO ROUTE 148 (EXIT 6)	SUN	MON	TUE	WED	THU	FRI	SAT	
DAY	0	0	0	0	09/13/2012	09/14/2012	0	
DATE								
TYPE								
HOUR								
	2012 ADT = 2000		ACF = NA					
	*****							
12A	0	0	0	0	0	9	0	
01A	0	0	0	0	0	5	0	
02A	0	0	0	0	0	3	0	
03A	0	0	0	0	0	4	0	
04A	0	0	0	0	2	0	0	
05A	0	0	0	0	27	0	0	
06A	0	0	0	0	90	0	0	
07A	0	0	0	0	167	0	0	
08A	0	0	0	0	115	0	0	
09A	0	0	0	0	109	0	0	
10A	0	0	0	0	108	0	0	
11A	0	0	0	0	128	0	0	
12P	0	0	0	0	146	0	0	
01P	0	0	0	0	138	0	0	
02P	0	0	0	0	146	0	0	
03P	0	0	0	0	151	0	0	
04P	0	0	0	0	206	0	0	
05P	0	0	0	0	210	0	0	
06P	0	0	0	0	148	0	0	
07P	0	0	0	0	98	0	0	
08P	0	0	0	0	75	0	0	
09P	0	0	0	0	54	0	0	
10P	0	0	0	0	27	0	0	
11P	0	0	0	0	19	0	0	
TOT	0	0	0	0	2164	21	0	

STATE OF CONNECTICUT  
DEPARTMENT OF TRANSPORTATION  
BUREAU OF POLICY AND PLANNING  
PLANNING INVENTORY AND DATA

TRAFFIC RECORDER DATA

TOWN OF CHESTER

ROUTE 9

DIRECTION N

NB ON RAMP FROM ROUTE 148

DAY	SUN	MON	TUE	WED	THU	FRI	SAT
DATE	0	0	0	0	09/13/2012	09/14/2012	0
TYPE							
HOUR							

2012 ADT = 1400

ACF = NA

\*\*\*\*\*

12A	0	0	0	0	0	14	0
01A	0	0	0	0	0	2	0
02A	0	0	0	0	0	2	0
03A	0	0	0	0	0	5	0
04A	0	0	0	0	10	0	0
05A	0	0	0	0	23	0	0
06A	0	0	0	0	98	0	0
07A	0	0	0	0	154	0	0
08A	0	0	0	0	133	0	0
09A	0	0	0	0	76	0	0
10A	0	0	0	0	63	0	0
11A	0	0	0	0	45	0	0
12P	0	0	0	0	64	0	0
01P	0	0	0	0	64	0	0
02P	0	0	0	0	93	0	0
03P	0	0	0	0	154	0	0
04P	0	0	0	0	185	0	0
05P	0	0	0	0	138	0	0
06P	0	0	0	0	75	0	0
07P	0	0	0	0	50	0	0
08P	0	0	0	0	32	0	0
09P	0	0	0	0	40	0	0
10P	0	0	0	0	10	0	0
11P	0	0	0	0	12	0	0
TOT	0	0	0	0	1519	23	0



STATE OF CONNECTICUT  
DEPARTMENT OF TRANSPORTATION  
BUREAU OF POLICY AND PLANNING  
PLANNING INVENTORY AND DATA

TRAFFIC RECORDER DATA

TOWN OF CHESTER

ROUTE 9

DIRECTION S

SB ON RAMP FROM ROUTE 82 WB

DAY	SUN	MON	TUE	WED	THU	FRI	SAT
DATE	0	0	0	0	09/13/2012	09/14/2012	0
TYPE							
HOUR							

2012 ADT = 2300

ACF = NA

\*\*\*\*\*

12A	0	0	0	0	0	11	0
01A	0	0	0	0	0	5	0
02A	0	0	0	0	0	4	0
03A	0	0	0	0	0	6	0
04A	0	0	0	0	0	14	0
05A	0	0	0	0	86	0	0
06A	0	0	0	0	262	0	0
07A	0	0	0	0	323	0	0
08A	0	0	0	0	220	0	0
09A	0	0	0	0	156	0	0
10A	0	0	0	0	108	0	0
11A	0	0	0	0	125	0	0
12P	0	0	0	0	109	0	0
01P	0	0	0	0	115	0	0
02P	0	0	0	0	134	0	0
03P	0	0	0	0	158	0	0
04P	0	0	0	0	117	0	0
05P	0	0	0	0	171	0	0
06P	0	0	0	0	108	0	0
07P	0	0	0	0	62	0	0
08P	0	0	0	0	74	0	0
09P	0	0	0	0	33	0	0
10P	0	0	0	0	89	0	0
11P	0	0	0	0	15	0	0
TOT	0	0	0	0	2465	40	0

STATE OF CONNECTICUT  
DEPARTMENT OF TRANSPORTATION  
BUREAU OF POLICY AND PLANNING  
PLANNING INVENTORY AND DATA

TRAFFIC RECORDER DATA

TOWN OF CHESTER	ROUTE 9							DIRECTION S
SB OFF RAMP TO ROUTE 82 EB (EXIT 7)	SUN	MON	TUE	WED	THU	FRI	SAT	
DAY	0	0	0	0	09/13/2012	09/14/2012	0	
DATE								
TYPE								
HOUR								
	2012 ADT = 1600		ACF = NA					
	*****							
12A	0	0	0	0	0	12	0	
01A	0	0	0	0	0	6	0	
02A	0	0	0	0	0	2	0	
03A	0	0	0	0	0	3	0	
04A	0	0	0	0	0	3	0	
05A	0	0	0	0	4	0	0	
06A	0	0	0	0	27	0	0	
07A	0	0	0	0	57	0	0	
08A	0	0	0	0	62	0	0	
09A	0	0	0	0	52	0	0	
10A	0	0	0	0	61	0	0	
11A	0	0	0	0	78	0	0	
12P	0	0	0	0	85	0	0	
01P	0	0	0	0	79	0	0	
02P	0	0	0	0	108	0	0	
03P	0	0	0	0	134	0	0	
04P	0	0	0	0	188	0	0	
05P	0	0	0	0	219	0	0	
06P	0	0	0	0	160	0	0	
07P	0	0	0	0	103	0	0	
08P	0	0	0	0	81	0	0	
09P	0	0	0	0	59	0	0	
10P	0	0	0	0	49	0	0	
11P	0	0	0	0	21	0	0	
TOT	0	0	0	0	1627	26	0	

STATE OF CONNECTICUT  
DEPARTMENT OF TRANSPORTATION  
BUREAU OF POLICY AND PLANNING  
PLANNING INVENTORY AND DATA

TRAFFIC RECORDER DATA

TOWN OF CHESTER	ROUTE 9							DIRECTION N
NB OFF RAMP TO ROUTE 82 EB (EXIT 7)	SUN	MON	TUE	WED	THU	FRI	SAT	
DAY	0	0	0	0	09/13/2012	09/14/2012	0	
DATE								
TYPE								
HOUR								
	2012 ADT = 2300		ACF = NA					
	*****							
12A	0	0	0	0	0	16	0	
01A	0	0	0	0	0	6	0	
02A	0	0	0	0	0	0	0	
03A	0	0	0	0	0	4	0	
04A	0	0	0	0	4	0	0	
05A	0	0	0	0	9	0	0	
06A	0	0	0	0	40	0	0	
07A	0	0	0	0	103	0	0	
08A	0	0	0	0	120	0	0	
09A	0	0	0	0	96	0	0	
10A	0	0	0	0	93	0	0	
11A	0	0	0	0	106	0	0	
12P	0	0	0	0	129	0	0	
01P	0	0	0	0	131	0	0	
02P	0	0	0	0	157	0	0	
03P	0	0	0	0	238	0	0	
04P	0	0	0	0	267	0	0	
05P	0	0	0	0	316	0	0	
06P	0	0	0	0	203	0	0	
07P	0	0	0	0	131	0	0	
08P	0	0	0	0	78	0	0	
09P	0	0	0	0	71	0	0	
10P	0	0	0	0	47	0	0	
11P	0	0	0	0	29	0	0	
TOT	0	0	0	0	2368	26	0	

STATE OF CONNECTICUT  
DEPARTMENT OF TRANSPORTATION  
BUREAU OF POLICY AND PLANNING  
PLANNING INVENTORY AND DATA

TRAFFIC RECORDER DATA

TOWN OF CHESTER		ROUTE 9						DIRECTION N
NB ON RAMP FROM ROUTE 82 WB		SUN	MON	TUE	WED	THU	FRI	SAT
DAY	DATE	0	0	0	0	09/13/2012	09/14/2012	0
TYPE	HOUR	2012 ADT = 1400		ACF = NA				
*****								
12A		0	0	0	0	0	7	0
01A		0	0	0	0	0	9	0
02A		0	0	0	0	0	2	0
03A		0	0	0	0	0	3	0
04A		0	0	0	0	7	0	0
05A		0	0	0	0	43	0	0
06A		0	0	0	0	132	0	0
07A		0	0	0	0	219	0	0
08A		0	0	0	0	169	0	0
09A		0	0	0	0	87	0	0
10A		0	0	0	0	76	0	0
11A		0	0	0	0	65	0	0
12P		0	0	0	0	72	0	0
01P		0	0	0	0	59	0	0
02P		0	0	0	0	63	0	0
03P		0	0	0	0	77	0	0
04P		0	0	0	0	73	0	0
05P		0	0	0	0	98	0	0
06P		0	0	0	0	46	0	0
07P		0	0	0	0	43	0	0
08P		0	0	0	0	33	0	0
09P		0	0	0	0	24	0	0
10P		0	0	0	0	56	0	0
11P		0	0	0	0	17	0	0
TOT		0	0	0	0	1459	21	0

STATE OF CONNECTICUT  
DEPARTMENT OF TRANSPORTATION  
BUREAU OF POLICY AND PLANNING  
PLANNING INVENTORY AND DATA

TRAFFIC RECORDER DATA

TOWN OF CHESTER

ROUTE 9

DIRECTION S

SB ON RAMP FROM ROUTE 148

DAY	SUN	MON	TUE	WED	THU	FRI	SAT
DATE	0	06/15/2009	06/16/2009	0	0	0	0
TYPE							
HOUR							

2009 ADT = 2200                      ACF = NA

\*\*\*\*\*

12A	0	0	7	0	0	0	0
01A	0	0	2	0	0	0	0
02A	0	0	8	0	0	0	0
03A	0	0	2	0	0	0	0
04A	0	8	0	0	0	0	0
05A	0	35	0	0	0	0	0
06A	0	96	0	0	0	0	0
07A	0	189	0	0	0	0	0
08A	0	197	0	0	0	0	0
09A	0	155	0	0	0	0	0
10A	0	136	0	0	0	0	0
11A	0	163	0	0	0	0	0
12P	0	162	0	0	0	0	0
01P	0	133	0	0	0	0	0
02P	0	146	0	0	0	0	0
03P	0	197	0	0	0	0	0
04P	0	233	0	0	0	0	0
05P	0	196	0	0	0	0	0
06P	0	116	0	0	0	0	0
07P	0	71	0	0	0	0	0
08P	0	68	0	0	0	0	0
09P	0	38	0	0	0	0	0
10P	0	24	0	0	0	0	0
11P	0	13	0	0	0	0	0
TOT	0	2376	19	0	0	0	0

STATE OF CONNECTICUT  
DEPARTMENT OF TRANSPORTATION  
BUREAU OF POLICY AND PLANNING  
PLANNING INVENTORY AND DATA

TRAFFIC RECORDER DATA

TOWN OF CHESTER

ROUTE 9

DIRECTION S

SB OFF RAMP TO ROUTE 148 (EXIT 6)

DAY	SUN	MON	TUE	WED	THU	FRI	SAT
DATE	0	06/15/2009	06/16/2009	0	0	0	0
TYPE							
HOUR							

2009 ADT = 1400      ACF = NA

\*\*\*\*\*

12A	0	0	12	0	0	0	0
01A	0	0	4	0	0	0	0
02A	0	0	1	0	0	0	0
03A	0	0	1	0	0	0	0
04A	0	6	0	0	0	0	0
05A	0	33	0	0	0	0	0
06A	0	118	0	0	0	0	0
07A	0	161	0	0	0	0	0
08A	0	106	0	0	0	0	0
09A	0	71	0	0	0	0	0
10A	0	63	0	0	0	0	0
11A	0	68	0	0	0	0	0
12P	0	51	0	0	0	0	0
01P	0	61	0	0	0	0	0
02P	0	85	0	0	0	0	0
03P	0	117	0	0	0	0	0
04P	0	158	0	0	0	0	0
05P	0	175	0	0	0	0	0
06P	0	94	0	0	0	0	0
07P	0	65	0	0	0	0	0
08P	0	44	0	0	0	0	0
09P	0	32	0	0	0	0	0
10P	0	22	0	0	0	0	0
11P	0	8	0	0	0	0	0
TOT	0	1538	18	0	0	0	0

STATE OF CONNECTICUT  
DEPARTMENT OF TRANSPORTATION  
BUREAU OF POLICY AND PLANNING  
PLANNING INVENTORY AND DATA

TRAFFIC RECORDER DATA

TOWN OF CHESTER		ROUTE 9						DIRECTION N
NB OFF RAMP TO ROUTE 148 (EXIT 6)		SUN	MON	TUE	WED	THU	FRI	SAT
DAY	DATE	0	06/15/2009	06/16/2009	0	0	0	0
TYPE	HOUR	2009 ADT = 2000		ACF = NA				
*****								
12A		0	0	16	0	0	0	0
01A		0	0	9	0	0	0	0
02A		0	7	0	0	0	0	0
03A		0	4	0	0	0	0	0
04A		0	6	0	0	0	0	0
05A		0	18	0	0	0	0	0
06A		0	104	0	0	0	0	0
07A		0	171	0	0	0	0	0
08A		0	128	0	0	0	0	0
09A		0	110	0	0	0	0	0
10A		0	102	0	0	0	0	0
11A		0	122	0	0	0	0	0
12P		0	138	0	0	0	0	0
01P		0	161	0	0	0	0	0
02P		0	164	0	0	0	0	0
03P		0	142	0	0	0	0	0
04P		0	189	0	0	0	0	0
05P		0	204	0	0	0	0	0
06P		0	130	0	0	0	0	0
07P		0	110	0	0	0	0	0
08P		0	95	0	0	0	0	0
09P		0	58	0	0	0	0	0
10P		0	31	0	0	0	0	0
11P		0	13	0	0	0	0	0
TOT		0	2207	25	0	0	0	0

STATE OF CONNECTICUT  
DEPARTMENT OF TRANSPORTATION  
BUREAU OF POLICY AND PLANNING  
PLANNING INVENTORY AND DATA

TRAFFIC RECORDER DATA

TOWN OF CHESTER

ROUTE 9

DIRECTION N

NB ON RAMP FROM ROUTE 148

DAY	SUN	MON	TUE	WED	THU	FRI	SAT
DATE	0	06/15/2009	06/16/2009	0	0	0	0
TYPE							
HOUR							

2009 ADT = 1400                      ACF = NA

\*\*\*\*\*

12A	0	0	12	0	0	0	0
01A	0	0	3	0	0	0	0
02A	0	7	0	0	0	0	0
03A	0	5	0	0	0	0	0
04A	0	8	0	0	0	0	0
05A	0	39	0	0	0	0	0
06A	0	96	0	0	0	0	0
07A	0	142	0	0	0	0	0
08A	0	145	0	0	0	0	0
09A	0	87	0	0	0	0	0
10A	0	73	0	0	0	0	0
11A	0	54	0	0	0	0	0
12P	0	61	0	0	0	0	0
01P	0	64	0	0	0	0	0
02P	0	79	0	0	0	0	0
03P	0	135	0	0	0	0	0
04P	0	196	0	0	0	0	0
05P	0	102	0	0	0	0	0
06P	0	71	0	0	0	0	0
07P	0	48	0	0	0	0	0
08P	0	56	0	0	0	0	0
09P	0	17	0	0	0	0	0
10P	0	25	0	0	0	0	0
11P	0	15	0	0	0	0	0
TOT	0	1525	15	0	0	0	0



STATE OF CONNECTICUT  
DEPARTMENT OF TRANSPORTATION  
BUREAU OF POLICY AND PLANNING  
PLANNING INVENTORY AND DATA

TRAFFIC RECORDER DATA

TOWN OF CHESTER

ROUTE 9

DIRECTION S

SB ON RAMP FROM ROUTE 82 WB

DAY	SUN	MON	TUE	WED	THU	FRI	SAT
DATE	0	06/15/2009	06/16/2009	0	0	0	0
TYPE							
HOUR							

2009 ADT = 2300                      ACF = NA

\*\*\*\*\*

12A	0	0	3	0	0	0	0
01A	0	0	3	0	0	0	0
02A	0	0	2	0	0	0	0
03A	0	0	5	0	0	0	0
04A	0	18	0	0	0	0	0
05A	0	80	0	0	0	0	0
06A	0	234	0	0	0	0	0
07A	0	362	0	0	0	0	0
08A	0	255	0	0	0	0	0
09A	0	178	0	0	0	0	0
10A	0	113	0	0	0	0	0
11A	0	142	0	0	0	0	0
12P	0	120	0	0	0	0	0
01P	0	144	0	0	0	0	0
02P	0	167	0	0	0	0	0
03P	0	151	0	0	0	0	0
04P	0	188	0	0	0	0	0
05P	0	134	0	0	0	0	0
06P	0	98	0	0	0	0	0
07P	0	69	0	0	0	0	0
08P	0	62	0	0	0	0	0
09P	0	26	0	0	0	0	0
10P	0	22	0	0	0	0	0
11P	0	17	0	0	0	0	0
TOT	0	2580	13	0	0	0	0

STATE OF CONNECTICUT  
DEPARTMENT OF TRANSPORTATION  
BUREAU OF POLICY AND PLANNING  
PLANNING INVENTORY AND DATA

TRAFFIC RECORDER DATA

TOWN OF CHESTER	ROUTE 9							DIRECTION S
SB OFF RAMP TO ROUTE 82 EB (EXIT 7)	SUN	MON	TUE	WED	THU	FRI	SAT	
DAY	0	06/15/2009	06/16/2009	0	0	0	0	
DATE								
TYPE								
HOUR								
	2009 ADT = 1400		ACF = NA					
	*****							
12A	0	0	12	0	0	0	0	
01A	0	0	5	0	0	0	0	
02A	0	0	4	0	0	0	0	
03A	0	0	2	0	0	0	0	
04A	0	6	0	0	0	0	0	
05A	0	8	0	0	0	0	0	
06A	0	41	0	0	0	0	0	
07A	0	98	0	0	0	0	0	
08A	0	53	0	0	0	0	0	
09A	0	60	0	0	0	0	0	
10A	0	65	0	0	0	0	0	
11A	0	74	0	0	0	0	0	
12P	0	69	0	0	0	0	0	
01P	0	76	0	0	0	0	0	
02P	0	81	0	0	0	0	0	
03P	0	122	0	0	0	0	0	
04P	0	173	0	0	0	0	0	
05P	0	176	0	0	0	0	0	
06P	0	130	0	0	0	0	0	
07P	0	90	0	0	0	0	0	
08P	0	67	0	0	0	0	0	
09P	0	49	0	0	0	0	0	
10P	0	30	0	0	0	0	0	
11P	0	15	0	0	0	0	0	
TOT	0	1483	23	0	0	0	0	

STATE OF CONNECTICUT  
DEPARTMENT OF TRANSPORTATION  
BUREAU OF POLICY AND PLANNING  
PLANNING INVENTORY AND DATA

TRAFFIC RECORDER DATA

TOWN OF CHESTER	ROUTE 9							DIRECTION N
NB OFF RAMP TO ROUTE 82 EB (EXIT 7)	SUN	MON	TUE	WED	THU	FRI	SAT	
DAY	0	06/15/2009	06/16/2009	0	0	0	0	
DATE								
TYPE								
HOUR								
	2009 ADT = 2200		ACF = NA					
	*****							
12A	0	0	18	0	0	0	0	
01A	0	0	7	0	0	0	0	
02A	0	0	6	0	0	0	0	
03A	0	1	0	0	0	0	0	
04A	0	1	0	0	0	0	0	
05A	0	16	0	0	0	0	0	
06A	0	46	0	0	0	0	0	
07A	0	105	0	0	0	0	0	
08A	0	124	0	0	0	0	0	
09A	0	112	0	0	0	0	0	
10A	0	118	0	0	0	0	0	
11A	0	107	0	0	0	0	0	
12P	0	121	0	0	0	0	0	
01P	0	136	0	0	0	0	0	
02P	0	141	0	0	0	0	0	
03P	0	222	0	0	0	0	0	
04P	0	338	0	0	0	0	0	
05P	0	271	0	0	0	0	0	
06P	0	158	0	0	0	0	0	
07P	0	110	0	0	0	0	0	
08P	0	130	0	0	0	0	0	
09P	0	92	0	0	0	0	0	
10P	0	33	0	0	0	0	0	
11P	0	28	0	0	0	0	0	
TOT	0	2410	31	0	0	0	0	

STATE OF CONNECTICUT  
DEPARTMENT OF TRANSPORTATION  
BUREAU OF POLICY AND PLANNING  
PLANNING INVENTORY AND DATA

TRAFFIC RECORDER DATA

TOWN OF CHESTER

ROUTE 9

DIRECTION N

NB ON RAMP FROM ROUTE 82 WB

DAY	SUN	MON	TUE	WED	THU	FRI	SAT
DATE	0	06/15/2009	06/16/2009	0	0	0	0
TYPE							
HOUR							

2009 ADT = 1200                      ACF = NA

\*\*\*\*\*

12A	0	0	2	0	0	0	0
01A	0	0	1	0	0	0	0
02A	0	0	1	0	0	0	0
03A	0	0	1	0	0	0	0
04A	0	10	0	0	0	0	0
05A	0	50	0	0	0	0	0
06A	0	125	0	0	0	0	0
07A	0	188	0	0	0	0	0
08A	0	153	0	0	0	0	0
09A	0	69	0	0	0	0	0
10A	0	68	0	0	0	0	0
11A	0	47	0	0	0	0	0
12P	0	72	0	0	0	0	0
01P	0	71	0	0	0	0	0
02P	0	60	0	0	0	0	0
03P	0	85	0	0	0	0	0
04P	0	75	0	0	0	0	0
05P	0	73	0	0	0	0	0
06P	0	34	0	0	0	0	0
07P	0	34	0	0	0	0	0
08P	0	23	0	0	0	0	0
09P	0	17	0	0	0	0	0
10P	0	16	0	0	0	0	0
11P	0	8	0	0	0	0	0
TOT	0	1278	5	0	0	0	0

STATE OF CONNECTICUT  
DEPARTMENT OF TRANSPORTATION  
BUREAU OF POLICY AND PLANNING  
PLANNING INVENTORY AND DATA

TRAFFIC RECORDER DATA

TOWN OF HADDAM

ROUTE 9

DIRECTION S

SB ON RAMP FROM BEAVER MEADOW ROAD

DAY	SUN	MON	TUE	WED	THU	FRI	SAT
DATE	0	0	0	0	09/13/2012	09/14/2012	0
TYPE							
HOUR							

2012 ADT = 300

ACF = NA

\*\*\*\*\*

12A	0	0	0	0	0	3	0
01A	0	0	0	0	0	1	0
02A	0	0	0	0	0	0	0
03A	0	0	0	0	0	1	0
04A	0	0	0	0	0	3	0
05A	0	0	0	0	12	0	0
06A	0	0	0	0	21	0	0
07A	0	0	0	0	37	0	0
08A	0	0	0	0	36	0	0
09A	0	0	0	0	18	0	0
10A	0	0	0	0	25	0	0
11A	0	0	0	0	11	0	0
12P	0	0	0	0	18	0	0
01P	0	0	0	0	18	0	0
02P	0	0	0	0	14	0	0
03P	0	0	0	0	23	0	0
04P	0	0	0	0	17	0	0
05P	0	0	0	0	22	0	0
06P	0	0	0	0	14	0	0
07P	0	0	0	0	14	0	0
08P	0	0	0	0	9	0	0
09P	0	0	0	0	3	0	0
10P	0	0	0	0	4	0	0
11P	0	0	0	0	1	0	0
TOT	0	0	0	0	317	8	0

STATE OF CONNECTICUT  
DEPARTMENT OF TRANSPORTATION  
BUREAU OF POLICY AND PLANNING  
PLANNING INVENTORY AND DATA

TRAFFIC RECORDER DATA

TOWN OF HADDAM	ROUTE 9							DIRECTION S
SB OFF RAMP TO BEAVER MEADOW RD(EXIT 8)	SUN	MON	TUE	WED	THU	FRI	SAT	
DAY	0	0	0	0	09/13/2012	09/14/2012	0	
DATE								
TYPE								
HOUR								
	2012 ADT = 600		ACF = NA					
	*****							
12A	0	0	0	0	0	4	0	
01A	0	0	0	0	0	8	0	
02A	0	0	0	0	0	1	0	
03A	0	0	0	0	0	0	0	
04A	0	0	0	0	0	1	0	
05A	0	0	0	0	3	0	0	
06A	0	0	0	0	11	0	0	
07A	0	0	0	0	22	0	0	
08A	0	0	0	0	23	0	0	
09A	0	0	0	0	45	0	0	
10A	0	0	0	0	36	0	0	
11A	0	0	0	0	43	0	0	
12P	0	0	0	0	32	0	0	
01P	0	0	0	0	42	0	0	
02P	0	0	0	0	47	0	0	
03P	0	0	0	0	51	0	0	
04P	0	0	0	0	61	0	0	
05P	0	0	0	0	49	0	0	
06P	0	0	0	0	41	0	0	
07P	0	0	0	0	42	0	0	
08P	0	0	0	0	37	0	0	
09P	0	0	0	0	20	0	0	
10P	0	0	0	0	9	0	0	
11P	0	0	0	0	7	0	0	
TOT	0	0	0	0	621	14	0	

STATE OF CONNECTICUT  
DEPARTMENT OF TRANSPORTATION  
BUREAU OF POLICY AND PLANNING  
PLANNING INVENTORY AND DATA

TRAFFIC RECORDER DATA

TOWN OF HADDAM

ROUTE 9

DIRECTION N

NB OFF RAMP TO BEAVER MEADOW ROAD(EXIT 8)

DAY	SUN	MON	TUE	WED	THU	FRI	SAT
DATE	0	0	0	0	09/13/2012	09/14/2012	0

TYPE

HOUR

2012 ADT = 400

ACF = NA

\*\*\*\*\*

12A	0	0	0	0	0	5	0
01A	0	0	0	0	0	0	0
02A	0	0	0	0	0	0	0
03A	0	0	0	0	0	0	0
04A	0	0	0	0	0	0	0
05A	0	0	0	0	1	0	0
06A	0	0	0	0	5	0	0
07A	0	0	0	0	22	0	0
08A	0	0	0	0	21	0	0
09A	0	0	0	0	16	0	0
10A	0	0	0	0	18	0	0
11A	0	0	0	0	15	0	0
12P	0	0	0	0	18	0	0
01P	0	0	0	0	19	0	0
02P	0	0	0	0	21	0	0
03P	0	0	0	0	44	0	0
04P	0	0	0	0	51	0	0
05P	0	0	0	0	41	0	0
06P	0	0	0	0	26	0	0
07P	0	0	0	0	23	0	0
08P	0	0	0	0	20	0	0
09P	0	0	0	0	15	0	0
10P	0	0	0	0	6	0	0
11P	0	0	0	0	3	0	0
TOT	0	0	0	0	385	5	0

STATE OF CONNECTICUT  
DEPARTMENT OF TRANSPORTATION  
BUREAU OF POLICY AND PLANNING  
PLANNING INVENTORY AND DATA

TRAFFIC RECORDER DATA

TOWN OF HADDAM	ROUTE 9							DIRECTION N
NB ON RAMP FROM BEAVER MEADOW ROAD	SUN	MON	TUE	WED	THU	FRI	SAT	
DAY	0	0	0	0	09/13/2012	09/14/2012	0	
DATE	0	0	0	0	09/13/2012	09/14/2012	0	
TYPE								
HOUR								
	2012 ADT = 600		ACF = NA					
	*****							
12A	0	0	0	0	0	1	0	
01A	0	0	0	0	0	3	0	
02A	0	0	0	0	0	1	0	
03A	0	0	0	0	0	0	0	
04A	0	0	0	0	4	0	0	
05A	0	0	0	0	10	0	0	
06A	0	0	0	0	56	0	0	
07A	0	0	0	0	72	0	0	
08A	0	0	0	0	77	0	0	
09A	0	0	0	0	31	0	0	
10A	0	0	0	0	41	0	0	
11A	0	0	0	0	44	0	0	
12P	0	0	0	0	51	0	0	
01P	0	0	0	0	42	0	0	
02P	0	0	0	0	51	0	0	
03P	0	0	0	0	24	0	0	
04P	0	0	0	0	27	0	0	
05P	0	0	0	0	36	0	0	
06P	0	0	0	0	24	0	0	
07P	0	0	0	0	17	0	0	
08P	0	0	0	0	7	0	0	
09P	0	0	0	0	4	0	0	
10P	0	0	0	0	1	0	0	
11P	0	0	0	0	3	0	0	
TOT	0	0	0	0	622	5	0	



STATE OF CONNECTICUT  
DEPARTMENT OF TRANSPORTATION  
BUREAU OF POLICY AND PLANNING  
PLANNING INVENTORY AND DATA

TRAFFIC RECORDER DATA

TOWN OF HADDAM

ROUTE 9

DIRECTION S

SB ON RAMP FROM ROUTE 81

DAY	SUN	MON	TUE	WED	THU	FRI	SAT
DATE	0	0	0	0	09/13/2012	09/14/2012	0
TYPE							
HOUR							

2012 ADT = 800

ACF = NA

\*\*\*\*\*

12A	0	0	0	0	0	0	0
01A	0	0	0	0	0	0	0
02A	0	0	0	0	0	0	0
03A	0	0	0	0	0	0	0
04A	0	0	0	0	1	0	0
05A	0	0	0	0	26	0	0
06A	0	0	0	0	68	0	0
07A	0	0	0	0	85	0	0
08A	0	0	0	0	72	0	0
09A	0	0	0	0	59	0	0
10A	0	0	0	0	40	0	0
11A	0	0	0	0	45	0	0
12P	0	0	0	0	45	0	0
01P	0	0	0	0	42	0	0
02P	0	0	0	0	47	0	0
03P	0	0	0	0	66	0	0
04P	0	0	0	0	53	0	0
05P	0	0	0	0	63	0	0
06P	0	0	0	0	58	0	0
07P	0	0	0	0	37	0	0
08P	0	0	0	0	47	0	0
09P	0	0	0	0	8	0	0
10P	0	0	0	0	11	0	0
11P	0	0	0	0	2	0	0
TOT	0	0	0	0	875	0	0

STATE OF CONNECTICUT  
DEPARTMENT OF TRANSPORTATION  
BUREAU OF POLICY AND PLANNING  
PLANNING INVENTORY AND DATA

TRAFFIC RECORDER DATA

TOWN OF HADDAM	ROUTE 9							DIRECTION S
SB OFF RAMP TO ROUTE 81 (EXIT 9)	SUN	MON	TUE	WED	THU	FRI	SAT	
DAY	0	0	09/11/2012	09/12/2012	0	0	0	
DATE								
TYPE								
HOUR								
	2012 ADT = 3300		ACF = NA					
	*****							
12A	0	0	0	19	0	0	0	
01A	0	0	0	14	0	0	0	
02A	0	0	0	4	0	0	0	
03A	0	0	0	3	0	0	0	
04A	0	0	6	0	0	0	0	
05A	0	0	14	0	0	0	0	
06A	0	0	74	0	0	0	0	
07A	0	0	152	0	0	0	0	
08A	0	0	131	0	0	0	0	
09A	0	0	117	0	0	0	0	
10A	0	0	161	0	0	0	0	
11A	0	0	145	0	0	0	0	
12P	0	0	213	0	0	0	0	
01P	0	0	169	0	0	0	0	
02P	0	0	226	0	0	0	0	
03P	0	0	378	0	0	0	0	
04P	0	0	361	0	0	0	0	
05P	0	0	477	0	0	0	0	
06P	0	0	378	0	0	0	0	
07P	0	0	193	0	0	0	0	
08P	0	0	156	0	0	0	0	
09P	0	0	102	0	0	0	0	
10P	0	0	68	0	0	0	0	
11P	0	0	29	0	0	0	0	
TOT	0	0	3550	40	0	0	0	

STATE OF CONNECTICUT  
DEPARTMENT OF TRANSPORTATION  
BUREAU OF POLICY AND PLANNING  
PLANNING INVENTORY AND DATA

TRAFFIC RECORDER DATA

TOWN OF HADDAM	ROUTE 9						DIRECTION N
NB OFF RAMP TO ROUTE 81 (EXIT 9)	SUN	MON	TUE	WED	THU	FRI	SAT
DAY	0	0	0	0	09/13/2012	09/14/2012	0
DATE							
TYPE							
HOUR							
	2012 ADT = 800		ACF = NA				
	*****						
12A	0	0	0	0	0	4	0
01A	0	0	0	0	0	5	0
02A	0	0	0	0	0	0	0
03A	0	0	0	0	0	0	0
04A	0	0	0	0	1	0	0
05A	0	0	0	0	7	0	0
06A	0	0	0	0	26	0	0
07A	0	0	0	0	73	0	0
08A	0	0	0	0	85	0	0
09A	0	0	0	0	75	0	0
10A	0	0	0	0	33	0	0
11A	0	0	0	0	34	0	0
12P	0	0	0	0	43	0	0
01P	0	0	0	0	46	0	0
02P	0	0	0	0	48	0	0
03P	0	0	0	0	59	0	0
04P	0	0	0	0	67	0	0
05P	0	0	0	0	91	0	0
06P	0	0	0	0	57	0	0
07P	0	0	0	0	45	0	0
08P	0	0	0	0	41	0	0
09P	0	0	0	0	17	0	0
10P	0	0	0	0	16	0	0
11P	0	0	0	0	8	0	0
TOT	0	0	0	0	872	9	0

STATE OF CONNECTICUT  
DEPARTMENT OF TRANSPORTATION  
BUREAU OF POLICY AND PLANNING  
PLANNING INVENTORY AND DATA

TRAFFIC RECORDER DATA

TOWN OF HADDAM

ROUTE 9

DIRECTION N

NB ON RAMP FROM ROUTE 81 NB

DAY	SUN	MON	TUE	WED	THU	FRI	SAT
DATE	0	0	09/11/2012	09/12/2012	0	0	0
TYPE							
HOUR							

2012 ADT = 3200

ACF = NA

\*\*\*\*\*

12A	0	0	0	1	0	0	0
01A	0	0	0	1	0	0	0
02A	0	0	0	0	0	0	0
03A	0	0	0	2	0	0	0
04A	0	0	26	0	0	0	0
05A	0	0	110	0	0	0	0
06A	0	0	365	0	0	0	0
07A	0	0	585	0	0	0	0
08A	0	0	404	0	0	0	0
09A	0	0	239	0	0	0	0
10A	0	0	156	0	0	0	0
11A	0	0	140	0	0	0	0
12P	0	0	167	0	0	0	0
01P	0	0	154	0	0	0	0
02P	0	0	179	0	0	0	0
03P	0	0	233	0	0	0	0
04P	0	0	201	0	0	0	0
05P	0	0	202	0	0	0	0
06P	0	0	178	0	0	0	0
07P	0	0	77	0	0	0	0
08P	0	0	66	0	0	0	0
09P	0	0	37	0	0	0	0
10P	0	0	25	0	0	0	0
11P	0	0	9	0	0	0	0
TOT	0	0	3553	4	0	0	0

STATE OF CONNECTICUT  
DEPARTMENT OF TRANSPORTATION  
BUREAU OF POLICY AND PLANNING  
PLANNING INVENTORY AND DATA

TRAFFIC RECORDER DATA

TOWN OF HADDAM

ROUTE 9

DIRECTION N

NB ON RAMP FROM ROUTE 81 SB

DAY	SUN	MON	TUE	WED	THU	FRI	SAT
DATE	0	0	09/11/2012	09/12/2012	0	0	0
TYPE							
HOUR							

2012 ADT = 100

ACF = NA

\*\*\*\*\*

12A	0	0	0	0	0	0	0
01A	0	0	0	3	0	0	0
02A	0	0	0	0	0	0	0
03A	0	0	0	0	0	0	0
04A	0	0	3	0	0	0	0
05A	0	0	1	0	0	0	0
06A	0	0	6	0	0	0	0
07A	0	0	9	0	0	0	0
08A	0	0	11	0	0	0	0
09A	0	0	6	0	0	0	0
10A	0	0	8	0	0	0	0
11A	0	0	9	0	0	0	0
12P	0	0	9	0	0	0	0
01P	0	0	14	0	0	0	0
02P	0	0	8	0	0	0	0
03P	0	0	12	0	0	0	0
04P	0	0	5	0	0	0	0
05P	0	0	6	0	0	0	0
06P	0	0	7	0	0	0	0
07P	0	0	2	0	0	0	0
08P	0	0	5	0	0	0	0
09P	0	0	4	0	0	0	0
10P	0	0	3	0	0	0	0
11P	0	0	0	0	0	0	0
TOT	0	0	128	3	0	0	0

STATE OF CONNECTICUT  
DEPARTMENT OF TRANSPORTATION  
BUREAU OF POLICY AND PLANNING  
PLANNING INVENTORY AND DATA

TRAFFIC RECORDER DATA

TOWN OF HADDAM

ROUTE 9

DIRECTION S

SB ON RAMP FROM BEAVER MEADOW ROAD

DAY	SUN	MON	TUE	WED	THU	FRI	SAT
DATE	0	06/15/2009	06/16/2009	0	0	0	0

TYPE

HOUR

2009 ADT = 300

ACF = NA

\*\*\*\*\*

12A	0	0	0	0	0	0	0
01A	0	0	0	0	0	0	0
02A	0	0	1	0	0	0	0
03A	0	0	3	0	0	0	0
04A	0	6	0	0	0	0	0
05A	0	11	0	0	0	0	0
06A	0	27	0	0	0	0	0
07A	0	41	0	0	0	0	0
08A	0	38	0	0	0	0	0
09A	0	29	0	0	0	0	0
10A	0	22	0	0	0	0	0
11A	0	14	0	0	0	0	0
12P	0	24	0	0	0	0	0
01P	0	18	0	0	0	0	0
02P	0	18	0	0	0	0	0
03P	0	21	0	0	0	0	0
04P	0	19	0	0	0	0	0
05P	0	22	0	0	0	0	0
06P	0	11	0	0	0	0	0
07P	0	2	0	0	0	0	0
08P	0	16	0	0	0	0	0
09P	0	7	0	0	0	0	0
10P	0	6	0	0	0	0	0
11P	0	0	0	0	0	0	0
TOT	0	352	4	0	0	0	0

STATE OF CONNECTICUT  
 DEPARTMENT OF TRANSPORTATION  
 BUREAU OF POLICY AND PLANNING  
 PLANNING INVENTORY AND DATA

TRAFFIC RECORDER DATA

TOWN OF HADDAM	ROUTE 9							DIRECTION S
SB OFF RAMP TO BEAVER MEADOW RD(EXIT 8)	SUN	MON	TUE	WED	THU	FRI	SAT	
DAY	0	06/15/2009	06/16/2009	0	0	0	0	
DATE								
TYPE								
HOUR								
	2009 ADT = 500		ACF = NA					
	*****							
12A	0	0	4	0	0	0	0	
01A	0	0	1	0	0	0	0	
02A	0	0	1	0	0	0	0	
03A	0	0	1	0	0	0	0	
04A	0	4	0	0	0	0	0	
05A	0	1	0	0	0	0	0	
06A	0	16	0	0	0	0	0	
07A	0	16	0	0	0	0	0	
08A	0	16	0	0	0	0	0	
09A	0	15	0	0	0	0	0	
10A	0	23	0	0	0	0	0	
11A	0	19	0	0	0	0	0	
12P	0	21	0	0	0	0	0	
01P	0	35	0	0	0	0	0	
02P	0	31	0	0	0	0	0	
03P	0	47	0	0	0	0	0	
04P	0	65	0	0	0	0	0	
05P	0	79	0	0	0	0	0	
06P	0	49	0	0	0	0	0	
07P	0	24	0	0	0	0	0	
08P	0	27	0	0	0	0	0	
09P	0	13	0	0	0	0	0	
10P	0	15	0	0	0	0	0	
11P	0	5	0	0	0	0	0	
TOT	0	521	7	0	0	0	0	

STATE OF CONNECTICUT  
DEPARTMENT OF TRANSPORTATION  
BUREAU OF POLICY AND PLANNING  
PLANNING INVENTORY AND DATA

TRAFFIC RECORDER DATA

TOWN OF HADDAM

ROUTE 9

DIRECTION N

NB OFF RAMP TO BEAVER MEADOW ROAD(EXIT 8)

DAY	SUN	MON	TUE	WED	THU	FRI	SAT
DATE	0	06/15/2009	06/16/2009	0	0	0	0
TYPE							
HOUR							

2009 ADT = 400

ACF = NA

\*\*\*\*\*

12A	0	0	5	0	0	0	0
01A	0	0	0	0	0	0	0
02A	0	0	1	0	0	0	0
03A	0	1	0	0	0	0	0
04A	0	2	0	0	0	0	0
05A	0	3	0	0	0	0	0
06A	0	13	0	0	0	0	0
07A	0	14	0	0	0	0	0
08A	0	16	0	0	0	0	0
09A	0	25	0	0	0	0	0
10A	0	18	0	0	0	0	0
11A	0	21	0	0	0	0	0
12P	0	23	0	0	0	0	0
01P	0	27	0	0	0	0	0
02P	0	21	0	0	0	0	0
03P	0	40	0	0	0	0	0
04P	0	46	0	0	0	0	0
05P	0	49	0	0	0	0	0
06P	0	28	0	0	0	0	0
07P	0	19	0	0	0	0	0
08P	0	17	0	0	0	0	0
09P	0	14	0	0	0	0	0
10P	0	8	0	0	0	0	0
11P	0	5	0	0	0	0	0
TOT	0	410	6	0	0	0	0



STATE OF CONNECTICUT  
DEPARTMENT OF TRANSPORTATION  
BUREAU OF POLICY AND PLANNING  
PLANNING INVENTORY AND DATA

TRAFFIC RECORDER DATA

TOWN OF HADDAM

ROUTE 9

DIRECTION N

NB ON RAMP FROM BEAVER MEADOW ROAD

DAY	SUN	MON	TUE	WED	THU	FRI	SAT
DATE	0	06/15/2009	06/16/2009	0	0	0	0
TYPE							
HOUR							

2009 ADT = 500                      ACF = NA

\*\*\*\*\*

12A	0	0	2	0	0	0	0
01A	0	0	1	0	0	0	0
02A	0	0	0	0	0	0	0
03A	0	0	1	0	0	0	0
04A	0	5	0	0	0	0	0
05A	0	19	0	0	0	0	0
06A	0	57	0	0	0	0	0
07A	0	101	0	0	0	0	0
08A	0	49	0	0	0	0	0
09A	0	36	0	0	0	0	0
10A	0	24	0	0	0	0	0
11A	0	20	0	0	0	0	0
12P	0	21	0	0	0	0	0
01P	0	19	0	0	0	0	0
02P	0	27	0	0	0	0	0
03P	0	23	0	0	0	0	0
04P	0	30	0	0	0	0	0
05P	0	24	0	0	0	0	0
06P	0	27	0	0	0	0	0
07P	0	14	0	0	0	0	0
08P	0	18	0	0	0	0	0
09P	0	3	0	0	0	0	0
10P	0	5	0	0	0	0	0
11P	0	3	0	0	0	0	0
TOT	0	525	4	0	0	0	0

STATE OF CONNECTICUT  
DEPARTMENT OF TRANSPORTATION  
BUREAU OF POLICY AND PLANNING  
PLANNING INVENTORY AND DATA

TRAFFIC RECORDER DATA

TOWN OF HADDAM

ROUTE 9

DIRECTION S

SB ON RAMP FROM ROUTE 81

DAY	SUN	MON	TUE	WED	THU	FRI	SAT
DATE	0	06/15/2009	06/16/2009	0	0	0	0
TYPE							
HOUR							

2009 ADT = 700

ACF = NA

\*\*\*\*\*

12A	0	0	2	0	0	0	0
01A	0	0	0	0	0	0	0
02A	0	0	2	0	0	0	0
03A	0	0	1	0	0	0	0
04A	0	3	0	0	0	0	0
05A	0	17	0	0	0	0	0
06A	0	71	0	0	0	0	0
07A	0	92	0	0	0	0	0
08A	0	69	0	0	0	0	0
09A	0	47	0	0	0	0	0
10A	0	44	0	0	0	0	0
11A	0	39	0	0	0	0	0
12P	0	39	0	0	0	0	0
01P	0	28	0	0	0	0	0
02P	0	63	0	0	0	0	0
03P	0	48	0	0	0	0	0
04P	0	67	0	0	0	0	0
05P	0	49	0	0	0	0	0
06P	0	35	0	0	0	0	0
07P	0	28	0	0	0	0	0
08P	0	12	0	0	0	0	0
09P	0	8	0	0	0	0	0
10P	0	6	0	0	0	0	0
11P	0	4	0	0	0	0	0
TOT	0	769	5	0	0	0	0

STATE OF CONNECTICUT  
DEPARTMENT OF TRANSPORTATION  
BUREAU OF POLICY AND PLANNING  
PLANNING INVENTORY AND DATA

TRAFFIC RECORDER DATA

TOWN OF HADDAM	ROUTE 9							DIRECTION S
SB OFF RAMP TO ROUTE 81 (EXIT 9)	SUN	MON	TUE	WED	THU	FRI	SAT	
DAY	0	06/15/2009	06/16/2009	0	0	0	0	
DATE								
TYPE								
HOUR								
	2009 ADT = 3500		ACF = NA					
	*****							
12A	0	0	35	0	0	0	0	
01A	0	0	18	0	0	0	0	
02A	0	0	11	0	0	0	0	
03A	0	0	4	0	0	0	0	
04A	0	9	0	0	0	0	0	
05A	0	32	0	0	0	0	0	
06A	0	102	0	0	0	0	0	
07A	0	189	0	0	0	0	0	
08A	0	165	0	0	0	0	0	
09A	0	136	0	0	0	0	0	
10A	0	187	0	0	0	0	0	
11A	0	195	0	0	0	0	0	
12P	0	196	0	0	0	0	0	
01P	0	193	0	0	0	0	0	
02P	0	227	0	0	0	0	0	
03P	0	309	0	0	0	0	0	
04P	0	436	0	0	0	0	0	
05P	0	517	0	0	0	0	0	
06P	0	341	0	0	0	0	0	
07P	0	201	0	0	0	0	0	
08P	0	160	0	0	0	0	0	
09P	0	115	0	0	0	0	0	
10P	0	47	0	0	0	0	0	
11P	0	40	0	0	0	0	0	
TOT	0	3797	68	0	0	0	0	

STATE OF CONNECTICUT  
 DEPARTMENT OF TRANSPORTATION  
 BUREAU OF POLICY AND PLANNING  
 PLANNING INVENTORY AND DATA

TRAFFIC RECORDER DATA

TOWN OF HADDAM	ROUTE 9							DIRECTION N
NB OFF RAMP TO ROUTE 81 (EXIT 9)	SUN	MON	TUE	WED	THU	FRI	SAT	
DAY	0	06/15/2009	06/16/2009	0	0	0	0	
DATE								
TYPE								
HOUR								
	2009 ADT = 700		ACF = NA					
	*****							
12A	0	0	3	0	0	0	0	
01A	0	0	2	0	0	0	0	
02A	0	0	0	0	0	0	0	
03A	0	0	1	0	0	0	0	
04A	0	0	1	0	0	0	0	
05A	0	11	0	0	0	0	0	
06A	0	26	0	0	0	0	0	
07A	0	77	0	0	0	0	0	
08A	0	41	0	0	0	0	0	
09A	0	38	0	0	0	0	0	
10A	0	24	0	0	0	0	0	
11A	0	28	0	0	0	0	0	
12P	0	40	0	0	0	0	0	
01P	0	37	0	0	0	0	0	
02P	0	38	0	0	0	0	0	
03P	0	69	0	0	0	0	0	
04P	0	156	0	0	0	0	0	
05P	0	74	0	0	0	0	0	
06P	0	46	0	0	0	0	0	
07P	0	28	0	0	0	0	0	
08P	0	30	0	0	0	0	0	
09P	0	15	0	0	0	0	0	
10P	0	10	0	0	0	0	0	
11P	0	6	0	0	0	0	0	
TOT	0	794	7	0	0	0	0	

STATE OF CONNECTICUT  
DEPARTMENT OF TRANSPORTATION  
BUREAU OF POLICY AND PLANNING  
PLANNING INVENTORY AND DATA

TRAFFIC RECORDER DATA

TOWN OF HADDAM

ROUTE 9

DIRECTION N

NB ON RAMP FROM ROUTE 81 NB

DAY	SUN	MON	TUE	WED	THU	FRI	SAT
DATE	0	06/15/2009	06/16/2009	0	0	0	0
TYPE							
HOUR							

2009 ADT = 3100                      ACF = NA

\*\*\*\*\*

12A	0	0	9	0	0	0	0
01A	0	0	5	0	0	0	0
02A	0	0	7	0	0	0	0
03A	0	13	0	0	0	0	0
04A	0	19	0	0	0	0	0
05A	0	86	0	0	0	0	0
06A	0	333	0	0	0	0	0
07A	0	496	0	0	0	0	0
08A	0	407	0	0	0	0	0
09A	0	217	0	0	0	0	0
10A	0	177	0	0	0	0	0
11A	0	129	0	0	0	0	0
12P	0	166	0	0	0	0	0
01P	0	139	0	0	0	0	0
02P	0	185	0	0	0	0	0
03P	0	207	0	0	0	0	0
04P	0	222	0	0	0	0	0
05P	0	203	0	0	0	0	0
06P	0	155	0	0	0	0	0
07P	0	103	0	0	0	0	0
08P	0	74	0	0	0	0	0
09P	0	65	0	0	0	0	0
10P	0	27	0	0	0	0	0
11P	0	18	0	0	0	0	0
TOT	0	3441	21	0	0	0	0

STATE OF CONNECTICUT  
DEPARTMENT OF TRANSPORTATION  
BUREAU OF POLICY AND PLANNING  
PLANNING INVENTORY AND DATA

TRAFFIC RECORDER DATA

TOWN OF HADDAM

ROUTE 9

DIRECTION N

NB ON RAMP FROM ROUTE 81 SB

DAY	SUN	MON	TUE	WED	THU	FRI	SAT
DATE	0	06/15/2009	06/16/2009	0	0	0	0
TYPE							
HOUR							

2009 ADT = 150

ACF = NA

\*\*\*\*\*

12A	0	0	0	0	0	0	0
01A	0	0	2	0	0	0	0
02A	0	0	0	0	0	0	0
03A	0	0	0	0	0	0	0
04A	0	0	2	0	0	0	0
05A	0	0	1	0	0	0	0
06A	0	6	0	0	0	0	0
07A	0	4	0	0	0	0	0
08A	0	7	0	0	0	0	0
09A	0	7	0	0	0	0	0
10A	0	13	0	0	0	0	0
11A	0	13	0	0	0	0	0
12P	0	11	0	0	0	0	0
01P	0	16	0	0	0	0	0
02P	0	10	0	0	0	0	0
03P	0	24	0	0	0	0	0
04P	0	10	0	0	0	0	0
05P	0	3	0	0	0	0	0
06P	0	3	0	0	0	0	0
07P	0	1	0	0	0	0	0
08P	0	1	0	0	0	0	0
09P	0	3	0	0	0	0	0
10P	0	1	0	0	0	0	0
11P	0	0	0	0	0	0	0
TOT	0	133	5	0	0	0	0

STATE OF CONNECTICUT  
DEPARTMENT OF TRANSPORTATION  
BUREAU OF POLICY AND PLANNING  
PLANNING INVENTORY AND DATA

TRAFFIC RECORDER DATA

TOWN OF MIDDLETOWN	ROUTE 9							DIRECTION N
SOUTH OF ROUTE 17 (N JCT)	SUN	MON	TUE	WED	THU	FRI	SAT	
DAY	0	09/10/2012	09/11/2012	09/12/2012	0	0	0	
DATE								
TYPE								
HOUR								
	2012 ADT = 25900		ACF = NA					
	*****							
12A	0	0	258	283	0	0	0	
01A	0	0	77	70	0	0	0	
02A	0	43	56	0	0	0	0	
03A	0	71	88	0	0	0	0	
04A	0	185	181	0	0	0	0	
05A	0	522	534	0	0	0	0	
06A	0	1808	1834	0	0	0	0	
07A	0	2505	2512	0	0	0	0	
08A	0	2450	2409	0	0	0	0	
09A	0	1587	1593	0	0	0	0	
10A	0	1389	1417	0	0	0	0	
11A	0	1427	1441	0	0	0	0	
12P	0	1412	1423	0	0	0	0	
01P	0	1352	1427	0	0	0	0	
02P	0	1704	1788	0	0	0	0	
03P	0	2443	2588	0	0	0	0	
04P	0	2423	2441	0	0	0	0	
05P	0	2108	2125	0	0	0	0	
06P	0	1350	1437	0	0	0	0	
07P	0	1006	1014	0	0	0	0	
08P	0	748	783	0	0	0	0	
09P	0	530	549	0	0	0	0	
10P	0	297	362	0	0	0	0	
11P	0	476	481	0	0	0	0	
TOT	0	27836	28818	353	0	0	0	

STATE OF CONNECTICUT  
DEPARTMENT OF TRANSPORTATION  
BUREAU OF POLICY AND PLANNING  
PLANNING INVENTORY AND DATA

TRAFFIC RECORDER DATA

TOWN OF MIDDLETOWN	ROUTE 9							DIRECTION S
SOUTH OF ROUTE 17 (N JCT)	SUN	MON	TUE	WED	THU	FRI	SAT	
DAY	0	09/10/2012	09/11/2012	09/12/2012	0	0	0	
DATE								
TYPE								
HOUR								
	2012 ADT = 26500		ACF = NA					
	*****							
12A	0	0	143	157	0	0	0	
01A	0	0	53	80	0	0	0	
02A	0	0	41	56	0	0	0	
03A	0	42	60	0	0	0	0	
04A	0	162	177	0	0	0	0	
05A	0	497	497	0	0	0	0	
06A	0	1522	1576	0	0	0	0	
07A	0	2359	2374	0	0	0	0	
08A	0	2284	2289	0	0	0	0	
09A	0	1574	1727	0	0	0	0	
10A	0	1402	1416	0	0	0	0	
11A	0	1400	1406	0	0	0	0	
12P	0	1411	1508	0	0	0	0	
01P	0	1403	1551	0	0	0	0	
02P	0	1933	1990	0	0	0	0	
03P	0	2191	2305	0	0	0	0	
04P	0	2484	2177	0	0	0	0	
05P	0	2464	2528	0	0	0	0	
06P	0	1841	2144	0	0	0	0	
07P	0	1109	1238	0	0	0	0	
08P	0	823	892	0	0	0	0	
09P	0	636	682	0	0	0	0	
10P	0	504	544	0	0	0	0	
11P	0	299	361	0	0	0	0	
TOT	0	28340	29679	293	0	0	0	



STATE OF CONNECTICUT  
DEPARTMENT OF TRANSPORTATION  
BUREAU OF POLICY AND PLANNING  
PLANNING INVENTORY AND DATA

TRAFFIC RECORDER DATA

TOWN OF MIDDLETOWN		ROUTE 9						DIRECTION N
NORTH OF ROUTE 17 (S JCT)		SUN	MON	TUE	WED	THU	FRI	SAT
DAY	DATE	0	09/10/2012	09/11/2012	09/12/2012	0	0	0
TYPE	HOUR	2012 ADT = 29400		ACF = NA		*****		
	12A	0	0	331	364	0	0	0
	01A	0	0	98	103	0	0	0
	02A	0	66	79	0	0	0	0
	03A	0	84	98	0	0	0	0
	04A	0	227	210	0	0	0	0
	05A	0	589	608	0	0	0	0
	06A	0	2025	2036	0	0	0	0
	07A	0	2743	2734	0	0	0	0
	08A	0	2716	2645	0	0	0	0
	09A	0	1812	1814	0	0	0	0
	10A	0	1593	1644	0	0	0	0
	11A	0	1652	1672	0	0	0	0
	12P	0	1642	1634	0	0	0	0
	01P	0	1554	1623	0	0	0	0
	02P	0	1954	2049	0	0	0	0
	03P	0	2740	2928	0	0	0	0
	04P	0	2676	2686	0	0	0	0
	05P	0	2384	2375	0	0	0	0
	06P	0	1564	1667	0	0	0	0
	07P	0	1168	1164	0	0	0	0
	08P	0	855	912	0	0	0	0
	09P	0	638	651	0	0	0	0
	10P	0	339	420	0	0	0	0
	11P	0	570	576	0	0	0	0
	TOT	0	31591	32654	467	0	0	0

STATE OF CONNECTICUT  
DEPARTMENT OF TRANSPORTATION  
BUREAU OF POLICY AND PLANNING  
PLANNING INVENTORY AND DATA

TRAFFIC RECORDER DATA

TOWN OF MIDDLETOWN		ROUTE 9						DIRECTION S
NORTH OF ROUTE 17 (S JCT)		SUN	MON	TUE	WED	THU	FRI	SAT
DAY	DATE	0	09/10/2012	09/11/2012	09/12/2012	0	0	0
TYPE	HOUR	2012 ADT = 30300		ACF = NA		*****		
	12A	0	0	160	178	0	0	0
	01A	0	0	69	97	0	0	0
	02A	0	0	50	59	0	0	0
	03A	0	74	79	0	0	0	0
	04A	0	229	226	0	0	0	0
	05A	0	611	612	0	0	0	0
	06A	0	1784	1788	0	0	0	0
	07A	0	2622	2614	0	0	0	0
	08A	0	2410	2394	0	0	0	0
	09A	0	1814	1814	0	0	0	0
	10A	0	1530	1530	0	0	0	0
	11A	0	1512	1500	0	0	0	0
	12P	0	1764	1751	0	0	0	0
	01P	0	1690	1783	0	0	0	0
	02P	0	2257	2239	0	0	0	0
	03P	0	2546	2559	0	0	0	0
	04P	0	2787	2795	0	0	0	0
	05P	0	2913	2915	0	0	0	0
	06P	0	2252	2278	0	0	0	0
	07P	0	1330	1345	0	0	0	0
	08P	0	986	989	0	0	0	0
	09P	0	833	802	0	0	0	0
	10P	0	608	607	0	0	0	0
	11P	0	439	410	0	0	0	0
	TOT	0	32991	33309	334	0	0	0

STATE OF CONNECTICUT  
DEPARTMENT OF TRANSPORTATION  
BUREAU OF POLICY AND PLANNING  
PLANNING INVENTORY AND DATA

TRAFFIC RECORDER DATA

TOWN OF MIDDLETOWN	ROUTE 9							DIRECTION S
SB ON RAMP FROM ROUTE 154	SUN	MON	TUE	WED	THU	FRI	SAT	
DAY	0	0	09/11/2012	09/12/2012	0	0	0	
DATE								
TYPE								
HOUR								
	2012 ADT = 300		ACF = NA					
	*****							
12A	0	0	0	13	0	0	0	
01A	0	0	0	1	0	0	0	
02A	0	0	0	1	0	0	0	
03A	0	0	0	1	0	0	0	
04A	0	0	0	0	0	0	0	
05A	0	0	1	0	0	0	0	
06A	0	0	7	0	0	0	0	
07A	0	0	13	0	0	0	0	
08A	0	0	1	0	0	0	0	
09A	0	0	17	0	0	0	0	
10A	0	0	16	0	0	0	0	
11A	0	0	14	0	0	0	0	
12P	0	0	17	0	0	0	0	
01P	0	0	16	0	0	0	0	
02P	0	0	10	0	0	0	0	
03P	0	0	44	0	0	0	0	
04P	0	0	48	0	0	0	0	
05P	0	0	38	0	0	0	0	
06P	0	0	17	0	0	0	0	
07P	0	0	14	0	0	0	0	
08P	0	0	3	0	0	0	0	
09P	0	0	4	0	0	0	0	
10P	0	0	1	0	0	0	0	
11P	0	0	9	0	0	0	0	
TOT	0	0	290	16	0	0	0	

STATE OF CONNECTICUT  
DEPARTMENT OF TRANSPORTATION  
BUREAU OF POLICY AND PLANNING  
PLANNING INVENTORY AND DATA

TRAFFIC RECORDER DATA

TOWN OF MIDDLETOWN	ROUTE 9							DIRECTION S
SB OFF RAMP TO ROUTE 154 (EXIT 10)	SUN	MON	TUE	WED	THU	FRI	SAT	
DAY	0	0	09/11/2012	09/12/2012	0	0	0	
DATE								
TYPE								
HOUR								
	2012 ADT = 4600		ACF = NA					
	*****							
12A	0	0	0	16	0	0	0	
01A	0	0	0	10	0	0	0	
02A	0	0	0	8	0	0	0	
03A	0	0	0	8	0	0	0	
04A	0	0	51	0	0	0	0	
05A	0	0	149	0	0	0	0	
06A	0	0	550	0	0	0	0	
07A	0	0	447	0	0	0	0	
08A	0	0	382	0	0	0	0	
09A	0	0	236	0	0	0	0	
10A	0	0	176	0	0	0	0	
11A	0	0	170	0	0	0	0	
12P	0	0	202	0	0	0	0	
01P	0	0	234	0	0	0	0	
02P	0	0	407	0	0	0	0	
03P	0	0	448	0	0	0	0	
04P	0	0	349	0	0	0	0	
05P	0	0	397	0	0	0	0	
06P	0	0	297	0	0	0	0	
07P	0	0	182	0	0	0	0	
08P	0	0	131	0	0	0	0	
09P	0	0	77	0	0	0	0	
10P	0	0	74	0	0	0	0	
11P	0	0	68	0	0	0	0	
TOT	0	0	5027	42	0	0	0	

STATE OF CONNECTICUT  
 DEPARTMENT OF TRANSPORTATION  
 BUREAU OF POLICY AND PLANNING  
 PLANNING INVENTORY AND DATA

TRAFFIC RECORDER DATA

TOWN OF MIDDLETOWN	ROUTE 9							DIRECTION N
NB OFF RAMP TO ROUTE 154 (EXIT 10)	SUN	MON	TUE	WED	THU	FRI	SAT	
DAY	0	0	09/11/2012	09/12/2012	0	0	0	
DATE								
TYPE								
HOUR								
	2012 ADT = 300		ACF = NA					
	*****							
12A	0	0	0	2	0	0	0	
01A	0	0	0	0	0	0	0	
02A	0	0	0	0	0	0	0	
03A	0	0	0	1	0	0	0	
04A	0	0	0	2	0	0	0	
05A	0	0	6	0	0	0	0	
06A	0	0	37	0	0	0	0	
07A	0	0	40	0	0	0	0	
08A	0	0	31	0	0	0	0	
09A	0	0	23	0	0	0	0	
10A	0	0	18	0	0	0	0	
11A	0	0	10	0	0	0	0	
12P	0	0	17	0	0	0	0	
01P	0	0	18	0	0	0	0	
02P	0	0	18	0	0	0	0	
03P	0	0	24	0	0	0	0	
04P	0	0	21	0	0	0	0	
05P	0	0	15	0	0	0	0	
06P	0	0	15	0	0	0	0	
07P	0	0	15	0	0	0	0	
08P	0	0	7	0	0	0	0	
09P	0	0	3	0	0	0	0	
10P	0	0	2	0	0	0	0	
11P	0	0	2	0	0	0	0	
TOT	0	0	322	5	0	0	0	

STATE OF CONNECTICUT  
DEPARTMENT OF TRANSPORTATION  
BUREAU OF POLICY AND PLANNING  
PLANNING INVENTORY AND DATA

TRAFFIC RECORDER DATA

TOWN OF MIDDLETOWN		ROUTE 9						DIRECTION N
NB ON RAMP FROM ROUTE 154		SUN	MON	TUE	WED	THU	FRI	SAT
DAY	DATE	0	0	09/11/2012	09/12/2012	0	0	0
TYPE	HOUR	2012 ADT = 4400		ACF = NA		*****		
12A		0	0	0	197	0	0	0
01A		0	0	0	38	0	0	0
02A		0	0	0	23	0	0	0
03A		0	0	0	8	0	0	0
04A		0	0	0	22	0	0	0
05A		0	0	89	0	0	0	0
06A		0	0	345	0	0	0	0
07A		0	0	360	0	0	0	0
08A		0	0	305	0	0	0	0
09A		0	0	211	0	0	0	0
10A		0	0	215	0	0	0	0
11A		0	0	227	0	0	0	0
12P		0	0	181	0	0	0	0
01P		0	0	188	0	0	0	0
02P		0	0	272	0	0	0	0
03P		0	0	654	0	0	0	0
04P		0	0	455	0	0	0	0
05P		0	0	362	0	0	0	0
06P		0	0	207	0	0	0	0
07P		0	0	148	0	0	0	0
08P		0	0	78	0	0	0	0
09P		0	0	62	0	0	0	0
10P		0	0	31	0	0	0	0
11P		0	0	169	0	0	0	0
TOT		0	0	4559	288	0	0	0

STATE OF CONNECTICUT  
 DEPARTMENT OF TRANSPORTATION  
 BUREAU OF POLICY AND PLANNING  
 PLANNING INVENTORY AND DATA

TRAFFIC RECORDER DATA

TOWN OF MIDDLETOWN	ROUTE 9							DIRECTION S
SB OFF RAMP TO ROUTE 155 (EXIT 11)	SUN	MON	TUE	WED	THU	FRI	SAT	
DAY	0	09/10/2012	09/11/2012	0	0	0	0	
DATE								
TYPE								
HOUR								
	2012 ADT = 2900		ACF = NA					
	*****							
12A	0	0	15	0	0	0	0	
01A	0	0	13	0	0	0	0	
02A	0	0	5	0	0	0	0	
03A	0	0	8	0	0	0	0	
04A	0	0	11	0	0	0	0	
05A	0	14	0	0	0	0	0	
06A	0	93	0	0	0	0	0	
07A	0	333	0	0	0	0	0	
08A	0	235	0	0	0	0	0	
09A	0	201	0	0	0	0	0	
10A	0	169	0	0	0	0	0	
11A	0	157	0	0	0	0	0	
12P	0	167	0	0	0	0	0	
01P	0	174	0	0	0	0	0	
02P	0	219	0	0	0	0	0	
03P	0	269	0	0	0	0	0	
04P	0	232	0	0	0	0	0	
05P	0	270	0	0	0	0	0	
06P	0	225	0	0	0	0	0	
07P	0	141	0	0	0	0	0	
08P	0	82	0	0	0	0	0	
09P	0	93	0	0	0	0	0	
10P	0	60	0	0	0	0	0	
11P	0	28	0	0	0	0	0	
TOT	0	3162	52	0	0	0	0	

STATE OF CONNECTICUT  
DEPARTMENT OF TRANSPORTATION  
BUREAU OF POLICY AND PLANNING  
PLANNING INVENTORY AND DATA

TRAFFIC RECORDER DATA

TOWN OF MIDDLETOWN	ROUTE 9							DIRECTION S
SB ON RAMP FROM ROUTE 155	SUN	MON	TUE	WED	THU	FRI	SAT	
DAY	0	09/10/2012	09/11/2012	0	0	0	0	
DATE								
TYPE								
HOUR								
	2012 ADT = 2500		ACF = NA					
	*****							
12A	0	0	9	0	0	0	0	
01A	0	0	4	0	0	0	0	
02A	0	0	1	0	0	0	0	
03A	0	0	2	0	0	0	0	
04A	0	0	14	0	0	0	0	
05A	0	50	0	0	0	0	0	
06A	0	167	0	0	0	0	0	
07A	0	191	0	0	0	0	0	
08A	0	184	0	0	0	0	0	
09A	0	120	0	0	0	0	0	
10A	0	128	0	0	0	0	0	
11A	0	120	0	0	0	0	0	
12P	0	149	0	0	0	0	0	
01P	0	127	0	0	0	0	0	
02P	0	245	0	0	0	0	0	
03P	0	286	0	0	0	0	0	
04P	0	253	0	0	0	0	0	
05P	0	252	0	0	0	0	0	
06P	0	173	0	0	0	0	0	
07P	0	131	0	0	0	0	0	
08P	0	77	0	0	0	0	0	
09P	0	61	0	0	0	0	0	
10P	0	37	0	0	0	0	0	
11P	0	14	0	0	0	0	0	
TOT	0	2765	30	0	0	0	0	



STATE OF CONNECTICUT  
DEPARTMENT OF TRANSPORTATION  
BUREAU OF POLICY AND PLANNING  
PLANNING INVENTORY AND DATA

TRAFFIC RECORDER DATA

TOWN OF MIDDLETOWN	ROUTE 9							DIRECTION N
NB ON RAMP FROM ROUTE 155	SUN	MON	TUE	WED	THU	FRI	SAT	
DAY	0	09/10/2012	09/11/2012	0	0	0	0	
DATE								
TYPE								
HOUR								
	2012 ADT = 2600		ACF = NA					
	*****							
12A	0	0	9	0	0	0	0	
01A	0	0	5	0	0	0	0	
02A	0	0	3	0	0	0	0	
03A	0	0	6	0	0	0	0	
04A	0	0	13	0	0	0	0	
05A	0	50	0	0	0	0	0	
06A	0	198	0	0	0	0	0	
07A	0	231	0	0	0	0	0	
08A	0	149	0	0	0	0	0	
09A	0	151	0	0	0	0	0	
10A	0	161	0	0	0	0	0	
11A	0	151	0	0	0	0	0	
12P	0	176	0	0	0	0	0	
01P	0	155	0	0	0	0	0	
02P	0	233	0	0	0	0	0	
03P	0	251	0	0	0	0	0	
04P	0	192	0	0	0	0	0	
05P	0	190	0	0	0	0	0	
06P	0	153	0	0	0	0	0	
07P	0	144	0	0	0	0	0	
08P	0	128	0	0	0	0	0	
09P	0	77	0	0	0	0	0	
10P	0	32	0	0	0	0	0	
11P	0	24	0	0	0	0	0	
TOT	0	2846	36	0	0	0	0	

STATE OF CONNECTICUT  
DEPARTMENT OF TRANSPORTATION  
BUREAU OF POLICY AND PLANNING  
PLANNING INVENTORY AND DATA

TRAFFIC RECORDER DATA

TOWN OF MIDDLETOWN	ROUTE 9							DIRECTION N
NB OFF RAMP TO ROUTE 155 (EXIT 11)	SUN	MON	TUE	WED	THU	FRI	SAT	
DAY	0	09/10/2012	09/11/2012	0	0	0	0	
DATE								
TYPE								
HOUR								
	2012 ADT = 2900		ACF = NA					
	*****							
12A	0	0	24	0	0	0	0	
01A	0	0	3	0	0	0	0	
02A	0	0	2	0	0	0	0	
03A	0	0	7	0	0	0	0	
04A	0	0	7	0	0	0	0	
05A	0	33	0	0	0	0	0	
06A	0	129	0	0	0	0	0	
07A	0	442	0	0	0	0	0	
08A	0	312	0	0	0	0	0	
09A	0	184	0	0	0	0	0	
10A	0	176	0	0	0	0	0	
11A	0	135	0	0	0	0	0	
12P	0	176	0	0	0	0	0	
01P	0	157	0	0	0	0	0	
02P	0	190	0	0	0	0	0	
03P	0	267	0	0	0	0	0	
04P	0	268	0	0	0	0	0	
05P	0	272	0	0	0	0	0	
06P	0	168	0	0	0	0	0	
07P	0	88	0	0	0	0	0	
08P	0	57	0	0	0	0	0	
09P	0	46	0	0	0	0	0	
10P	0	28	0	0	0	0	0	
11P	0	30	0	0	0	0	0	
TOT	0	3158	43	0	0	0	0	

STATE OF CONNECTICUT  
DEPARTMENT OF TRANSPORTATION  
BUREAU OF POLICY AND PLANNING  
PLANNING INVENTORY AND DATA

TRAFFIC RECORDER DATA

TOWN OF MIDDLETOWN	ROUTE 9							DIRECTION S
SB ON RAMP FROM SAYBROOK ROAD	SUN	MON	TUE	WED	THU	FRI	SAT	
DAY	0	09/10/2012	09/11/2012	0	0	0	0	
DATE								
TYPE								
HOUR								
	2012 ADT = 1400		ACF = NA					
	*****							
12A	0	0	4	0	0	0	0	
01A	0	0	1	0	0	0	0	
02A	0	0	2	0	0	0	0	
03A	0	0	5	0	0	0	0	
04A	0	7	4	0	0	0	0	
05A	0	12	0	0	0	0	0	
06A	0	23	0	0	0	0	0	
07A	0	59	0	0	0	0	0	
08A	0	38	0	0	0	0	0	
09A	0	53	0	0	0	0	0	
10A	0	84	0	0	0	0	0	
11A	0	95	0	0	0	0	0	
12P	0	89	0	0	0	0	0	
01P	0	104	0	0	0	0	0	
02P	0	134	0	0	0	0	0	
03P	0	171	0	0	0	0	0	
04P	0	209	0	0	0	0	0	
05P	0	177	0	0	0	0	0	
06P	0	106	0	0	0	0	0	
07P	0	81	0	0	0	0	0	
08P	0	52	0	0	0	0	0	
09P	0	28	0	0	0	0	0	
10P	0	11	0	0	0	0	0	
11P	0	22	0	0	0	0	0	
TOT	0	1555	16	0	0	0	0	

STATE OF CONNECTICUT  
 DEPARTMENT OF TRANSPORTATION  
 BUREAU OF POLICY AND PLANNING  
 PLANNING INVENTORY AND DATA

TRAFFIC RECORDER DATA

TOWN OF MIDDLETOWN	ROUTE 9							DIRECTION N
NB OFF RAMP TO BOW LANE (EXIT 12)	SUN	MON	TUE	WED	THU	FRI	SAT	
DAY	0	09/10/2012	09/11/2012	0	0	0	0	
DATE								
TYPE								
HOUR								
	2012 ADT = 2000		ACF = NA					
	*****							
12A	0	0	12	0	0	0	0	
01A	0	0	4	0	0	0	0	
02A	0	0	2	0	0	0	0	
03A	0	0	1	0	0	0	0	
04A	0	0	8	0	0	0	0	
05A	0	29	0	0	0	0	0	
06A	0	163	0	0	0	0	0	
07A	0	409	0	0	0	0	0	
08A	0	367	0	0	0	0	0	
09A	0	127	0	0	0	0	0	
10A	0	93	0	0	0	0	0	
11A	0	74	0	0	0	0	0	
12P	0	100	0	0	0	0	0	
01P	0	97	0	0	0	0	0	
02P	0	132	0	0	0	0	0	
03P	0	114	0	0	0	0	0	
04P	0	122	0	0	0	0	0	
05P	0	129	0	0	0	0	0	
06P	0	97	0	0	0	0	0	
07P	0	58	0	0	0	0	0	
08P	0	26	0	0	0	0	0	
09P	0	22	0	0	0	0	0	
10P	0	19	0	0	0	0	0	
11P	0	19	0	0	0	0	0	
TOT	0	2197	27	0	0	0	0	

STATE OF CONNECTICUT  
DEPARTMENT OF TRANSPORTATION  
BUREAU OF POLICY AND PLANNING  
PLANNING INVENTORY AND DATA

TRAFFIC RECORDER DATA

TOWN OF MIDDLETOWN	ROUTE 9							DIRECTION S
SB OFF RAMP TO SILVER STREET (EXIT 12)	SUN	MON	TUE	WED	THU	FRI	SAT	
DAY	0	09/10/2012	09/11/2012	0	0	0	0	
DATE								
TYPE								
HOUR								
	2012 ADT = 4100		ACF = NA					
	*****							
12A	0	0	14	0	0	0	0	
01A	0	0	4	0	0	0	0	
02A	0	0	2	0	0	0	0	
03A	0	0	3	0	0	0	0	
04A	0	38	0	0	0	0	0	
05A	0	86	0	0	0	0	0	
06A	0	255	0	0	0	0	0	
07A	0	522	0	0	0	0	0	
08A	0	540	0	0	0	0	0	
09A	0	270	0	0	0	0	0	
10A	0	217	0	0	0	0	0	
11A	0	214	0	0	0	0	0	
12P	0	247	0	0	0	0	0	
01P	0	248	0	0	0	0	0	
02P	0	369	0	0	0	0	0	
03P	0	287	0	0	0	0	0	
04P	0	240	0	0	0	0	0	
05P	0	226	0	0	0	0	0	
06P	0	209	0	0	0	0	0	
07P	0	144	0	0	0	0	0	
08P	0	90	0	0	0	0	0	
09P	0	60	0	0	0	0	0	
10P	0	98	0	0	0	0	0	
11P	0	111	0	0	0	0	0	
TOT	0	4471	23	0	0	0	0	

STATE OF CONNECTICUT  
DEPARTMENT OF TRANSPORTATION  
BUREAU OF POLICY AND PLANNING  
PLANNING INVENTORY AND DATA

TRAFFIC RECORDER DATA

TOWN OF MIDDLETOWN		ROUTE 9						DIRECTION N
NB ON RAMP FROM EASTERN DRIVE		SUN	MON	TUE	WED	THU	FRI	SAT
DAY	DATE	0	09/10/2012	09/11/2012	0	0	0	0
TYPE	HOUR	2012 ADT = 2800		ACF = NA				
*****								
12A		0	0	23	0	0	0	0
01A		0	0	0	0	0	0	0
02A		0	0	2	0	0	0	0
03A		0	0	4	0	0	0	0
04A		0	9	0	0	0	0	0
05A		0	33	0	0	0	0	0
06A		0	75	0	0	0	0	0
07A		0	151	0	0	0	0	0
08A		0	60	0	0	0	0	0
09A		0	122	0	0	0	0	0
10A		0	155	0	0	0	0	0
11A		0	154	0	0	0	0	0
12P		0	178	0	0	0	0	0
01P		0	156	0	0	0	0	0
02P		0	190	0	0	0	0	0
03P		0	428	0	0	0	0	0
04P		0	417	0	0	0	0	0
05P		0	248	0	0	0	0	0
06P		0	121	0	0	0	0	0
07P		0	103	0	0	0	0	0
08P		0	99	0	0	0	0	0
09P		0	56	0	0	0	0	0
10P		0	29	0	0	0	0	0
11P		0	220	0	0	0	0	0
TOT		0	3004	29	0	0	0	0

STATE OF CONNECTICUT  
DEPARTMENT OF TRANSPORTATION  
BUREAU OF POLICY AND PLANNING  
PLANNING INVENTORY AND DATA

TRAFFIC RECORDER DATA

TOWN OF MIDDLETOWN	ROUTE 9							DIRECTION S
SB ON RAMP FROM ROUTE 17 NB	SUN	MON	TUE	WED	THU	FRI	SAT	
DAY	0	09/10/2012	09/11/2012	0	0	0	0	
DATE								
TYPE								
HOUR								
	2012 ADT = 2200		ACF = NA					
	*****							
12A	0	0	12	0	0	0	0	
01A	0	0	5	0	0	0	0	
02A	0	0	5	0	0	0	0	
03A	0	0	4	0	0	0	0	
04A	0	15	0	0	0	0	0	
05A	0	28	0	0	0	0	0	
06A	0	90	0	0	0	0	0	
07A	0	144	0	0	0	0	0	
08A	0	138	0	0	0	0	0	
09A	0	125	0	0	0	0	0	
10A	0	100	0	0	0	0	0	
11A	0	124	0	0	0	0	0	
12P	0	147	0	0	0	0	0	
01P	0	125	0	0	0	0	0	
02P	0	167	0	0	0	0	0	
03P	0	218	0	0	0	0	0	
04P	0	254	0	0	0	0	0	
05P	0	255	0	0	0	0	0	
06P	0	182	0	0	0	0	0	
07P	0	116	0	0	0	0	0	
08P	0	75	0	0	0	0	0	
09P	0	40	0	0	0	0	0	
10P	0	31	0	0	0	0	0	
11P	0	39	0	0	0	0	0	
TOT	0	2413	26	0	0	0	0	

STATE OF CONNECTICUT  
 DEPARTMENT OF TRANSPORTATION  
 BUREAU OF POLICY AND PLANNING  
 PLANNING INVENTORY AND DATA

TRAFFIC RECORDER DATA

TOWN OF MIDDLETOWN		ROUTE 9						DIRECTION N
NB ON RAMP FROM ROUTE 17 NB		SUN	MON	TUE	WED	THU	FRI	SAT
DAY	DATE	0	09/10/2012	09/11/2012	0	0	0	0
TYPE	HOUR	2012 ADT = 5500		ACF = NA				
*****								
12A		0	0	27	0	0	0	0
01A		0	0	13	0	0	0	0
02A		0	0	10	0	0	0	0
03A		0	0	24	0	0	0	0
04A		0	45	0	0	0	0	0
05A		0	146	0	0	0	0	0
06A		0	421	0	0	0	0	0
07A		0	567	0	0	0	0	0
08A		0	528	0	0	0	0	0
09A		0	379	0	0	0	0	0
10A		0	308	0	0	0	0	0
11A		0	347	0	0	0	0	0
12P		0	311	0	0	0	0	0
01P		0	335	0	0	0	0	0
02P		0	411	0	0	0	0	0
03P		0	412	0	0	0	0	0
04P		0	394	0	0	0	0	0
05P		0	392	0	0	0	0	0
06P		0	301	0	0	0	0	0
07P		0	262	0	0	0	0	0
08P		0	175	0	0	0	0	0
09P		0	110	0	0	0	0	0
10P		0	83	0	0	0	0	0
11P		0	66	0	0	0	0	0
TOT		0	5993	74	0	0	0	0



STATE OF CONNECTICUT  
 DEPARTMENT OF TRANSPORTATION  
 BUREAU OF POLICY AND PLANNING  
 PLANNING INVENTORY AND DATA

TRAFFIC RECORDER DATA

TOWN OF MIDDLETOWN	ROUTE 9							DIRECTION S
SB OFF RAMP TO ROUTE 17 SB (EXIT 13)	SUN	MON	TUE	WED	THU	FRI	SAT	
DAY	0	09/10/2012	09/11/2012	0	0	0	0	
DATE								
TYPE								
HOUR								
	2012 ADT = 6500	ACF = NA						
	*****							
12A	0	0	54	0	0	0	0	
01A	0	0	13	0	0	0	0	
02A	0	0	23	0	0	0	0	
03A	0	14	0	0	0	0	0	
04A	0	35	0	0	0	0	0	
05A	0	71	0	0	0	0	0	
06A	0	260	0	0	0	0	0	
07A	0	423	0	0	0	0	0	
08A	0	418	0	0	0	0	0	
09A	0	312	0	0	0	0	0	
10A	0	345	0	0	0	0	0	
11A	0	347	0	0	0	0	0	
12P	0	380	0	0	0	0	0	
01P	0	403	0	0	0	0	0	
02P	0	436	0	0	0	0	0	
03P	0	619	0	0	0	0	0	
04P	0	639	0	0	0	0	0	
05P	0	657	0	0	0	0	0	
06P	0	547	0	0	0	0	0	
07P	0	380	0	0	0	0	0	
08P	0	301	0	0	0	0	0	
09P	0	217	0	0	0	0	0	
10P	0	183	0	0	0	0	0	
11P	0	91	0	0	0	0	0	
TOT	0	7078	90	0	0	0	0	

STATE OF CONNECTICUT  
DEPARTMENT OF TRANSPORTATION  
BUREAU OF POLICY AND PLANNING  
PLANNING INVENTORY AND DATA

TRAFFIC RECORDER DATA

TOWN OF MIDDLETOWN		ROUTE 17						DIRECTION N
NB ON RAMP FROM MAIN STREET EXTENSION								
DAY	SUN	MON	TUE	WED	THU	FRI	SAT	
DATE	0	09/10/2012	09/11/2012	0	0	0	0	
TYPE								
HOUR								
	2012 ADT = 2100		ACF = NA					
	*****							
12A	0	0	12	0	0	0	0	
01A	0	0	12	0	0	0	0	
02A	0	0	6	0	0	0	0	
03A	0	0	12	0	0	0	0	
04A	0	10	0	0	0	0	0	
05A	0	37	0	0	0	0	0	
06A	0	79	0	0	0	0	0	
07A	0	94	0	0	0	0	0	
08A	0	98	0	0	0	0	0	
09A	0	144	0	0	0	0	0	
10A	0	136	0	0	0	0	0	
11A	0	152	0	0	0	0	0	
12P	0	156	0	0	0	0	0	
01P	0	137	0	0	0	0	0	
02P	0	162	0	0	0	0	0	
03P	0	205	0	0	0	0	0	
04P	0	207	0	0	0	0	0	
05P	0	161	0	0	0	0	0	
06P	0	137	0	0	0	0	0	
07P	0	103	0	0	0	0	0	
08P	0	104	0	0	0	0	0	
09P	0	76	0	0	0	0	0	
10P	0	43	0	0	0	0	0	
11P	0	28	0	0	0	0	0	
TOT	0	2269	42	0	0	0	0	

STATE OF CONNECTICUT  
DEPARTMENT OF TRANSPORTATION  
BUREAU OF POLICY AND PLANNING  
PLANNING INVENTORY AND DATA

TRAFFIC RECORDER DATA

TOWN OF MIDDLETOWN		ROUTE 17						DIRECTION N
NB OFF RAMP TO MAIN STREET EXTENSION		SUN	MON	TUE	WED	THU	FRI	SAT
DAY	DATE	0	09/10/2012	09/11/2012	0	0	0	0
TYPE	HOUR	2012 ADT = 2200		ACF = NA				
*****								
12A		0	0	1	0	0	0	0
01A		0	0	7	0	0	0	0
02A		0	0	5	0	0	0	0
03A		0	0	6	0	0	0	0
04A		0	9	0	0	0	0	0
05A		0	11	0	0	0	0	0
06A		0	55	0	0	0	0	0
07A		0	149	0	0	0	0	0
08A		0	166	0	0	0	0	0
09A		0	172	0	0	0	0	0
10A		0	164	0	0	0	0	0
11A		0	151	0	0	0	0	0
12P		0	164	0	0	0	0	0
01P		0	185	0	0	0	0	0
02P		0	177	0	0	0	0	0
03P		0	179	0	0	0	0	0
04P		0	182	0	0	0	0	0
05P		0	218	0	0	0	0	0
06P		0	131	0	0	0	0	0
07P		0	98	0	0	0	0	0
08P		0	64	0	0	0	0	0
09P		0	27	0	0	0	0	0
10P		0	31	0	0	0	0	0
11P		0	19	0	0	0	0	0
TOT		0	2352	19	0	0	0	0

STATE OF CONNECTICUT  
DEPARTMENT OF TRANSPORTATION  
BUREAU OF POLICY AND PLANNING  
PLANNING INVENTORY AND DATA

TRAFFIC RECORDER DATA

TOWN OF MIDDLETOWN	ROUTE 17							DIRECTION S
SB OFF RAMP TO MAIN STREET EXTENSION	SUN	MON	TUE	WED	THU	FRI	SAT	
DAY	0	09/10/2012	09/11/2012	0	0	0	0	
DATE								
TYPE								
HOUR								
	2012 ADT = 1900		ACF = NA					
	*****							
12A	0	0	13	0	0	0	0	
01A	0	0	4	0	0	0	0	
02A	0	0	16	0	0	0	0	
03A	0	7	0	0	0	0	0	
04A	0	18	0	0	0	0	0	
05A	0	23	0	0	0	0	0	
06A	0	69	0	0	0	0	0	
07A	0	104	0	0	0	0	0	
08A	0	109	0	0	0	0	0	
09A	0	105	0	0	0	0	0	
10A	0	125	0	0	0	0	0	
11A	0	113	0	0	0	0	0	
12P	0	135	0	0	0	0	0	
01P	0	151	0	0	0	0	0	
02P	0	158	0	0	0	0	0	
03P	0	184	0	0	0	0	0	
04P	0	194	0	0	0	0	0	
05P	0	147	0	0	0	0	0	
06P	0	130	0	0	0	0	0	
07P	0	103	0	0	0	0	0	
08P	0	90	0	0	0	0	0	
09P	0	63	0	0	0	0	0	
10P	0	44	0	0	0	0	0	
11P	0	28	0	0	0	0	0	
TOT	0	2100	33	0	0	0	0	

STATE OF CONNECTICUT  
 DEPARTMENT OF TRANSPORTATION  
 BUREAU OF POLICY AND PLANNING  
 PLANNING INVENTORY AND DATA

TRAFFIC RECORDER DATA

TOWN OF MIDDLETOWN	ROUTE 17							DIRECTION S
SB ON RAMP FROM MAIN STREET EXTENSION	SUN	MON	TUE	WED	THU	FRI	SAT	
DAY	0	09/10/2012	09/11/2012	0	0	0	0	
DATE								
TYPE								
HOUR								
	2012 ADT = 2100		ACF = NA					
	*****							
12A	0	0	12	0	0	0	0	
01A	0	0	2	0	0	0	0	
02A	0	0	4	0	0	0	0	
03A	0	3	0	0	0	0	0	
04A	0	6	0	0	0	0	0	
05A	0	15	0	0	0	0	0	
06A	0	69	0	0	0	0	0	
07A	0	155	0	0	0	0	0	
08A	0	161	0	0	0	0	0	
09A	0	124	0	0	0	0	0	
10A	0	154	0	0	0	0	0	
11A	0	143	0	0	0	0	0	
12P	0	158	0	0	0	0	0	
01P	0	170	0	0	0	0	0	
02P	0	227	0	0	0	0	0	
03P	0	169	0	0	0	0	0	
04P	0	177	0	0	0	0	0	
05P	0	166	0	0	0	0	0	
06P	0	119	0	0	0	0	0	
07P	0	106	0	0	0	0	0	
08P	0	49	0	0	0	0	0	
09P	0	44	0	0	0	0	0	
10P	0	24	0	0	0	0	0	
11P	0	39	0	0	0	0	0	
TOT	0	2278	18	0	0	0	0	

STATE OF CONNECTICUT  
 DEPARTMENT OF TRANSPORTATION  
 BUREAU OF POLICY AND PLANNING  
 PLANNING INVENTORY AND DATA

TRAFFIC RECORDER DATA

TOWN OF MIDDLETOWN	ROUTE 9							DIRECTION S
SB OFF RAMP TO DEKOVEN DRIVE (EXIT 14)	SUN	MON	TUE	WED	THU	FRI	SAT	
DAY								
DATE	0	0	0	09/26/2012	09/27/2012	0	0	
TYPE								
HOUR								
	2012 ADT = 2900		ACF = NA					
	*****							
12A	0	0	0	0	9	0	0	
01A	0	0	0	0	4	0	0	
02A	0	0	0	0	5	0	0	
03A	0	0	0	1	0	0	0	
04A	0	0	0	5	0	0	0	
05A	0	0	0	25	0	0	0	
06A	0	0	0	155	0	0	0	
07A	0	0	0	277	0	0	0	
08A	0	0	0	328	0	0	0	
09A	0	0	0	266	0	0	0	
10A	0	0	0	198	0	0	0	
11A	0	0	0	190	0	0	0	
12P	0	0	0	193	0	0	0	
01P	0	0	0	203	0	0	0	
02P	0	0	0	191	0	0	0	
03P	0	0	0	192	0	0	0	
04P	0	0	0	203	0	0	0	
05P	0	0	0	184	0	0	0	
06P	0	0	0	161	0	0	0	
07P	0	0	0	112	0	0	0	
08P	0	0	0	91	0	0	0	
09P	0	0	0	71	0	0	0	
10P	0	0	0	57	0	0	0	
11P	0	0	0	39	0	0	0	
TOT	0	0	0	3142	18	0	0	

STATE OF CONNECTICUT  
 DEPARTMENT OF TRANSPORTATION  
 BUREAU OF POLICY AND PLANNING  
 PLANNING INVENTORY AND DATA

TRAFFIC RECORDER DATA

TOWN OF MIDDLETOWN		ROUTE 9						DIRECTION N
NB ON RAMP FROM HARBOR DRIVE		SUN	MON	TUE	WED	THU	FRI	SAT
DAY	DATE	0	09/10/2012	09/11/2012	0	0	0	0
TYPE	HOUR	2012 ADT = 3600		ACF = NA				
*****								
12A		0	0	16	0	0	0	0
01A		0	0	3	0	0	0	0
02A		0	0	4	0	0	0	0
03A		0	0	6	0	0	0	0
04A		0	15	0	0	0	0	0
05A		0	34	0	0	0	0	0
06A		0	106	0	0	0	0	0
07A		0	491	0	0	0	0	0
08A		0	339	0	0	0	0	0
09A		0	158	0	0	0	0	0
10A		0	153	0	0	0	0	0
11A		0	196	0	0	0	0	0
12P		0	205	0	0	0	0	0
01P		0	192	0	0	0	0	0
02P		0	240	0	0	0	0	0
03P		0	349	0	0	0	0	0
04P		0	431	0	0	0	0	0
05P		0	427	0	0	0	0	0
06P		0	164	0	0	0	0	0
07P		0	162	0	0	0	0	0
08P		0	94	0	0	0	0	0
09P		0	72	0	0	0	0	0
10P		0	36	0	0	0	0	0
11P		0	51	0	0	0	0	0
TOT		0	3915	29	0	0	0	0

STATE OF CONNECTICUT  
 DEPARTMENT OF TRANSPORTATION  
 BUREAU OF POLICY AND PLANNING  
 PLANNING INVENTORY AND DATA

TRAFFIC RECORDER DATA

TOWN OF MIDDLETOWN	ROUTE 17							DIRECTION N
SOUTH OF RT 17 SB ON RAMP FROM MAIN ST EXT	SUN	MON	TUE	WED	THU	FRI	SAT	
DAY	0	09/10/2012	09/11/2012	0	0	0	0	
DATE								
TYPE								
HOUR								
	2012 ADT = 7800		ACF = NA					
	*****							
12A	0	0	27	0	0	0	0	
01A	0	0	23	0	0	0	0	
02A	0	0	14	0	0	0	0	
03A	0	28	0	0	0	0	0	
04A	0	57	0	0	0	0	0	
05A	0	148	0	0	0	0	0	
06A	0	489	0	0	0	0	0	
07A	0	713	0	0	0	0	0	
08A	0	693	0	0	0	0	0	
09A	0	541	0	0	0	0	0	
10A	0	441	0	0	0	0	0	
11A	0	476	0	0	0	0	0	
12P	0	475	0	0	0	0	0	
01P	0	501	0	0	0	0	0	
02P	0	593	0	0	0	0	0	
03P	0	602	0	0	0	0	0	
04P	0	642	0	0	0	0	0	
05P	0	715	0	0	0	0	0	
06P	0	469	0	0	0	0	0	
07P	0	375	0	0	0	0	0	
08P	0	216	0	0	0	0	0	
09P	0	132	0	0	0	0	0	
10P	0	120	0	0	0	0	0	
11P	0	107	0	0	0	0	0	
TOT	0	8533	64	0	0	0	0	



STATE OF CONNECTICUT  
 DEPARTMENT OF TRANSPORTATION  
 BUREAU OF POLICY AND PLANNING  
 PLANNING INVENTORY AND DATA

TRAFFIC RECORDER DATA

TOWN OF MIDDLETOWN	ROUTE 17							DIRECTION S
SOUTH OF RT 17 SB ON RAMP FROM MAIN ST EXT	SUN	MON	TUE	WED	THU	FRI	SAT	
DAY	0	09/10/2012	09/11/2012	0	0	0	0	
DATE								
TYPE								
HOUR								
	2012 ADT = 6700		ACF = NA					
	*****							
12A	0	0	52	0	0	0	0	
01A	0	0	11	0	0	0	0	
02A	0	0	13	0	0	0	0	
03A	0	12	0	0	0	0	0	
04A	0	24	0	0	0	0	0	
05A	0	62	0	0	0	0	0	
06A	0	274	0	0	0	0	0	
07A	0	540	0	0	0	0	0	
08A	0	460	0	0	0	0	0	
09A	0	355	0	0	0	0	0	
10A	0	372	0	0	0	0	0	
11A	0	350	0	0	0	0	0	
12P	0	360	0	0	0	0	0	
01P	0	410	0	0	0	0	0	
02P	0	545	0	0	0	0	0	
03P	0	627	0	0	0	0	0	
04P	0	659	0	0	0	0	0	
05P	0	611	0	0	0	0	0	
06P	0	512	0	0	0	0	0	
07P	0	383	0	0	0	0	0	
08P	0	264	0	0	0	0	0	
09P	0	207	0	0	0	0	0	
10P	0	155	0	0	0	0	0	
11P	0	106	0	0	0	0	0	
TOT	0	7288	76	0	0	0	0	

STATE OF CONNECTICUT  
DEPARTMENT OF TRANSPORTATION  
BUREAU OF POLICY AND PLANNING  
PLANNING INVENTORY AND DATA

TRAFFIC RECORDER DATA

TOWN OF MIDDLETOWN	ROUTE 9							DIRECTION N
SOUTH OF ROUTE 17 (N JCT)	SUN	MON	TUE	WED	THU	FRI	SAT	
DAY	0	06/22/2009	06/23/2009	06/24/2009	06/25/2009	0	0	
DATE								
TYPE								
HOUR								
	2009 ADT = 26400		ACF = NA					
	*****							
12A	0	0	258	289	324	0	0	
01A	0	0	92	110	0	0	0	
02A	0	74	66	93	0	0	0	
03A	0	78	91	81	0	0	0	
04A	0	203	143	145	0	0	0	
05A	0	539	514	529	0	0	0	
06A	0	1707	1665	1714	0	0	0	
07A	0	2502	2539	2496	0	0	0	
08A	0	2285	2305	2240	0	0	0	
09A	0	1615	1555	1662	0	0	0	
10A	0	1438	1530	1538	0	0	0	
11A	0	1537	1449	1501	0	0	0	
12P	0	1430	1640	1577	0	0	0	
01P	0	1513	1545	1575	0	0	0	
02P	0	1672	1677	1791	0	0	0	
03P	0	2372	2526	2478	0	0	0	
04P	0	2442	2462	2563	0	0	0	
05P	0	2186	2385	2305	0	0	0	
06P	0	1377	1494	1484	0	0	0	
07P	0	873	1056	1092	0	0	0	
08P	0	719	851	990	0	0	0	
09P	0	589	686	763	0	0	0	
10P	0	376	475	610	0	0	0	
11P	0	491	529	577	0	0	0	
TOT	0	28018	29533	30203	324	0	0	

STATE OF CONNECTICUT  
DEPARTMENT OF TRANSPORTATION  
BUREAU OF POLICY AND PLANNING  
PLANNING INVENTORY AND DATA

TRAFFIC RECORDER DATA

TOWN OF MIDDLETOWN	ROUTE 9							DIRECTION S
SOUTH OF ROUTE 17 (N JCT)	SUN	MON	TUE	WED	THU	FRI	SAT	
DAY	0	06/22/2009	06/23/2009	06/24/2009	06/25/2009	0	0	
DATE								
TYPE								
HOUR								
	2009 ADT = 26900		ACF = NA					
	*****							
12A	0	0	158	184	222	0	0	
01A	0	0	66	121	0	0	0	
02A	0	73	81	83	0	0	0	
03A	0	60	74	96	0	0	0	
04A	0	160	176	171	0	0	0	
05A	0	549	542	532	0	0	0	
06A	0	1621	1634	1696	0	0	0	
07A	0	2035	2189	2089	0	0	0	
08A	0	2093	2085	2139	0	0	0	
09A	0	1593	1732	1797	0	0	0	
10A	0	1368	1470	1565	0	0	0	
11A	0	1415	1583	1561	0	0	0	
12P	0	1483	1652	1609	0	0	0	
01P	0	1547	1604	1729	0	0	0	
02P	0	1907	2018	2072	0	0	0	
03P	0	2154	2129	2243	0	0	0	
04P	0	2394	2471	2501	0	0	0	
05P	0	2372	2557	2647	0	0	0	
06P	0	1705	1822	2040	0	0	0	
07P	0	1104	1240	1271	0	0	0	
08P	0	904	1057	1105	0	0	0	
09P	0	672	768	979	0	0	0	
10P	0	513	616	647	0	0	0	
11P	0	330	382	399	0	0	0	
TOT	0	28052	30106	31276	222	0	0	

STATE OF CONNECTICUT  
DEPARTMENT OF TRANSPORTATION  
BUREAU OF POLICY AND PLANNING  
PLANNING INVENTORY AND DATA

TRAFFIC RECORDER DATA

TOWN OF MIDDLETOWN	ROUTE 9							DIRECTION N
NORTH OF ROUTE 17 (S JCT)	SUN	MON	TUE	WED	THU	FRI	SAT	
DAY	0	06/22/2009	06/23/2009	06/24/2009	06/25/2009	0	0	
DATE								
TYPE								
HOUR								
	2009 ADT = 30700		ACF = NA					
	*****							
12A	0	0	307	343	444	0	0	
01A	0	0	116	142	0	0	0	
02A	0	0	84	113	0	0	0	
03A	0	91	104	90	0	0	0	
04A	0	213	166	166	0	0	0	
05A	0	603	564	590	0	0	0	
06A	0	1954	1878	1920	0	0	0	
07A	0	2819	2830	2801	0	0	0	
08A	0	2596	2619	2537	0	0	0	
09A	0	1880	1805	1960	0	0	0	
10A	0	1689	1707	1767	0	0	0	
11A	0	1802	1638	1754	0	0	0	
12P	0	1703	1889	1825	0	0	0	
01P	0	1758	1751	1799	0	0	0	
02P	0	1914	1947	2057	0	0	0	
03P	0	2856	3019	3020	0	0	0	
04P	0	2882	2873	2987	0	0	0	
05P	0	2591	2774	2717	0	0	0	
06P	0	1602	1754	1774	0	0	0	
07P	0	1074	1239	1298	0	0	0	
08P	0	841	1025	1196	0	0	0	
09P	0	674	845	911	0	0	0	
10P	0	454	549	721	0	0	0	
11P	0	570	640	681	0	0	0	
TOT	0	32566	34123	35169	444	0	0	

STATE OF CONNECTICUT  
DEPARTMENT OF TRANSPORTATION  
BUREAU OF POLICY AND PLANNING  
PLANNING INVENTORY AND DATA

TRAFFIC RECORDER DATA

TOWN OF MIDDLETOWN		ROUTE 9						DIRECTION S
NORTH OF ROUTE 17 (S JCT)		SUN	MON	TUE	WED	THU	FRI	SAT
DAY	DATE	0	06/22/2009	06/23/2009	06/24/2009	06/25/2009	0	0
TYPE	HOUR	2009 ADT = 30600		ACF = NA				
*****								
12A		0	0	167	206	235	0	0
01A		0	0	76	139	0	0	0
02A		0	0	82	90	0	0	0
03A		0	75	79	96	0	0	0
04A		0	192	201	201	0	0	0
05A		0	627	617	614	0	0	0
06A		0	1949	1957	2055	0	0	0
07A		0	2384	2553	2452	0	0	0
08A		0	2332	2326	2377	0	0	0
09A		0	1641	1859	1924	0	0	0
10A		0	1567	1591	1763	0	0	0
11A		0	1568	1727	1688	0	0	0
12P		0	1690	1782	1783	0	0	0
01P		0	1738	1737	1889	0	0	0
02P		0	2211	2300	2343	0	0	0
03P		0	2420	2431	2595	0	0	0
04P		0	2757	2878	2913	0	0	0
05P		0	2825	2915	3118	0	0	0
06P		0	1961	2124	2309	0	0	0
07P		0	1257	1418	1458	0	0	0
08P		0	1082	1220	1243	0	0	0
09P		0	783	915	1117	0	0	0
10P		0	605	728	732	0	0	0
11P		0	388	456	469	0	0	0
TOT		0	32052	34139	35574	235	0	0

STATE OF CONNECTICUT  
DEPARTMENT OF TRANSPORTATION  
BUREAU OF POLICY AND PLANNING  
PLANNING INVENTORY AND DATA

TRAFFIC RECORDER DATA

TOWN OF MIDDLETOWN	ROUTE 9							DIRECTION S
SB ON RAMP FROM ROUTE 154	SUN	MON	TUE	WED	THU	FRI	SAT	
DAY	0	0	0	06/17/2009	06/18/2009	0	0	
DATE								
TYPE								
HOUR								
	2009 ADT = 300		ACF = NA					
	*****							
12A	0	0	0	0	16	0	0	
01A	0	0	0	0	1	0	0	
02A	0	0	0	3	0	0	0	
03A	0	0	0	1	0	0	0	
04A	0	0	0	0	0	0	0	
05A	0	0	0	3	0	0	0	
06A	0	0	0	8	0	0	0	
07A	0	0	0	15	0	0	0	
08A	0	0	0	13	0	0	0	
09A	0	0	0	12	0	0	0	
10A	0	0	0	14	0	0	0	
11A	0	0	0	7	0	0	0	
12P	0	0	0	19	0	0	0	
01P	0	0	0	11	0	0	0	
02P	0	0	0	16	0	0	0	
03P	0	0	0	46	0	0	0	
04P	0	0	0	43	0	0	0	
05P	0	0	0	33	0	0	0	
06P	0	0	0	19	0	0	0	
07P	0	0	0	13	0	0	0	
08P	0	0	0	7	0	0	0	
09P	0	0	0	3	0	0	0	
10P	0	0	0	3	0	0	0	
11P	0	0	0	5	0	0	0	
TOT	0	0	0	294	17	0	0	

STATE OF CONNECTICUT  
 DEPARTMENT OF TRANSPORTATION  
 BUREAU OF POLICY AND PLANNING  
 PLANNING INVENTORY AND DATA

TRAFFIC RECORDER DATA

TOWN OF MIDDLETOWN	ROUTE 9							DIRECTION S
SB OFF RAMP TO ROUTE 154 (EXIT 10)	SUN	MON	TUE	WED	THU	FRI	SAT	
DAY	0	0	0	06/17/2009	06/18/2009	0	0	
DATE								
TYPE								
HOUR								
	2009 ADT = 4500		ACF = NA					
	*****							
12A	0	0	0	0	19	0	0	
01A	0	0	0	14	12	0	0	
02A	0	0	0	12	0	0	0	
03A	0	0	0	17	0	0	0	
04A	0	0	0	57	0	0	0	
05A	0	0	0	159	0	0	0	
06A	0	0	0	496	0	0	0	
07A	0	0	0	365	0	0	0	
08A	0	0	0	346	0	0	0	
09A	0	0	0	207	0	0	0	
10A	0	0	0	206	0	0	0	
11A	0	0	0	167	0	0	0	
12P	0	0	0	227	0	0	0	
01P	0	0	0	262	0	0	0	
02P	0	0	0	389	0	0	0	
03P	0	0	0	465	0	0	0	
04P	0	0	0	347	0	0	0	
05P	0	0	0	332	0	0	0	
06P	0	0	0	286	0	0	0	
07P	0	0	0	205	0	0	0	
08P	0	0	0	149	0	0	0	
09P	0	0	0	113	0	0	0	
10P	0	0	0	95	0	0	0	
11P	0	0	0	82	0	0	0	
TOT	0	0	0	4998	31	0	0	

STATE OF CONNECTICUT  
DEPARTMENT OF TRANSPORTATION  
BUREAU OF POLICY AND PLANNING  
PLANNING INVENTORY AND DATA

TRAFFIC RECORDER DATA

TOWN OF MIDDLETOWN

ROUTE 9

DIRECTION N

NB OFF RAMP TO ROUTE 154 (EXIT 10)

DAY	SUN	MON	TUE	WED	THU	FRI	SAT
DATE	0	0	0	06/17/2009	06/18/2009	0	0
TYPE							
HOUR							

2009 ADT = 300

ACF = NA

\*\*\*\*\*

12A	0	0	0	0	3	0	0
01A	0	0	0	0	1	0	0
02A	0	0	0	2	0	0	0
03A	0	0	0	1	0	0	0
04A	0	0	0	6	0	0	0
05A	0	0	0	12	0	0	0
06A	0	0	0	30	0	0	0
07A	0	0	0	32	0	0	0
08A	0	0	0	30	0	0	0
09A	0	0	0	21	0	0	0
10A	0	0	0	14	0	0	0
11A	0	0	0	10	0	0	0
12P	0	0	0	13	0	0	0
01P	0	0	0	19	0	0	0
02P	0	0	0	19	0	0	0
03P	0	0	0	24	0	0	0
04P	0	0	0	12	0	0	0
05P	0	0	0	11	0	0	0
06P	0	0	0	13	0	0	0
07P	0	0	0	9	0	0	0
08P	0	0	0	6	0	0	0
09P	0	0	0	6	0	0	0
10P	0	0	0	8	0	0	0
11P	0	0	0	5	0	0	0
TOT	0	0	0	303	4	0	0



STATE OF CONNECTICUT  
DEPARTMENT OF TRANSPORTATION  
BUREAU OF POLICY AND PLANNING  
PLANNING INVENTORY AND DATA

TRAFFIC RECORDER DATA

TOWN OF MIDDLETOWN

ROUTE 9

DIRECTION N

NB ON RAMP FROM ROUTE 154

DAY	SUN	MON	TUE	WED	THU	FRI	SAT
DATE	0	0	0	06/17/2009	06/18/2009	0	0
TYPE							
HOUR							

2009 ADT = 4300      ACF = NA

\*\*\*\*\*

12A	0	0	0	0	155	0	0
01A	0	0	0	0	47	0	0
02A	0	0	0	29	0	0	0
03A	0	0	0	18	0	0	0
04A	0	0	0	23	0	0	0
05A	0	0	0	88	0	0	0
06A	0	0	0	288	0	0	0
07A	0	0	0	375	0	0	0
08A	0	0	0	303	0	0	0
09A	0	0	0	221	0	0	0
10A	0	0	0	201	0	0	0
11A	0	0	0	229	0	0	0
12P	0	0	0	214	0	0	0
01P	0	0	0	216	0	0	0
02P	0	0	0	258	0	0	0
03P	0	0	0	608	0	0	0
04P	0	0	0	476	0	0	0
05P	0	0	0	349	0	0	0
06P	0	0	0	233	0	0	0
07P	0	0	0	136	0	0	0
08P	0	0	0	89	0	0	0
09P	0	0	0	72	0	0	0
10P	0	0	0	57	0	0	0
11P	0	0	0	120	0	0	0
TOT	0	0	0	4603	202	0	0

STATE OF CONNECTICUT  
DEPARTMENT OF TRANSPORTATION  
BUREAU OF POLICY AND PLANNING  
PLANNING INVENTORY AND DATA

TRAFFIC RECORDER DATA

TOWN OF MIDDLETOWN	ROUTE 9							DIRECTION S
SB OFF RAMP TO ROUTE 155 (EXIT 11)	SUN	MON	TUE	WED	THU	FRI	SAT	
DAY	0	0	0	06/17/2009	06/18/2009	0	0	
DATE								
TYPE								
HOUR								
	2009 ADT = 2700		ACF = NA					
	*****							
12A	0	0	0	0	23	0	0	
01A	0	0	0	0	10	0	0	
02A	0	0	0	0	6	0	0	
03A	0	0	0	0	3	0	0	
04A	0	0	0	2	0	0	0	
05A	0	0	0	21	0	0	0	
06A	0	0	0	72	0	0	0	
07A	0	0	0	152	0	0	0	
08A	0	0	0	226	0	0	0	
09A	0	0	0	183	0	0	0	
10A	0	0	0	132	0	0	0	
11A	0	0	0	156	0	0	0	
12P	0	0	0	153	0	0	0	
01P	0	0	0	169	0	0	0	
02P	0	0	0	202	0	0	0	
03P	0	0	0	194	0	0	0	
04P	0	0	0	240	0	0	0	
05P	0	0	0	243	0	0	0	
06P	0	0	0	233	0	0	0	
07P	0	0	0	183	0	0	0	
08P	0	0	0	122	0	0	0	
09P	0	0	0	105	0	0	0	
10P	0	0	0	78	0	0	0	
11P	0	0	0	50	0	0	0	
TOT	0	0	0	2916	42	0	0	

STATE OF CONNECTICUT  
 DEPARTMENT OF TRANSPORTATION  
 BUREAU OF POLICY AND PLANNING  
 PLANNING INVENTORY AND DATA

TRAFFIC RECORDER DATA

TOWN OF MIDDLETOWN	ROUTE 9							DIRECTION S
SB ON RAMP FROM ROUTE 155	SUN	MON	TUE	WED	THU	FRI	SAT	
DAY	0	0	0	06/17/2009	06/18/2009	0	0	
DATE	0	0	0	06/17/2009	06/18/2009	0	0	
TYPE								
HOUR								
	2009 ADT = 2300		ACF = NA					
	*****							
12A	0	0	0	0	8	0	0	
01A	0	0	0	0	5	0	0	
02A	0	0	0	0	2	0	0	
03A	0	0	0	0	4	0	0	
04A	0	0	0	9	0	0	0	
05A	0	0	0	49	0	0	0	
06A	0	0	0	177	0	0	0	
07A	0	0	0	153	0	0	0	
08A	0	0	0	131	0	0	0	
09A	0	0	0	133	0	0	0	
10A	0	0	0	119	0	0	0	
11A	0	0	0	154	0	0	0	
12P	0	0	0	147	0	0	0	
01P	0	0	0	150	0	0	0	
02P	0	0	0	206	0	0	0	
03P	0	0	0	221	0	0	0	
04P	0	0	0	202	0	0	0	
05P	0	0	0	226	0	0	0	
06P	0	0	0	154	0	0	0	
07P	0	0	0	107	0	0	0	
08P	0	0	0	85	0	0	0	
09P	0	0	0	72	0	0	0	
10P	0	0	0	37	0	0	0	
11P	0	0	0	23	0	0	0	
TOT	0	0	0	2555	19	0	0	

STATE OF CONNECTICUT  
DEPARTMENT OF TRANSPORTATION  
BUREAU OF POLICY AND PLANNING  
PLANNING INVENTORY AND DATA

TRAFFIC RECORDER DATA

TOWN OF MIDDLETOWN

ROUTE 9

DIRECTION N

NB ON RAMP FROM ROUTE 155

DAY	SUN	MON	TUE	WED	THU	FRI	SAT
DATE	0	0	0	06/17/2009	06/18/2009	0	0
TYPE							
HOUR							

2009 ADT = 2500      ACF = NA

\*\*\*\*\*

12A	0	0	0	0	16	0	0
01A	0	0	0	0	16	0	0
02A	0	0	0	6	0	0	0
03A	0	0	0	6	0	0	0
04A	0	0	0	20	0	0	0
05A	0	0	0	58	0	0	0
06A	0	0	0	180	0	0	0
07A	0	0	0	188	0	0	0
08A	0	0	0	179	0	0	0
09A	0	0	0	141	0	0	0
10A	0	0	0	145	0	0	0
11A	0	0	0	147	0	0	0
12P	0	0	0	169	0	0	0
01P	0	0	0	149	0	0	0
02P	0	0	0	186	0	0	0
03P	0	0	0	179	0	0	0
04P	0	0	0	186	0	0	0
05P	0	0	0	189	0	0	0
06P	0	0	0	136	0	0	0
07P	0	0	0	128	0	0	0
08P	0	0	0	121	0	0	0
09P	0	0	0	104	0	0	0
10P	0	0	0	63	0	0	0
11P	0	0	0	53	0	0	0
TOT	0	0	0	2733	32	0	0

STATE OF CONNECTICUT  
DEPARTMENT OF TRANSPORTATION  
BUREAU OF POLICY AND PLANNING  
PLANNING INVENTORY AND DATA

TRAFFIC RECORDER DATA

TOWN OF MIDDLETOWN

ROUTE 9

DIRECTION N

NB OFF RAMP TO ROUTE 155 (EXIT 11)

DAY	SUN	MON	TUE	WED	THU	FRI	SAT
DATE	0	0	0	06/17/2009	06/18/2009	0	0
TYPE							
HOUR							

2009 ADT = 2600

ACF = NA

\*\*\*\*\*

12A	0	0	0	0	37	0	0
01A	0	0	0	0	19	0	0
02A	0	0	0	7	0	0	0
03A	0	0	0	11	0	0	0
04A	0	0	0	9	0	0	0
05A	0	0	0	26	0	0	0
06A	0	0	0	112	0	0	0
07A	0	0	0	254	0	0	0
08A	0	0	0	232	0	0	0
09A	0	0	0	136	0	0	0
10A	0	0	0	109	0	0	0
11A	0	0	0	122	0	0	0
12P	0	0	0	146	0	0	0
01P	0	0	0	132	0	0	0
02P	0	0	0	158	0	0	0
03P	0	0	0	290	0	0	0
04P	0	0	0	302	0	0	0
05P	0	0	0	252	0	0	0
06P	0	0	0	149	0	0	0
07P	0	0	0	99	0	0	0
08P	0	0	0	96	0	0	0
09P	0	0	0	70	0	0	0
10P	0	0	0	71	0	0	0
11P	0	0	0	36	0	0	0
TOT	0	0	0	2819	56	0	0

STATE OF CONNECTICUT  
 DEPARTMENT OF TRANSPORTATION  
 BUREAU OF POLICY AND PLANNING  
 PLANNING INVENTORY AND DATA

TRAFFIC RECORDER DATA

TOWN OF MIDDLETOWN	ROUTE 9							DIRECTION S
SB ON RAMP FROM SAYBROOK ROAD	SUN	MON	TUE	WED	THU	FRI	SAT	
DAY	0	0	0	06/17/2009	06/18/2009	0	0	
DATE								
TYPE								
HOUR								
	2009 ADT = 1600		ACF = NA					
	*****							
12A	0	0	0	0	10	0	0	
01A	0	0	0	0	4	0	0	
02A	0	0	0	0	5	0	0	
03A	0	0	0	10	0	0	0	
04A	0	0	0	8	0	0	0	
05A	0	0	0	12	0	0	0	
06A	0	0	0	36	0	0	0	
07A	0	0	0	63	0	0	0	
08A	0	0	0	45	0	0	0	
09A	0	0	0	79	0	0	0	
10A	0	0	0	96	0	0	0	
11A	0	0	0	105	0	0	0	
12P	0	0	0	116	0	0	0	
01P	0	0	0	111	0	0	0	
02P	0	0	0	127	0	0	0	
03P	0	0	0	184	0	0	0	
04P	0	0	0	243	0	0	0	
05P	0	0	0	213	0	0	0	
06P	0	0	0	95	0	0	0	
07P	0	0	0	64	0	0	0	
08P	0	0	0	64	0	0	0	
09P	0	0	0	38	0	0	0	
10P	0	0	0	18	0	0	0	
11P	0	0	0	35	0	0	0	
TOT	0	0	0	1762	19	0	0	

STATE OF CONNECTICUT  
DEPARTMENT OF TRANSPORTATION  
BUREAU OF POLICY AND PLANNING  
PLANNING INVENTORY AND DATA

TRAFFIC RECORDER DATA

TOWN OF MIDDLETOWN

ROUTE 9

DIRECTION N

NB OFF RAMP TO BOW LANE (EXIT 12)

DAY	SUN	MON	TUE	WED	THU	FRI	SAT
DATE	0	0	0	06/17/2009	06/18/2009	0	0
TYPE							
HOUR							

2009 ADT = 2100

ACF = NA

\*\*\*\*\*

12A	0	0	0	0	10	0	0
01A	0	0	0	0	4	0	0
02A	0	0	0	6	0	0	0
03A	0	0	0	2	0	0	0
04A	0	0	0	9	0	0	0
05A	0	0	0	30	0	0	0
06A	0	0	0	210	0	0	0
07A	0	0	0	353	0	0	0
08A	0	0	0	312	0	0	0
09A	0	0	0	152	0	0	0
10A	0	0	0	126	0	0	0
11A	0	0	0	117	0	0	0
12P	0	0	0	94	0	0	0
01P	0	0	0	109	0	0	0
02P	0	0	0	134	0	0	0
03P	0	0	0	137	0	0	0
04P	0	0	0	141	0	0	0
05P	0	0	0	145	0	0	0
06P	0	0	0	86	0	0	0
07P	0	0	0	58	0	0	0
08P	0	0	0	30	0	0	0
09P	0	0	0	26	0	0	0
10P	0	0	0	43	0	0	0
11P	0	0	0	24	0	0	0
TOT	0	0	0	2344	14	0	0

STATE OF CONNECTICUT  
DEPARTMENT OF TRANSPORTATION  
BUREAU OF POLICY AND PLANNING  
PLANNING INVENTORY AND DATA

TRAFFIC RECORDER DATA

TOWN OF MIDDLETOWN	ROUTE 9							DIRECTION S
SB OFF RAMP TO SILVER STREET (EXIT 12)	SUN	MON	TUE	WED	THU	FRI	SAT	
DAY	0	07/20/2009	07/21/2009	07/22/2009	0	0	0	
DATE								
TYPE								
HOUR								
	2009 ADT = 4100	ACF = NA						
	*****							
12A	0	0	18	20	0	0	0	
01A	0	0	13	14	0	0	0	
02A	0	0	5	5	0	0	0	
03A	0	0	6	0	0	0	0	
04A	0	27	27	0	0	0	0	
05A	0	118	114	0	0	0	0	
06A	0	532	521	0	0	0	0	
07A	0	460	498	0	0	0	0	
08A	0	437	442	0	0	0	0	
09A	0	278	242	0	0	0	0	
10A	0	214	203	0	0	0	0	
11A	0	195	205	0	0	0	0	
12P	0	255	301	0	0	0	0	
01P	0	284	238	0	0	0	0	
02P	0	341	364	0	0	0	0	
03P	0	269	263	0	0	0	0	
04P	0	195	212	0	0	0	0	
05P	0	209	217	0	0	0	0	
06P	0	157	139	0	0	0	0	
07P	0	100	93	0	0	0	0	
08P	0	101	91	0	0	0	0	
09P	0	78	49	0	0	0	0	
10P	0	98	85	0	0	0	0	
11P	0	99	88	0	0	0	0	
TOT	0	4447	4434	39	0	0	0	



STATE OF CONNECTICUT  
DEPARTMENT OF TRANSPORTATION  
BUREAU OF POLICY AND PLANNING  
PLANNING INVENTORY AND DATA

TRAFFIC RECORDER DATA

TOWN OF MIDDLETOWN	ROUTE 9							DIRECTION N
NB ON RAMP FROM EASTERN DRIVE	SUN	MON	TUE	WED	THU	FRI	SAT	
DAY	0	0	0	07/08/2009	07/09/2009	0	0	
DATE								
TYPE								
HOUR								
	2009 ADT = 3400		ACF = NA					
	*****							
12A	0	0	0	0	21	0	0	
01A	0	0	0	0	8	0	0	
02A	0	0	0	0	3	0	0	
03A	0	0	0	2	3	0	0	
04A	0	0	0	9	5	0	0	
05A	0	0	0	35	0	0	0	
06A	0	0	0	72	0	0	0	
07A	0	0	0	184	0	0	0	
08A	0	0	0	134	0	0	0	
09A	0	0	0	148	0	0	0	
10A	0	0	0	147	0	0	0	
11A	0	0	0	211	0	0	0	
12P	0	0	0	192	0	0	0	
01P	0	0	0	203	0	0	0	
02P	0	0	0	226	0	0	0	
03P	0	0	0	575	0	0	0	
04P	0	0	0	468	0	0	0	
05P	0	0	0	355	0	0	0	
06P	0	0	0	170	0	0	0	
07P	0	0	0	117	0	0	0	
08P	0	0	0	86	0	0	0	
09P	0	0	0	63	0	0	0	
10P	0	0	0	55	0	0	0	
11P	0	0	0	194	0	0	0	
TOT	0	0	0	3646	40	0	0	

STATE OF CONNECTICUT  
DEPARTMENT OF TRANSPORTATION  
BUREAU OF POLICY AND PLANNING  
PLANNING INVENTORY AND DATA

TRAFFIC RECORDER DATA

TOWN OF MIDDLETOWN	ROUTE 9							DIRECTION S
SB ON RAMP FROM ROUTE 17 NB	SUN	MON	TUE	WED	THU	FRI	SAT	
DAY	0	0	0	06/17/2009	06/18/2009	0	0	
DATE								
TYPE								
HOUR								
	2009 ADT = 2300		ACF = NA					
	*****							
12A	0	0	0	0	18	0	0	
01A	0	0	0	0	11	0	0	
02A	0	0	0	0	4	0	0	
03A	0	0	0	3	0	0	0	
04A	0	0	0	6	0	0	0	
05A	0	0	0	31	0	0	0	
06A	0	0	0	98	0	0	0	
07A	0	0	0	134	0	0	0	
08A	0	0	0	154	0	0	0	
09A	0	0	0	103	0	0	0	
10A	0	0	0	107	0	0	0	
11A	0	0	0	146	0	0	0	
12P	0	0	0	156	0	0	0	
01P	0	0	0	157	0	0	0	
02P	0	0	0	177	0	0	0	
03P	0	0	0	218	0	0	0	
04P	0	0	0	236	0	0	0	
05P	0	0	0	269	0	0	0	
06P	0	0	0	158	0	0	0	
07P	0	0	0	112	0	0	0	
08P	0	0	0	87	0	0	0	
09P	0	0	0	67	0	0	0	
10P	0	0	0	37	0	0	0	
11P	0	0	0	46	0	0	0	
TOT	0	0	0	2502	33	0	0	

STATE OF CONNECTICUT  
 DEPARTMENT OF TRANSPORTATION  
 BUREAU OF POLICY AND PLANNING  
 PLANNING INVENTORY AND DATA

TRAFFIC RECORDER DATA

TOWN OF MIDDLETOWN	ROUTE 9							DIRECTION N
NB ON RAMP FROM ROUTE 17 NB	SUN	MON	TUE	WED	THU	FRI	SAT	
DAY	0	0	0	06/17/2009	06/18/2009	0	0	
DATE	0	0	0	06/17/2009	06/18/2009	0	0	
TYPE								
HOUR								
	2009 ADT = 6100		ACF = NA					
	*****							
12A	0	0	0	0	55	0	0	
01A	0	0	0	0	19	0	0	
02A	0	0	0	18	0	0	0	
03A	0	0	0	16	0	0	0	
04A	0	0	0	43	0	0	0	
05A	0	0	0	157	0	0	0	
06A	0	0	0	439	0	0	0	
07A	0	0	0	514	0	0	0	
08A	0	0	0	506	0	0	0	
09A	0	0	0	434	0	0	0	
10A	0	0	0	372	0	0	0	
11A	0	0	0	360	0	0	0	
12P	0	0	0	409	0	0	0	
01P	0	0	0	363	0	0	0	
02P	0	0	0	420	0	0	0	
03P	0	0	0	455	0	0	0	
04P	0	0	0	499	0	0	0	
05P	0	0	0	465	0	0	0	
06P	0	0	0	351	0	0	0	
07P	0	0	0	297	0	0	0	
08P	0	0	0	205	0	0	0	
09P	0	0	0	200	0	0	0	
10P	0	0	0	124	0	0	0	
11P	0	0	0	104	0	0	0	
TOT	0	0	0	6751	74	0	0	

STATE OF CONNECTICUT  
DEPARTMENT OF TRANSPORTATION  
BUREAU OF POLICY AND PLANNING  
PLANNING INVENTORY AND DATA

TRAFFIC RECORDER DATA

TOWN OF MIDDLETOWN	ROUTE 9							DIRECTION S
SB OFF RAMP TO ROUTE 17 SB (EXIT 13)	SUN	MON	TUE	WED	THU	FRI	SAT	
DAY	0	0	0	06/17/2009	06/18/2009	0	0	
DATE								
TYPE								
HOUR								
	2009 ADT = 6300		ACF = NA					
	*****							
12A	0	0	0	0	59	0	0	
01A	0	0	0	0	29	0	0	
02A	0	0	0	26	0	0	0	
03A	0	0	0	11	0	0	0	
04A	0	0	0	33	0	0	0	
05A	0	0	0	75	0	0	0	
06A	0	0	0	287	0	0	0	
07A	0	0	0	415	0	0	0	
08A	0	0	0	415	0	0	0	
09A	0	0	0	344	0	0	0	
10A	0	0	0	316	0	0	0	
11A	0	0	0	341	0	0	0	
12P	0	0	0	371	0	0	0	
01P	0	0	0	433	0	0	0	
02P	0	0	0	450	0	0	0	
03P	0	0	0	551	0	0	0	
04P	0	0	0	497	0	0	0	
05P	0	0	0	449	0	0	0	
06P	0	0	0	577	0	0	0	
07P	0	0	0	397	0	0	0	
08P	0	0	0	382	0	0	0	
09P	0	0	0	267	0	0	0	
10P	0	0	0	189	0	0	0	
11P	0	0	0	107	0	0	0	
TOT	0	0	0	6933	88	0	0	

STATE OF CONNECTICUT  
 DEPARTMENT OF TRANSPORTATION  
 BUREAU OF POLICY AND PLANNING  
 PLANNING INVENTORY AND DATA

TRAFFIC RECORDER DATA

TOWN OF MIDDLETOWN		ROUTE 17						DIRECTION N
NB ON RAMP FROM MAIN STREET EXTENSION		SUN	MON	TUE	WED	THU	FRI	SAT
DAY	DATE	0	0	0	06/17/2009	06/18/2009	0	0
TYPE	HOUR	2009 ADT = 2400		ACF = NA				
*****								
12A		0	0	0	0	27	0	0
01A		0	0	0	0	10	0	0
02A		0	0	0	0	11	0	0
03A		0	0	0	6	0	0	0
04A		0	0	0	21	0	0	0
05A		0	0	0	51	0	0	0
06A		0	0	0	87	0	0	0
07A		0	0	0	90	0	0	0
08A		0	0	0	132	0	0	0
09A		0	0	0	140	0	0	0
10A		0	0	0	179	0	0	0
11A		0	0	0	173	0	0	0
12P		0	0	0	200	0	0	0
01P		0	0	0	168	0	0	0
02P		0	0	0	190	0	0	0
03P		0	0	0	192	0	0	0
04P		0	0	0	214	0	0	0
05P		0	0	0	199	0	0	0
06P		0	0	0	137	0	0	0
07P		0	0	0	141	0	0	0
08P		0	0	0	111	0	0	0
09P		0	0	0	99	0	0	0
10P		0	0	0	46	0	0	0
11P		0	0	0	32	0	0	0
TOT		0	0	0	2608	48	0	0

STATE OF CONNECTICUT  
DEPARTMENT OF TRANSPORTATION  
BUREAU OF POLICY AND PLANNING  
PLANNING INVENTORY AND DATA

TRAFFIC RECORDER DATA

TOWN OF MIDDLETOWN		ROUTE 17						DIRECTION N
NB OFF RAMP TO MAIN STREET EXTENSION		SUN	MON	TUE	WED	THU	FRI	SAT
DAY	DATE	0	0	0	06/17/2009	06/18/2009	0	0
TYPE	HOUR	2009 ADT = 2200		ACF = NA				
		*****						
12A		0	0	0	0	10	0	0
01A		0	0	0	0	9	0	0
02A		0	0	0	0	4	0	0
03A		0	0	0	3	0	0	0
04A		0	0	0	3	0	0	0
05A		0	0	0	23	0	0	0
06A		0	0	0	61	0	0	0
07A		0	0	0	153	0	0	0
08A		0	0	0	152	0	0	0
09A		0	0	0	144	0	0	0
10A		0	0	0	169	0	0	0
11A		0	0	0	160	0	0	0
12P		0	0	0	170	0	0	0
01P		0	0	0	197	0	0	0
02P		0	0	0	187	0	0	0
03P		0	0	0	202	0	0	0
04P		0	0	0	198	0	0	0
05P		0	0	0	171	0	0	0
06P		0	0	0	148	0	0	0
07P		0	0	0	107	0	0	0
08P		0	0	0	103	0	0	0
09P		0	0	0	59	0	0	0
10P		0	0	0	37	0	0	0
11P		0	0	0	16	0	0	0
TOT		0	0	0	2463	23	0	0

STATE OF CONNECTICUT  
 DEPARTMENT OF TRANSPORTATION  
 BUREAU OF POLICY AND PLANNING  
 PLANNING INVENTORY AND DATA

TRAFFIC RECORDER DATA

TOWN OF MIDDLETOWN	ROUTE 17							DIRECTION S
SB OFF RAMP TO MAIN STREET EXTENSION	SUN	MON	TUE	WED	THU	FRI	SAT	
DAY								
DATE	0	0	0	06/17/2009	06/18/2009	0	0	
TYPE								
HOUR								
	2009 ADT = 1700		ACF = NA					
	*****							
12A	0	0	0	0	23	0	0	
01A	0	0	0	0	11	0	0	
02A	0	0	0	0	15	0	0	
03A	0	0	0	6	0	0	0	
04A	0	0	0	11	0	0	0	
05A	0	0	0	19	0	0	0	
06A	0	0	0	58	0	0	0	
07A	0	0	0	122	0	0	0	
08A	0	0	0	137	0	0	0	
09A	0	0	0	112	0	0	0	
10A	0	0	0	88	0	0	0	
11A	0	0	0	111	0	0	0	
12P	0	0	0	105	0	0	0	
01P	0	0	0	118	0	0	0	
02P	0	0	0	116	0	0	0	
03P	0	0	0	149	0	0	0	
04P	0	0	0	128	0	0	0	
05P	0	0	0	104	0	0	0	
06P	0	0	0	131	0	0	0	
07P	0	0	0	110	0	0	0	
08P	0	0	0	94	0	0	0	
09P	0	0	0	74	0	0	0	
10P	0	0	0	33	0	0	0	
11P	0	0	0	24	0	0	0	
TOT	0	0	0	1850	49	0	0	

STATE OF CONNECTICUT  
 DEPARTMENT OF TRANSPORTATION  
 BUREAU OF POLICY AND PLANNING  
 PLANNING INVENTORY AND DATA

TRAFFIC RECORDER DATA

TOWN OF MIDDLETOWN	ROUTE 17							DIRECTION S
SB ON RAMP FROM MAIN STREET EXTENSION	SUN	MON	TUE	WED	THU	FRI	SAT	
DAY	0	0	0	06/17/2009	06/18/2009	0	0	
DATE								
TYPE								
HOUR								
	2009 ADT = 2000		ACF = NA					
	*****							
12A	0	0	0	0	15	0	0	
01A	0	0	0	0	5	0	0	
02A	0	0	0	0	3	0	0	
03A	0	0	0	5	0	0	0	
04A	0	0	0	3	0	0	0	
05A	0	0	0	20	0	0	0	
06A	0	0	0	75	0	0	0	
07A	0	0	0	118	0	0	0	
08A	0	0	0	169	0	0	0	
09A	0	0	0	143	0	0	0	
10A	0	0	0	148	0	0	0	
11A	0	0	0	136	0	0	0	
12P	0	0	0	171	0	0	0	
01P	0	0	0	161	0	0	0	
02P	0	0	0	203	0	0	0	
03P	0	0	0	194	0	0	0	
04P	0	0	0	191	0	0	0	
05P	0	0	0	149	0	0	0	
06P	0	0	0	107	0	0	0	
07P	0	0	0	83	0	0	0	
08P	0	0	0	72	0	0	0	
09P	0	0	0	49	0	0	0	
10P	0	0	0	33	0	0	0	
11P	0	0	0	22	0	0	0	
TOT	0	0	0	2252	23	0	0	



STATE OF CONNECTICUT  
 DEPARTMENT OF TRANSPORTATION  
 BUREAU OF POLICY AND PLANNING  
 PLANNING INVENTORY AND DATA

TRAFFIC RECORDER DATA

TOWN OF MIDDLETOWN	ROUTE 9							DIRECTION S
SB OFF RAMP TO DEKOVEN DRIVE (EXIT 14)	SUN	MON	TUE	WED	THU	FRI	SAT	
DAY	0	06/22/2009	06/23/2009	0	0	0	0	
DATE	0	06/22/2009	06/23/2009	0	0	0	0	
TYPE								
HOUR								
	2009 ADT = 2900	ACF = NA						
	*****							
12A	0	0	16	0	0	0	0	
01A	0	0	8	0	0	0	0	
02A	0	0	6	0	0	0	0	
03A	0	3	0	0	0	0	0	
04A	0	7	0	0	0	0	0	
05A	0	27	0	0	0	0	0	
06A	0	165	0	0	0	0	0	
07A	0	262	0	0	0	0	0	
08A	0	352	0	0	0	0	0	
09A	0	250	0	0	0	0	0	
10A	0	199	0	0	0	0	0	
11A	0	200	0	0	0	0	0	
12P	0	196	0	0	0	0	0	
01P	0	196	0	0	0	0	0	
02P	0	189	0	0	0	0	0	
03P	0	195	0	0	0	0	0	
04P	0	202	0	0	0	0	0	
05P	0	181	0	0	0	0	0	
06P	0	165	0	0	0	0	0	
07P	0	119	0	0	0	0	0	
08P	0	92	0	0	0	0	0	
09P	0	77	0	0	0	0	0	
10P	0	50	0	0	0	0	0	
11P	0	19	0	0	0	0	0	
TOT	0	3146	30	0	0	0	0	

STATE OF CONNECTICUT  
 DEPARTMENT OF TRANSPORTATION  
 BUREAU OF POLICY AND PLANNING  
 PLANNING INVENTORY AND DATA

TRAFFIC RECORDER DATA

TOWN OF MIDDLETOWN	ROUTE 9							DIRECTION N
NB ON RAMP FROM HARBOR DRIVE	SUN	MON	TUE	WED	THU	FRI	SAT	
DAY	0	06/22/2009	06/23/2009	0	0	0	0	
DATE								
TYPE								
HOUR								
	2009 ADT = 3600		ACF = NA					
	*****							
12A	0	0	19	0	0	0	0	
01A	0	0	2	0	0	0	0	
02A	0	0	7	0	0	0	0	
03A	0	2	0	0	0	0	0	
04A	0	12	0	0	0	0	0	
05A	0	27	0	0	0	0	0	
06A	0	100	0	0	0	0	0	
07A	0	428	0	0	0	0	0	
08A	0	287	0	0	0	0	0	
09A	0	173	0	0	0	0	0	
10A	0	181	0	0	0	0	0	
11A	0	232	0	0	0	0	0	
12P	0	221	0	0	0	0	0	
01P	0	195	0	0	0	0	0	
02P	0	276	0	0	0	0	0	
03P	0	331	0	0	0	0	0	
04P	0	461	0	0	0	0	0	
05P	0	379	0	0	0	0	0	
06P	0	184	0	0	0	0	0	
07P	0	135	0	0	0	0	0	
08P	0	139	0	0	0	0	0	
09P	0	72	0	0	0	0	0	
10P	0	51	0	0	0	0	0	
11P	0	60	0	0	0	0	0	
TOT	0	3946	28	0	0	0	0	

STATE OF CONNECTICUT  
DEPARTMENT OF TRANSPORTATION  
BUREAU OF POLICY AND PLANNING  
PLANNING INVENTORY AND DATA

TRAFFIC RECORDER DATA

TOWN OF MIDDLETOWN	ROUTE 17						DIRECTION N
SOUTH OF RT 17 SB ON RAMP FROM MAIN ST EXT	SUN	MON	TUE	WED	THU	FRI	SAT
DAY							
DATE	0	0	0	06/17/2009	06/18/2009	0	0
TYPE							
HOUR							
	2009 ADT = 8200		ACF = NA				
	*****						
12A	0	0	0	0	54	0	0
01A	0	0	0	0	30	0	0
02A	0	0	0	0	15	0	0
03A	0	0	0	16	0	0	0
04A	0	0	0	41	0	0	0
05A	0	0	0	166	0	0	0
06A	0	0	0	504	0	0	0
07A	0	0	0	693	0	0	0
08A	0	0	0	666	0	0	0
09A	0	0	0	536	0	0	0
10A	0	0	0	477	0	0	0
11A	0	0	0	501	0	0	0
12P	0	0	0	533	0	0	0
01P	0	0	0	548	0	0	0
02P	0	0	0	589	0	0	0
03P	0	0	0	666	0	0	0
04P	0	0	0	718	0	0	0
05P	0	0	0	693	0	0	0
06P	0	0	0	503	0	0	0
07P	0	0	0	372	0	0	0
08P	0	0	0	294	0	0	0
09P	0	0	0	237	0	0	0
10P	0	0	0	158	0	0	0
11P	0	0	0	132	0	0	0
TOT	0	0	0	9043	99	0	0

STATE OF CONNECTICUT  
DEPARTMENT OF TRANSPORTATION  
BUREAU OF POLICY AND PLANNING  
PLANNING INVENTORY AND DATA

TRAFFIC RECORDER DATA

TOWN OF MIDDLETOWN	ROUTE 17						DIRECTION S
SOUTH OF RT 17 SB ON RAMP FROM MAIN ST EXT	SUN	MON	TUE	WED	THU	FRI	SAT
DAY							
DATE	0	0	0	06/17/2009	06/18/2009	0	0
TYPE							
HOUR							
	2009 ADT = 6600		ACF = NA				
	*****						
12A	0	0	0	0	51	0	0
01A	0	0	0	0	22	0	0
02A	0	0	0	0	16	0	0
03A	0	0	0	10	0	0	0
04A	0	0	0	23	0	0	0
05A	0	0	0	75	0	0	0
06A	0	0	0	278	0	0	0
07A	0	0	0	413	0	0	0
08A	0	0	0	456	0	0	0
09A	0	0	0	365	0	0	0
10A	0	0	0	360	0	0	0
11A	0	0	0	363	0	0	0
12P	0	0	0	431	0	0	0
01P	0	0	0	474	0	0	0
02P	0	0	0	543	0	0	0
03P	0	0	0	606	0	0	0
04P	0	0	0	566	0	0	0
05P	0	0	0	493	0	0	0
06P	0	0	0	552	0	0	0
07P	0	0	0	372	0	0	0
08P	0	0	0	358	0	0	0
09P	0	0	0	253	0	0	0
10P	0	0	0	191	0	0	0
11P	0	0	0	104	0	0	0
TOT	0	0	0	7286	89	0	0

STATE OF CONNECTICUT  
DEPARTMENT OF TRANSPORTATION  
BUREAU OF POLICY AND PLANNING  
PLANNING INVENTORY AND DATA

TRAFFIC RECORDER DATA

TOWN OF CROMWELL	ROUTE 9							DIRECTION N
AT ROUTE 372 UNDERPASS	SUN	MON	TUE	WED	THU	FRI	SAT	
DAY	0	09/10/2012	09/11/2012	09/12/2012	0	0	0	
DATE								
TYPE								
HOUR								
	2012 ADT = 24200		ACF = NA					
	*****							
12A	0	0	224	229	0	0	0	
01A	0	0	58	74	0	0	0	
02A	0	40	56	0	0	0	0	
03A	0	69	60	0	0	0	0	
04A	0	182	172	0	0	0	0	
05A	0	517	542	0	0	0	0	
06A	0	1878	1905	0	0	0	0	
07A	0	2759	2742	0	0	0	0	
08A	0	2523	2437	0	0	0	0	
09A	0	1567	1611	0	0	0	0	
10A	0	1304	1271	0	0	0	0	
11A	0	1246	1232	0	0	0	0	
12P	0	1249	1260	0	0	0	0	
01P	0	1222	1209	0	0	0	0	
02P	0	1425	1515	0	0	0	0	
03P	0	2186	2288	0	0	0	0	
04P	0	2106	2225	0	0	0	0	
05P	0	1913	1950	0	0	0	0	
06P	0	1202	1313	0	0	0	0	
07P	0	856	860	0	0	0	0	
08P	0	652	658	0	0	0	0	
09P	0	467	505	0	0	0	0	
10P	0	294	332	0	0	0	0	
11P	0	393	401	0	0	0	0	
TOT	0	26050	26826	303	0	0	0	

STATE OF CONNECTICUT  
DEPARTMENT OF TRANSPORTATION  
BUREAU OF POLICY AND PLANNING  
PLANNING INVENTORY AND DATA

TRAFFIC RECORDER DATA

TOWN OF CROMWELL	ROUTE 9							DIRECTION S
AT ROUTE 372 UNDERPASS	SUN	MON	TUE	WED	THU	FRI	SAT	
DAY	0	09/10/2012	09/11/2012	09/12/2012	0	0	0	
DATE								
TYPE								
HOUR								
	2012 ADT = 25200		ACF = NA					
	*****							
12A	0	0	236	240	0	0	0	
01A	0	0	159	146	0	0	0	
02A	0	75	75	0	0	0	0	
03A	0	72	75	0	0	0	0	
04A	0	144	156	0	0	0	0	
05A	0	491	493	0	0	0	0	
06A	0	1437	1459	0	0	0	0	
07A	0	1998	1940	0	0	0	0	
08A	0	1848	1864	0	0	0	0	
09A	0	1450	1426	0	0	0	0	
10A	0	1195	1213	0	0	0	0	
11A	0	1352	1370	0	0	0	0	
12P	0	1349	1346	0	0	0	0	
01P	0	1500	1489	0	0	0	0	
02P	0	1754	1745	0	0	0	0	
03P	0	2100	2110	0	0	0	0	
04P	0	2522	2490	0	0	0	0	
05P	0	2571	2562	0	0	0	0	
06P	0	1734	1716	0	0	0	0	
07P	0	1110	1100	0	0	0	0	
08P	0	951	932	0	0	0	0	
09P	0	757	747	0	0	0	0	
10P	0	605	609	0	0	0	0	
11P	0	354	378	0	0	0	0	
TOT	0	27369	27690	386	0	0	0	

STATE OF CONNECTICUT  
DEPARTMENT OF TRANSPORTATION  
BUREAU OF POLICY AND PLANNING  
PLANNING INVENTORY AND DATA

TRAFFIC RECORDER DATA

TOWN OF CROMWELL

ROUTE 9

DIRECTION S

SB ON RAMP FROM ROUTE 99

DAY	SUN	MON	TUE	WED	THU	FRI	SAT
DATE	0	0	0	09/05/2012	09/06/2012	0	0
TYPE							
HOUR							

2012 ADT = 3600

ACF = NA

\*\*\*\*\*

12A	0	0	0	0	24	0	0
01A	0	0	0	0	5	0	0
02A	0	0	0	0	3	0	0
03A	0	0	0	0	3	0	0
04A	0	0	0	0	15	0	0
05A	0	0	0	43	0	0	0
06A	0	0	0	176	0	0	0
07A	0	0	0	311	0	0	0
08A	0	0	0	274	0	0	0
09A	0	0	0	232	0	0	0
10A	0	0	0	217	0	0	0
11A	0	0	0	194	0	0	0
12P	0	0	0	186	0	0	0
01P	0	0	0	229	0	0	0
02P	0	0	0	258	0	0	0
03P	0	0	0	330	0	0	0
04P	0	0	0	374	0	0	0
05P	0	0	0	393	0	0	0
06P	0	0	0	264	0	0	0
07P	0	0	0	197	0	0	0
08P	0	0	0	106	0	0	0
09P	0	0	0	49	0	0	0
10P	0	0	0	50	0	0	0
11P	0	0	0	33	0	0	0
TOT	0	0	0	3916	50	0	0

STATE OF CONNECTICUT  
DEPARTMENT OF TRANSPORTATION  
BUREAU OF POLICY AND PLANNING  
PLANNING INVENTORY AND DATA

TRAFFIC RECORDER DATA

TOWN OF CROMWELL	ROUTE 9							DIRECTION N
NB OFF RAMP TO ROUTE 99 (EXIT 18)	SUN	MON	TUE	WED	THU	FRI	SAT	
DAY	0	0	0	09/05/2012	09/06/2012	0	0	
DATE								
TYPE								
HOUR								
	2012 ADT = 3300		ACF = NA					
	*****							
12A	0	0	0	0	14	0	0	
01A	0	0	0	0	14	0	0	
02A	0	0	0	5	0	0	0	
03A	0	0	0	7	0	0	0	
04A	0	0	0	22	0	0	0	
05A	0	0	0	46	0	0	0	
06A	0	0	0	166	0	0	0	
07A	0	0	0	279	0	0	0	
08A	0	0	0	316	0	0	0	
09A	0	0	0	211	0	0	0	
10A	0	0	0	183	0	0	0	
11A	0	0	0	196	0	0	0	
12P	0	0	0	220	0	0	0	
01P	0	0	0	201	0	0	0	
02P	0	0	0	235	0	0	0	
03P	0	0	0	293	0	0	0	
04P	0	0	0	325	0	0	0	
05P	0	0	0	226	0	0	0	
06P	0	0	0	196	0	0	0	
07P	0	0	0	159	0	0	0	
08P	0	0	0	126	0	0	0	
09P	0	0	0	74	0	0	0	
10P	0	0	0	47	0	0	0	
11P	0	0	0	36	0	0	0	
TOT	0	0	0	3569	28	0	0	



STATE OF CONNECTICUT  
DEPARTMENT OF TRANSPORTATION  
BUREAU OF POLICY AND PLANNING  
PLANNING INVENTORY AND DATA

TRAFFIC RECORDER DATA

TOWN OF CROMWELL	ROUTE 9						DIRECTION S	
SB ON RAMP FROM ROUTE 372 (WEST STREET)	SUN	MON	TUE	WED	THU	FRI	SAT	
DAY	0	0	0	09/05/2012	09/06/2012	0	0	
DATE								
TYPE								
HOUR								
	2012 ADT = 5000		ACF = NA					
	*****							
12A	0	0	0	0	45	0	0	
01A	0	0	0	0	15	0	0	
02A	0	0	0	0	10	0	0	
03A	0	0	0	0	17	0	0	
04A	0	0	0	0	34	0	0	
05A	0	0	0	69	0	0	0	
06A	0	0	0	220	0	0	0	
07A	0	0	0	385	0	0	0	
08A	0	0	0	343	0	0	0	
09A	0	0	0	285	0	0	0	
10A	0	0	0	315	0	0	0	
11A	0	0	0	313	0	0	0	
12P	0	0	0	348	0	0	0	
01P	0	0	0	328	0	0	0	
02P	0	0	0	408	0	0	0	
03P	0	0	0	405	0	0	0	
04P	0	0	0	404	0	0	0	
05P	0	0	0	303	0	0	0	
06P	0	0	0	350	0	0	0	
07P	0	0	0	311	0	0	0	
08P	0	0	0	231	0	0	0	
09P	0	0	0	150	0	0	0	
10P	0	0	0	122	0	0	0	
11P	0	0	0	74	0	0	0	
TOT	0	0	0	5364	121	0	0	

STATE OF CONNECTICUT  
DEPARTMENT OF TRANSPORTATION  
BUREAU OF POLICY AND PLANNING  
PLANNING INVENTORY AND DATA

TRAFFIC RECORDER DATA

TOWN OF CROMWELL

ROUTE 9

DIRECTION S

SB OFF RAMP TO ROUTE 372 (EXIT 19)

DAY	SUN	MON	TUE	WED	THU	FRI	SAT
DATE	0	0	0	09/05/2012	09/06/2012	0	0
TYPE							
HOUR							

2012 ADT = 9200

ACF = NA

\*\*\*\*\*

12A	0	0	0	0	72	0	0
01A	0	0	0	0	40	0	0
02A	0	0	0	0	26	0	0
03A	0	0	0	0	33	0	0
04A	0	0	0	42	0	0	0
05A	0	0	0	140	0	0	0
06A	0	0	0	404	0	0	0
07A	0	0	0	593	0	0	0
08A	0	0	0	609	0	0	0
09A	0	0	0	477	0	0	0
10A	0	0	0	387	0	0	0
11A	0	0	0	501	0	0	0
12P	0	0	0	492	0	0	0
01P	0	0	0	593	0	0	0
02P	0	0	0	627	0	0	0
03P	0	0	0	809	0	0	0
04P	0	0	0	938	0	0	0
05P	0	0	0	916	0	0	0
06P	0	0	0	684	0	0	0
07P	0	0	0	619	0	0	0
08P	0	0	0	418	0	0	0
09P	0	0	0	361	0	0	0
10P	0	0	0	219	0	0	0
11P	0	0	0	144	0	0	0
TOT	0	0	0	9973	171	0	0

STATE OF CONNECTICUT  
DEPARTMENT OF TRANSPORTATION  
BUREAU OF POLICY AND PLANNING  
PLANNING INVENTORY AND DATA

TRAFFIC RECORDER DATA

TOWN OF CROMWELL	ROUTE 9							DIRECTION N
NB OFF RAMP TO ROUTE 372 (EXIT 19)	SUN	MON	TUE	WED	THU	FRI	SAT	
DAY	0	0	0	09/05/2012	09/06/2012	0	0	
DATE								
TYPE								
HOUR								
	2012 ADT = 5500		ACF = NA					
	*****							
12A	0	0	0	0	48	0	0	
01A	0	0	0	0	13	0	0	
02A	0	0	0	8	0	0	0	
03A	0	0	0	7	0	0	0	
04A	0	0	0	21	0	0	0	
05A	0	0	0	95	0	0	0	
06A	0	0	0	223	0	0	0	
07A	0	0	0	309	0	0	0	
08A	0	0	0	336	0	0	0	
09A	0	0	0	354	0	0	0	
10A	0	0	0	333	0	0	0	
11A	0	0	0	353	0	0	0	
12P	0	0	0	390	0	0	0	
01P	0	0	0	360	0	0	0	
02P	0	0	0	355	0	0	0	
03P	0	0	0	430	0	0	0	
04P	0	0	0	470	0	0	0	
05P	0	0	0	497	0	0	0	
06P	0	0	0	355	0	0	0	
07P	0	0	0	294	0	0	0	
08P	0	0	0	279	0	0	0	
09P	0	0	0	215	0	0	0	
10P	0	0	0	159	0	0	0	
11P	0	0	0	133	0	0	0	
TOT	0	0	0	5976	61	0	0	

STATE OF CONNECTICUT  
DEPARTMENT OF TRANSPORTATION  
BUREAU OF POLICY AND PLANNING  
PLANNING INVENTORY AND DATA

TRAFFIC RECORDER DATA

TOWN OF CROMWELL		ROUTE 9						DIRECTION N
NB ON RAMP FROM ROUTE 372 (WEST STREET)		SUN	MON	TUE	WED	THU	FRI	SAT
DAY	DATE	0	0	0	09/05/2012	09/06/2012	0	0
TYPE	HOUR	2012 ADT = 9000		ACF = NA		*****		
12A		0	0	0	0	62	0	0
01A		0	0	0	0	38	0	0
02A		0	0	0	25	0	0	0
03A		0	0	0	27	0	0	0
04A		0	0	0	68	0	0	0
05A		0	0	0	180	0	0	0
06A		0	0	0	636	0	0	0
07A		0	0	0	1099	0	0	0
08A		0	0	0	981	0	0	0
09A		0	0	0	613	0	0	0
10A		0	0	0	441	0	0	0
11A		0	0	0	432	0	0	0
12P		0	0	0	433	0	0	0
01P		0	0	0	514	0	0	0
02P		0	0	0	574	0	0	0
03P		0	0	0	717	0	0	0
04P		0	0	0	721	0	0	0
05P		0	0	0	688	0	0	0
06P		0	0	0	480	0	0	0
07P		0	0	0	368	0	0	0
08P		0	0	0	266	0	0	0
09P		0	0	0	170	0	0	0
10P		0	0	0	181	0	0	0
11P		0	0	0	155	0	0	0
TOT		0	0	0	9769	100	0	0

STATE OF CONNECTICUT  
DEPARTMENT OF TRANSPORTATION  
BUREAU OF POLICY AND PLANNING  
PLANNING INVENTORY AND DATA

TRAFFIC RECORDER DATA

TOWN OF CROMWELL	ROUTE 9							DIRECTION S
SB ON RAMP FROM I-91 NB	SUN	MON	TUE	WED	THU	FRI	SAT	
DAY	0	0	0	09/05/2012	09/06/2012	0	0	
DATE	0	0	0	09/05/2012	09/06/2012	0	0	
TYPE								
HOUR								
	2012 ADT = 3800		ACF = NA					
	*****							
12A	0	0	0	0	37	0	0	
01A	0	0	0	0	19	0	0	
02A	0	0	0	0	17	0	0	
03A	0	0	0	0	21	0	0	
04A	0	0	0	29	0	0	0	
05A	0	0	0	62	0	0	0	
06A	0	0	0	171	0	0	0	
07A	0	0	0	326	0	0	0	
08A	0	0	0	281	0	0	0	
09A	0	0	0	253	0	0	0	
10A	0	0	0	207	0	0	0	
11A	0	0	0	231	0	0	0	
12P	0	0	0	255	0	0	0	
01P	0	0	0	250	0	0	0	
02P	0	0	0	323	0	0	0	
03P	0	0	0	355	0	0	0	
04P	0	0	0	330	0	0	0	
05P	0	0	0	269	0	0	0	
06P	0	0	0	225	0	0	0	
07P	0	0	0	161	0	0	0	
08P	0	0	0	139	0	0	0	
09P	0	0	0	117	0	0	0	
10P	0	0	0	62	0	0	0	
11P	0	0	0	29	0	0	0	
TOT	0	0	0	4075	94	0	0	

STATE OF CONNECTICUT  
DEPARTMENT OF TRANSPORTATION  
BUREAU OF POLICY AND PLANNING  
PLANNING INVENTORY AND DATA

TRAFFIC RECORDER DATA

TOWN OF CROMWELL	ROUTE 9							DIRECTION N
NB OFF RAMP TO I-91 SB (EXIT 20S)	SUN	MON	TUE	WED	THU	FRI	SAT	
DAY	0	0	0	09/05/2012	09/06/2012	0	0	
DATE								
TYPE								
HOUR								
	2012 ADT = 3700		ACF = NA					
	*****							
12A	0	0	0	0	29	0	0	
01A	0	0	0	0	21	0	0	
02A	0	0	0	28	0	0	0	
03A	0	0	0	11	0	0	0	
04A	0	0	0	21	0	0	0	
05A	0	0	0	82	0	0	0	
06A	0	0	0	251	0	0	0	
07A	0	0	0	378	0	0	0	
08A	0	0	0	370	0	0	0	
09A	0	0	0	264	0	0	0	
10A	0	0	0	178	0	0	0	
11A	0	0	0	205	0	0	0	
12P	0	0	0	198	0	0	0	
01P	0	0	0	212	0	0	0	
02P	0	0	0	267	0	0	0	
03P	0	0	0	353	0	0	0	
04P	0	0	0	340	0	0	0	
05P	0	0	0	270	0	0	0	
06P	0	0	0	201	0	0	0	
07P	0	0	0	128	0	0	0	
08P	0	0	0	99	0	0	0	
09P	0	0	0	83	0	0	0	
10P	0	0	0	63	0	0	0	
11P	0	0	0	47	0	0	0	
TOT	0	0	0	4049	50	0	0	

STATE OF CONNECTICUT  
DEPARTMENT OF TRANSPORTATION  
BUREAU OF POLICY AND PLANNING  
PLANNING INVENTORY AND DATA

TRAFFIC RECORDER DATA

TOWN OF CROMWELL	ROUTE 9							DIRECTION N
NB OFF RAMP TO I-91 NB (EXIT 20N)	SUN	MON	TUE	WED	THU	FRI	SAT	
DAY	0	0	0	09/05/2012	09/06/2012	0	0	
DATE								
TYPE								
HOUR								
	2012 ADT = 15200		ACF = NA					
	*****							
12A	0	0	0	0	144	0	0	
01A	0	0	0	0	59	0	0	
02A	0	0	0	36	0	0	0	
03A	0	0	0	43	0	0	0	
04A	0	0	0	133	0	0	0	
05A	0	0	0	353	0	0	0	
06A	0	0	0	1146	0	0	0	
07A	0	0	0	1881	0	0	0	
08A	0	0	0	1628	0	0	0	
09A	0	0	0	993	0	0	0	
10A	0	0	0	804	0	0	0	
11A	0	0	0	799	0	0	0	
12P	0	0	0	847	0	0	0	
01P	0	0	0	763	0	0	0	
02P	0	0	0	938	0	0	0	
03P	0	0	0	1231	0	0	0	
04P	0	0	0	1240	0	0	0	
05P	0	0	0	1182	0	0	0	
06P	0	0	0	684	0	0	0	
07P	0	0	0	518	0	0	0	
08P	0	0	0	436	0	0	0	
09P	0	0	0	290	0	0	0	
10P	0	0	0	265	0	0	0	
11P	0	0	0	266	0	0	0	
TOT	0	0	0	16476	203	0	0	

STATE OF CONNECTICUT  
DEPARTMENT OF TRANSPORTATION  
BUREAU OF POLICY AND PLANNING  
PLANNING INVENTORY AND DATA

TRAFFIC RECORDER DATA

TOWN OF CROMWELL	ROUTE 9							DIRECTION S
SB ON RAMP FROM I-91 SB	SUN	MON	TUE	WED	THU	FRI	SAT	
DAY	0	09/10/2012	09/11/2012	09/12/2012	0	0	0	
DATE								
TYPE								
HOUR								
	2012 ADT = 15000		ACF = NA					
	*****							
12A	0	0	114	131	0	0	0	
01A	0	0	49	58	0	0	0	
02A	0	0	36	37	0	0	0	
03A	0	0	33	32	0	0	0	
04A	0	0	90	82	0	0	0	
05A	0	0	221	230	0	0	0	
06A	0	756	751	0	0	0	0	
07A	0	1128	1111	0	0	0	0	
08A	0	1026	1029	0	0	0	0	
09A	0	806	816	0	0	0	0	
10A	0	666	656	0	0	0	0	
11A	0	768	769	0	0	0	0	
12P	0	917	907	0	0	0	0	
01P	0	852	888	0	0	0	0	
02P	0	1059	1082	0	0	0	0	
03P	0	1333	1325	0	0	0	0	
04P	0	1555	1546	0	0	0	0	
05P	0	1541	1568	0	0	0	0	
06P	0	1166	1167	0	0	0	0	
07P	0	761	766	0	0	0	0	
08P	0	532	552	0	0	0	0	
09P	0	492	470	0	0	0	0	
10P	0	315	310	0	0	0	0	
11P	0	237	227	0	0	0	0	
TOT	0	15910	16483	570	0	0	0	



STATE OF CONNECTICUT  
 DEPARTMENT OF TRANSPORTATION  
 BUREAU OF POLICY AND PLANNING  
 PLANNING INVENTORY AND DATA

TRAFFIC RECORDER DATA

TOWN OF CROMWELL

ROUTE 9

DIRECTION S

SB OFF RAMP TO I-91 NB (EXIT 20N)

DAY	SUN	MON	TUE	WED	THU	FRI	SAT
DATE	0	0	0	09/05/2012	09/06/2012	0	0
TYPE							
HOUR							

2012 ADT = 7700

ACF = NA

\*\*\*\*\*

12A	0	0	0	0	47	0	0
01A	0	0	0	0	17	0	0
02A	0	0	0	0	17	0	0
03A	0	0	0	0	27	0	0
04A	0	0	0	47	0	0	0
05A	0	0	0	137	0	0	0
06A	0	0	0	507	0	0	0
07A	0	0	0	1027	0	0	0
08A	0	0	0	842	0	0	0
09A	0	0	0	434	0	0	0
10A	0	0	0	401	0	0	0
11A	0	0	0	345	0	0	0
12P	0	0	0	346	0	0	0
01P	0	0	0	323	0	0	0
02P	0	0	0	422	0	0	0
03P	0	0	0	609	0	0	0
04P	0	0	0	808	0	0	0
05P	0	0	0	867	0	0	0
06P	0	0	0	455	0	0	0
07P	0	0	0	294	0	0	0
08P	0	0	0	216	0	0	0
09P	0	0	0	147	0	0	0
10P	0	0	0	72	0	0	0
11P	0	0	0	68	0	0	0
TOT	0	0	0	8367	108	0	0

STATE OF CONNECTICUT  
 DEPARTMENT OF TRANSPORTATION  
 BUREAU OF POLICY AND PLANNING  
 PLANNING INVENTORY AND DATA

TRAFFIC RECORDER DATA

TOWN OF CROMWELL

ROUTE 9

DIRECTION S

SB OFF RAMP TO I-91 SB (EXIT 20S)

DAY	SUN	MON	TUE	WED	THU	FRI	SAT
DATE	0	0	0	09/05/2012	09/06/2012	0	0
TYPE							
HOUR							

2012 ADT = 6300                      ACF = NA

\*\*\*\*\*

12A	0	0	0	0	38	0	0
01A	0	0	0	0	30	0	0
02A	0	0	0	0	27	0	0
03A	0	0	0	0	26	0	0
04A	0	0	0	52	4	0	0
05A	0	0	0	135	0	0	0
06A	0	0	0	320	0	0	0
07A	0	0	0	598	0	0	0
08A	0	0	0	591	0	0	0
09A	0	0	0	368	0	0	0
10A	0	0	0	283	0	0	0
11A	0	0	0	318	0	0	0
12P	0	0	0	291	0	0	0
01P	0	0	0	329	0	0	0
02P	0	0	0	380	0	0	0
03P	0	0	0	462	0	0	0
04P	0	0	0	613	0	0	0
05P	0	0	0	692	0	0	0
06P	0	0	0	420	0	0	0
07P	0	0	0	357	0	0	0
08P	0	0	0	235	0	0	0
09P	0	0	0	200	0	0	0
10P	0	0	0	116	0	0	0
11P	0	0	0	72	0	0	0
TOT	0	0	0	6832	125	0	0

STATE OF CONNECTICUT  
DEPARTMENT OF TRANSPORTATION  
BUREAU OF POLICY AND PLANNING  
PLANNING INVENTORY AND DATA

TRAFFIC RECORDER DATA

TOWN OF CROMWELL

ROUTE 9

DIRECTION N

NB ON RAMP FROM I-91 SB

DAY	SUN	MON	TUE	WED	THU	FRI	SAT
DATE	0	0	0	09/05/2012	09/06/2012	0	0
TYPE							
HOUR							

2012 ADT = 8300                      ACF = NA

\*\*\*\*\*

12A	0	0	0	0	59	0	0
01A	0	0	0	0	35	0	0
02A	0	0	0	0	16	0	0
03A	0	0	0	26	0	0	0
04A	0	0	0	42	0	0	0
05A	0	0	0	117	0	0	0
06A	0	0	0	349	0	0	0
07A	0	0	0	746	0	0	0
08A	0	0	0	719	0	0	0
09A	0	0	0	430	0	0	0
10A	0	0	0	353	0	0	0
11A	0	0	0	408	0	0	0
12P	0	0	0	445	0	0	0
01P	0	0	0	450	0	0	0
02P	0	0	0	517	0	0	0
03P	0	0	0	734	0	0	0
04P	0	0	0	1079	0	0	0
05P	0	0	0	1080	0	0	0
06P	0	0	0	578	0	0	0
07P	0	0	0	334	0	0	0
08P	0	0	0	229	0	0	0
09P	0	0	0	189	0	0	0
10P	0	0	0	127	0	0	0
11P	0	0	0	94	0	0	0
TOT	0	0	0	9046	110	0	0

STATE OF CONNECTICUT  
DEPARTMENT OF TRANSPORTATION  
BUREAU OF POLICY AND PLANNING  
PLANNING INVENTORY AND DATA

TRAFFIC RECORDER DATA

TOWN OF CROMWELL		ROUTE 9						DIRECTION N
NB ON RAMP FROM I-91 NB		SUN	MON	TUE	WED	THU	FRI	SAT
DAY	DATE	0	0	0	09/05/2012	09/06/2012	0	0
TYPE	HOUR	2012 ADT = 7000		ACF = NA				
		*****						
12A		0	0	0	0	42	0	0
01A		0	0	0	0	34	0	0
02A		0	0	0	0	32	0	0
03A		0	0	0	17	0	0	0
04A		0	0	0	28	0	0	0
05A		0	0	0	97	0	0	0
06A		0	0	0	355	0	0	0
07A		0	0	0	700	0	0	0
08A		0	0	0	668	0	0	0
09A		0	0	0	486	0	0	0
10A		0	0	0	386	0	0	0
11A		0	0	0	334	0	0	0
12P		0	0	0	370	0	0	0
01P		0	0	0	494	0	0	0
02P		0	0	0	408	0	0	0
03P		0	0	0	551	0	0	0
04P		0	0	0	687	0	0	0
05P		0	0	0	662	0	0	0
06P		0	0	0	453	0	0	0
07P		0	0	0	291	0	0	0
08P		0	0	0	226	0	0	0
09P		0	0	0	164	0	0	0
10P		0	0	0	149	0	0	0
11P		0	0	0	91	0	0	0
TOT		0	0	0	7617	108	0	0

STATE OF CONNECTICUT  
 DEPARTMENT OF TRANSPORTATION  
 BUREAU OF POLICY AND PLANNING  
 PLANNING INVENTORY AND DATA

TRAFFIC RECORDER DATA

TOWN OF CROMWELL	ROUTE 9							DIRECTION N
AT ROUTE 372 UNDERPASS	SUN	MON	TUE	WED	THU	FRI	SAT	
DAY	0	0	06/23/2009	06/24/2009	06/25/2009	0	0	
DATE								
TYPE								
HOUR								
	2009 ADT = 26100		ACF = NA					
	*****							
12A	0	0	0	263	282	0	0	
01A	0	0	109	108	0	0	0	
02A	0	0	86	77	0	0	0	
03A	0	0	92	92	0	0	0	
04A	0	0	224	223	0	0	0	
05A	0	0	572	559	0	0	0	
06A	0	0	1767	1763	0	0	0	
07A	0	0	2851	2853	0	0	0	
08A	0	0	2562	2572	0	0	0	
09A	0	0	1595	1611	0	0	0	
10A	0	0	1433	1428	0	0	0	
11A	0	0	1390	1372	0	0	0	
12P	0	0	1381	1379	0	0	0	
01P	0	0	1353	1392	0	0	0	
02P	0	0	1510	1562	0	0	0	
03P	0	0	2262	2268	0	0	0	
04P	0	0	2371	2365	0	0	0	
05P	0	0	2202	2190	0	0	0	
06P	0	0	1426	1451	0	0	0	
07P	0	0	976	984	0	0	0	
08P	0	0	854	844	0	0	0	
09P	0	0	726	700	0	0	0	
10P	0	0	562	556	0	0	0	
11P	0	0	432	432	0	0	0	
TOT	0	0	28736	29044	282	0	0	

STATE OF CONNECTICUT  
DEPARTMENT OF TRANSPORTATION  
BUREAU OF POLICY AND PLANNING  
PLANNING INVENTORY AND DATA

TRAFFIC RECORDER DATA

TOWN OF CROMWELL	ROUTE 9							DIRECTION S
SB ON RAMP FROM ROUTE 99	SUN	MON	TUE	WED	THU	FRI	SAT	
DAY	0	06/22/2009	06/23/2009	0	0	0	0	
DATE								
TYPE								
HOUR								
	2009 ADT = 3500		ACF = NA					
	*****							
12A	0	0	16	0	0	0	0	
01A	0	0	9	0	0	0	0	
02A	0	8	0	0	0	0	0	
03A	0	6	0	0	0	0	0	
04A	0	13	0	0	0	0	0	
05A	0	41	0	0	0	0	0	
06A	0	166	0	0	0	0	0	
07A	0	256	0	0	0	0	0	
08A	0	278	0	0	0	0	0	
09A	0	221	0	0	0	0	0	
10A	0	184	0	0	0	0	0	
11A	0	175	0	0	0	0	0	
12P	0	236	0	0	0	0	0	
01P	0	189	0	0	0	0	0	
02P	0	290	0	0	0	0	0	
03P	0	317	0	0	0	0	0	
04P	0	375	0	0	0	0	0	
05P	0	385	0	0	0	0	0	
06P	0	204	0	0	0	0	0	
07P	0	175	0	0	0	0	0	
08P	0	123	0	0	0	0	0	
09P	0	85	0	0	0	0	0	
10P	0	53	0	0	0	0	0	
11P	0	35	0	0	0	0	0	
TOT	0	3815	25	0	0	0	0	

STATE OF CONNECTICUT  
DEPARTMENT OF TRANSPORTATION  
BUREAU OF POLICY AND PLANNING  
PLANNING INVENTORY AND DATA

TRAFFIC RECORDER DATA

TOWN OF CROMWELL	ROUTE 9							DIRECTION N
NB OFF RAMP TO ROUTE 99 (EXIT 18)	SUN	MON	TUE	WED	THU	FRI	SAT	
DAY	0	06/22/2009	06/23/2009	0	0	0	0	
DATE								
TYPE								
HOUR								
	2009 ADT = 3200		ACF = NA					
	*****							
12A	0	0	24	0	0	0	0	
01A	0	0	8	0	0	0	0	
02A	0	0	10	0	0	0	0	
03A	0	7	0	0	0	0	0	
04A	0	19	0	0	0	0	0	
05A	0	50	0	0	0	0	0	
06A	0	180	0	0	0	0	0	
07A	0	274	0	0	0	0	0	
08A	0	265	0	0	0	0	0	
09A	0	176	0	0	0	0	0	
10A	0	200	0	0	0	0	0	
11A	0	205	0	0	0	0	0	
12P	0	217	0	0	0	0	0	
01P	0	211	0	0	0	0	0	
02P	0	246	0	0	0	0	0	
03P	0	256	0	0	0	0	0	
04P	0	333	0	0	0	0	0	
05P	0	261	0	0	0	0	0	
06P	0	175	0	0	0	0	0	
07P	0	153	0	0	0	0	0	
08P	0	120	0	0	0	0	0	
09P	0	89	0	0	0	0	0	
10P	0	56	0	0	0	0	0	
11P	0	46	0	0	0	0	0	
TOT	0	3539	42	0	0	0	0	

STATE OF CONNECTICUT  
DEPARTMENT OF TRANSPORTATION  
BUREAU OF POLICY AND PLANNING  
PLANNING INVENTORY AND DATA

TRAFFIC RECORDER DATA

TOWN OF CROMWELL	ROUTE 9							DIRECTION S
SB ON RAMP FROM ROUTE 372 (WEST STREET)	SUN	MON	TUE	WED	THU	FRI	SAT	
DAY	0	06/22/2009	06/23/2009	0	0	0	0	
DATE								
TYPE								
HOUR								
	2009 ADT = 5200		ACF = NA					
	*****							
12A	0	0	23	0	0	0	0	
01A	0	0	17	0	0	0	0	
02A	0	19	0	0	0	0	0	
03A	0	14	0	0	0	0	0	
04A	0	28	0	0	0	0	0	
05A	0	70	0	0	0	0	0	
06A	0	227	0	0	0	0	0	
07A	0	352	0	0	0	0	0	
08A	0	309	0	0	0	0	0	
09A	0	257	0	0	0	0	0	
10A	0	283	0	0	0	0	0	
11A	0	327	0	0	0	0	0	
12P	0	367	0	0	0	0	0	
01P	0	430	0	0	0	0	0	
02P	0	451	0	0	0	0	0	
03P	0	479	0	0	0	0	0	
04P	0	442	0	0	0	0	0	
05P	0	395	0	0	0	0	0	
06P	0	384	0	0	0	0	0	
07P	0	296	0	0	0	0	0	
08P	0	222	0	0	0	0	0	
09P	0	153	0	0	0	0	0	
10P	0	125	0	0	0	0	0	
11P	0	72	0	0	0	0	0	
TOT	0	5702	40	0	0	0	0	



STATE OF CONNECTICUT  
DEPARTMENT OF TRANSPORTATION  
BUREAU OF POLICY AND PLANNING  
PLANNING INVENTORY AND DATA

TRAFFIC RECORDER DATA

TOWN OF CROMWELL

ROUTE 9

DIRECTION S

SB OFF RAMP TO ROUTE 372 (EXIT 19)

DAY	SUN	MON	TUE	WED	THU	FRI	SAT
DATE	0	06/22/2009	06/23/2009	0	0	0	0
TYPE							
HOUR							

2009 ADT = 8700                      ACF = NA

\*\*\*\*\*

12A	0	0	78	0	0	0	0
01A	0	0	34	0	0	0	0
02A	0	19	0	0	0	0	0
03A	0	28	0	0	0	0	0
04A	0	38	0	0	0	0	0
05A	0	133	0	0	0	0	0
06A	0	416	0	0	0	0	0
07A	0	607	0	0	0	0	0
08A	0	517	0	0	0	0	0
09A	0	436	0	0	0	0	0
10A	0	425	0	0	0	0	0
11A	0	485	0	0	0	0	0
12P	0	520	0	0	0	0	0
01P	0	523	0	0	0	0	0
02P	0	634	0	0	0	0	0
03P	0	787	0	0	0	0	0
04P	0	894	0	0	0	0	0
05P	0	890	0	0	0	0	0
06P	0	674	0	0	0	0	0
07P	0	490	0	0	0	0	0
08P	0	358	0	0	0	0	0
09P	0	309	0	0	0	0	0
10P	0	224	0	0	0	0	0
11P	0	137	0	0	0	0	0
TOT	0	9544	112	0	0	0	0

STATE OF CONNECTICUT  
DEPARTMENT OF TRANSPORTATION  
BUREAU OF POLICY AND PLANNING  
PLANNING INVENTORY AND DATA

TRAFFIC RECORDER DATA

TOWN OF CROMWELL

ROUTE 9

DIRECTION N

NB OFF RAMP TO ROUTE 372 (EXIT 19)

DAY	SUN	MON	TUE	WED	THU	FRI	SAT
DATE	0	06/22/2009	06/23/2009	0	0	0	0
TYPE							
HOUR							

2009 ADT = 4500                      ACF = NA

\*\*\*\*\*

12A	0	0	37	0	0	0	0
01A	0	0	14	0	0	0	0
02A	0	0	15	0	0	0	0
03A	0	12	0	0	0	0	0
04A	0	25	0	0	0	0	0
05A	0	66	0	0	0	0	0
06A	0	169	0	0	0	0	0
07A	0	273	0	0	0	0	0
08A	0	280	0	0	0	0	0
09A	0	291	0	0	0	0	0
10A	0	261	0	0	0	0	0
11A	0	298	0	0	0	0	0
12P	0	315	0	0	0	0	0
01P	0	347	0	0	0	0	0
02P	0	322	0	0	0	0	0
03P	0	357	0	0	0	0	0
04P	0	412	0	0	0	0	0
05P	0	401	0	0	0	0	0
06P	0	314	0	0	0	0	0
07P	0	211	0	0	0	0	0
08P	0	197	0	0	0	0	0
09P	0	161	0	0	0	0	0
10P	0	83	0	0	0	0	0
11P	0	91	0	0	0	0	0
TOT	0	4886	66	0	0	0	0

STATE OF CONNECTICUT  
DEPARTMENT OF TRANSPORTATION  
BUREAU OF POLICY AND PLANNING  
PLANNING INVENTORY AND DATA

TRAFFIC RECORDER DATA

TOWN OF CROMWELL	ROUTE 9							DIRECTION N
NB ON RAMP FROM ROUTE 372 (WEST STREET)	SUN	MON	TUE	WED	THU	FRI	SAT	
DAY	0	06/22/2009	06/23/2009	0	0	0	0	
DATE	2009 ADT = 8500		ACF = NA					
TYPE	*****							
HOUR								
12A	0	0	40	0	0	0	0	
01A	0	0	28	0	0	0	0	
02A	0	0	26	0	0	0	0	
03A	0	30	0	0	0	0	0	
04A	0	52	0	0	0	0	0	
05A	0	205	0	0	0	0	0	
06A	0	590	0	0	0	0	0	
07A	0	1029	0	0	0	0	0	
08A	0	883	0	0	0	0	0	
09A	0	553	0	0	0	0	0	
10A	0	438	0	0	0	0	0	
11A	0	437	0	0	0	0	0	
12P	0	517	0	0	0	0	0	
01P	0	524	0	0	0	0	0	
02P	0	574	0	0	0	0	0	
03P	0	656	0	0	0	0	0	
04P	0	661	0	0	0	0	0	
05P	0	600	0	0	0	0	0	
06P	0	504	0	0	0	0	0	
07P	0	367	0	0	0	0	0	
08P	0	291	0	0	0	0	0	
09P	0	206	0	0	0	0	0	
10P	0	161	0	0	0	0	0	
11P	0	110	0	0	0	0	0	
TOT	0	9388	94	0	0	0	0	

STATE OF CONNECTICUT  
 DEPARTMENT OF TRANSPORTATION  
 BUREAU OF POLICY AND PLANNING  
 PLANNING INVENTORY AND DATA

TRAFFIC RECORDER DATA

TOWN OF CROMWELL

ROUTE 9

DIRECTION S

SB ON RAMP FROM I-91 NB

DAY	SUN	MON	TUE	WED	THU	FRI	SAT
DATE	0	06/22/2009	06/23/2009	0	0	0	0
TYPE							
HOUR							

2009 ADT = 3400                      ACF = NA

\*\*\*\*\*

12A	0	0	34	0	0	0	0
01A	0	19	0	0	0	0	0
02A	0	9	0	0	0	0	0
03A	0	13	0	0	0	0	0
04A	0	23	0	0	0	0	0
05A	0	73	0	0	0	0	0
06A	0	195	0	0	0	0	0
07A	0	269	0	0	0	0	0
08A	0	268	0	0	0	0	0
09A	0	239	0	0	0	0	0
10A	0	187	0	0	0	0	0
11A	0	250	0	0	0	0	0
12P	0	192	0	0	0	0	0
01P	0	183	0	0	0	0	0
02P	0	277	0	0	0	0	0
03P	0	291	0	0	0	0	0
04P	0	293	0	0	0	0	0
05P	0	285	0	0	0	0	0
06P	0	209	0	0	0	0	0
07P	0	147	0	0	0	0	0
08P	0	133	0	0	0	0	0
09P	0	95	0	0	0	0	0
10P	0	58	0	0	0	0	0
11P	0	44	0	0	0	0	0
TOT	0	3752	34	0	0	0	0

STATE OF CONNECTICUT  
DEPARTMENT OF TRANSPORTATION  
BUREAU OF POLICY AND PLANNING  
PLANNING INVENTORY AND DATA

TRAFFIC RECORDER DATA

TOWN OF CROMWELL

ROUTE 9

DIRECTION N

NB OFF RAMP TO I-91 SB (EXIT 20S)

DAY	SUN	MON	TUE	WED	THU	FRI	SAT
DATE	0	06/22/2009	06/23/2009	0	0	0	0
TYPE							
HOUR							

2009 ADT = 4100      ACF = NA

\*\*\*\*\*

12A	0	0	25	0	0	0	0
01A	0	0	20	0	0	0	0
02A	0	0	11	0	0	0	0
03A	0	0	22	0	0	0	0
04A	0	29	0	0	0	0	0
05A	0	107	0	0	0	0	0
06A	0	250	0	0	0	0	0
07A	0	411	0	0	0	0	0
08A	0	410	0	0	0	0	0
09A	0	296	0	0	0	0	0
10A	0	264	0	0	0	0	0
11A	0	264	0	0	0	0	0
12P	0	214	0	0	0	0	0
01P	0	245	0	0	0	0	0
02P	0	249	0	0	0	0	0
03P	0	415	0	0	0	0	0
04P	0	351	0	0	0	0	0
05P	0	291	0	0	0	0	0
06P	0	213	0	0	0	0	0
07P	0	132	0	0	0	0	0
08P	0	99	0	0	0	0	0
09P	0	86	0	0	0	0	0
10P	0	81	0	0	0	0	0
11P	0	64	0	0	0	0	0
TOT	0	4471	78	0	0	0	0

STATE OF CONNECTICUT  
DEPARTMENT OF TRANSPORTATION  
BUREAU OF POLICY AND PLANNING  
PLANNING INVENTORY AND DATA

TRAFFIC RECORDER DATA

TOWN OF CROMWELL	ROUTE 9							DIRECTION N
NB OFF RAMP TO I-91 NB (EXIT 20N)	SUN	MON	TUE	WED	THU	FRI	SAT	
DAY	0	06/22/2009	06/23/2009	06/24/2009	06/25/2009	0	0	
DATE								
TYPE								
HOUR								
	2009 ADT = 15200		ACF = NA					
	*****							
12A	0	0	140	135	147	0	0	
01A	0	36	50	55	47	0	0	
02A	0	30	35	49	0	0	0	
03A	0	45	50	48	0	0	0	
04A	0	145	112	111	0	0	0	
05A	0	387	365	387	0	0	0	
06A	0	1119	1104	1088	0	0	0	
07A	0	1823	1881	1857	0	0	0	
08A	0	1657	1636	1606	0	0	0	
09A	0	980	1009	1012	0	0	0	
10A	0	808	856	840	0	0	0	
11A	0	822	807	833	0	0	0	
12P	0	776	858	909	0	0	0	
01P	0	771	866	895	0	0	0	
02P	0	921	976	956	0	0	0	
03P	0	1165	1253	1272	0	0	0	
04P	0	1132	1161	1274	0	0	0	
05P	0	1080	1219	1243	0	0	0	
06P	0	699	894	761	0	0	0	
07P	0	481	562	572	0	0	0	
08P	0	376	492	518	0	0	0	
09P	0	291	366	402	0	0	0	
10P	0	231	299	322	0	0	0	
11P	0	207	274	276	0	0	0	
TOT	0	15982	17265	17421	194	0	0	

STATE OF CONNECTICUT  
DEPARTMENT OF TRANSPORTATION  
BUREAU OF POLICY AND PLANNING  
PLANNING INVENTORY AND DATA

TRAFFIC RECORDER DATA

TOWN OF CROMWELL	ROUTE 9							DIRECTION S
SB ON RAMP FROM I-91 SB	SUN	MON	TUE	WED	THU	FRI	SAT	
DAY	0	06/22/2009	06/23/2009	06/24/2009	06/25/2009	0	0	
DATE								
TYPE								
HOUR								
	2009 ADT = 15000		ACF = NA					
	*****							
12A	0	0	109	122	168	0	0	
01A	0	72	79	72	88	0	0	
02A	0	49	47	48	0	0	0	
03A	0	51	49	51	0	0	0	
04A	0	72	73	83	0	0	0	
05A	0	298	295	293	0	0	0	
06A	0	776	779	776	0	0	0	
07A	0	995	990	991	0	0	0	
08A	0	989	992	1007	0	0	0	
09A	0	897	898	878	0	0	0	
10A	0	796	799	801	0	0	0	
11A	0	835	825	826	0	0	0	
12P	0	843	845	851	0	0	0	
01P	0	904	892	886	0	0	0	
02P	0	1044	1041	1023	0	0	0	
03P	0	1305	1315	1296	0	0	0	
04P	0	1534	1514	1525	0	0	0	
05P	0	1535	1525	1520	0	0	0	
06P	0	1062	1042	1043	0	0	0	
07P	0	732	731	728	0	0	0	
08P	0	576	570	568	0	0	0	
09P	0	571	509	550	0	0	0	
10P	0	383	384	387	0	0	0	
11P	0	275	270	273	0	0	0	
TOT	0	16594	16573	16598	256	0	0	

STATE OF CONNECTICUT  
DEPARTMENT OF TRANSPORTATION  
BUREAU OF POLICY AND PLANNING  
PLANNING INVENTORY AND DATA

TRAFFIC RECORDER DATA

TOWN OF CROMWELL	ROUTE 9							DIRECTION S
SB OFF RAMP TO I-91 NB (EXIT 20N)	SUN	MON	TUE	WED	THU	FRI	SAT	
DAY	0	06/22/2009	06/23/2009	0	0	0	0	
DATE								
TYPE								
HOUR								
	2009 ADT = 7600		ACF = NA					
	*****							
12A	0	0	35	0	0	0	0	
01A	0	0	29	0	0	0	0	
02A	0	0	18	0	0	0	0	
03A	0	0	29	0	0	0	0	
04A	0	55	0	0	0	0	0	
05A	0	147	0	0	0	0	0	
06A	0	468	0	0	0	0	0	
07A	0	1047	0	0	0	0	0	
08A	0	944	0	0	0	0	0	
09A	0	452	0	0	0	0	0	
10A	0	354	0	0	0	0	0	
11A	0	354	0	0	0	0	0	
12P	0	377	0	0	0	0	0	
01P	0	388	0	0	0	0	0	
02P	0	453	0	0	0	0	0	
03P	0	574	0	0	0	0	0	
04P	0	738	0	0	0	0	0	
05P	0	826	0	0	0	0	0	
06P	0	408	0	0	0	0	0	
07P	0	236	0	0	0	0	0	
08P	0	199	0	0	0	0	0	
09P	0	151	0	0	0	0	0	
10P	0	95	0	0	0	0	0	
11P	0	65	0	0	0	0	0	
TOT	0	8331	111	0	0	0	0	



STATE OF CONNECTICUT  
 DEPARTMENT OF TRANSPORTATION  
 BUREAU OF POLICY AND PLANNING  
 PLANNING INVENTORY AND DATA

TRAFFIC RECORDER DATA

TOWN OF CROMWELL	ROUTE 9							DIRECTION S
SB OFF RAMP TO I-91 SB (EXIT 20S)	SUN	MON	TUE	WED	THU	FRI	SAT	
DAY	0	06/22/2009	06/23/2009	0	0	0	0	
DATE								
TYPE								
HOUR								
	2009 ADT = 6300		ACF = NA					
	*****							
12A	0	0	41	0	0	0	0	
01A	0	0	13	0	0	0	0	
02A	0	0	13	0	0	0	0	
03A	0	0	26	0	0	0	0	
04A	0	44	0	0	0	0	0	
05A	0	153	0	0	0	0	0	
06A	0	389	0	0	0	0	0	
07A	0	616	0	0	0	0	0	
08A	0	607	0	0	0	0	0	
09A	0	391	0	0	0	0	0	
10A	0	331	0	0	0	0	0	
11A	0	376	0	0	0	0	0	
12P	0	347	0	0	0	0	0	
01P	0	349	0	0	0	0	0	
02P	0	390	0	0	0	0	0	
03P	0	474	0	0	0	0	0	
04P	0	568	0	0	0	0	0	
05P	0	628	0	0	0	0	0	
06P	0	363	0	0	0	0	0	
07P	0	266	0	0	0	0	0	
08P	0	221	0	0	0	0	0	
09P	0	185	0	0	0	0	0	
10P	0	125	0	0	0	0	0	
11P	0	58	0	0	0	0	0	
TOT	0	6881	93	0	0	0	0	

STATE OF CONNECTICUT  
DEPARTMENT OF TRANSPORTATION  
BUREAU OF POLICY AND PLANNING  
PLANNING INVENTORY AND DATA

TRAFFIC RECORDER DATA

TOWN OF CROMWELL		ROUTE 9						DIRECTION N
NB ON RAMP FROM I-91 SB		SUN	MON	TUE	WED	THU	FRI	SAT
DAY	DATE	0	06/22/2009	06/23/2009	0	0	0	0
TYPE	HOUR	2009 ADT = 8100		ACF = NA				
*****								
12A		0	0	59	0	0	0	0
01A		0	0	35	0	0	0	0
02A		0	0	26	0	0	0	0
03A		0	0	36	0	0	0	0
04A		0	28	0	0	0	0	0
05A		0	99	0	0	0	0	0
06A		0	339	0	0	0	0	0
07A		0	744	0	0	0	0	0
08A		0	617	0	0	0	0	0
09A		0	415	0	0	0	0	0
10A		0	372	0	0	0	0	0
11A		0	400	0	0	0	0	0
12P		0	449	0	0	0	0	0
01P		0	458	0	0	0	0	0
02P		0	519	0	0	0	0	0
03P		0	737	0	0	0	0	0
04P		0	1098	0	0	0	0	0
05P		0	1041	0	0	0	0	0
06P		0	531	0	0	0	0	0
07P		0	314	0	0	0	0	0
08P		0	289	0	0	0	0	0
09P		0	219	0	0	0	0	0
10P		0	134	0	0	0	0	0
11P		0	85	0	0	0	0	0
TOT		0	8888	156	0	0	0	0

STATE OF CONNECTICUT  
DEPARTMENT OF TRANSPORTATION  
BUREAU OF POLICY AND PLANNING  
PLANNING INVENTORY AND DATA

TRAFFIC RECORDER DATA

TOWN OF CROMWELL

ROUTE 9

DIRECTION N

NB ON RAMP FROM I-91 NB

DAY	SUN	MON	TUE	WED	THU	FRI	SAT
DATE	0	06/22/2009	06/23/2009	0	0	0	0
TYPE							
HOUR							

2009 ADT = 6500                      ACF = NA

\*\*\*\*\*

12A	0	0	60	0	0	0	0
01A	0	0	37	0	0	0	0
02A	0	0	23	0	0	0	0
03A	0	0	22	0	0	0	0
04A	0	24	0	0	0	0	0
05A	0	77	0	0	0	0	0
06A	0	307	0	0	0	0	0
07A	0	725	0	0	0	0	0
08A	0	617	0	0	0	0	0
09A	0	412	0	0	0	0	0
10A	0	350	0	0	0	0	0
11A	0	339	0	0	0	0	0
12P	0	393	0	0	0	0	0
01P	0	353	0	0	0	0	0
02P	0	419	0	0	0	0	0
03P	0	539	0	0	0	0	0
04P	0	601	0	0	0	0	0
05P	0	670	0	0	0	0	0
06P	0	457	0	0	0	0	0
07P	0	259	0	0	0	0	0
08P	0	245	0	0	0	0	0
09P	0	138	0	0	0	0	0
10P	0	99	0	0	0	0	0
11P	0	73	0	0	0	0	0
TOT	0	7097	142	0	0	0	0

STATE OF CONNECTICUT  
DEPARTMENT OF TRANSPORTATION  
BUREAU OF POLICY AND PLANNING  
PLANNING INVENTORY AND DATA

TRAFFIC RECORDER DATA

TOWN OF BERLIN	ROUTE 9							DIRECTION N
AT BECKLEY ROAD UNDERPASS	SUN	MON	TUE	WED	THU	FRI	SAT	
DAY	0	09/10/2012	09/11/2012	09/12/2012	0	0	0	
DATE								
TYPE								
HOUR								
	2012 ADT = 29600		ACF = NA					
	*****							
12A	0	0	232	248	0	0	0	
01A	0	0	92	110	0	0	0	
02A	0	58	79	85	0	0	0	
03A	0	56	83	0	0	0	0	
04A	0	143	165	0	0	0	0	
05A	0	480	463	0	0	0	0	
06A	0	1712	1722	0	0	0	0	
07A	0	3032	2913	0	0	0	0	
08A	0	2910	2864	0	0	0	0	
09A	0	1734	1923	0	0	0	0	
10A	0	1481	1558	0	0	0	0	
11A	0	1434	1519	0	0	0	0	
12P	0	1483	1590	0	0	0	0	
01P	0	1587	1577	0	0	0	0	
02P	0	1741	1867	0	0	0	0	
03P	0	2507	2688	0	0	0	0	
04P	0	2937	3124	0	0	0	0	
05P	0	3085	3080	0	0	0	0	
06P	0	1744	1983	0	0	0	0	
07P	0	1142	1228	0	0	0	0	
08P	0	819	908	0	0	0	0	
09P	0	613	677	0	0	0	0	
10P	0	459	414	0	0	0	0	
11P	0	362	376	0	0	0	0	
TOT	0	31519	33125	443	0	0	0	

STATE OF CONNECTICUT  
DEPARTMENT OF TRANSPORTATION  
BUREAU OF POLICY AND PLANNING  
PLANNING INVENTORY AND DATA

TRAFFIC RECORDER DATA

TOWN OF BERLIN	ROUTE 9							DIRECTION S
AT BECKLEY ROAD UNDERPASS	SUN	MON	TUE	WED	THU	FRI	SAT	
DAY	0	09/10/2012	09/11/2012	09/12/2012	0	0	0	
DATE								
TYPE								
HOUR								
	2012 ADT = 29600		ACF = NA					
	*****							
12A	0	0	119	138	0	0	0	
01A	0	0	88	81	0	0	0	
02A	0	61	64	56	0	0	0	
03A	0	91	84	0	0	0	0	
04A	0	234	215	0	0	0	0	
05A	0	642	643	0	0	0	0	
06A	0	1828	1865	0	0	0	0	
07A	0	2894	2888	0	0	0	0	
08A	0	2696	2693	0	0	0	0	
09A	0	1637	1647	0	0	0	0	
10A	0	1402	1396	0	0	0	0	
11A	0	1446	1435	0	0	0	0	
12P	0	1578	1578	0	0	0	0	
01P	0	1568	1556	0	0	0	0	
02P	0	1964	1957	0	0	0	0	
03P	0	2396	2383	0	0	0	0	
04P	0	2875	2870	0	0	0	0	
05P	0	3002	3003	0	0	0	0	
06P	0	1937	1967	0	0	0	0	
07P	0	1386	1389	0	0	0	0	
08P	0	1062	1050	0	0	0	0	
09P	0	826	857	0	0	0	0	
10P	0	545	522	0	0	0	0	
11P	0	265	257	0	0	0	0	
TOT	0	32335	32526	275	0	0	0	

STATE OF CONNECTICUT  
DEPARTMENT OF TRANSPORTATION  
BUREAU OF POLICY AND PLANNING  
PLANNING INVENTORY AND DATA

TRAFFIC RECORDER DATA

TOWN OF BERLIN	ROUTE 9							DIRECTION N
AT CHRISTIAN LANE UNDERPASS	SUN	MON	TUE	WED	THU	FRI	SAT	
DAY	0	0	0	05/23/2012	05/24/2012	05/25/2012	0	
DATE								
TYPE								
HOUR								
	2012 ADT = 31200		ACF = NA					
	*****							
12A	0	0	0	0	295	283	0	
01A	0	0	0	0	118	153	0	
02A	0	0	0	0	95	101	0	
03A	0	0	0	0	74	98	0	
04A	0	0	0	148	141	0	0	
05A	0	0	0	510	501	0	0	
06A	0	0	0	1655	1727	0	0	
07A	0	0	0	3113	3314	0	0	
08A	0	0	0	2851	2713	0	0	
09A	0	0	0	1696	1708	0	0	
10A	0	0	0	1442	1603	0	0	
11A	0	0	0	1440	1611	0	0	
12P	0	0	0	1484	1646	0	0	
01P	0	0	0	1642	1647	0	0	
02P	0	0	0	2003	2009	0	0	
03P	0	0	0	2679	2860	0	0	
04P	0	0	0	3293	3427	0	0	
05P	0	0	0	3306	3258	0	0	
06P	0	0	0	1940	1875	0	0	
07P	0	0	0	1162	1354	0	0	
08P	0	0	0	933	1071	0	0	
09P	0	0	0	785	865	0	0	
10P	0	0	0	532	612	0	0	
11P	0	0	0	470	449	0	0	
TOT	0	0	0	33084	34973	635	0	

STATE OF CONNECTICUT  
DEPARTMENT OF TRANSPORTATION  
BUREAU OF POLICY AND PLANNING  
PLANNING INVENTORY AND DATA

TRAFFIC RECORDER DATA

TOWN OF BERLIN	ROUTE 9							DIRECTION S
AT CHRISTIAN LANE UNDERPASS	SUN	MON	TUE	WED	THU	FRI	SAT	
DAY	0	0	05/22/2012	05/23/2012	05/24/2012	0	0	
DATE								
TYPE								
HOUR								
	2012 ADT = 32300		ACF = NA					
	*****							
12A	0	0	0	148	152	0	0	
01A	0	0	0	84	96	0	0	
02A	0	0	0	68	89	0	0	
03A	0	0	0	100	102	0	0	
04A	0	0	242	249	0	0	0	
05A	0	0	891	914	0	0	0	
06A	0	0	2326	2360	0	0	0	
07A	0	0	3351	3389	0	0	0	
08A	0	0	2692	2632	0	0	0	
09A	0	0	1598	1546	0	0	0	
10A	0	0	1442	1440	0	0	0	
11A	0	0	1522	1509	0	0	0	
12P	0	0	1511	1611	0	0	0	
01P	0	0	1758	1752	0	0	0	
02P	0	0	2176	2189	0	0	0	
03P	0	0	2747	2755	0	0	0	
04P	0	0	3371	3383	0	0	0	
05P	0	0	3348	3350	0	0	0	
06P	0	0	1943	1900	0	0	0	
07P	0	0	1334	1360	0	0	0	
08P	0	0	1125	1109	0	0	0	
09P	0	0	855	793	0	0	0	
10P	0	0	564	558	0	0	0	
11P	0	0	325	327	0	0	0	
TOT	0	0	35121	35526	439	0	0	

STATE OF CONNECTICUT  
DEPARTMENT OF TRANSPORTATION  
BUREAU OF POLICY AND PLANNING  
PLANNING INVENTORY AND DATA

TRAFFIC RECORDER DATA

TOWN OF BERLIN		ROUTE 571						DIRECTION E
EB OFF RAMP TO ROUTE 71		SUN	MON	TUE	WED	THU	FRI	SAT
DAY	DATE	0	0	06/05/2012	06/06/2012	06/07/2012	0	0
TYPE	HOUR	2012 ADT = 1900		ACF = NA				
*****								
12A		0	0	0	5	9	0	0
01A		0	0	0	4	5	0	0
02A		0	0	0	2	4	0	0
03A		0	0	5	4	0	0	0
04A		0	0	9	8	0	0	0
05A		0	0	32	28	0	0	0
06A		0	0	122	142	0	0	0
07A		0	0	196	181	0	0	0
08A		0	0	177	171	0	0	0
09A		0	0	154	113	0	0	0
10A		0	0	123	106	0	0	0
11A		0	0	122	134	0	0	0
12P		0	0	113	124	0	0	0
01P		0	0	132	140	0	0	0
02P		0	0	154	126	0	0	0
03P		0	0	181	149	0	0	0
04P		0	0	150	156	0	0	0
05P		0	0	140	137	0	0	0
06P		0	0	106	101	0	0	0
07P		0	0	71	92	0	0	0
08P		0	0	61	56	0	0	0
09P		0	0	41	55	0	0	0
10P		0	0	22	23	0	0	0
11P		0	0	14	15	0	0	0
TOT		0	0	2125	2072	18	0	0



STATE OF CONNECTICUT  
DEPARTMENT OF TRANSPORTATION  
BUREAU OF POLICY AND PLANNING  
PLANNING INVENTORY AND DATA

TRAFFIC RECORDER DATA

TOWN OF BERLIN		ROUTE 571						DIRECTION E
EB ON RAMP FROM ROUTE 71		SUN	MON	TUE	WED	THU	FRI	SAT
DAY	DATE	0	0	06/05/2012	06/06/2012	06/07/2012	0	0
TYPE	HOUR	2012 ADT = 1700		ACF = NA		*****		
12A		0	0	0	1	4	0	0
01A		0	0	0	8	3	0	0
02A		0	0	0	2	1	0	0
03A		0	0	2	6	0	0	0
04A		0	0	17	10	0	0	0
05A		0	0	24	23	0	0	0
06A		0	0	113	111	0	0	0
07A		0	0	155	151	0	0	0
08A		0	0	118	127	0	0	0
09A		0	0	90	90	0	0	0
10A		0	0	86	72	0	0	0
11A		0	0	98	85	0	0	0
12P		0	0	97	92	0	0	0
01P		0	0	108	107	0	0	0
02P		0	0	146	146	0	0	0
03P		0	0	145	145	0	0	0
04P		0	0	152	155	0	0	0
05P		0	0	170	169	0	0	0
06P		0	0	122	120	0	0	0
07P		0	0	89	88	0	0	0
08P		0	0	67	79	0	0	0
09P		0	0	48	45	0	0	0
10P		0	0	18	21	0	0	0
11P		0	0	14	15	0	0	0
TOT		0	0	1879	1868	8	0	0

STATE OF CONNECTICUT  
DEPARTMENT OF TRANSPORTATION  
BUREAU OF POLICY AND PLANNING  
PLANNING INVENTORY AND DATA

TRAFFIC RECORDER DATA

TOWN OF BERLIN		ROUTE 571						DIRECTION W
WB ON RAMP FROM ROUTE 71		SUN	MON	TUE	WED	THU	FRI	SAT
DAY	DATE	0	0	06/05/2012	06/06/2012	06/07/2012	0	0
TYPE	HOUR	2012 ADT = 2300		ACF = NA				
*****								
12A		0	0	0	11	8	0	0
01A		0	0	0	6	7	0	0
02A		0	0	0	5	7	0	0
03A		0	0	3	5	0	0	0
04A		0	0	4	5	0	0	0
05A		0	0	25	30	0	0	0
06A		0	0	65	74	0	0	0
07A		0	0	129	124	0	0	0
08A		0	0	155	127	0	0	0
09A		0	0	122	119	0	0	0
10A		0	0	137	123	0	0	0
11A		0	0	155	160	0	0	0
12P		0	0	167	148	0	0	0
01P		0	0	155	169	0	0	0
02P		0	0	212	215	0	0	0
03P		0	0	247	204	0	0	0
04P		0	0	220	217	0	0	0
05P		0	0	260	235	0	0	0
06P		0	0	172	158	0	0	0
07P		0	0	122	119	0	0	0
08P		0	0	83	103	0	0	0
09P		0	0	64	70	0	0	0
10P		0	0	42	36	0	0	0
11P		0	0	20	24	0	0	0
TOT		0	0	2559	2487	22	0	0

STATE OF CONNECTICUT  
DEPARTMENT OF TRANSPORTATION  
BUREAU OF POLICY AND PLANNING  
PLANNING INVENTORY AND DATA

TRAFFIC RECORDER DATA

TOWN OF BERLIN

ROUTE 571

DIRECTION W

WB OFF RAMP TO ROUTE 71

DAY	SUN	MON	TUE	WED	THU	FRI	SAT
DATE	0	0	06/05/2012	06/06/2012	06/07/2012	0	0
TYPE							
HOUR							

2012 ADT = 1900                      ACF = NA

\*\*\*\*\*

12A	0	0	0	14	22	0	0
01A	0	0	0	10	5	0	0
02A	0	0	1	8	0	0	0
03A	0	0	8	4	0	0	0
04A	0	0	4	10	0	0	0
05A	0	0	31	27	0	0	0
06A	0	0	84	79	0	0	0
07A	0	0	179	186	0	0	0
08A	0	0	154	147	0	0	0
09A	0	0	109	110	0	0	0
10A	0	0	102	81	0	0	0
11A	0	0	95	114	0	0	0
12P	0	0	135	116	0	0	0
01P	0	0	121	128	0	0	0
02P	0	0	141	155	0	0	0
03P	0	0	169	151	0	0	0
04P	0	0	165	188	0	0	0
05P	0	0	154	139	0	0	0
06P	0	0	114	123	0	0	0
07P	0	0	63	98	0	0	0
08P	0	0	56	69	0	0	0
09P	0	0	47	65	0	0	0
10P	0	0	46	38	0	0	0
11P	0	0	36	28	0	0	0
TOT	0	0	2014	2088	27	0	0

STATE OF CONNECTICUT  
DEPARTMENT OF TRANSPORTATION  
BUREAU OF POLICY AND PLANNING  
PLANNING INVENTORY AND DATA

TRAFFIC RECORDER DATA

TOWN OF BERLIN	ROUTE 9							DIRECTION N
NB OFF RAMP TO ROUTE 372 (EXIT 21)	SUN	MON	TUE	WED	THU	FRI	SAT	
DAY	0	0	0	09/05/2012	09/06/2012	0	0	
DATE								
TYPE								
HOUR								
	2012 ADT = 5200		ACF = NA					
	*****							
12A	0	0	0	0	27	0	0	
01A	0	0	0	0	25	0	0	
02A	0	0	0	0	14	0	0	
03A	0	0	0	14	0	0	0	
04A	0	0	0	31	0	0	0	
05A	0	0	0	76	0	0	0	
06A	0	0	0	375	0	0	0	
07A	0	0	0	473	0	0	0	
08A	0	0	0	418	0	0	0	
09A	0	0	0	327	0	0	0	
10A	0	0	0	281	0	0	0	
11A	0	0	0	296	0	0	0	
12P	0	0	0	297	0	0	0	
01P	0	0	0	400	0	0	0	
02P	0	0	0	316	0	0	0	
03P	0	0	0	441	0	0	0	
04P	0	0	0	523	0	0	0	
05P	0	0	0	451	0	0	0	
06P	0	0	0	330	0	0	0	
07P	0	0	0	238	0	0	0	
08P	0	0	0	166	0	0	0	
09P	0	0	0	93	0	0	0	
10P	0	0	0	69	0	0	0	
11P	0	0	0	39	0	0	0	
TOT	0	0	0	5654	66	0	0	

STATE OF CONNECTICUT  
DEPARTMENT OF TRANSPORTATION  
BUREAU OF POLICY AND PLANNING  
PLANNING INVENTORY AND DATA

TRAFFIC RECORDER DATA

TOWN OF BERLIN

ROUTE 9

DIRECTION S

SB ON RAMP FROM ROUTE 372

DAY	SUN	MON	TUE	WED	THU	FRI	SAT
DATE	0	0	0	09/05/2012	09/06/2012	0	0
TYPE							
HOUR							

2012 ADT = 1300                      ACF = NA

\*\*\*\*\*

12A	0	0	0	0	14	0	0
01A	0	0	0	0	4	0	0
02A	0	0	0	0	1	0	0
03A	0	0	0	0	6	0	0
04A	0	0	0	5	0	0	0
05A	0	0	0	26	0	0	0
06A	0	0	0	66	0	0	0
07A	0	0	0	136	0	0	0
08A	0	0	0	96	0	0	0
09A	0	0	0	76	0	0	0
10A	0	0	0	81	0	0	0
11A	0	0	0	71	0	0	0
12P	0	0	0	69	0	0	0
01P	0	0	0	89	0	0	0
02P	0	0	0	112	0	0	0
03P	0	0	0	127	0	0	0
04P	0	0	0	130	0	0	0
05P	0	0	0	147	0	0	0
06P	0	0	0	67	0	0	0
07P	0	0	0	43	0	0	0
08P	0	0	0	41	0	0	0
09P	0	0	0	24	0	0	0
10P	0	0	0	16	0	0	0
11P	0	0	0	7	0	0	0
TOT	0	0	0	1429	25	0	0

STATE OF CONNECTICUT  
DEPARTMENT OF TRANSPORTATION  
BUREAU OF POLICY AND PLANNING  
PLANNING INVENTORY AND DATA

TRAFFIC RECORDER DATA

TOWN OF BERLIN

ROUTE 9

DIRECTION S

SB ON RAMP FROM ROUTE 15

DAY	SUN	MON	TUE	WED	THU	FRI	SAT
DATE	0	0	0	09/05/2012	09/06/2012	0	0
TYPE							
HOUR							

2012 ADT = 6200

ACF = NA

\*\*\*\*\*

12A	0	0	0	0	26	0	0
01A	0	0	0	0	18	0	0
02A	0	0	0	0	13	0	0
03A	0	0	0	0	22	0	0
04A	0	0	0	40	0	0	0
05A	0	0	0	125	0	0	0
06A	0	0	0	281	0	0	0
07A	0	0	0	502	0	0	0
08A	0	0	0	411	0	0	0
09A	0	0	0	337	0	0	0
10A	0	0	0	372	0	0	0
11A	0	0	0	403	0	0	0
12P	0	0	0	402	0	0	0
01P	0	0	0	433	0	0	0
02P	0	0	0	483	0	0	0
03P	0	0	0	565	0	0	0
04P	0	0	0	581	0	0	0
05P	0	0	0	588	0	0	0
06P	0	0	0	398	0	0	0
07P	0	0	0	289	0	0	0
08P	0	0	0	226	0	0	0
09P	0	0	0	139	0	0	0
10P	0	0	0	99	0	0	0
11P	0	0	0	60	0	0	0
TOT	0	0	0	6734	79	0	0

STATE OF CONNECTICUT  
DEPARTMENT OF TRANSPORTATION  
BUREAU OF POLICY AND PLANNING  
PLANNING INVENTORY AND DATA

TRAFFIC RECORDER DATA

TOWN OF BERLIN	ROUTE 9							DIRECTION S
SB OFF RAMP TO ROUTE 15 (EXIT 21)	SUN	MON	TUE	WED	THU	FRI	SAT	
DAY	0	0	0	09/05/2012	09/06/2012	0	0	
DATE								
TYPE								
HOUR								
	2012 ADT = 2500		ACF = NA					
	*****							
12A	0	0	0	0	6	0	0	
01A	0	0	0	0	7	0	0	
02A	0	0	0	0	8	0	0	
03A	0	0	0	0	5	0	0	
04A	0	0	0	15	0	0	0	
05A	0	0	0	33	0	0	0	
06A	0	0	0	153	0	0	0	
07A	0	0	0	275	0	0	0	
08A	0	0	0	197	0	0	0	
09A	0	0	0	124	0	0	0	
10A	0	0	0	112	0	0	0	
11A	0	0	0	125	0	0	0	
12P	0	0	0	135	0	0	0	
01P	0	0	0	132	0	0	0	
02P	0	0	0	167	0	0	0	
03P	0	0	0	207	0	0	0	
04P	0	0	0	288	0	0	0	
05P	0	0	0	318	0	0	0	
06P	0	0	0	163	0	0	0	
07P	0	0	0	120	0	0	0	
08P	0	0	0	74	0	0	0	
09P	0	0	0	51	0	0	0	
10P	0	0	0	37	0	0	0	
11P	0	0	0	20	0	0	0	
TOT	0	0	0	2746	26	0	0	

STATE OF CONNECTICUT  
DEPARTMENT OF TRANSPORTATION  
BUREAU OF POLICY AND PLANNING  
PLANNING INVENTORY AND DATA

TRAFFIC RECORDER DATA

TOWN OF BERLIN

ROUTE 9

DIRECTION N

NB OFF RAMP TO SR 572(FRONTAGE RD EXIT 22)

DAY	SUN	MON	TUE	WED	THU	FRI	SAT
DATE	0	0	0	09/05/2012	09/06/2012	0	0
TYPE							
HOUR							

2012 ADT = 1800                      ACF = NA

\*\*\*\*\*

12A	0	0	0	0	14	0	0
01A	0	0	0	0	9	0	0
02A	0	0	0	0	5	0	0
03A	0	0	0	3	0	0	0
04A	0	0	0	6	0	0	0
05A	0	0	0	26	0	0	0
06A	0	0	0	110	0	0	0
07A	0	0	0	147	0	0	0
08A	0	0	0	139	0	0	0
09A	0	0	0	124	0	0	0
10A	0	0	0	107	0	0	0
11A	0	0	0	97	0	0	0
12P	0	0	0	109	0	0	0
01P	0	0	0	109	0	0	0
02P	0	0	0	106	0	0	0
03P	0	0	0	184	0	0	0
04P	0	0	0	201	0	0	0
05P	0	0	0	199	0	0	0
06P	0	0	0	111	0	0	0
07P	0	0	0	82	0	0	0
08P	0	0	0	64	0	0	0
09P	0	0	0	30	0	0	0
10P	0	0	0	19	0	0	0
11P	0	0	0	21	0	0	0
TOT	0	0	0	1994	28	0	0



STATE OF CONNECTICUT  
DEPARTMENT OF TRANSPORTATION  
BUREAU OF POLICY AND PLANNING  
PLANNING INVENTORY AND DATA

TRAFFIC RECORDER DATA

TOWN OF BERLIN	ROUTE 9						DIRECTION N
NB ON RAMP FROM SR 572 (FRONTAGE ROAD)	SUN	MON	TUE	WED	THU	FRI	SAT
DAY	0	0	0	09/05/2012	09/06/2012	0	0
DATE	0	0	0	09/05/2012	09/06/2012	0	0
TYPE							
HOUR							
	2012 ADT = 8600		ACF = NA				
	*****						
12A	0	0	0	0	79	0	0
01A	0	0	0	0	42	0	0
02A	0	0	0	0	30	0	0
03A	0	0	0	25	0	0	0
04A	0	0	0	25	0	0	0
05A	0	0	0	138	0	0	0
06A	0	0	0	358	0	0	0
07A	0	0	0	785	0	0	0
08A	0	0	0	795	0	0	0
09A	0	0	0	424	0	0	0
10A	0	0	0	407	0	0	0
11A	0	0	0	391	0	0	0
12P	0	0	0	453	0	0	0
01P	0	0	0	487	0	0	0
02P	0	0	0	554	0	0	0
03P	0	0	0	861	0	0	0
04P	0	0	0	954	0	0	0
05P	0	0	0	933	0	0	0
06P	0	0	0	568	0	0	0
07P	0	0	0	401	0	0	0
08P	0	0	0	286	0	0	0
09P	0	0	0	176	0	0	0
10P	0	0	0	163	0	0	0
11P	0	0	0	106	0	0	0
TOT	0	0	0	9290	151	0	0

STATE OF CONNECTICUT  
DEPARTMENT OF TRANSPORTATION  
BUREAU OF POLICY AND PLANNING  
PLANNING INVENTORY AND DATA

TRAFFIC RECORDER DATA

TOWN OF BERLIN

ROUTE 9

DIRECTION S

SB OFF RAMP TO ROUTE 372 (EXIT 22)

DAY	SUN	MON	TUE	WED	THU	FRI	SAT
DATE	0	0	0	09/05/2012	09/06/2012	0	0
TYPE							
HOUR							

2012 ADT = 7700

ACF = NA

\*\*\*\*\*

12A	0	0	0	0	53	0	0
01A	0	0	0	0	21	0	0
02A	0	0	0	0	23	0	0
03A	0	0	0	20	0	0	0
04A	0	0	0	65	0	0	0
05A	0	0	0	260	0	0	0
06A	0	0	0	685	0	0	0
07A	0	0	0	849	0	0	0
08A	0	0	0	631	0	0	0
09A	0	0	0	399	0	0	0
10A	0	0	0	381	0	0	0
11A	0	0	0	334	0	0	0
12P	0	0	0	408	0	0	0
01P	0	0	0	396	0	0	0
02P	0	0	0	469	0	0	0
03P	0	0	0	638	0	0	0
04P	0	0	0	695	0	0	0
05P	0	0	0	656	0	0	0
06P	0	0	0	477	0	0	0
07P	0	0	0	381	0	0	0
08P	0	0	0	264	0	0	0
09P	0	0	0	167	0	0	0
10P	0	0	0	141	0	0	0
11P	0	0	0	86	0	0	0
TOT	0	0	0	8402	97	0	0

STATE OF CONNECTICUT  
DEPARTMENT OF TRANSPORTATION  
BUREAU OF POLICY AND PLANNING  
PLANNING INVENTORY AND DATA

TRAFFIC RECORDER DATA

TOWN OF BERLIN

ROUTE 9

DIRECTION S

SB OFF RAMP TO ROUTE 372 WB (EXIT 22)

DAY	SUN	MON	TUE	WED	THU	FRI	SAT
DATE	0	0	0	09/05/2012	09/06/2012	0	0
TYPE							
HOUR							

2012 ADT = 1100                      ACF = NA

\*\*\*\*\*

12A	0	0	0	0	1	0	0
01A	0	0	0	0	2	0	0
02A	0	0	0	0	0	0	0
03A	0	0	0	9	0	0	0
04A	0	0	0	8	0	0	0
05A	0	0	0	39	0	0	0
06A	0	0	0	74	0	0	0
07A	0	0	0	98	0	0	0
08A	0	0	0	117	0	0	0
09A	0	0	0	79	0	0	0
10A	0	0	0	81	0	0	0
11A	0	0	0	67	0	0	0
12P	0	0	0	83	0	0	0
01P	0	0	0	90	0	0	0
02P	0	0	0	71	0	0	0
03P	0	0	0	80	0	0	0
04P	0	0	0	106	0	0	0
05P	0	0	0	78	0	0	0
06P	0	0	0	56	0	0	0
07P	0	0	0	32	0	0	0
08P	0	0	0	11	0	0	0
09P	0	0	0	10	0	0	0
10P	0	0	0	12	0	0	0
11P	0	0	0	4	0	0	0
TOT	0	0	0	1205	3	0	0

STATE OF CONNECTICUT  
DEPARTMENT OF TRANSPORTATION  
BUREAU OF POLICY AND PLANNING  
PLANNING INVENTORY AND DATA

TRAFFIC RECORDER DATA

TOWN OF BERLIN

ROUTE 9

DIRECTION S

SB OFF RAMP TO CHRISTIAN LANE (EXIT 23)

DAY	SUN	MON	TUE	WED	THU	FRI	SAT
DATE	0	0	06/05/2012	06/06/2012	06/07/2012	0	0
TYPE							
HOUR							

2012 ADT = 6900

ACF = NA

\*\*\*\*\*

12A	0	0	0	31	36	0	0
01A	0	0	0	16	16	0	0
02A	0	0	14	12	0	0	0
03A	0	0	26	19	0	0	0
04A	0	0	81	77	0	0	0
05A	0	0	198	195	0	0	0
06A	0	0	491	482	0	0	0
07A	0	0	701	683	0	0	0
08A	0	0	481	479	0	0	0
09A	0	0	398	384	0	0	0
10A	0	0	400	400	0	0	0
11A	0	0	427	458	0	0	0
12P	0	0	423	430	0	0	0
01P	0	0	437	430	0	0	0
02P	0	0	445	451	0	0	0
03P	0	0	538	530	0	0	0
04P	0	0	689	694	0	0	0
05P	0	0	592	591	0	0	0
06P	0	0	395	392	0	0	0
07P	0	0	298	293	0	0	0
08P	0	0	222	239	0	0	0
09P	0	0	179	180	0	0	0
10P	0	0	85	93	0	0	0
11P	0	0	52	54	0	0	0
TOT	0	0	7572	7613	52	0	0

STATE OF CONNECTICUT  
DEPARTMENT OF TRANSPORTATION  
BUREAU OF POLICY AND PLANNING  
PLANNING INVENTORY AND DATA

TRAFFIC RECORDER DATA

TOWN OF BERLIN	ROUTE 9						DIRECTION N
NB ON RAMP FROM CHRISTIAN LANE	SUN	MON	TUE	WED	THU	FRI	SAT
DAY	0	0	06/05/2012	06/06/2012	06/07/2012	0	0
DATE							
TYPE							
HOUR							
	2012 ADT = 7600		ACF = NA				
	*****						
12A	0	0	0	31	44	0	0
01A	0	0	0	29	36	0	0
02A	0	0	12	17	0	0	0
03A	0	0	16	8	0	0	0
04A	0	0	63	62	0	0	0
05A	0	0	151	108	0	0	0
06A	0	0	343	335	0	0	0
07A	0	0	638	628	0	0	0
08A	0	0	516	542	0	0	0
09A	0	0	428	466	0	0	0
10A	0	0	445	396	0	0	0
11A	0	0	443	482	0	0	0
12P	0	0	508	505	0	0	0
01P	0	0	523	558	0	0	0
02P	0	0	537	558	0	0	0
03P	0	0	738	745	0	0	0
04P	0	0	912	830	0	0	0
05P	0	0	726	666	0	0	0
06P	0	0	443	500	0	0	0
07P	0	0	311	351	0	0	0
08P	0	0	281	252	0	0	0
09P	0	0	178	183	0	0	0
10P	0	0	113	98	0	0	0
11P	0	0	56	68	0	0	0
TOT	0	0	8381	8418	80	0	0

STATE OF CONNECTICUT  
DEPARTMENT OF TRANSPORTATION  
BUREAU OF POLICY AND PLANNING  
PLANNING INVENTORY AND DATA

TRAFFIC RECORDER DATA

TOWN OF BERLIN	ROUTE 9							DIRECTION S
SB ON RAMP FROM SR 571 EB	SUN	MON	TUE	WED	THU	FRI	SAT	
DAY	0	0	06/05/2012	06/06/2012	06/07/2012	0	0	
DATE								
TYPE								
HOUR								
	2012 ADT = 4600		ACF = NA					
	*****							
12A	0	0	0	24	19	0	0	
01A	0	0	0	12	14	0	0	
02A	0	0	0	6	8	0	0	
03A	0	0	11	19	0	0	0	
04A	0	0	37	31	0	0	0	
05A	0	0	111	116	0	0	0	
06A	0	0	385	372	0	0	0	
07A	0	0	558	545	0	0	0	
08A	0	0	405	437	0	0	0	
09A	0	0	256	266	0	0	0	
10A	0	0	230	236	0	0	0	
11A	0	0	218	250	0	0	0	
12P	0	0	267	264	0	0	0	
01P	0	0	278	279	0	0	0	
02P	0	0	335	337	0	0	0	
03P	0	0	374	405	0	0	0	
04P	0	0	413	373	0	0	0	
05P	0	0	372	341	0	0	0	
06P	0	0	277	254	0	0	0	
07P	0	0	197	194	0	0	0	
08P	0	0	139	173	0	0	0	
09P	0	0	103	109	0	0	0	
10P	0	0	53	57	0	0	0	
11P	0	0	52	49	0	0	0	
TOT	0	0	5071	5149	41	0	0	

STATE OF CONNECTICUT  
DEPARTMENT OF TRANSPORTATION  
BUREAU OF POLICY AND PLANNING  
PLANNING INVENTORY AND DATA

TRAFFIC RECORDER DATA

TOWN OF BERLIN	ROUTE 9						DIRECTION N
NB OFF RAMP TO SR 571 WB (EXIT 24)	SUN	MON	TUE	WED	THU	FRI	SAT
DAY	0	0	06/05/2012	06/06/2012	06/07/2012	0	0
DATE							
TYPE							
HOUR							
	2012 ADT = 5400		ACF = NA				
	*****						
12A	0	0	0	42	50	0	0
01A	0	0	0	25	36	0	0
02A	0	0	7	21	0	0	0
03A	0	0	18	12	0	0	0
04A	0	0	20	23	0	0	0
05A	0	0	84	78	0	0	0
06A	0	0	212	205	0	0	0
07A	0	0	388	393	0	0	0
08A	0	0	370	368	0	0	0
09A	0	0	251	262	0	0	0
10A	0	0	228	236	0	0	0
11A	0	0	282	285	0	0	0
12P	0	0	328	335	0	0	0
01P	0	0	298	346	0	0	0
02P	0	0	379	396	0	0	0
03P	0	0	531	476	0	0	0
04P	0	0	599	609	0	0	0
05P	0	0	596	568	0	0	0
06P	0	0	410	426	0	0	0
07P	0	0	263	266	0	0	0
08P	0	0	220	252	0	0	0
09P	0	0	180	212	0	0	0
10P	0	0	118	113	0	0	0
11P	0	0	97	91	0	0	0
TOT	0	0	5879	6040	86	0	0

STATE OF CONNECTICUT  
DEPARTMENT OF TRANSPORTATION  
BUREAU OF POLICY AND PLANNING  
PLANNING INVENTORY AND DATA

TRAFFIC RECORDER DATA

TOWN OF BERLIN		ROUTE 571						DIRECTION E
WEST OF ROUTE 71 RAMPS		SUN	MON	TUE	WED	THU	FRI	SAT
DAY	DATE	0	0	06/05/2012	06/06/2012	06/07/2012	0	0
TYPE	HOUR	2012 ADT = 4800		ACF = NA		*****		
12A		0	0	0	26	21	0	0
01A		0	0	0	5	12	0	0
02A		0	0	0	6	9	0	0
03A		0	0	12	15	0	0	0
04A		0	0	29	27	0	0	0
05A		0	0	114	113	0	0	0
06A		0	0	382	403	0	0	0
07A		0	0	578	556	0	0	0
08A		0	0	438	449	0	0	0
09A		0	0	320	287	0	0	0
10A		0	0	280	264	0	0	0
11A		0	0	247	288	0	0	0
12P		0	0	273	297	0	0	0
01P		0	0	298	316	0	0	0
02P		0	0	351	319	0	0	0
03P		0	0	407	390	0	0	0
04P		0	0	419	405	0	0	0
05P		0	0	323	324	0	0	0
06P		0	0	280	260	0	0	0
07P		0	0	208	216	0	0	0
08P		0	0	153	165	0	0	0
09P		0	0	100	123	0	0	0
10P		0	0	53	56	0	0	0
11P		0	0	44	46	0	0	0
TOT		0	0	5309	5356	42	0	0



STATE OF CONNECTICUT  
DEPARTMENT OF TRANSPORTATION  
BUREAU OF POLICY AND PLANNING  
PLANNING INVENTORY AND DATA

TRAFFIC RECORDER DATA

TOWN OF BERLIN		ROUTE 571						DIRECTION W
WEST OF ROUTE 71 RAMPS		SUN	MON	TUE	WED	THU	FRI	SAT
DAY	DATE	0	0	06/05/2012	06/06/2012	06/07/2012	0	0
TYPE	HOUR	2012 ADT = 5800		ACF = NA		*****		
12A		0	0	0	38	33	0	0
01A		0	0	0	22	36	0	0
02A		0	0	0	17	19	0	0
03A		0	0	13	10	0	0	0
04A		0	0	17	15	0	0	0
05A		0	0	76	78	0	0	0
06A		0	0	188	185	0	0	0
07A		0	0	353	304	0	0	0
08A		0	0	374	339	0	0	0
09A		0	0	271	261	0	0	0
10A		0	0	269	269	0	0	0
11A		0	0	361	328	0	0	0
12P		0	0	374	353	0	0	0
01P		0	0	337	379	0	0	0
02P		0	0	476	445	0	0	0
03P		0	0	621	502	0	0	0
04P		0	0	657	606	0	0	0
05P		0	0	729	626	0	0	0
06P		0	0	491	454	0	0	0
07P		0	0	343	285	0	0	0
08P		0	0	246	275	0	0	0
09P		0	0	206	209	0	0	0
10P		0	0	112	109	0	0	0
11P		0	0	79	82	0	0	0
TOT		0	0	6593	6191	88	0	0

STATE OF CONNECTICUT  
 DEPARTMENT OF TRANSPORTATION  
 BUREAU OF POLICY AND PLANNING  
 PLANNING INVENTORY AND DATA

TRAFFIC RECORDER DATA

TOWN OF BERLIN	ROUTE 9							DIRECTION N
AT BECKLEY ROAD UNDERPASS	SUN	MON	TUE	WED	THU	FRI	SAT	
DAY	0	06/22/2009	06/23/2009	06/24/2009	06/25/2009	0	0	
DATE								
TYPE								
HOUR								
	2009 ADT = 29900		ACF = NA					
	*****							
12A	0	0	225	261	321	0	0	
01A	0	0	103	143	140	0	0	
02A	0	0	67	91	0	0	0	
03A	0	0	85	78	0	0	0	
04A	0	112	120	146	0	0	0	
05A	0	404	420	418	0	0	0	
06A	0	1563	1555	1483	0	0	0	
07A	0	2986	2966	2848	0	0	0	
08A	0	2636	2718	2757	0	0	0	
09A	0	1659	1707	1681	0	0	0	
10A	0	1419	1466	1592	0	0	0	
11A	0	1449	1546	1529	0	0	0	
12P	0	1700	1670	1736	0	0	0	
01P	0	1617	1679	1707	0	0	0	
02P	0	1773	1848	1893	0	0	0	
03P	0	2460	2642	2653	0	0	0	
04P	0	3022	3225	3334	0	0	0	
05P	0	2910	3145	3384	0	0	0	
06P	0	1813	1984	2180	0	0	0	
07P	0	1120	1337	1303	0	0	0	
08P	0	956	1070	1172	0	0	0	
09P	0	691	857	971	0	0	0	
10P	0	461	690	695	0	0	0	
11P	0	378	455	433	0	0	0	
TOT	0	31129	33580	34488	461	0	0	

STATE OF CONNECTICUT  
DEPARTMENT OF TRANSPORTATION  
BUREAU OF POLICY AND PLANNING  
PLANNING INVENTORY AND DATA

TRAFFIC RECORDER DATA

TOWN OF BERLIN	ROUTE 9							DIRECTION S
AT BECKLEY ROAD UNDERPASS	SUN	MON	TUE	WED	THU	FRI	SAT	
DAY	0	06/22/2009	06/23/2009	06/24/2009	06/25/2009	0	0	
DATE								
TYPE								
HOUR								
	2009 ADT = 29800		ACF = NA					
	*****							
12A	0	0	155	150	177	0	0	
01A	0	0	76	97	97	0	0	
02A	0	0	64	69	0	0	0	
03A	0	0	83	95	0	0	0	
04A	0	190	171	188	0	0	0	
05A	0	602	609	627	0	0	0	
06A	0	1707	1583	1709	0	0	0	
07A	0	2904	2906	2661	0	0	0	
08A	0	2642	2634	2717	0	0	0	
09A	0	1650	1645	1653	0	0	0	
10A	0	1493	1532	1531	0	0	0	
11A	0	1639	1647	1639	0	0	0	
12P	0	1672	1691	1692	0	0	0	
01P	0	1646	1652	1657	0	0	0	
02P	0	1989	1999	1860	0	0	0	
03P	0	2358	2345	2340	0	0	0	
04P	0	2853	2869	2863	0	0	0	
05P	0	3126	3169	3081	0	0	0	
06P	0	1940	1923	1946	0	0	0	
07P	0	1307	1299	1296	0	0	0	
08P	0	1128	1159	1163	0	0	0	
09P	0	846	890	1136	0	0	0	
10P	0	675	670	579	0	0	0	
11P	0	330	321	381	0	0	0	
TOT	0	32697	33092	33130	274	0	0	

STATE OF CONNECTICUT  
DEPARTMENT OF TRANSPORTATION  
BUREAU OF POLICY AND PLANNING  
PLANNING INVENTORY AND DATA

TRAFFIC RECORDER DATA

TOWN OF BERLIN

ROUTE 9

DIRECTION N

AT CHRISTIAN LANE UNDERPASS

DAY	SUN	MON	TUE	WED	THU	FRI	SAT
DATE	0	06/01/2009	06/02/2009	06/03/2009	0	0	0
TYPE							
HOUR							

2009 ADT = 31400                      ACF = NA

\*\*\*\*\*

12A	0	0	233	285	0	0	0
01A	0	0	102	110	0	0	0
02A	0	0	83	94	0	0	0
03A	0	67	80	0	0	0	0
04A	0	150	147	0	0	0	0
05A	0	476	488	0	0	0	0
06A	0	1550	1575	0	0	0	0
07A	0	3289	3063	0	0	0	0
08A	0	2898	3037	0	0	0	0
09A	0	1713	1854	0	0	0	0
10A	0	1356	1365	0	0	0	0
11A	0	1340	1481	0	0	0	0
12P	0	1603	1633	0	0	0	0
01P	0	1707	1649	0	0	0	0
02P	0	2123	2106	0	0	0	0
03P	0	3027	2965	0	0	0	0
04P	0	3435	3492	0	0	0	0
05P	0	3326	3441	0	0	0	0
06P	0	1982	1967	0	0	0	0
07P	0	1236	1296	0	0	0	0
08P	0	1062	1121	0	0	0	0
09P	0	773	908	0	0	0	0
10P	0	553	604	0	0	0	0
11P	0	425	495	0	0	0	0
TOT	0	34091	35185	489	0	0	0

STATE OF CONNECTICUT  
DEPARTMENT OF TRANSPORTATION  
BUREAU OF POLICY AND PLANNING  
PLANNING INVENTORY AND DATA

TRAFFIC RECORDER DATA

TOWN OF BERLIN	ROUTE 9							DIRECTION S
AT CHRISTIAN LANE UNDERPASS	SUN	MON	TUE	WED	THU	FRI	SAT	
DAY	0	06/01/2009	06/02/2009	06/03/2009	0	0	0	
DATE								
TYPE								
HOUR								
	2009 ADT = 32400		ACF = NA					
	*****							
12A	0	0	162	191	0	0	0	
01A	0	0	92	73	0	0	0	
02A	0	0	60	57	0	0	0	
03A	0	70	89	0	0	0	0	
04A	0	207	216	0	0	0	0	
05A	0	755	721	0	0	0	0	
06A	0	2277	2347	0	0	0	0	
07A	0	3229	3437	0	0	0	0	
08A	0	2838	2968	0	0	0	0	
09A	0	1727	1747	0	0	0	0	
10A	0	1437	1533	0	0	0	0	
11A	0	1426	1557	0	0	0	0	
12P	0	1617	1523	0	0	0	0	
01P	0	1519	1572	0	0	0	0	
02P	0	2261	2019	0	0	0	0	
03P	0	2850	2563	0	0	0	0	
04P	0	3588	3294	0	0	0	0	
05P	0	3730	3502	0	0	0	0	
06P	0	2133	2079	0	0	0	0	
07P	0	1347	1415	0	0	0	0	
08P	0	1143	1241	0	0	0	0	
09P	0	811	872	0	0	0	0	
10P	0	544	635	0	0	0	0	
11P	0	281	331	0	0	0	0	
TOT	0	35790	35975	321	0	0	0	

STATE OF CONNECTICUT  
DEPARTMENT OF TRANSPORTATION  
BUREAU OF POLICY AND PLANNING  
PLANNING INVENTORY AND DATA

TRAFFIC RECORDER DATA

TOWN OF BERLIN	ROUTE 571							DIRECTION E
EB OFF RAMP TO ROUTE 71	SUN	MON	TUE	WED	THU	FRI	SAT	
DAY	0	06/01/2009	06/02/2009	06/03/2009	0	0	0	
DATE								
TYPE								
HOUR								
	2009 ADT = 1900		ACF = NA					
	*****							
12A	0	0	6	11	0	0	0	
01A	0	0	5	5	0	0	0	
02A	0	0	1	0	0	0	0	
03A	0	4	4	2	0	0	0	
04A	0	9	10	0	0	0	0	
05A	0	19	23	0	0	0	0	
06A	0	103	117	0	0	0	0	
07A	0	222	228	0	0	0	0	
08A	0	167	164	0	0	0	0	
09A	0	132	126	0	0	0	0	
10A	0	128	118	0	0	0	0	
11A	0	118	117	0	0	0	0	
12P	0	143	131	0	0	0	0	
01P	0	132	127	0	0	0	0	
02P	0	125	150	0	0	0	0	
03P	0	185	165	0	0	0	0	
04P	0	135	139	0	0	0	0	
05P	0	151	131	0	0	0	0	
06P	0	113	93	0	0	0	0	
07P	0	77	80	0	0	0	0	
08P	0	60	77	0	0	0	0	
09P	0	42	57	0	0	0	0	
10P	0	37	27	0	0	0	0	
11P	0	17	26	0	0	0	0	
TOT	0	2119	2122	18	0	0	0	

STATE OF CONNECTICUT  
 DEPARTMENT OF TRANSPORTATION  
 BUREAU OF POLICY AND PLANNING  
 PLANNING INVENTORY AND DATA

TRAFFIC RECORDER DATA

TOWN OF BERLIN	ROUTE 571							DIRECTION E
EB ON RAMP FROM ROUTE 71	SUN	MON	TUE	WED	THU	FRI	SAT	
DAY	0	06/01/2009	06/02/2009	06/03/2009	0	0	0	
DATE								
TYPE								
HOUR								
	2009 ADT = 1800		ACF = NA					
	*****							
12A	0	0	4	7	0	0	0	
01A	0	0	4	6	0	0	0	
02A	0	0	2	5	0	0	0	
03A	0	6	5	4	0	0	0	
04A	0	8	9	0	0	0	0	
05A	0	34	21	0	0	0	0	
06A	0	85	87	0	0	0	0	
07A	0	122	163	0	0	0	0	
08A	0	125	130	0	0	0	0	
09A	0	82	93	0	0	0	0	
10A	0	79	88	0	0	0	0	
11A	0	103	109	0	0	0	0	
12P	0	99	101	0	0	0	0	
01P	0	97	129	0	0	0	0	
02P	0	145	137	0	0	0	0	
03P	0	138	147	0	0	0	0	
04P	0	166	180	0	0	0	0	
05P	0	195	173	0	0	0	0	
06P	0	126	115	0	0	0	0	
07P	0	102	98	0	0	0	0	
08P	0	183	159	0	0	0	0	
09P	0	43	29	0	0	0	0	
10P	0	39	37	0	0	0	0	
11P	0	11	8	0	0	0	0	
TOT	0	1988	2028	22	0	0	0	

STATE OF CONNECTICUT  
DEPARTMENT OF TRANSPORTATION  
BUREAU OF POLICY AND PLANNING  
PLANNING INVENTORY AND DATA

TRAFFIC RECORDER DATA

TOWN OF BERLIN

ROUTE 571

DIRECTION W

WB ON RAMP FROM ROUTE 71

DAY	SUN	MON	TUE	WED	THU	FRI	SAT
DATE	0	06/01/2009	06/02/2009	06/03/2009	0	0	0
TYPE							
HOUR							

2009 ADT = 2500                      ACF = NA

\*\*\*\*\*

12A	0	0	8	17	0	0	0
01A	0	0	2	8	0	0	0
02A	0	0	3	5	0	0	0
03A	0	1	4	2	0	0	0
04A	0	6	11	0	0	0	0
05A	0	20	16	0	0	0	0
06A	0	66	74	0	0	0	0
07A	0	139	123	0	0	0	0
08A	0	158	157	0	0	0	0
09A	0	175	153	0	0	0	0
10A	0	143	144	0	0	0	0
11A	0	163	155	0	0	0	0
12P	0	183	194	0	0	0	0
01P	0	177	176	0	0	0	0
02P	0	215	241	0	0	0	0
03P	0	247	229	0	0	0	0
04P	0	242	236	0	0	0	0
05P	0	253	268	0	0	0	0
06P	0	178	188	0	0	0	0
07P	0	154	132	0	0	0	0
08P	0	129	147	0	0	0	0
09P	0	77	71	0	0	0	0
10P	0	44	50	0	0	0	0
11P	0	19	28	0	0	0	0
TOT	0	2789	2810	32	0	0	0



STATE OF CONNECTICUT  
DEPARTMENT OF TRANSPORTATION  
BUREAU OF POLICY AND PLANNING  
PLANNING INVENTORY AND DATA

TRAFFIC RECORDER DATA

TOWN OF BERLIN		ROUTE 571						DIRECTION W
WB OFF RAMP TO ROUTE 71		SUN	MON	TUE	WED	THU	FRI	SAT
DAY	DATE	0	06/01/2009	06/02/2009	06/03/2009	0	0	0
TYPE	HOUR	2009 ADT = 2200		ACF = NA				
*****								
12A		0	0	16	16	0	0	0
01A		0	0	6	4	0	0	0
02A		0	0	6	12	0	0	0
03A		0	3	14	11	0	0	0
04A		0	13	8	0	0	0	0
05A		0	23	30	0	0	0	0
06A		0	99	105	0	0	0	0
07A		0	196	173	0	0	0	0
08A		0	155	162	0	0	0	0
09A		0	122	125	0	0	0	0
10A		0	107	118	0	0	0	0
11A		0	131	123	0	0	0	0
12P		0	158	164	0	0	0	0
01P		0	217	207	0	0	0	0
02P		0	241	217	0	0	0	0
03P		0	219	220	0	0	0	0
04P		0	223	225	0	0	0	0
05P		0	163	211	0	0	0	0
06P		0	113	126	0	0	0	0
07P		0	61	83	0	0	0	0
08P		0	68	58	0	0	0	0
09P		0	59	54	0	0	0	0
10P		0	38	46	0	0	0	0
11P		0	27	28	0	0	0	0
TOT		0	2436	2525	43	0	0	0

STATE OF CONNECTICUT  
DEPARTMENT OF TRANSPORTATION  
BUREAU OF POLICY AND PLANNING  
PLANNING INVENTORY AND DATA

TRAFFIC RECORDER DATA

TOWN OF BERLIN	ROUTE 9							DIRECTION N
NB OFF RAMP TO ROUTE 372 (EXIT 21)	SUN	MON	TUE	WED	THU	FRI	SAT	
DAY	0	0	0	06/24/2009	06/25/2009	0	0	
DATE								
TYPE								
HOUR								
	2009 ADT = 5300		ACF = NA					
	*****							
12A	0	0	0	0	36	0	0	
01A	0	0	0	0	14	0	0	
02A	0	0	0	15	0	0	0	
03A	0	0	0	16	0	0	0	
04A	0	0	0	25	0	0	0	
05A	0	0	0	68	0	0	0	
06A	0	0	0	332	0	0	0	
07A	0	0	0	450	0	0	0	
08A	0	0	0	443	0	0	0	
09A	0	0	0	298	0	0	0	
10A	0	0	0	316	0	0	0	
11A	0	0	0	324	0	0	0	
12P	0	0	0	387	0	0	0	
01P	0	0	0	323	0	0	0	
02P	0	0	0	342	0	0	0	
03P	0	0	0	443	0	0	0	
04P	0	0	0	515	0	0	0	
05P	0	0	0	491	0	0	0	
06P	0	0	0	352	0	0	0	
07P	0	0	0	243	0	0	0	
08P	0	0	0	218	0	0	0	
09P	0	0	0	128	0	0	0	
10P	0	0	0	90	0	0	0	
11P	0	0	0	54	0	0	0	
TOT	0	0	0	5873	50	0	0	

STATE OF CONNECTICUT  
DEPARTMENT OF TRANSPORTATION  
BUREAU OF POLICY AND PLANNING  
PLANNING INVENTORY AND DATA

TRAFFIC RECORDER DATA

TOWN OF BERLIN	ROUTE 9							DIRECTION S
SB ON RAMP FROM ROUTE 372	SUN	MON	TUE	WED	THU	FRI	SAT	
DAY	0	0	0	06/24/2009	06/25/2009	0	0	
DATE								
TYPE								
HOUR								
	2009 ADT = 1300		ACF = NA					
	*****							
12A	0	0	0	0	8	0	0	
01A	0	0	0	0	1	0	0	
02A	0	0	0	0	10	0	0	
03A	0	0	0	6	0	0	0	
04A	0	0	0	11	0	0	0	
05A	0	0	0	26	0	0	0	
06A	0	0	0	71	0	0	0	
07A	0	0	0	99	0	0	0	
08A	0	0	0	108	0	0	0	
09A	0	0	0	76	0	0	0	
10A	0	0	0	62	0	0	0	
11A	0	0	0	84	0	0	0	
12P	0	0	0	81	0	0	0	
01P	0	0	0	83	0	0	0	
02P	0	0	0	90	0	0	0	
03P	0	0	0	137	0	0	0	
04P	0	0	0	133	0	0	0	
05P	0	0	0	142	0	0	0	
06P	0	0	0	92	0	0	0	
07P	0	0	0	41	0	0	0	
08P	0	0	0	39	0	0	0	
09P	0	0	0	35	0	0	0	
10P	0	0	0	30	0	0	0	
11P	0	0	0	27	0	0	0	
TOT	0	0	0	1473	19	0	0	

STATE OF CONNECTICUT  
DEPARTMENT OF TRANSPORTATION  
BUREAU OF POLICY AND PLANNING  
PLANNING INVENTORY AND DATA

TRAFFIC RECORDER DATA

TOWN OF BERLIN	ROUTE 9							DIRECTION S
SB ON RAMP FROM ROUTE 15	SUN	MON	TUE	WED	THU	FRI	SAT	
DAY	0	0	0	06/24/2009	06/25/2009	0	0	
DATE	0	0	0	06/24/2009	06/25/2009	0	0	
TYPE								
HOUR								
	2009 ADT = 6300		ACF = NA					
	*****							
12A	0	0	0	0	32	0	0	
01A	0	0	0	0	17	0	0	
02A	0	0	0	0	9	0	0	
03A	0	0	0	20	0	0	0	
04A	0	0	0	31	0	0	0	
05A	0	0	0	94	0	0	0	
06A	0	0	0	287	0	0	0	
07A	0	0	0	452	0	0	0	
08A	0	0	0	441	0	0	0	
09A	0	0	0	375	0	0	0	
10A	0	0	0	394	0	0	0	
11A	0	0	0	400	0	0	0	
12P	0	0	0	408	0	0	0	
01P	0	0	0	421	0	0	0	
02P	0	0	0	423	0	0	0	
03P	0	0	0	525	0	0	0	
04P	0	0	0	634	0	0	0	
05P	0	0	0	604	0	0	0	
06P	0	0	0	382	0	0	0	
07P	0	0	0	324	0	0	0	
08P	0	0	0	303	0	0	0	
09P	0	0	0	198	0	0	0	
10P	0	0	0	110	0	0	0	
11P	0	0	0	69	0	0	0	
TOT	0	0	0	6895	58	0	0	

STATE OF CONNECTICUT  
DEPARTMENT OF TRANSPORTATION  
BUREAU OF POLICY AND PLANNING  
PLANNING INVENTORY AND DATA

TRAFFIC RECORDER DATA

TOWN OF BERLIN

ROUTE 9

DIRECTION S

SB OFF RAMP TO ROUTE 15 (EXIT 21)

DAY	SUN	MON	TUE	WED	THU	FRI	SAT
DATE	0	0	0	06/24/2009	06/25/2009	0	0
TYPE							
HOUR							

2009 ADT = 2500

ACF = NA

\*\*\*\*\*

12A	0	0	0	0	18	0	0
01A	0	0	0	0	6	0	0
02A	0	0	0	0	2	0	0
03A	0	0	0	8	0	0	0
04A	0	0	0	9	0	0	0
05A	0	0	0	23	0	0	0
06A	0	0	0	180	0	0	0
07A	0	0	0	205	0	0	0
08A	0	0	0	168	0	0	0
09A	0	0	0	117	0	0	0
10A	0	0	0	116	0	0	0
11A	0	0	0	113	0	0	0
12P	0	0	0	159	0	0	0
01P	0	0	0	145	0	0	0
02P	0	0	0	173	0	0	0
03P	0	0	0	214	0	0	0
04P	0	0	0	272	0	0	0
05P	0	0	0	318	0	0	0
06P	0	0	0	187	0	0	0
07P	0	0	0	99	0	0	0
08P	0	0	0	94	0	0	0
09P	0	0	0	93	0	0	0
10P	0	0	0	41	0	0	0
11P	0	0	0	25	0	0	0
TOT	0	0	0	2759	26	0	0

STATE OF CONNECTICUT  
DEPARTMENT OF TRANSPORTATION  
BUREAU OF POLICY AND PLANNING  
PLANNING INVENTORY AND DATA

TRAFFIC RECORDER DATA

TOWN OF BERLIN	ROUTE 9							DIRECTION N
NB OFF RAMP TO SR 572(FRONTAGE RD EXIT 22)	SUN	MON	TUE	WED	THU	FRI	SAT	
DAY	0	0	0	06/24/2009	06/25/2009	0	0	
DATE								
TYPE								
HOUR								
	2009 ADT = 2100		ACF = NA					
	*****							
12A	0	0	0	0	24	0	0	
01A	0	0	0	0	7	0	0	
02A	0	0	0	6	0	0	0	
03A	0	0	0	3	0	0	0	
04A	0	0	0	13	0	0	0	
05A	0	0	0	30	0	0	0	
06A	0	0	0	107	0	0	0	
07A	0	0	0	151	0	0	0	
08A	0	0	0	146	0	0	0	
09A	0	0	0	140	0	0	0	
10A	0	0	0	116	0	0	0	
11A	0	0	0	102	0	0	0	
12P	0	0	0	148	0	0	0	
01P	0	0	0	130	0	0	0	
02P	0	0	0	134	0	0	0	
03P	0	0	0	182	0	0	0	
04P	0	0	0	232	0	0	0	
05P	0	0	0	204	0	0	0	
06P	0	0	0	160	0	0	0	
07P	0	0	0	101	0	0	0	
08P	0	0	0	70	0	0	0	
09P	0	0	0	55	0	0	0	
10P	0	0	0	28	0	0	0	
11P	0	0	0	22	0	0	0	
TOT	0	0	0	2280	31	0	0	

STATE OF CONNECTICUT  
DEPARTMENT OF TRANSPORTATION  
BUREAU OF POLICY AND PLANNING  
PLANNING INVENTORY AND DATA

TRAFFIC RECORDER DATA

TOWN OF BERLIN	ROUTE 9							DIRECTION N
NB ON RAMP FROM SR 572 (FRONTAGE ROAD)	SUN	MON	TUE	WED	THU	FRI	SAT	
DAY	0	0	0	06/24/2009	06/25/2009	0	0	
DATE	0	0	0	06/24/2009	06/25/2009	0	0	
TYPE								
HOUR								
	2009 ADT = 8900		ACF = NA					
	*****							
12A	0	0	0	0	102	0	0	
01A	0	0	0	0	33	0	0	
02A	0	0	0	26	0	0	0	
03A	0	0	0	26	0	0	0	
04A	0	0	0	26	0	0	0	
05A	0	0	0	145	0	0	0	
06A	0	0	0	332	0	0	0	
07A	0	0	0	726	0	0	0	
08A	0	0	0	672	0	0	0	
09A	0	0	0	442	0	0	0	
10A	0	0	0	403	0	0	0	
11A	0	0	0	457	0	0	0	
12P	0	0	0	478	0	0	0	
01P	0	0	0	464	0	0	0	
02P	0	0	0	618	0	0	0	
03P	0	0	0	898	0	0	0	
04P	0	0	0	957	0	0	0	
05P	0	0	0	929	0	0	0	
06P	0	0	0	636	0	0	0	
07P	0	0	0	433	0	0	0	
08P	0	0	0	390	0	0	0	
09P	0	0	0	334	0	0	0	
10P	0	0	0	200	0	0	0	
11P	0	0	0	166	0	0	0	
TOT	0	0	0	9758	135	0	0	

STATE OF CONNECTICUT  
DEPARTMENT OF TRANSPORTATION  
BUREAU OF POLICY AND PLANNING  
PLANNING INVENTORY AND DATA

TRAFFIC RECORDER DATA

TOWN OF BERLIN

ROUTE 9

DIRECTION S

SB OFF RAMP TO ROUTE 372 (EXIT 22)

DAY	SUN	MON	TUE	WED	THU	FRI	SAT
DATE	0	0	0	06/24/2009	06/25/2009	0	0
TYPE							
HOUR							

2009 ADT = 7700

ACF = NA

\*\*\*\*\*

12A	0	0	0	0	62	0	0
01A	0	0	0	0	38	0	0
02A	0	0	0	0	24	0	0
03A	0	0	0	46	0	0	0
04A	0	0	0	67	0	0	0
05A	0	0	0	269	0	0	0
06A	0	0	0	734	0	0	0
07A	0	0	0	770	0	0	0
08A	0	0	0	676	0	0	0
09A	0	0	0	401	0	0	0
10A	0	0	0	365	0	0	0
11A	0	0	0	353	0	0	0
12P	0	0	0	445	0	0	0
01P	0	0	0	369	0	0	0
02P	0	0	0	460	0	0	0
03P	0	0	0	583	0	0	0
04P	0	0	0	633	0	0	0
05P	0	0	0	653	0	0	0
06P	0	0	0	482	0	0	0
07P	0	0	0	334	0	0	0
08P	0	0	0	275	0	0	0
09P	0	0	0	241	0	0	0
10P	0	0	0	171	0	0	0
11P	0	0	0	86	0	0	0
TOT	0	0	0	8413	124	0	0



STATE OF CONNECTICUT  
DEPARTMENT OF TRANSPORTATION  
BUREAU OF POLICY AND PLANNING  
PLANNING INVENTORY AND DATA

TRAFFIC RECORDER DATA

TOWN OF BERLIN

ROUTE 9

DIRECTION S

SB OFF RAMP TO ROUTE 372 WB (EXIT 22)

DAY	SUN	MON	TUE	WED	THU	FRI	SAT
DATE	0	0	0	06/24/2009	06/25/2009	0	0
TYPE							
HOUR							

2009 ADT = 1100

ACF = NA

\*\*\*\*\*

12A	0	0	0	0	2	0	0
01A	0	0	0	0	2	0	0
02A	0	0	0	0	1	0	0
03A	0	0	0	11	0	0	0
04A	0	0	0	17	0	0	0
05A	0	0	0	41	0	0	0
06A	0	0	0	92	0	0	0
07A	0	0	0	97	0	0	0
08A	0	0	0	89	0	0	0
09A	0	0	0	91	0	0	0
10A	0	0	0	83	0	0	0
11A	0	0	0	45	0	0	0
12P	0	0	0	76	0	0	0
01P	0	0	0	54	0	0	0
02P	0	0	0	92	0	0	0
03P	0	0	0	95	0	0	0
04P	0	0	0	79	0	0	0
05P	0	0	0	65	0	0	0
06P	0	0	0	79	0	0	0
07P	0	0	0	31	0	0	0
08P	0	0	0	22	0	0	0
09P	0	0	0	13	0	0	0
10P	0	0	0	16	0	0	0
11P	0	0	0	5	0	0	0
TOT	0	0	0	1193	5	0	0

STATE OF CONNECTICUT  
 DEPARTMENT OF TRANSPORTATION  
 BUREAU OF POLICY AND PLANNING  
 PLANNING INVENTORY AND DATA

TRAFFIC RECORDER DATA

TOWN OF BERLIN	ROUTE 9							DIRECTION S
SB OFF RAMP TO CHRISTIAN LANE (EXIT 23)	SUN	MON	TUE	WED	THU	FRI	SAT	
DAY	0	06/01/2009	06/02/2009	0	0	0	0	
DATE								
TYPE								
HOUR								
	2009 ADT = 7100		ACF = NA					
	*****							
12A	0	0	28	0	0	0	0	
01A	0	0	14	0	0	0	0	
02A	0	5	14	0	0	0	0	
03A	0	18	16	0	0	0	0	
04A	0	40	41	0	0	0	0	
05A	0	155	175	0	0	0	0	
06A	0	485	541	0	0	0	0	
07A	0	628	642	0	0	0	0	
08A	0	524	510	0	0	0	0	
09A	0	394	0	0	0	0	0	
10A	0	402	0	0	0	0	0	
11A	0	445	0	0	0	0	0	
12P	0	477	0	0	0	0	0	
01P	0	478	0	0	0	0	0	
02P	0	543	0	0	0	0	0	
03P	0	591	0	0	0	0	0	
04P	0	690	0	0	0	0	0	
05P	0	681	0	0	0	0	0	
06P	0	383	0	0	0	0	0	
07P	0	357	0	0	0	0	0	
08P	0	249	0	0	0	0	0	
09P	0	136	0	0	0	0	0	
10P	0	87	0	0	0	0	0	
11P	0	41	0	0	0	0	0	
TOT	0	7809	1981	0	0	0	0	

STATE OF CONNECTICUT  
DEPARTMENT OF TRANSPORTATION  
BUREAU OF POLICY AND PLANNING  
PLANNING INVENTORY AND DATA

TRAFFIC RECORDER DATA

TOWN OF BERLIN		ROUTE 9						DIRECTION N
NB ON RAMP FROM CHRISTIAN LANE		SUN	MON	TUE	WED	THU	FRI	SAT
DAY	DATE	0	06/01/2009	06/02/2009	0	0	0	0
TYPE	HOUR	2009 ADT = 7500		ACF = NA				
*****								
12A		0	0	50	0	0	0	0
01A		0	0	42	0	0	0	0
02A		0	0	20	0	0	0	0
03A		0	0	26	0	0	0	0
04A		0	59	49	0	0	0	0
05A		0	130	119	0	0	0	0
06A		0	304	306	0	0	0	0
07A		0	567	568	0	0	0	0
08A		0	544	543	0	0	0	0
09A		0	410	0	0	0	0	0
10A		0	429	0	0	0	0	0
11A		0	504	0	0	0	0	0
12P		0	504	0	0	0	0	0
01P		0	484	0	0	0	0	0
02P		0	585	0	0	0	0	0
03P		0	703	0	0	0	0	0
04P		0	779	0	0	0	0	0
05P		0	719	0	0	0	0	0
06P		0	443	0	0	0	0	0
07P		0	326	0	0	0	0	0
08P		0	277	0	0	0	0	0
09P		0	197	0	0	0	0	0
10P		0	122	0	0	0	0	0
11P		0	90	0	0	0	0	0
TOT		0	8176	1723	0	0	0	0

STATE OF CONNECTICUT  
DEPARTMENT OF TRANSPORTATION  
BUREAU OF POLICY AND PLANNING  
PLANNING INVENTORY AND DATA

TRAFFIC RECORDER DATA

TOWN OF BERLIN	ROUTE 9							DIRECTION S
SB ON RAMP FROM SR 571 EB	SUN	MON	TUE	WED	THU	FRI	SAT	
DAY	0	06/01/2009	06/02/2009	06/03/2009	0	0	0	
DATE								
TYPE								
HOUR								
	2009 ADT = 5100		ACF = NA					
	*****							
12A	0	0	18	23	0	0	0	
01A	0	0	17	12	0	0	0	
02A	0	0	10	11	0	0	0	
03A	0	17	12	12	0	0	0	
04A	0	37	40	0	0	0	0	
05A	0	102	87	0	0	0	0	
06A	0	327	349	0	0	0	0	
07A	0	526	575	0	0	0	0	
08A	0	459	446	0	0	0	0	
09A	0	256	281	0	0	0	0	
10A	0	259	245	0	0	0	0	
11A	0	259	294	0	0	0	0	
12P	0	279	289	0	0	0	0	
01P	0	267	313	0	0	0	0	
02P	0	358	348	0	0	0	0	
03P	0	384	438	0	0	0	0	
04P	0	447	464	0	0	0	0	
05P	0	449	431	0	0	0	0	
06P	0	307	290	0	0	0	0	
07P	0	255	261	0	0	0	0	
08P	0	282	292	0	0	0	0	
09P	0	91	106	0	0	0	0	
10P	0	91	102	0	0	0	0	
11P	0	47	53	0	0	0	0	
TOT	0	5499	5761	58	0	0	0	

STATE OF CONNECTICUT  
DEPARTMENT OF TRANSPORTATION  
BUREAU OF POLICY AND PLANNING  
PLANNING INVENTORY AND DATA

TRAFFIC RECORDER DATA

TOWN OF BERLIN

ROUTE 9

DIRECTION N

NB OFF RAMP TO SR 571 WB (EXIT 24)

DAY	SUN	MON	TUE	WED	THU	FRI	SAT
DATE	0	06/01/2009	06/02/2009	06/03/2009	0	0	0
TYPE							
HOUR							

2009 ADT = 5800                      ACF = NA

\*\*\*\*\*

12A	0	0	45	55	0	0	0
01A	0	0	21	21	0	0	0
02A	0	0	14	19	0	0	0
03A	0	9	24	18	0	0	0
04A	0	36	22	0	0	0	0
05A	0	71	80	0	0	0	0
06A	0	234	234	0	0	0	0
07A	0	427	393	0	0	0	0
08A	0	371	397	0	0	0	0
09A	0	287	307	0	0	0	0
10A	0	286	263	0	0	0	0
11A	0	295	292	0	0	0	0
12P	0	315	365	0	0	0	0
01P	0	406	372	0	0	0	0
02P	0	469	472	0	0	0	0
03P	0	608	614	0	0	0	0
04P	0	676	661	0	0	0	0
05P	0	593	652	0	0	0	0
06P	0	376	409	0	0	0	0
07P	0	243	252	0	0	0	0
08P	0	216	223	0	0	0	0
09P	0	151	179	0	0	0	0
10P	0	118	149	0	0	0	0
11P	0	82	86	0	0	0	0
TOT	0	6269	6526	113	0	0	0

STATE OF CONNECTICUT  
DEPARTMENT OF TRANSPORTATION  
BUREAU OF POLICY AND PLANNING  
PLANNING INVENTORY AND DATA

TRAFFIC RECORDER DATA

TOWN OF BERLIN

ROUTE 571

DIRECTION E

WEST OF ROUTE 71 RAMPS

DAY	SUN	MON	TUE	WED	THU	FRI	SAT
DATE	0	06/01/2009	06/02/2009	06/03/2009	0	0	0
TYPE							
HOUR							

2009 ADT = 5200                      ACF = NA

\*\*\*\*\*

12A	0	0	19	26	0	0	0
01A	0	0	15	11	0	0	0
02A	0	0	8	5	0	0	0
03A	0	12	7	10	0	0	0
04A	0	42	38	0	0	0	0
05A	0	92	88	0	0	0	0
06A	0	363	371	0	0	0	0
07A	0	629	632	0	0	0	0
08A	0	473	490	0	0	0	0
09A	0	322	310	0	0	0	0
10A	0	291	293	0	0	0	0
11A	0	272	289	0	0	0	0
12P	0	381	316	0	0	0	0
01P	0	304	314	0	0	0	0
02P	0	344	350	0	0	0	0
03P	0	426	437	0	0	0	0
04P	0	405	415	0	0	0	0
05P	0	376	378	0	0	0	0
06P	0	272	282	0	0	0	0
07P	0	232	232	0	0	0	0
08P	0	190	191	0	0	0	0
09P	0	119	123	0	0	0	0
10P	0	90	91	0	0	0	0
11P	0	68	63	0	0	0	0
TOT	0	5703	5752	52	0	0	0

STATE OF CONNECTICUT  
DEPARTMENT OF TRANSPORTATION  
BUREAU OF POLICY AND PLANNING  
PLANNING INVENTORY AND DATA

TRAFFIC RECORDER DATA

TOWN OF BERLIN		ROUTE 571						DIRECTION W
WEST OF ROUTE 71 RAMPS		SUN	MON	TUE	WED	THU	FRI	SAT
DAY	DATE	0	06/01/2009	06/02/2009	06/03/2009	0	0	0
TYPE	HOUR	2009 ADT = 6100		ACF = NA				
*****								
12A		0	0	36	52	0	0	0
01A		0	0	13	22	0	0	0
02A		0	0	9	9	0	0	0
03A		0	16	13	9	0	0	0
04A		0	35	32	0	0	0	0
05A		0	72	71	0	0	0	0
06A		0	205	206	0	0	0	0
07A		0	353	355	0	0	0	0
08A		0	377	377	0	0	0	0
09A		0	338	339	0	0	0	0
10A		0	312	311	0	0	0	0
11A		0	328	328	0	0	0	0
12P		0	358	352	0	0	0	0
01P		0	364	361	0	0	0	0
02P		0	464	467	0	0	0	0
03P		0	599	591	0	0	0	0
04P		0	667	672	0	0	0	0
05P		0	679	678	0	0	0	0
06P		0	462	461	0	0	0	0
07P		0	330	339	0	0	0	0
08P		0	302	305	0	0	0	0
09P		0	201	199	0	0	0	0
10P		0	148	155	0	0	0	0
11P		0	78	79	0	0	0	0
TOT		0	6688	6749	92	0	0	0

STATE OF CONNECTICUT  
DEPARTMENT OF TRANSPORTATION  
BUREAU OF POLICY AND PLANNING  
PLANNING INVENTORY AND DATA

TRAFFIC RECORDER DATA

TOWN OF NEW BRITAIN	ROUTE 72						DIRECTION S
SB ON RAMP FROM ROUTE 71 (TRUMAN OVERPASS)	SUN	MON	TUE	WED	THU	FRI	SAT
DAY	0	0	05/22/2012	05/23/2012	05/24/2012	0	0
DATE							
TYPE							
HOUR							
	2012 ADT = 3600		ACF = NA				
	*****						
12A	0	0	0	18	23	0	0
01A	0	0	0	14	18	0	0
02A	0	0	0	13	16	0	0
03A	0	0	16	16	0	0	0
04A	0	0	43	47	0	0	0
05A	0	0	153	163	0	0	0
06A	0	0	363	360	0	0	0
07A	0	0	327	317	0	0	0
08A	0	0	237	239	0	0	0
09A	0	0	154	156	0	0	0
10A	0	0	159	168	0	0	0
11A	0	0	208	204	0	0	0
12P	0	0	217	219	0	0	0
01P	0	0	228	222	0	0	0
02P	0	0	224	220	0	0	0
03P	0	0	263	267	0	0	0
04P	0	0	305	310	0	0	0
05P	0	0	318	319	0	0	0
06P	0	0	195	194	0	0	0
07P	0	0	172	169	0	0	0
08P	0	0	110	114	0	0	0
09P	0	0	99	102	0	0	0
10P	0	0	74	71	0	0	0
11P	0	0	44	41	0	0	0
TOT	0	0	3909	3963	57	0	0



STATE OF CONNECTICUT  
DEPARTMENT OF TRANSPORTATION  
BUREAU OF POLICY AND PLANNING  
PLANNING INVENTORY AND DATA

TRAFFIC RECORDER DATA

TOWN OF NEW BRITAIN	ROUTE 9						DIRECTION S
SB ON RAMP FROM ELLIS STREET	SUN	MON	TUE	WED	THU	FRI	SAT
DAY	0	0	05/22/2012	05/23/2012	05/24/2012	0	0
DATE							
TYPE							
HOUR							
	2012 ADT = 3100		ACF = NA				
	*****						
12A	0	0	0	26	15	0	0
01A	0	0	0	16	18	0	0
02A	0	0	0	12	14	0	0
03A	0	0	15	12	0	0	0
04A	0	0	37	47	0	0	0
05A	0	0	73	85	0	0	0
06A	0	0	202	210	0	0	0
07A	0	0	183	191	0	0	0
08A	0	0	202	199	0	0	0
09A	0	0	173	172	0	0	0
10A	0	0	188	188	0	0	0
11A	0	0	197	201	0	0	0
12P	0	0	206	200	0	0	0
01P	0	0	201	202	0	0	0
02P	0	0	193	196	0	0	0
03P	0	0	276	278	0	0	0
04P	0	0	396	391	0	0	0
05P	0	0	290	281	0	0	0
06P	0	0	145	147	0	0	0
07P	0	0	110	114	0	0	0
08P	0	0	91	80	0	0	0
09P	0	0	66	64	0	0	0
10P	0	0	41	48	0	0	0
11P	0	0	36	26	0	0	0
TOT	0	0	3321	3386	47	0	0

STATE OF CONNECTICUT  
DEPARTMENT OF TRANSPORTATION  
BUREAU OF POLICY AND PLANNING  
PLANNING INVENTORY AND DATA

TRAFFIC RECORDER DATA

TOWN OF NEW BRITAIN

ROUTE 9

DIRECTION S

SB OFF RAMP TO ELLIS STREET (EXIT 25)

DAY	SUN	MON	TUE	WED	THU	FRI	SAT
DATE	0	0	05/22/2012	05/23/2012	05/24/2012	0	0
TYPE							
HOUR							

2012 ADT = 4300

ACF = NA

\*\*\*\*\*

12A	0	0	0	66	66	0	0
01A	0	0	0	25	35	0	0
02A	0	0	0	16	19	0	0
03A	0	0	11	16	0	0	0
04A	0	0	36	37	0	0	0
05A	0	0	123	128	0	0	0
06A	0	0	252	258	0	0	0
07A	0	0	351	355	0	0	0
08A	0	0	308	289	0	0	0
09A	0	0	184	179	0	0	0
10A	0	0	193	208	0	0	0
11A	0	0	221	218	0	0	0
12P	0	0	217	222	0	0	0
01P	0	0	243	252	0	0	0
02P	0	0	289	298	0	0	0
03P	0	0	377	370	0	0	0
04P	0	0	381	382	0	0	0
05P	0	0	395	404	0	0	0
06P	0	0	273	268	0	0	0
07P	0	0	248	238	0	0	0
08P	0	0	178	180	0	0	0
09P	0	0	154	163	0	0	0
10P	0	0	99	104	0	0	0
11P	0	0	93	90	0	0	0
TOT	0	0	4626	4766	120	0	0

STATE OF CONNECTICUT  
DEPARTMENT OF TRANSPORTATION  
BUREAU OF POLICY AND PLANNING  
PLANNING INVENTORY AND DATA

TRAFFIC RECORDER DATA

TOWN OF NEW BRITAIN		ROUTE 9						DIRECTION N
NB ON RAMP FROM ELLIS STREET		SUN	MON	TUE	WED	THU	FRI	SAT
DAY	DATE	0	0	05/22/2012	05/23/2012	05/24/2012	0	0
TYPE	HOUR	2012 ADT = 5300		ACF = NA		*****		
12A		0	0	0	56	56	0	0
01A		0	0	0	34	39	0	0
02A		0	0	0	26	50	0	0
03A		0	0	21	21	0	0	0
04A		0	0	68	63	0	0	0
05A		0	0	158	154	0	0	0
06A		0	0	338	331	0	0	0
07A		0	0	431	431	0	0	0
08A		0	0	402	364	0	0	0
09A		0	0	273	298	0	0	0
10A		0	0	248	240	0	0	0
11A		0	0	285	305	0	0	0
12P		0	0	264	297	0	0	0
01P		0	0	305	317	0	0	0
02P		0	0	409	415	0	0	0
03P		0	0	439	434	0	0	0
04P		0	0	480	485	0	0	0
05P		0	0	455	456	0	0	0
06P		0	0	295	300	0	0	0
07P		0	0	264	227	0	0	0
08P		0	0	187	226	0	0	0
09P		0	0	214	178	0	0	0
10P		0	0	137	132	0	0	0
11P		0	0	65	74	0	0	0
TOT		0	0	5738	5864	145	0	0

STATE OF CONNECTICUT  
DEPARTMENT OF TRANSPORTATION  
BUREAU OF POLICY AND PLANNING  
PLANNING INVENTORY AND DATA

TRAFFIC RECORDER DATA

TOWN OF NEW BRITAIN

ROUTE 9

DIRECTION N

NB OFF RAMP TO ELLIS STREET (EXIT 25)

DAY	SUN	MON	TUE	WED	THU	FRI	SAT
DATE	0	0	05/22/2012	05/23/2012	05/24/2012	0	0
TYPE							
HOUR							

2012 ADT = 2000

ACF = NA

\*\*\*\*\*

12A	0	0	0	29	24	0	0
01A	0	0	0	17	13	0	0
02A	0	0	0	15	14	0	0
03A	0	0	12	7	0	0	0
04A	0	0	9	5	0	0	0
05A	0	0	49	46	0	0	0
06A	0	0	69	76	0	0	0
07A	0	0	119	139	0	0	0
08A	0	0	125	144	0	0	0
09A	0	0	123	132	0	0	0
10A	0	0	97	130	0	0	0
11A	0	0	101	146	0	0	0
12P	0	0	108	120	0	0	0
01P	0	0	139	108	0	0	0
02P	0	0	131	138	0	0	0
03P	0	0	210	220	0	0	0
04P	0	0	173	181	0	0	0
05P	0	0	157	169	0	0	0
06P	0	0	111	107	0	0	0
07P	0	0	87	101	0	0	0
08P	0	0	62	74	0	0	0
09P	0	0	76	71	0	0	0
10P	0	0	59	54	0	0	0
11P	0	0	44	45	0	0	0
TOT	0	0	2061	2274	51	0	0

STATE OF CONNECTICUT  
DEPARTMENT OF TRANSPORTATION  
BUREAU OF POLICY AND PLANNING  
PLANNING INVENTORY AND DATA

TRAFFIC RECORDER DATA

TOWN OF NEW BRITAIN		ROUTE 9						DIRECTION N
NB OFF RAMP TO COLUMBUS BLVD (EXIT 26)								
DAY	SUN	MON	TUE	WED	THU	FRI	SAT	
DATE	0	0	05/22/2012	05/23/2012	05/24/2012	0	0	
TYPE								
HOUR								
	2012 ADT = 4600		ACF = NA					
	*****							
12A	0	0	0	48	45	0	0	
01A	0	0	0	37	40	0	0	
02A	0	0	0	23	21	0	0	
03A	0	0	11	14	0	0	0	
04A	0	0	16	16	0	0	0	
05A	0	0	50	55	0	0	0	
06A	0	0	157	155	0	0	0	
07A	0	0	394	399	0	0	0	
08A	0	0	448	449	0	0	0	
09A	0	0	321	332	0	0	0	
10A	0	0	235	240	0	0	0	
11A	0	0	228	230	0	0	0	
12P	0	0	280	287	0	0	0	
01P	0	0	314	317	0	0	0	
02P	0	0	373	370	0	0	0	
03P	0	0	395	400	0	0	0	
04P	0	0	473	467	0	0	0	
05P	0	0	411	420	0	0	0	
06P	0	0	242	236	0	0	0	
07P	0	0	174	169	0	0	0	
08P	0	0	147	139	0	0	0	
09P	0	0	104	109	0	0	0	
10P	0	0	89	90	0	0	0	
11P	0	0	70	70	0	0	0	
TOT	0	0	4932	5072	106	0	0	

STATE OF CONNECTICUT  
DEPARTMENT OF TRANSPORTATION  
BUREAU OF POLICY AND PLANNING  
PLANNING INVENTORY AND DATA

TRAFFIC RECORDER DATA

TOWN OF NEW BRITAIN	ROUTE 9						DIRECTION N
NB ON RAMP FROM CHESTNUT STREET	SUN	MON	TUE	WED	THU	FRI	SAT
DAY	0	0	05/22/2012	05/23/2012	05/24/2012	0	0
DATE							
TYPE							
HOUR							
	2012 ADT = 3200		ACF = NA				
	*****						
12A	0	0	0	24	22	0	0
01A	0	0	0	26	15	0	0
02A	0	0	17	12	0	0	0
03A	0	0	20	24	0	0	0
04A	0	0	18	19	0	0	0
05A	0	0	80	76	0	0	0
06A	0	0	125	124	0	0	0
07A	0	0	194	198	0	0	0
08A	0	0	173	198	0	0	0
09A	0	0	163	183	0	0	0
10A	0	0	192	201	0	0	0
11A	0	0	185	216	0	0	0
12P	0	0	206	262	0	0	0
01P	0	0	204	215	0	0	0
02P	0	0	230	212	0	0	0
03P	0	0	302	307	0	0	0
04P	0	0	342	361	0	0	0
05P	0	0	290	278	0	0	0
06P	0	0	193	145	0	0	0
07P	0	0	158	130	0	0	0
08P	0	0	111	118	0	0	0
09P	0	0	76	77	0	0	0
10P	0	0	45	43	0	0	0
11P	0	0	61	65	0	0	0
TOT	0	0	3385	3514	37	0	0

STATE OF CONNECTICUT  
DEPARTMENT OF TRANSPORTATION  
BUREAU OF POLICY AND PLANNING  
PLANNING INVENTORY AND DATA

TRAFFIC RECORDER DATA

TOWN OF NEW BRITAIN

ROUTE 9

DIRECTION S

SB OFF RAMP TO CHESTNUT STREET (EXIT 27)

DAY	SUN	MON	TUE	WED	THU	FRI	SAT
DATE	0	0	05/22/2012	05/23/2012	05/24/2012	0	0
TYPE							
HOUR							

2012 ADT = 2400

ACF = NA

\*\*\*\*\*

12A	0	0	0	29	31	0	0
01A	0	0	0	19	26	0	0
02A	0	0	16	17	0	0	0
03A	0	0	9	14	0	0	0
04A	0	0	18	25	0	0	0
05A	0	0	46	53	0	0	0
06A	0	0	102	97	0	0	0
07A	0	0	187	188	0	0	0
08A	0	0	217	219	0	0	0
09A	0	0	150	177	0	0	0
10A	0	0	113	112	0	0	0
11A	0	0	121	138	0	0	0
12P	0	0	138	155	0	0	0
01P	0	0	137	157	0	0	0
02P	0	0	170	193	0	0	0
03P	0	0	180	213	0	0	0
04P	0	0	205	166	0	0	0
05P	0	0	188	173	0	0	0
06P	0	0	152	149	0	0	0
07P	0	0	97	97	0	0	0
08P	0	0	101	98	0	0	0
09P	0	0	87	114	0	0	0
10P	0	0	54	69	0	0	0
11P	0	0	46	48	0	0	0
TOT	0	0	2534	2720	57	0	0

STATE OF CONNECTICUT  
DEPARTMENT OF TRANSPORTATION  
BUREAU OF POLICY AND PLANNING  
PLANNING INVENTORY AND DATA

TRAFFIC RECORDER DATA

TOWN OF NEW BRITAIN	ROUTE 9							DIRECTION S
SB OFF RAMP TO ROUTE 174 (EXIT 28A)	SUN	MON	TUE	WED	THU	FRI	SAT	
DAY	0	05/21/2012	05/22/2012	05/23/2012	0	0	0	
DATE								
TYPE								
HOUR								
	2012 ADT = 3900	ACF = NA						
	*****							
12A	0	0	47	53	0	0	0	
01A	0	0	36	32	0	0	0	
02A	0	0	15	20	0	0	0	
03A	0	17	12	0	0	0	0	
04A	0	23	15	0	0	0	0	
05A	0	54	55	0	0	0	0	
06A	0	144	154	0	0	0	0	
07A	0	222	244	0	0	0	0	
08A	0	325	342	0	0	0	0	
09A	0	255	292	0	0	0	0	
10A	0	242	248	0	0	0	0	
11A	0	247	264	0	0	0	0	
12P	0	244	302	0	0	0	0	
01P	0	266	265	0	0	0	0	
02P	0	341	346	0	0	0	0	
03P	0	314	328	0	0	0	0	
04P	0	296	289	0	0	0	0	
05P	0	272	307	0	0	0	0	
06P	0	245	238	0	0	0	0	
07P	0	173	162	0	0	0	0	
08P	0	138	142	0	0	0	0	
09P	0	107	138	0	0	0	0	
10P	0	86	102	0	0	0	0	
11P	0	70	60	0	0	0	0	
TOT	0	4081	4403	105	0	0	0	



STATE OF CONNECTICUT  
DEPARTMENT OF TRANSPORTATION  
BUREAU OF POLICY AND PLANNING  
PLANNING INVENTORY AND DATA

TRAFFIC RECORDER DATA

TOWN OF NEW BRITAIN	ROUTE 9							DIRECTION S
SB OFF RAMP TO ROUTE 72 NB (EXIT 28)	SUN	MON	TUE	WED	THU	FRI	SAT	
DAY	0	05/21/2012	05/22/2012	05/23/2012	0	0	0	
DATE								
TYPE								
HOUR								
	2012 ADT = 7000	ACF = NA						
	*****							
12A	0	0	56	63	0	0	0	
01A	0	0	24	25	0	0	0	
02A	0	0	22	16	0	0	0	
03A	0	23	14	0	0	0	0	
04A	0	29	32	0	0	0	0	
05A	0	100	98	0	0	0	0	
06A	0	272	276	0	0	0	0	
07A	0	439	413	0	0	0	0	
08A	0	451	458	0	0	0	0	
09A	0	353	343	0	0	0	0	
10A	0	339	326	0	0	0	0	
11A	0	335	356	0	0	0	0	
12P	0	387	349	0	0	0	0	
01P	0	371	440	0	0	0	0	
02P	0	483	556	0	0	0	0	
03P	0	680	673	0	0	0	0	
04P	0	824	877	0	0	0	0	
05P	0	737	797	0	0	0	0	
06P	0	511	526	0	0	0	0	
07P	0	340	356	0	0	0	0	
08P	0	273	281	0	0	0	0	
09P	0	194	232	0	0	0	0	
10P	0	161	180	0	0	0	0	
11P	0	93	110	0	0	0	0	
TOT	0	7395	7795	104	0	0	0	

STATE OF CONNECTICUT  
DEPARTMENT OF TRANSPORTATION  
BUREAU OF POLICY AND PLANNING  
PLANNING INVENTORY AND DATA

TRAFFIC RECORDER DATA

TOWN OF NEW BRITAIN

ROUTE 9

DIRECTION N

NB ON RAMP FROM ROUTE 72 SB

DAY	SUN	MON	TUE	WED	THU	FRI	SAT
DATE	0	0	05/22/2012	05/23/2012	05/24/2012	0	0
TYPE							
HOUR							

2012 ADT = 8700

ACF = NA

\*\*\*\*\*

12A	0	0	0	51	60	0	0
01A	0	0	0	28	36	0	0
02A	0	0	24	18	0	0	0
03A	0	0	13	28	0	0	0
04A	0	0	48	52	0	0	0
05A	0	0	197	198	0	0	0
06A	0	0	575	647	0	0	0
07A	0	0	1221	1245	0	0	0
08A	0	0	1000	969	0	0	0
09A	0	0	525	546	0	0	0
10A	0	0	370	444	0	0	0
11A	0	0	395	479	0	0	0
12P	0	0	406	455	0	0	0
01P	0	0	400	448	0	0	0
02P	0	0	506	557	0	0	0
03P	0	0	599	680	0	0	0
04P	0	0	636	716	0	0	0
05P	0	0	684	722	0	0	0
06P	0	0	493	501	0	0	0
07P	0	0	335	356	0	0	0
08P	0	0	216	283	0	0	0
09P	0	0	184	222	0	0	0
10P	0	0	159	183	0	0	0
11P	0	0	90	118	0	0	0
TOT	0	0	9076	9946	96	0	0

STATE OF CONNECTICUT  
DEPARTMENT OF TRANSPORTATION  
BUREAU OF POLICY AND PLANNING  
PLANNING INVENTORY AND DATA

TRAFFIC RECORDER DATA

TOWN OF NEW BRITAIN	ROUTE 9							DIRECTION N
NB ON RAMP FROM STANLEY STREET	SUN	MON	TUE	WED	THU	FRI	SAT	
DAY	0	05/21/2012	05/22/2012	05/23/2012	0	0	0	
DATE								
TYPE								
HOUR								
	2012 ADT = 3800		ACF = NA					
	*****							
12A	0	0	37	46	0	0	0	
01A	0	0	24	22	0	0	0	
02A	0	0	14	13	0	0	0	
03A	0	0	8	21	0	0	0	
04A	0	32	24	0	0	0	0	
05A	0	91	99	0	0	0	0	
06A	0	196	194	0	0	0	0	
07A	0	298	298	0	0	0	0	
08A	0	257	265	0	0	0	0	
09A	0	224	217	0	0	0	0	
10A	0	210	244	0	0	0	0	
11A	0	186	253	0	0	0	0	
12P	0	247	306	0	0	0	0	
01P	0	231	259	0	0	0	0	
02P	0	288	305	0	0	0	0	
03P	0	296	290	0	0	0	0	
04P	0	292	309	0	0	0	0	
05P	0	275	310	0	0	0	0	
06P	0	229	242	0	0	0	0	
07P	0	173	174	0	0	0	0	
08P	0	131	143	0	0	0	0	
09P	0	99	114	0	0	0	0	
10P	0	82	85	0	0	0	0	
11P	0	63	71	0	0	0	0	
TOT	0	3900	4285	102	0	0	0	

STATE OF CONNECTICUT  
 DEPARTMENT OF TRANSPORTATION  
 BUREAU OF POLICY AND PLANNING  
 PLANNING INVENTORY AND DATA

TRAFFIC RECORDER DATA

TOWN OF NEW BRITAIN

ROUTE 9

DIRECTION S

SB OFF RAMP TO ROUTE 71 (EXIT 30)

DAY	SUN	MON	TUE	WED	THU	FRI	SAT
DATE	0	05/21/2012	05/22/2012	05/23/2012	0	0	0
TYPE							
HOUR							

2012 ADT = 3700                      ACF = NA

\*\*\*\*\*

12A	0	0	27	29	0	0	0
01A	0	0	18	22	0	0	0
02A	0	0	16	16	0	0	0
03A	0	17	11	0	0	0	0
04A	0	12	16	0	0	0	0
05A	0	32	26	0	0	0	0
06A	0	72	92	0	0	0	0
07A	0	145	135	0	0	0	0
08A	0	162	210	0	0	0	0
09A	0	180	208	0	0	0	0
10A	0	181	174	0	0	0	0
11A	0	198	266	0	0	0	0
12P	0	280	289	0	0	0	0
01P	0	243	231	0	0	0	0
02P	0	264	243	0	0	0	0
03P	0	340	345	0	0	0	0
04P	0	378	377	0	0	0	0
05P	0	371	405	0	0	0	0
06P	0	309	336	0	0	0	0
07P	0	245	244	0	0	0	0
08P	0	176	186	0	0	0	0
09P	0	109	151	0	0	0	0
10P	0	79	98	0	0	0	0
11P	0	63	69	0	0	0	0
TOT	0	3856	4173	67	0	0	0

STATE OF CONNECTICUT  
DEPARTMENT OF TRANSPORTATION  
BUREAU OF POLICY AND PLANNING  
PLANNING INVENTORY AND DATA

TRAFFIC RECORDER DATA

TOWN OF NEW BRITAIN

ROUTE 72

DIRECTION N

SOUTH OF THE ROUTE 9 RAMPS

DAY	SUN	MON	TUE	WED	THU	FRI	SAT
DATE	0	0	06/05/2012	06/06/2012	06/07/2012	0	0
TYPE							
HOUR							

2012 ADT = 16100                      ACF = NA

\*\*\*\*\*

12A	0	0	0	165	174	0	0
01A	0	0	0	82	97	0	0
02A	0	0	58	77	0	0	0
03A	0	0	78	66	0	0	0
04A	0	0	112	103	0	0	0
05A	0	0	293	276	0	0	0
06A	0	0	791	766	0	0	0
07A	0	0	1290	1357	0	0	0
08A	0	0	1394	1400	0	0	0
09A	0	0	840	853	0	0	0
10A	0	0	701	715	0	0	0
11A	0	0	737	789	0	0	0
12P	0	0	851	795	0	0	0
01P	0	0	828	881	0	0	0
02P	0	0	1042	998	0	0	0
03P	0	0	1526	1514	0	0	0
04P	0	0	1974	1905	0	0	0
05P	0	0	1997	1855	0	0	0
06P	0	0	1006	1071	0	0	0
07P	0	0	685	656	0	0	0
08P	0	0	577	562	0	0	0
09P	0	0	431	450	0	0	0
10P	0	0	286	337	0	0	0
11P	0	0	239	227	0	0	0
TOT	0	0	17736	17900	271	0	0

STATE OF CONNECTICUT  
 DEPARTMENT OF TRANSPORTATION  
 BUREAU OF POLICY AND PLANNING  
 PLANNING INVENTORY AND DATA

TRAFFIC RECORDER DATA

TOWN OF NEW BRITAIN	ROUTE 72							DIRECTION S
SOUTH OF THE ROUTE 9 RAMPS	SUN	MON	TUE	WED	THU	FRI	SAT	
DAY	0	0	05/22/2012	05/23/2012	05/24/2012	0	0	
DATE								
TYPE								
HOUR								
	2012 ADT = 17100		ACF = NA					
	*****							
12A	0	0	0	82	98	0	0	
01A	0	0	0	48	46	0	0	
02A	0	0	47	40	0	0	0	
03A	0	0	70	73	0	0	0	
04A	0	0	176	168	0	0	0	
05A	0	0	597	660	0	0	0	
06A	0	0	1531	1638	0	0	0	
07A	0	0	2055	2157	0	0	0	
08A	0	0	1571	1565	0	0	0	
09A	0	0	967	935	0	0	0	
10A	0	0	761	807	0	0	0	
11A	0	0	772	809	0	0	0	
12P	0	0	779	815	0	0	0	
01P	0	0	843	910	0	0	0	
02P	0	0	1045	1081	0	0	0	
03P	0	0	1290	1357	0	0	0	
04P	0	0	1497	1523	0	0	0	
05P	0	0	1580	1586	0	0	0	
06P	0	0	816	928	0	0	0	
07P	0	0	537	639	0	0	0	
08P	0	0	424	551	0	0	0	
09P	0	0	330	417	0	0	0	
10P	0	0	233	267	0	0	0	
11P	0	0	163	205	0	0	0	
TOT	0	0	18084	19261	144	0	0	

STATE OF CONNECTICUT  
 DEPARTMENT OF TRANSPORTATION  
 BUREAU OF POLICY AND PLANNING  
 PLANNING INVENTORY AND DATA

TRAFFIC RECORDER DATA

TOWN OF NEW BRITAIN	ROUTE 9							DIRECTION N
NORTH OF ROUTE 72 (S JCT)	SUN	MON	TUE	WED	THU	FRI	SAT	
DAY	0	05/21/2012	05/22/2012	05/23/2012	05/24/2012	0	0	
DATE								
TYPE								
HOUR								
	2012 ADT = 16000		ACF = NA					
	*****							
12A	0	0	89	104	92	0	0	
01A	0	0	44	50	52	0	0	
02A	0	0	32	25	38	0	0	
03A	0	0	27	42	33	0	0	
04A	0	65	77	82	0	0	0	
05A	0	310	293	305	0	0	0	
06A	0	935	906	994	0	0	0	
07A	0	1906	1845	1937	0	0	0	
08A	0	1617	1610	1574	0	0	0	
09A	0	894	980	969	0	0	0	
10A	0	811	825	883	0	0	0	
11A	0	767	830	896	0	0	0	
12P	0	747	860	938	0	0	0	
01P	0	785	876	934	0	0	0	
02P	0	926	1016	1060	0	0	0	
03P	0	1215	1196	1300	0	0	0	
04P	0	1367	1450	1519	0	0	0	
05P	0	1327	1524	1594	0	0	0	
06P	0	1025	983	1068	0	0	0	
07P	0	583	701	735	0	0	0	
08P	0	477	499	529	0	0	0	
09P	0	342	407	436	0	0	0	
10P	0	239	271	294	0	0	0	
11P	0	176	178	183	0	0	0	
TOT	0	16514	17519	18451	215	0	0	

STATE OF CONNECTICUT  
DEPARTMENT OF TRANSPORTATION  
BUREAU OF POLICY AND PLANNING  
PLANNING INVENTORY AND DATA

TRAFFIC RECORDER DATA

TOWN OF NEW BRITAIN		ROUTE 9						DIRECTION S
NORTH OF ROUTE 72 (S JCT)		SUN	MON	TUE	WED	THU	FRI	SAT
DAY	DATE	0	05/21/2012	05/22/2012	05/23/2012	05/24/2012	0	0
TYPE	HOUR	2012 ADT = 15100		ACF = NA				
*****								
12A		0	0	79	94	102	0	0
01A		0	0	46	49	64	0	0
02A		0	0	20	25	28	0	0
03A		0	0	32	25	42	0	0
04A		0	69	61	67	0	0	0
05A		0	242	237	277	0	0	0
06A		0	715	709	808	0	0	0
07A		0	1207	1208	1280	0	0	0
08A		0	1103	1186	1153	0	0	0
09A		0	646	682	678	0	0	0
10A		0	589	650	632	0	0	0
11A		0	673	733	800	0	0	0
12P		0	704	759	849	0	0	0
01P		0	760	830	953	0	0	0
02P		0	989	1031	1140	0	0	0
03P		0	1329	1349	1475	0	0	0
04P		0	1731	1766	1881	0	0	0
05P		0	1805	1780	1851	0	0	0
06P		0	1091	1083	1069	0	0	0
07P		0	650	762	801	0	0	0
08P		0	487	625	722	0	0	0
09P		0	372	498	475	0	0	0
10P		0	237	286	328	0	0	0
11P		0	153	144	172	0	0	0
TOT		0	15552	16556	17604	236	0	0



STATE OF CONNECTICUT  
DEPARTMENT OF TRANSPORTATION  
BUREAU OF POLICY AND PLANNING  
PLANNING INVENTORY AND DATA

TRAFFIC RECORDER DATA

TOWN OF NEW BRITAIN

ROUTE 72

DIRECTION S

EB ON RAMP FROM ROUTE 71 (TRUMAN OVERPASS)

DAY	SUN	MON	TUE	WED	THU	FRI	SAT
DATE	0	0	0	06/03/2009	06/04/2009	0	0
TYPE							
HOUR							

2009 ADT = 3500

ACF = NA

\*\*\*\*\*

12A	0	0	0	0	28	0	0
01A	0	0	0	0	17	0	0
02A	0	0	0	0	13	0	0
03A	0	0	0	0	17	0	0
04A	0	0	0	31	0	0	0
05A	0	0	0	130	0	0	0
06A	0	0	0	345	0	0	0
07A	0	0	0	306	0	0	0
08A	0	0	0	212	0	0	0
09A	0	0	0	190	0	0	0
10A	0	0	0	174	0	0	0
11A	0	0	0	180	0	0	0
12P	0	0	0	226	0	0	0
01P	0	0	0	194	0	0	0
02P	0	0	0	231	0	0	0
03P	0	0	0	281	0	0	0
04P	0	0	0	345	0	0	0
05P	0	0	0	311	0	0	0
06P	0	0	0	209	0	0	0
07P	0	0	0	130	0	0	0
08P	0	0	0	125	0	0	0
09P	0	0	0	78	0	0	0
10P	0	0	0	70	0	0	0
11P	0	0	0	40	0	0	0
TOT	0	0	0	3808	75	0	0

STATE OF CONNECTICUT  
DEPARTMENT OF TRANSPORTATION  
BUREAU OF POLICY AND PLANNING  
PLANNING INVENTORY AND DATA

TRAFFIC RECORDER DATA

TOWN OF NEW BRITAIN		ROUTE 9						DIRECTION S
SB ON RAMP FROM ELLIS STREET		SUN	MON	TUE	WED	THU	FRI	SAT
DAY	DATE	0	06/01/2009	06/02/2009	0	0	0	0
TYPE	HOUR	2009 ADT = 2900		ACF = NA				
*****								
12A		0	0	16	0	0	0	0
01A		0	0	13	0	0	0	0
02A		0	11	7	0	0	0	0
03A		0	9	15	0	0	0	0
04A		0	46	42	0	0	0	0
05A		0	77	81	0	0	0	0
06A		0	177	184	0	0	0	0
07A		0	180	186	0	0	0	0
08A		0	191	179	0	0	0	0
09A		0	154	0	0	0	0	0
10A		0	177	0	0	0	0	0
11A		0	190	0	0	0	0	0
12P		0	182	0	0	0	0	0
01P		0	171	0	0	0	0	0
02P		0	239	0	0	0	0	0
03P		0	289	0	0	0	0	0
04P		0	329	0	0	0	0	0
05P		0	262	0	0	0	0	0
06P		0	157	0	0	0	0	0
07P		0	107	0	0	0	0	0
08P		0	77	0	0	0	0	0
09P		0	76	0	0	0	0	0
10P		0	40	0	0	0	0	0
11P		0	29	0	0	0	0	0
TOT		0	3170	723	0	0	0	0

STATE OF CONNECTICUT  
DEPARTMENT OF TRANSPORTATION  
BUREAU OF POLICY AND PLANNING  
PLANNING INVENTORY AND DATA

TRAFFIC RECORDER DATA

TOWN OF NEW BRITAIN	ROUTE 9							DIRECTION S
SB OFF RAMP TO ELLIS STREET (EXIT 25)	SUN	MON	TUE	WED	THU	FRI	SAT	
DAY	0	06/01/2009	06/02/2009	0	0	0	0	
DATE								
TYPE								
HOUR								
	2009 ADT = 4600		ACF = NA					
	*****							
12A	0	0	56	0	0	0	0	
01A	0	0	36	0	0	0	0	
02A	0	15	20	0	0	0	0	
03A	0	15	17	0	0	0	0	
04A	0	31	27	0	0	0	0	
05A	0	78	96	0	0	0	0	
06A	0	233	0	0	0	0	0	
07A	0	364	0	0	0	0	0	
08A	0	277	0	0	0	0	0	
09A	0	204	0	0	0	0	0	
10A	0	202	0	0	0	0	0	
11A	0	248	0	0	0	0	0	
12P	0	242	0	0	0	0	0	
01P	0	263	0	0	0	0	0	
02P	0	380	0	0	0	0	0	
03P	0	421	0	0	0	0	0	
04P	0	429	0	0	0	0	0	
05P	0	418	0	0	0	0	0	
06P	0	321	0	0	0	0	0	
07P	0	252	0	0	0	0	0	
08P	0	242	0	0	0	0	0	
09P	0	210	0	0	0	0	0	
10P	0	124	0	0	0	0	0	
11P	0	94	0	0	0	0	0	
TOT	0	5063	252	0	0	0	0	

STATE OF CONNECTICUT  
DEPARTMENT OF TRANSPORTATION  
BUREAU OF POLICY AND PLANNING  
PLANNING INVENTORY AND DATA

TRAFFIC RECORDER DATA

TOWN OF NEW BRITAIN		ROUTE 9						DIRECTION N
NB ON RAMP FROM ELLIS STREET		SUN	MON	TUE	WED	THU	FRI	SAT
DAY	DATE	0	06/01/2009	06/02/2009	0	0	0	0
TYPE	HOUR	2009 ADT = 5300		ACF = NA				
*****								
12A		0	0	57	0	0	0	0
01A		0	0	36	0	0	0	0
02A		0	0	22	0	0	0	0
03A		0	0	23	0	0	0	0
04A		0	56	47	0	0	0	0
05A		0	134	167	0	0	0	0
06A		0	329	333	0	0	0	0
07A		0	438	451	0	0	0	0
08A		0	382	398	0	0	0	0
09A		0	278	0	0	0	0	0
10A		0	253	0	0	0	0	0
11A		0	255	0	0	0	0	0
12P		0	310	0	0	0	0	0
01P		0	295	0	0	0	0	0
02P		0	416	0	0	0	0	0
03P		0	461	0	0	0	0	0
04P		0	506	0	0	0	0	0
05P		0	442	0	0	0	0	0
06P		0	352	0	0	0	0	0
07P		0	240	0	0	0	0	0
08P		0	198	0	0	0	0	0
09P		0	159	0	0	0	0	0
10P		0	137	0	0	0	0	0
11P		0	71	0	0	0	0	0
TOT		0	5712	1534	0	0	0	0

STATE OF CONNECTICUT  
 DEPARTMENT OF TRANSPORTATION  
 BUREAU OF POLICY AND PLANNING  
 PLANNING INVENTORY AND DATA

TRAFFIC RECORDER DATA

TOWN OF NEW BRITAIN

ROUTE 9

DIRECTION N

NB OFF RAMP TO ELLIS STREET (EXIT 25)

DAY	SUN	MON	TUE	WED	THU	FRI	SAT
DATE	0	06/01/2009	06/02/2009	0	0	0	0
TYPE							
HOUR							

2009 ADT = 1700                      ACF = NA

\*\*\*\*\*

12A	0	0	19	0	0	0	0
01A	0	0	6	0	0	0	0
02A	0	0	4	0	0	0	0
03A	0	0	9	0	0	0	0
04A	0	11	16	0	0	0	0
05A	0	32	27	0	0	0	0
06A	0	65	71	0	0	0	0
07A	0	111	111	0	0	0	0
08A	0	121	150	0	0	0	0
09A	0	111	0	0	0	0	0
10A	0	88	0	0	0	0	0
11A	0	100	0	0	0	0	0
12P	0	132	0	0	0	0	0
01P	0	124	0	0	0	0	0
02P	0	119	0	0	0	0	0
03P	0	184	0	0	0	0	0
04P	0	173	0	0	0	0	0
05P	0	147	0	0	0	0	0
06P	0	112	0	0	0	0	0
07P	0	63	0	0	0	0	0
08P	0	78	0	0	0	0	0
09P	0	50	0	0	0	0	0
10P	0	46	0	0	0	0	0
11P	0	37	0	0	0	0	0
TOT	0	1904	413	0	0	0	0

STATE OF CONNECTICUT  
DEPARTMENT OF TRANSPORTATION  
BUREAU OF POLICY AND PLANNING  
PLANNING INVENTORY AND DATA

TRAFFIC RECORDER DATA

TOWN OF NEW BRITAIN		ROUTE 9						DIRECTION N
NB OFF RAMP TO COLUMBUS BLVD (EXIT 26)								
DAY	SUN	MON	TUE	WED	THU	FRI	SAT	
DATE	0	06/01/2009	06/02/2009	0	0	0	0	
TYPE								
HOUR								
	2009 ADT = 4900		ACF = NA					
	*****							
12A	0	0	47	0	0	0	0	
01A	0	0	25	0	0	0	0	
02A	0	0	22	0	0	0	0	
03A	0	0	18	0	0	0	0	
04A	0	22	24	0	0	0	0	
05A	0	51	62	0	0	0	0	
06A	0	139	172	0	0	0	0	
07A	0	406	421	0	0	0	0	
08A	0	499	615	0	0	0	0	
09A	0	357	0	0	0	0	0	
10A	0	224	0	0	0	0	0	
11A	0	234	0	0	0	0	0	
12P	0	285	0	0	0	0	0	
01P	0	327	0	0	0	0	0	
02P	0	386	0	0	0	0	0	
03P	0	499	0	0	0	0	0	
04P	0	484	0	0	0	0	0	
05P	0	450	0	0	0	0	0	
06P	0	322	0	0	0	0	0	
07P	0	214	0	0	0	0	0	
08P	0	178	0	0	0	0	0	
09P	0	130	0	0	0	0	0	
10P	0	81	0	0	0	0	0	
11P	0	79	0	0	0	0	0	
TOT	0	5367	1406	0	0	0	0	

STATE OF CONNECTICUT  
 DEPARTMENT OF TRANSPORTATION  
 BUREAU OF POLICY AND PLANNING  
 PLANNING INVENTORY AND DATA

TRAFFIC RECORDER DATA

TOWN OF NEW BRITAIN		ROUTE 9						DIRECTION N
NB ON RAMP FROM CHESTNUT STREET								
DAY	SUN	MON	TUE	WED	THU	FRI	SAT	
DATE	0	06/01/2009	06/02/2009	0	0	0	0	
TYPE								
HOUR								
	2009 ADT = 3400		ACF = NA					
	*****							
12A	0	0	29	0	0	0	0	
01A	0	0	17	0	0	0	0	
02A	0	0	8	0	0	0	0	
03A	0	0	17	0	0	0	0	
04A	0	29	32	0	0	0	0	
05A	0	66	81	0	0	0	0	
06A	0	116	122	0	0	0	0	
07A	0	188	197	0	0	0	0	
08A	0	185	209	0	0	0	0	
09A	0	201	0	0	0	0	0	
10A	0	200	0	0	0	0	0	
11A	0	232	0	0	0	0	0	
12P	0	243	0	0	0	0	0	
01P	0	237	0	0	0	0	0	
02P	0	269	0	0	0	0	0	
03P	0	341	0	0	0	0	0	
04P	0	411	0	0	0	0	0	
05P	0	343	0	0	0	0	0	
06P	0	207	0	0	0	0	0	
07P	0	153	0	0	0	0	0	
08P	0	118	0	0	0	0	0	
09P	0	70	0	0	0	0	0	
10P	0	62	0	0	0	0	0	
11P	0	56	0	0	0	0	0	
TOT	0	3727	712	0	0	0	0	

STATE OF CONNECTICUT  
 DEPARTMENT OF TRANSPORTATION  
 BUREAU OF POLICY AND PLANNING  
 PLANNING INVENTORY AND DATA

TRAFFIC RECORDER DATA

TOWN OF NEW BRITAIN

ROUTE 9

DIRECTION S

SB OFF RAMP TO CHESTNUT STREET (EXIT 27)

DAY	SUN	MON	TUE	WED	THU	FRI	SAT
DATE	0	0	0	06/03/2009	06/04/2009	0	0
TYPE							
HOUR							

2009 ADT = 2600

ACF = NA

\*\*\*\*\*

12A	0	0	0	0	28	0	0
01A	0	0	0	0	28	0	0
02A	0	0	0	0	23	0	0
03A	0	0	0	0	18	0	0
04A	0	0	0	24	0	0	0
05A	0	0	0	58	0	0	0
06A	0	0	0	84	0	0	0
07A	0	0	0	239	0	0	0
08A	0	0	0	217	0	0	0
09A	0	0	0	167	0	0	0
10A	0	0	0	125	0	0	0
11A	0	0	0	152	0	0	0
12P	0	0	0	165	0	0	0
01P	0	0	0	186	0	0	0
02P	0	0	0	173	0	0	0
03P	0	0	0	226	0	0	0
04P	0	0	0	185	0	0	0
05P	0	0	0	158	0	0	0
06P	0	0	0	163	0	0	0
07P	0	0	0	101	0	0	0
08P	0	0	0	96	0	0	0
09P	0	0	0	105	0	0	0
10P	0	0	0	78	0	0	0
11P	0	0	0	42	0	0	0
TOT	0	0	0	2744	97	0	0



STATE OF CONNECTICUT  
DEPARTMENT OF TRANSPORTATION  
BUREAU OF POLICY AND PLANNING  
PLANNING INVENTORY AND DATA

TRAFFIC RECORDER DATA

TOWN OF NEW BRITAIN	ROUTE 9							DIRECTION S
SB OFF RAMP TO ROUTE 174 (EXIT 28A)	SUN	MON	TUE	WED	THU	FRI	SAT	
DAY	0	0	0	06/10/2009	06/11/2009	0	0	
DATE								
TYPE								
HOUR								
	2009 ADT = 3500		ACF = NA					
	*****							
12A	0	0	0	0	53	0	0	
01A	0	0	0	0	29	0	0	
02A	0	0	0	0	12	0	0	
03A	0	0	0	0	15	0	0	
04A	0	0	0	15	0	0	0	
05A	0	0	0	42	0	0	0	
06A	0	0	0	102	0	0	0	
07A	0	0	0	199	0	0	0	
08A	0	0	0	304	0	0	0	
09A	0	0	0	261	0	0	0	
10A	0	0	0	239	0	0	0	
11A	0	0	0	272	0	0	0	
12P	0	0	0	289	0	0	0	
01P	0	0	0	238	0	0	0	
02P	0	0	0	220	0	0	0	
03P	0	0	0	326	0	0	0	
04P	0	0	0	239	0	0	0	
05P	0	0	0	218	0	0	0	
06P	0	0	0	223	0	0	0	
07P	0	0	0	179	0	0	0	
08P	0	0	0	144	0	0	0	
09P	0	0	0	124	0	0	0	
10P	0	0	0	91	0	0	0	
11P	0	0	0	77	0	0	0	
TOT	0	0	0	3802	109	0	0	

STATE OF CONNECTICUT  
 DEPARTMENT OF TRANSPORTATION  
 BUREAU OF POLICY AND PLANNING  
 PLANNING INVENTORY AND DATA

TRAFFIC RECORDER DATA

TOWN OF NEW BRITAIN

ROUTE 9

DIRECTION S

SB OFF RAMP TO ROUTE 72 NB (EXIT 28)

DAY	SUN	MON	TUE	WED	THU	FRI	SAT
DATE	0	0	0	06/03/2009	06/04/2009	0	0
TYPE							
HOUR							

2009 ADT = 7300                      ACF = NA

\*\*\*\*\*

12A	0	0	0	0	73	0	0
01A	0	0	0	0	44	0	0
02A	0	0	0	30	37	0	0
03A	0	0	0	21	0	0	0
04A	0	0	0	27	0	0	0
05A	0	0	0	88	0	0	0
06A	0	0	0	283	0	0	0
07A	0	0	0	404	0	0	0
08A	0	0	0	475	0	0	0
09A	0	0	0	323	0	0	0
10A	0	0	0	328	0	0	0
11A	0	0	0	393	0	0	0
12P	0	0	0	447	0	0	0
01P	0	0	0	459	0	0	0
02P	0	0	0	538	0	0	0
03P	0	0	0	671	0	0	0
04P	0	0	0	861	0	0	0
05P	0	0	0	832	0	0	0
06P	0	0	0	580	0	0	0
07P	0	0	0	376	0	0	0
08P	0	0	0	327	0	0	0
09P	0	0	0	288	0	0	0
10P	0	0	0	178	0	0	0
11P	0	0	0	117	0	0	0
TOT	0	0	0	8046	154	0	0

STATE OF CONNECTICUT  
DEPARTMENT OF TRANSPORTATION  
BUREAU OF POLICY AND PLANNING  
PLANNING INVENTORY AND DATA

TRAFFIC RECORDER DATA

TOWN OF NEW BRITAIN

ROUTE 9

DIRECTION N

NB ON RAMP FROM ROUTE 72 SB

DAY	SUN	MON	TUE	WED	THU	FRI	SAT
DATE	0	0	0	06/03/2009	06/04/2009	0	0
TYPE							
HOUR							

2009 ADT = 8500                      ACF = NA

\*\*\*\*\*

12A	0	0	0	0	57	0	0
01A	0	0	0	0	31	0	0
02A	0	0	0	0	26	0	0
03A	0	0	0	0	27	0	0
04A	0	0	0	68	0	0	0
05A	0	0	0	179	0	0	0
06A	0	0	0	557	0	0	0
07A	0	0	0	1109	0	0	0
08A	0	0	0	928	0	0	0
09A	0	0	0	510	0	0	0
10A	0	0	0	437	0	0	0
11A	0	0	0	439	0	0	0
12P	0	0	0	482	0	0	0
01P	0	0	0	451	0	0	0
02P	0	0	0	511	0	0	0
03P	0	0	0	648	0	0	0
04P	0	0	0	730	0	0	0
05P	0	0	0	718	0	0	0
06P	0	0	0	456	0	0	0
07P	0	0	0	370	0	0	0
08P	0	0	0	270	0	0	0
09P	0	0	0	219	0	0	0
10P	0	0	0	147	0	0	0
11P	0	0	0	117	0	0	0
TOT	0	0	0	9346	141	0	0

STATE OF CONNECTICUT  
DEPARTMENT OF TRANSPORTATION  
BUREAU OF POLICY AND PLANNING  
PLANNING INVENTORY AND DATA

TRAFFIC RECORDER DATA

TOWN OF NEW BRITAIN		ROUTE 9						DIRECTION N
NB ON RAMP FROM STANLEY STREET		SUN	MON	TUE	WED	THU	FRI	SAT
DAY	DATE	0	06/01/2009	06/02/2009	0	0	0	0
TYPE	HOUR	2009 ADT = 4100		ACF = NA				
*****								
12A		0	0	49	0	0	0	0
01A		0	0	32	0	0	0	0
02A		0	0	18	0	0	0	0
03A		0	0	20	0	0	0	0
04A		0	28	25	0	0	0	0
05A		0	107	94	0	0	0	0
06A		0	194	193	0	0	0	0
07A		0	274	298	0	0	0	0
08A		0	254	237	0	0	0	0
09A		0	216	0	0	0	0	0
10A		0	236	0	0	0	0	0
11A		0	261	0	0	0	0	0
12P		0	297	0	0	0	0	0
01P		0	286	0	0	0	0	0
02P		0	305	0	0	0	0	0
03P		0	340	0	0	0	0	0
04P		0	361	0	0	0	0	0
05P		0	343	0	0	0	0	0
06P		0	254	0	0	0	0	0
07P		0	216	0	0	0	0	0
08P		0	191	0	0	0	0	0
09P		0	131	0	0	0	0	0
10P		0	103	0	0	0	0	0
11P		0	57	0	0	0	0	0
TOT		0	4454	966	0	0	0	0

STATE OF CONNECTICUT  
 DEPARTMENT OF TRANSPORTATION  
 BUREAU OF POLICY AND PLANNING  
 PLANNING INVENTORY AND DATA

TRAFFIC RECORDER DATA

TOWN OF NEW BRITAIN	ROUTE 9							DIRECTION S
SB OFF RAMP TO ROUTE 71 (EXIT 30)	SUN	MON	TUE	WED	THU	FRI	SAT	
DAY	0	06/08/2009	06/09/2009	0	0	0	0	
DATE								
TYPE								
HOUR								
	2009 ADT = 4400		ACF = NA					
	*****							
12A	0	0	42	0	0	0	0	
01A	0	0	26	0	0	0	0	
02A	0	0	15	0	0	0	0	
03A	0	0	13	0	0	0	0	
04A	0	9	0	0	0	0	0	
05A	0	35	0	0	0	0	0	
06A	0	83	0	0	0	0	0	
07A	0	182	0	0	0	0	0	
08A	0	161	0	0	0	0	0	
09A	0	201	0	0	0	0	0	
10A	0	226	0	0	0	0	0	
11A	0	269	0	0	0	0	0	
12P	0	391	0	0	0	0	0	
01P	0	327	0	0	0	0	0	
02P	0	280	0	0	0	0	0	
03P	0	425	0	0	0	0	0	
04P	0	465	0	0	0	0	0	
05P	0	508	0	0	0	0	0	
06P	0	356	0	0	0	0	0	
07P	0	276	0	0	0	0	0	
08P	0	216	0	0	0	0	0	
09P	0	172	0	0	0	0	0	
10P	0	106	0	0	0	0	0	
11P	0	69	0	0	0	0	0	
TOT	0	4757	96	0	0	0	0	

STATE OF CONNECTICUT  
DEPARTMENT OF TRANSPORTATION  
BUREAU OF POLICY AND PLANNING  
PLANNING INVENTORY AND DATA

TRAFFIC RECORDER DATA

TOWN OF NEW BRITAIN

ROUTE 72

DIRECTION N

SOUTH OF THE ROUTE 9 RAMPS

DAY	SUN	MON	TUE	WED	THU	FRI	SAT
DATE	0	0	0	06/03/2009	06/04/2009	0	0
TYPE							
HOUR							

2009 ADT = 15500

ACF = NA

\*\*\*\*\*

12A	0	0	0	0	137	0	0
01A	0	0	0	0	74	0	0
02A	0	0	0	0	50	0	0
03A	0	0	0	0	48	0	0
04A	0	0	0	0	76	0	0
05A	0	0	0	273	0	0	0
06A	0	0	0	727	0	0	0
07A	0	0	0	1354	0	0	0
08A	0	0	0	1291	0	0	0
09A	0	0	0	783	0	0	0
10A	0	0	0	668	0	0	0
11A	0	0	0	695	0	0	0
12P	0	0	0	817	0	0	0
01P	0	0	0	805	0	0	0
02P	0	0	0	1060	0	0	0
03P	0	0	0	1530	0	0	0
04P	0	0	0	1746	0	0	0
05P	0	0	0	1897	0	0	0
06P	0	0	0	980	0	0	0
07P	0	0	0	647	0	0	0
08P	0	0	0	544	0	0	0
09P	0	0	0	447	0	0	0
10P	0	0	0	319	0	0	0
11P	0	0	0	209	0	0	0
TOT	0	0	0	16792	385	0	0

STATE OF CONNECTICUT  
DEPARTMENT OF TRANSPORTATION  
BUREAU OF POLICY AND PLANNING  
PLANNING INVENTORY AND DATA

TRAFFIC RECORDER DATA

TOWN OF NEW BRITAIN	ROUTE 72							DIRECTION S
SOUTH OF THE ROUTE 9 RAMPS	SUN	MON	TUE	WED	THU	FRI	SAT	
DAY	0	0	0	06/03/2009	06/04/2009	0	0	
DATE								
TYPE								
HOUR								
	2009 ADT = 16900		ACF = NA					
	*****							
12A	0	0	0	0	80	0	0	
01A	0	0	0	0	38	0	0	
02A	0	0	0	0	48	0	0	
03A	0	0	0	0	73	0	0	
04A	0	0	0	0	164	0	0	
05A	0	0	0	561	0	0	0	
06A	0	0	0	1643	0	0	0	
07A	0	0	0	2039	0	0	0	
08A	0	0	0	1638	0	0	0	
09A	0	0	0	922	0	0	0	
10A	0	0	0	845	0	0	0	
11A	0	0	0	789	0	0	0	
12P	0	0	0	849	0	0	0	
01P	0	0	0	855	0	0	0	
02P	0	0	0	1068	0	0	0	
03P	0	0	0	1287	0	0	0	
04P	0	0	0	1566	0	0	0	
05P	0	0	0	1473	0	0	0	
06P	0	0	0	951	0	0	0	
07P	0	0	0	588	0	0	0	
08P	0	0	0	478	0	0	0	
09P	0	0	0	353	0	0	0	
10P	0	0	0	276	0	0	0	
11P	0	0	0	147	0	0	0	
TOT	0	0	0	18328	403	0	0	

STATE OF CONNECTICUT  
DEPARTMENT OF TRANSPORTATION  
BUREAU OF POLICY AND PLANNING  
PLANNING INVENTORY AND DATA

TRAFFIC RECORDER DATA

TOWN OF NEW BRITAIN

ROUTE 9

DIRECTION N

NORTH OF ROUTE 72 (S JCT)

DAY	SUN	MON	TUE	WED	THU	FRI	SAT
DATE	0	0	0	06/03/2009	06/04/2009	0	0
TYPE							
HOUR							

2009 ADT = 16300

ACF = NA

\*\*\*\*\*

12A	0	0	0	0	90	0	0
01A	0	0	0	0	52	0	0
02A	0	0	0	0	36	0	0
03A	0	0	0	97	28	0	0
04A	0	0	0	84	73	0	0
05A	0	0	0	290	0	0	0
06A	0	0	0	856	0	0	0
07A	0	0	0	1855	0	0	0
08A	0	0	0	1719	0	0	0
09A	0	0	0	1111	0	0	0
10A	0	0	0	805	0	0	0
11A	0	0	0	832	0	0	0
12P	0	0	0	967	0	0	0
01P	0	0	0	884	0	0	0
02P	0	0	0	998	0	0	0
03P	0	0	0	1164	0	0	0
04P	0	0	0	1451	0	0	0
05P	0	0	0	1623	0	0	0
06P	0	0	0	1030	0	0	0
07P	0	0	0	712	0	0	0
08P	0	0	0	525	0	0	0
09P	0	0	0	416	0	0	0
10P	0	0	0	299	0	0	0
11P	0	0	0	190	0	0	0
TOT	0	0	0	17908	279	0	0



STATE OF CONNECTICUT  
DEPARTMENT OF TRANSPORTATION  
BUREAU OF POLICY AND PLANNING  
PLANNING INVENTORY AND DATA

TRAFFIC RECORDER DATA

TOWN OF NEW BRITAIN		ROUTE 9						DIRECTION S
NORTH OF ROUTE 72 (S JCT)		SUN	MON	TUE	WED	THU	FRI	SAT
DAY	DATE	0	0	0	06/03/2009	06/04/2009	0	0
TYPE	HOUR	2009 ADT = 15700		ACF = NA				
*****								
12A		0	0	0	0	79	0	0
01A		0	0	0	0	70	0	0
02A		0	0	0	0	33	0	0
03A		0	0	0	104	37	0	0
04A		0	0	0	181	120	0	0
05A		0	0	0	210	0	0	0
06A		0	0	0	712	0	0	0
07A		0	0	0	1267	0	0	0
08A		0	0	0	1164	0	0	0
09A		0	0	0	794	0	0	0
10A		0	0	0	678	0	0	0
11A		0	0	0	788	0	0	0
12P		0	0	0	876	0	0	0
01P		0	0	0	905	0	0	0
02P		0	0	0	1116	0	0	0
03P		0	0	0	1428	0	0	0
04P		0	0	0	1714	0	0	0
05P		0	0	0	1776	0	0	0
06P		0	0	0	1095	0	0	0
07P		0	0	0	758	0	0	0
08P		0	0	0	685	0	0	0
09P		0	0	0	542	0	0	0
10P		0	0	0	281	0	0	0
11P		0	0	0	200	0	0	0
TOT		0	0	0	17274	339	0	0

STATE OF CONNECTICUT  
DEPARTMENT OF TRANSPORTATION  
BUREAU OF POLICY AND PLANNING  
PLANNING INVENTORY AND DATA

TRAFFIC RECORDER DATA

TOWN OF NEWINGTON

ROUTE 9

DIRECTION N

NB OFF RAMP TO ROUTE 175 (EXIT 29)

DAY	SUN	MON	TUE	WED	THU	FRI	SAT
DATE	0	05/21/2012	05/22/2012	05/23/2012	0	0	0
TYPE							
HOUR							

2012 ADT = 12100

ACF = NA

\*\*\*\*\*

12A	0	0	72	82	0	0	0
01A	0	0	36	54	0	0	0
02A	0	0	29	20	0	0	0
03A	0	29	25	32	0	0	0
04A	0	76	81	0	0	0	0
05A	0	263	285	0	0	0	0
06A	0	735	742	0	0	0	0
07A	0	1405	1495	0	0	0	0
08A	0	1172	1176	0	0	0	0
09A	0	619	795	0	0	0	0
10A	0	536	602	0	0	0	0
11A	0	571	610	0	0	0	0
12P	0	910	674	0	0	0	0
01P	0	880	633	0	0	0	0
02P	0	723	753	0	0	0	0
03P	0	972	950	0	0	0	0
04P	0	1069	1091	0	0	0	0
05P	0	1036	1114	0	0	0	0
06P	0	687	682	0	0	0	0
07P	0	468	509	0	0	0	0
08P	0	322	360	0	0	0	0
09P	0	268	316	0	0	0	0
10P	0	197	207	0	0	0	0
11P	0	159	162	0	0	0	0
TOT	0	13097	13399	188	0	0	0

STATE OF CONNECTICUT  
DEPARTMENT OF TRANSPORTATION  
BUREAU OF POLICY AND PLANNING  
PLANNING INVENTORY AND DATA

TRAFFIC RECORDER DATA

TOWN OF NEWINGTON

ROUTE 9

DIRECTION S

SB ON RAMP FROM ROUTE 175

DAY	SUN	MON	TUE	WED	THU	FRI	SAT
DATE	0	05/21/2012	05/22/2012	05/23/2012	0	0	0
TYPE							
HOUR							

2012 ADT = 9900                      ACF = NA

\*\*\*\*\*

12A	0	0	77	73	0	0	0
01A	0	0	32	43	0	0	0
02A	0	0	33	19	0	0	0
03A	0	32	26	0	0	0	0
04A	0	53	54	0	0	0	0
05A	0	189	189	0	0	0	0
06A	0	498	538	0	0	0	0
07A	0	803	772	0	0	0	0
08A	0	784	832	0	0	0	0
09A	0	544	582	0	0	0	0
10A	0	519	549	0	0	0	0
11A	0	528	580	0	0	0	0
12P	0	528	520	0	0	0	0
01P	0	561	631	0	0	0	0
02P	0	693	775	0	0	0	0
03P	0	913	888	0	0	0	0
04P	0	1076	1103	0	0	0	0
05P	0	976	1000	0	0	0	0
06P	0	629	614	0	0	0	0
07P	0	395	439	0	0	0	0
08P	0	309	361	0	0	0	0
09P	0	190	251	0	0	0	0
10P	0	175	215	0	0	0	0
11P	0	116	130	0	0	0	0
TOT	0	10511	11191	135	0	0	0

STATE OF CONNECTICUT  
DEPARTMENT OF TRANSPORTATION  
BUREAU OF POLICY AND PLANNING  
PLANNING INVENTORY AND DATA

TRAFFIC RECORDER DATA

TOWN OF NEWINGTON

ROUTE 9

DIRECTION N

NB ON RAMP FROM SR 505 (ELLA GRASSO RD)

DAY	SUN	MON	TUE	WED	THU	FRI	SAT
DATE	0	05/21/2012	05/22/2012	05/23/2012	0	0	0
TYPE							
HOUR							

2012 ADT = 7200                      ACF = NA

\*\*\*\*\*

12A	0	0	24	16	0	0	0
01A	0	0	12	21	0	0	0
02A	0	8	10	0	0	0	0
03A	0	7	13	0	0	0	0
04A	0	31	34	0	0	0	0
05A	0	112	111	0	0	0	0
06A	0	294	289	0	0	0	0
07A	0	561	565	0	0	0	0
08A	0	519	534	0	0	0	0
09A	0	414	413	0	0	0	0
10A	0	447	443	0	0	0	0
11A	0	458	451	0	0	0	0
12P	0	505	507	0	0	0	0
01P	0	512	495	0	0	0	0
02P	0	509	499	0	0	0	0
03P	0	568	562	0	0	0	0
04P	0	617	608	0	0	0	0
05P	0	618	631	0	0	0	0
06P	0	499	500	0	0	0	0
07P	0	430	443	0	0	0	0
08P	0	297	310	0	0	0	0
09P	0	201	213	0	0	0	0
10P	0	144	148	0	0	0	0
11P	0	85	84	0	0	0	0
TOT	0	7836	7899	37	0	0	0

STATE OF CONNECTICUT  
DEPARTMENT OF TRANSPORTATION  
BUREAU OF POLICY AND PLANNING  
PLANNING INVENTORY AND DATA

TRAFFIC RECORDER DATA

TOWN OF NEWINGTON	ROUTE 9						DIRECTION S
SB OFF RAMP TO SR 505(ELLA GRASSO RD X29)	SUN	MON	TUE	WED	THU	FRI	SAT
DAY	0	05/21/2012	05/22/2012	05/23/2012	0	0	0
DATE							
TYPE							
HOUR							
	2012 ADT = 6100	ACF = NA					
	*****						
12A	0	0	43	46	0	0	0
01A	0	0	18	21	0	0	0
02A	0	0	16	15	0	0	0
03A	0	6	10	0	0	0	0
04A	0	10	15	0	0	0	0
05A	0	58	63	0	0	0	0
06A	0	159	173	0	0	0	0
07A	0	304	378	0	0	0	0
08A	0	355	415	0	0	0	0
09A	0	308	330	0	0	0	0
10A	0	302	299	0	0	0	0
11A	0	311	381	0	0	0	0
12P	0	369	398	0	0	0	0
01P	0	422	412	0	0	0	0
02P	0	391	438	0	0	0	0
03P	0	553	554	0	0	0	0
04P	0	683	680	0	0	0	0
05P	0	667	734	0	0	0	0
06P	0	465	525	0	0	0	0
07P	0	346	340	0	0	0	0
08P	0	305	278	0	0	0	0
09P	0	229	195	0	0	0	0
10P	0	121	134	0	0	0	0
11P	0	80	98	0	0	0	0
TOT	0	6444	6927	82	0	0	0

STATE OF CONNECTICUT  
DEPARTMENT OF TRANSPORTATION  
BUREAU OF POLICY AND PLANNING  
PLANNING INVENTORY AND DATA

TRAFFIC RECORDER DATA

TOWN OF NEWINGTON	ROUTE 9							DIRECTION S
SB ON RAMP FROM ROUTE 71	SUN	MON	TUE	WED	THU	FRI	SAT	
DAY	0	05/21/2012	05/22/2012	0	0	0	0	
DATE								
TYPE								
HOUR								
	2012 ADT = 7500		ACF = NA					
	*****							
12A	0	0	29	0	0	0	0	
01A	0	0	23	0	0	0	0	
02A	0	0	7	0	0	0	0	
03A	0	0	7	0	0	0	0	
04A	0	0	17	0	0	0	0	
05A	0	70	0	0	0	0	0	
06A	0	184	0	0	0	0	0	
07A	0	303	0	0	0	0	0	
08A	0	261	0	0	0	0	0	
09A	0	261	0	0	0	0	0	
10A	0	339	0	0	0	0	0	
11A	0	423	0	0	0	0	0	
12P	0	593	0	0	0	0	0	
01P	0	676	0	0	0	0	0	
02P	0	629	0	0	0	0	0	
03P	0	622	0	0	0	0	0	
04P	0	698	0	0	0	0	0	
05P	0	718	0	0	0	0	0	
06P	0	650	0	0	0	0	0	
07P	0	540	0	0	0	0	0	
08P	0	528	0	0	0	0	0	
09P	0	444	0	0	0	0	0	
10P	0	174	0	0	0	0	0	
11P	0	90	0	0	0	0	0	
TOT	0	8203	83	0	0	0	0	

STATE OF CONNECTICUT  
 DEPARTMENT OF TRANSPORTATION  
 BUREAU OF POLICY AND PLANNING  
 PLANNING INVENTORY AND DATA

TRAFFIC RECORDER DATA

TOWN OF NEWINGTON

ROUTE 9

DIRECTION N

NB OFF RAMP TO ROUTE 71 (EXIT 30)

DAY	SUN	MON	TUE	WED	THU	FRI	SAT
DATE	0	05/21/2012	05/22/2012	05/23/2012	0	0	0
TYPE							
HOUR							

2012 ADT = 7400                      ACF = NA

\*\*\*\*\*

12A	0	0	31	35	0	0	0
01A	0	0	11	16	0	0	0
02A	0	18	11	0	0	0	0
03A	0	23	9	0	0	0	0
04A	0	13	14	0	0	0	0
05A	0	65	66	0	0	0	0
06A	0	198	178	0	0	0	0
07A	0	439	482	0	0	0	0
08A	0	436	460	0	0	0	0
09A	0	340	449	0	0	0	0
10A	0	439	514	0	0	0	0
11A	0	522	514	0	0	0	0
12P	0	631	567	0	0	0	0
01P	0	616	561	0	0	0	0
02P	0	511	549	0	0	0	0
03P	0	661	579	0	0	0	0
04P	0	708	749	0	0	0	0
05P	0	714	806	0	0	0	0
06P	0	612	670	0	0	0	0
07P	0	418	479	0	0	0	0
08P	0	266	271	0	0	0	0
09P	0	141	161	0	0	0	0
10P	0	94	97	0	0	0	0
11P	0	61	64	0	0	0	0
TOT	0	7926	8292	51	0	0	0

STATE OF CONNECTICUT  
DEPARTMENT OF TRANSPORTATION  
BUREAU OF POLICY AND PLANNING  
PLANNING INVENTORY AND DATA

TRAFFIC RECORDER DATA

TOWN OF NEWINGTON

ROUTE 9

DIRECTION N

NB OFF RAMP TO ROUTE 175 (EXIT 29)

DAY	SUN	MON	TUE	WED	THU	FRI	SAT
DATE	0	0	0	06/03/2009	06/04/2009	0	0
TYPE							
HOUR							

2009 ADT = 12400

ACF = NA

\*\*\*\*\*

12A	0	0	0	0	89	0	0
01A	0	0	0	0	49	0	0
02A	0	0	0	0	37	0	0
03A	0	0	0	32	0	0	0
04A	0	0	0	94	0	0	0
05A	0	0	0	260	0	0	0
06A	0	0	0	715	0	0	0
07A	0	0	0	1405	0	0	0
08A	0	0	0	1249	0	0	0
09A	0	0	0	796	0	0	0
10A	0	0	0	625	0	0	0
11A	0	0	0	651	0	0	0
12P	0	0	0	744	0	0	0
01P	0	0	0	686	0	0	0
02P	0	0	0	811	0	0	0
03P	0	0	0	1061	0	0	0
04P	0	0	0	1116	0	0	0
05P	0	0	0	1113	0	0	0
06P	0	0	0	650	0	0	0
07P	0	0	0	492	0	0	0
08P	0	0	0	402	0	0	0
09P	0	0	0	317	0	0	0
10P	0	0	0	212	0	0	0
11P	0	0	0	148	0	0	0
TOT	0	0	0	13579	175	0	0



STATE OF CONNECTICUT  
DEPARTMENT OF TRANSPORTATION  
BUREAU OF POLICY AND PLANNING  
PLANNING INVENTORY AND DATA

TRAFFIC RECORDER DATA

TOWN OF NEWINGTON

ROUTE 9

DIRECTION S

SB ON RAMP FROM ROUTE 175

DAY	SUN	MON	TUE	WED	THU	FRI	SAT
DATE	0	0	0	06/03/2009	06/04/2009	0	0
TYPE							
HOUR							

2009 ADT = 10800

ACF = NA

\*\*\*\*\*

12A	0	0	0	0	80	0	0
01A	0	0	0	0	55	0	0
02A	0	0	0	0	43	0	0
03A	0	0	0	41	0	0	0
04A	0	0	0	51	0	0	0
05A	0	0	0	172	0	0	0
06A	0	0	0	543	0	0	0
07A	0	0	0	870	0	0	0
08A	0	0	0	820	0	0	0
09A	0	0	0	593	0	0	0
10A	0	0	0	571	0	0	0
11A	0	0	0	609	0	0	0
12P	0	0	0	717	0	0	0
01P	0	0	0	636	0	0	0
02P	0	0	0	751	0	0	0
03P	0	0	0	990	0	0	0
04P	0	0	0	1099	0	0	0
05P	0	0	0	1074	0	0	0
06P	0	0	0	711	0	0	0
07P	0	0	0	519	0	0	0
08P	0	0	0	389	0	0	0
09P	0	0	0	320	0	0	0
10P	0	0	0	190	0	0	0
11P	0	0	0	146	0	0	0
TOT	0	0	0	11812	178	0	0

STATE OF CONNECTICUT  
DEPARTMENT OF TRANSPORTATION  
BUREAU OF POLICY AND PLANNING  
PLANNING INVENTORY AND DATA

TRAFFIC RECORDER DATA

TOWN OF NEWINGTON	ROUTE 9							DIRECTION N
NB ON RAMP FROM SR 505 (ELLA GRASSO RD)	SUN	MON	TUE	WED	THU	FRI	SAT	
DAY	06/08/2009	06/09/2009						
DATE	0	06/08/2009	06/09/2009	0	0	0	0	
TYPE								
HOUR								
	2009 ADT = 7000		ACF = NA					
	*****							
12A	0	0	39	0	0	0	0	
01A	0	0	17	0	0	0	0	
02A	0	0	14	0	0	0	0	
03A	0	0	7	0	0	0	0	
04A	0	26	0	0	0	0	0	
05A	0	94	0	0	0	0	0	
06A	0	277	0	0	0	0	0	
07A	0	544	0	0	0	0	0	
08A	0	512	0	0	0	0	0	
09A	0	371	0	0	0	0	0	
10A	0	453	0	0	0	0	0	
11A	0	492	0	0	0	0	0	
12P	0	568	0	0	0	0	0	
01P	0	463	0	0	0	0	0	
02P	0	503	0	0	0	0	0	
03P	0	542	0	0	0	0	0	
04P	0	582	0	0	0	0	0	
05P	0	571	0	0	0	0	0	
06P	0	498	0	0	0	0	0	
07P	0	431	0	0	0	0	0	
08P	0	314	0	0	0	0	0	
09P	0	221	0	0	0	0	0	
10P	0	120	0	0	0	0	0	
11P	0	80	0	0	0	0	0	
TOT	0	7662	77	0	0	0	0	

STATE OF CONNECTICUT  
DEPARTMENT OF TRANSPORTATION  
BUREAU OF POLICY AND PLANNING  
PLANNING INVENTORY AND DATA

TRAFFIC RECORDER DATA

TOWN OF NEWINGTON

ROUTE 9

DIRECTION S

SB OFF RAMP TO SR 505(ELLA GRASSO RD X29)

DAY	SUN	MON	TUE	WED	THU	FRI	SAT
DATE	0	06/08/2009	06/09/2009	0	0	0	0
TYPE							
HOUR							

2009 ADT = 6500                      ACF = NA

\*\*\*\*\*

12A	0	0	48	0	0	0	0
01A	0	0	28	0	0	0	0
02A	0	0	17	0	0	0	0
03A	0	0	17	0	0	0	0
04A	0	15	0	0	0	0	0
05A	0	63	0	0	0	0	0
06A	0	134	0	0	0	0	0
07A	0	441	0	0	0	0	0
08A	0	396	0	0	0	0	0
09A	0	318	0	0	0	0	0
10A	0	389	0	0	0	0	0
11A	0	352	0	0	0	0	0
12P	0	468	0	0	0	0	0
01P	0	406	0	0	0	0	0
02P	0	471	0	0	0	0	0
03P	0	688	0	0	0	0	0
04P	0	662	0	0	0	0	0
05P	0	812	0	0	0	0	0
06P	0	442	0	0	0	0	0
07P	0	358	0	0	0	0	0
08P	0	265	0	0	0	0	0
09P	0	243	0	0	0	0	0
10P	0	129	0	0	0	0	0
11P	0	92	0	0	0	0	0
TOT	0	7144	110	0	0	0	0

STATE OF CONNECTICUT  
DEPARTMENT OF TRANSPORTATION  
BUREAU OF POLICY AND PLANNING  
PLANNING INVENTORY AND DATA

TRAFFIC RECORDER DATA

TOWN OF NEWINGTON	ROUTE 9							DIRECTION S
SB ON RAMP FROM ROUTE 71	SUN	MON	TUE	WED	THU	FRI	SAT	
DAY	0	06/08/2009	06/09/2009	0	0	0	0	
DATE								
TYPE								
HOUR								
	2009 ADT = 7500		ACF = NA					
	*****							
12A	0	0	37	0	0	0	0	
01A	0	0	19	0	0	0	0	
02A	0	0	12	0	0	0	0	
03A	0	0	15	0	0	0	0	
04A	0	16	0	0	0	0	0	
05A	0	66	0	0	0	0	0	
06A	0	173	0	0	0	0	0	
07A	0	316	0	0	0	0	0	
08A	0	255	0	0	0	0	0	
09A	0	243	0	0	0	0	0	
10A	0	326	0	0	0	0	0	
11A	0	460	0	0	0	0	0	
12P	0	609	0	0	0	0	0	
01P	0	662	0	0	0	0	0	
02P	0	649	0	0	0	0	0	
03P	0	749	0	0	0	0	0	
04P	0	720	0	0	0	0	0	
05P	0	717	0	0	0	0	0	
06P	0	604	0	0	0	0	0	
07P	0	551	0	0	0	0	0	
08P	0	475	0	0	0	0	0	
09P	0	380	0	0	0	0	0	
10P	0	169	0	0	0	0	0	
11P	0	86	0	0	0	0	0	
TOT	0	8226	83	0	0	0	0	

STATE OF CONNECTICUT  
DEPARTMENT OF TRANSPORTATION  
BUREAU OF POLICY AND PLANNING  
PLANNING INVENTORY AND DATA

TRAFFIC RECORDER DATA

TOWN OF NEWINGTON

ROUTE 9

DIRECTION N

NB OFF RAMP TO ROUTE 71 (EXIT 30)

DAY	SUN	MON	TUE	WED	THU	FRI	SAT
DATE	0	06/22/2009	06/23/2009	0	0	0	0
TYPE							
HOUR							

2009 ADT = 8100                      ACF = NA

\*\*\*\*\*

12A	0	0	43	0	0	0	0
01A	0	0	19	0	0	0	0
02A	0	0	8	0	0	0	0
03A	0	10	0	0	0	0	0
04A	0	22	0	0	0	0	0
05A	0	63	0	0	0	0	0
06A	0	168	0	0	0	0	0
07A	0	447	0	0	0	0	0
08A	0	386	0	0	0	0	0
09A	0	447	0	0	0	0	0
10A	0	549	0	0	0	0	0
11A	0	615	0	0	0	0	0
12P	0	767	0	0	0	0	0
01P	0	656	0	0	0	0	0
02P	0	634	0	0	0	0	0
03P	0	658	0	0	0	0	0
04P	0	760	0	0	0	0	0
05P	0	839	0	0	0	0	0
06P	0	674	0	0	0	0	0
07P	0	498	0	0	0	0	0
08P	0	344	0	0	0	0	0
09P	0	164	0	0	0	0	0
10P	0	112	0	0	0	0	0
11P	0	75	0	0	0	0	0
TOT	0	8888	70	0	0	0	0

STATE OF CONNECTICUT  
DEPARTMENT OF TRANSPORTATION  
BUREAU OF POLICY AND PLANNING  
PLANNING INVENTORY AND DATA

TRAFFIC RECORDER DATA

TOWN OF FARMINGTON

ROUTE 9

DIRECTION S

SOUTH OF ROUTE 9 SB ON RAMP FROM I-84 EB

DAY	SUN	MON	TUE	WED	THU	FRI	SAT
DATE	0	05/21/2012	05/22/2012	05/23/2012	0	0	0
TYPE							
HOUR							

2012 ADT = 20800

ACF = NA

\*\*\*\*\*

12A	0	0	167	181	0	0	0
01A	0	0	105	120	0	0	0
02A	0	0	60	73	0	0	0
03A	0	0	49	43	0	0	0
04A	0	96	95	0	0	0	0
05A	0	318	303	0	0	0	0
06A	0	865	866	0	0	0	0
07A	0	1525	1591	0	0	0	0
08A	0	1510	1647	0	0	0	0
09A	0	1066	1151	0	0	0	0
10A	0	961	965	0	0	0	0
11A	0	1005	1143	0	0	0	0
12P	0	1111	1203	0	0	0	0
01P	0	1129	1155	0	0	0	0
02P	0	1345	1429	0	0	0	0
03P	0	1913	1945	0	0	0	0
04P	0	2405	2445	0	0	0	0
05P	0	2372	2486	0	0	0	0
06P	0	1403	1446	0	0	0	0
07P	0	908	1000	0	0	0	0
08P	0	695	787	0	0	0	0
09P	0	543	659	0	0	0	0
10P	0	403	452	0	0	0	0
11P	0	296	298	0	0	0	0
TOT	0	21869	23447	417	0	0	0

STATE OF CONNECTICUT  
 DEPARTMENT OF TRANSPORTATION  
 BUREAU OF POLICY AND PLANNING  
 PLANNING INVENTORY AND DATA

TRAFFIC RECORDER DATA

TOWN OF FARMINGTON

ROUTE 9

DIRECTION N

NB ON RAMP FROM ROUTE 71

DAY	SUN	MON	TUE	WED	THU	FRI	SAT
DATE	0	05/21/2012	05/22/2012	05/23/2012	0	0	0
TYPE							
HOUR							

2012 ADT = 4000                      ACF = NA

\*\*\*\*\*

12A	0	0	19	22	0	0	0
01A	0	0	7	12	0	0	0
02A	0	0	7	8	0	0	0
03A	0	15	6	0	0	0	0
04A	0	17	17	0	0	0	0
05A	0	54	53	0	0	0	0
06A	0	126	137	0	0	0	0
07A	0	211	227	0	0	0	0
08A	0	227	191	0	0	0	0
09A	0	166	157	0	0	0	0
10A	0	146	172	0	0	0	0
11A	0	203	256	0	0	0	0
12P	0	310	315	0	0	0	0
01P	0	365	349	0	0	0	0
02P	0	331	335	0	0	0	0
03P	0	349	316	0	0	0	0
04P	0	306	298	0	0	0	0
05P	0	321	328	0	0	0	0
06P	0	293	322	0	0	0	0
07P	0	291	319	0	0	0	0
08P	0	215	264	0	0	0	0
09P	0	172	209	0	0	0	0
10P	0	102	99	0	0	0	0
11P	0	61	60	0	0	0	0
TOT	0	4281	4463	42	0	0	0

STATE OF CONNECTICUT  
DEPARTMENT OF TRANSPORTATION  
BUREAU OF POLICY AND PLANNING  
PLANNING INVENTORY AND DATA

TRAFFIC RECORDER DATA

TOWN OF FARMINGTON		ROUTE 9						DIRECTION N
NB OFF RAMP TO I-84 EB (EXIT 31)		SUN	MON	TUE	WED	THU	FRI	SAT
DAY	DATE	0	05/21/2012	05/22/2012	05/23/2012	0	0	0
TYPE	HOUR	2012 ADT = 13600		ACF = 0.99		*****		
12A		0	0	110	128	0	0	0
01A		0	0	71	73	0	0	0
02A		0	0	49	46	0	0	0
03A		0	48	48	0	0	0	0
04A		0	99	98	0	0	0	0
05A		0	299	293	0	0	0	0
06A		0	821	811	0	0	0	0
07A		0	1343	1339	0	0	0	0
08A		0	1241	1258	0	0	0	0
09A		0	865	865	0	0	0	0
10A		0	746	731	0	0	0	0
11A		0	657	661	0	0	0	0
12P		0	800	792	0	0	0	0
01P		0	772	797	0	0	0	0
02P		0	960	960	0	0	0	0
03P		0	904	902	0	0	0	0
04P		0	1015	1024	0	0	0	0
05P		0	1087	1085	0	0	0	0
06P		0	885	897	0	0	0	0
07P		0	699	715	0	0	0	0
08P		0	498	510	0	0	0	0
09P		0	455	468	0	0	0	0
10P		0	391	375	0	0	0	0
11P		0	253	246	0	0	0	0
TOT		0	14838	15105	247	0	0	0



STATE OF CONNECTICUT  
DEPARTMENT OF TRANSPORTATION  
BUREAU OF POLICY AND PLANNING  
PLANNING INVENTORY AND DATA

TRAFFIC RECORDER DATA

TOWN OF FARMINGTON	ROUTE 9							DIRECTION S
SB ON RAMP FROM I-84 WB	SUN	MON	TUE	WED	THU	FRI	SAT	
DAY	0	05/21/2012	05/22/2012	05/23/2012	0	0	0	
DATE								
TYPE								
HOUR								
	2012 ADT = 14100		ACF = 0.99					
	*****							
12A	0	0	152	158	0	0	0	
01A	0	0	90	105	0	0	0	
02A	0	0	60	71	0	0	0	
03A	0	52	38	0	0	0	0	
04A	0	86	75	0	0	0	0	
05A	0	227	211	0	0	0	0	
06A	0	609	613	0	0	0	0	
07A	0	1006	1019	0	0	0	0	
08A	0	1075	1140	0	0	0	0	
09A	0	735	729	0	0	0	0	
10A	0	686	652	0	0	0	0	
11A	0	666	760	0	0	0	0	
12P	0	734	813	0	0	0	0	
01P	0	794	801	0	0	0	0	
02P	0	948	1022	0	0	0	0	
03P	0	1287	1298	0	0	0	0	
04P	0	1462	1446	0	0	0	0	
05P	0	1409	1475	0	0	0	0	
06P	0	982	1006	0	0	0	0	
07P	0	698	755	0	0	0	0	
08P	0	549	644	0	0	0	0	
09P	0	457	542	0	0	0	0	
10P	0	340	377	0	0	0	0	
11P	0	264	245	0	0	0	0	
TOT	0	15066	15963	334	0	0	0	

STATE OF CONNECTICUT  
DEPARTMENT OF TRANSPORTATION  
BUREAU OF POLICY AND PLANNING  
PLANNING INVENTORY AND DATA

TRAFFIC RECORDER DATA

TOWN OF FARMINGTON	ROUTE 9							DIRECTION N
NB OFF RAMP TO I-84 WB (EXIT 32)	SUN	MON	TUE	WED	THU	FRI	SAT	
DAY	0	05/21/2012	05/22/2012	05/23/2012	0	0	0	
DATE								
TYPE								
HOUR								
	2012 ADT = 9800		ACF = 0.99					
	*****							
12A	0	0	41	32	0	0	0	
01A	0	0	21	17	0	0	0	
02A	0	0	18	16	0	0	0	
03A	0	11	8	0	0	0	0	
04A	0	39	31	0	0	0	0	
05A	0	108	115	0	0	0	0	
06A	0	385	408	0	0	0	0	
07A	0	1065	1048	0	0	0	0	
08A	0	1084	1007	0	0	0	0	
09A	0	582	594	0	0	0	0	
10A	0	499	459	0	0	0	0	
11A	0	543	548	0	0	0	0	
12P	0	619	623	0	0	0	0	
01P	0	662	658	0	0	0	0	
02P	0	691	688	0	0	0	0	
03P	0	745	752	0	0	0	0	
04P	0	824	823	0	0	0	0	
05P	0	879	894	0	0	0	0	
06P	0	597	591	0	0	0	0	
07P	0	474	483	0	0	0	0	
08P	0	400	414	0	0	0	0	
09P	0	353	359	0	0	0	0	
10P	0	198	200	0	0	0	0	
11P	0	84	98	0	0	0	0	
TOT	0	10842	10881	65	0	0	0	

STATE OF CONNECTICUT  
DEPARTMENT OF TRANSPORTATION  
BUREAU OF POLICY AND PLANNING  
PLANNING INVENTORY AND DATA

TRAFFIC RECORDER DATA

TOWN OF FARMINGTON	ROUTE 9							DIRECTION S
SB ON RAMP FROM I-84 EB	SUN	MON	TUE	WED	THU	FRI	SAT	
DAY	0	05/21/2012	05/22/2012	05/23/2012	0	0	0	
DATE								
TYPE								
HOUR								
	2012 ADT = 6800		ACF = 0.99					
	*****							
12A	0	0	21	29	0	0	0	
01A	0	0	10	11	0	0	0	
02A	0	0	5	10	0	0	0	
03A	0	4	13	0	0	0	0	
04A	0	21	19	0	0	0	0	
05A	0	73	77	0	0	0	0	
06A	0	235	236	0	0	0	0	
07A	0	544	539	0	0	0	0	
08A	0	554	544	0	0	0	0	
09A	0	412	417	0	0	0	0	
10A	0	321	314	0	0	0	0	
11A	0	376	383	0	0	0	0	
12P	0	406	407	0	0	0	0	
01P	0	371	363	0	0	0	0	
02P	0	413	404	0	0	0	0	
03P	0	606	609	0	0	0	0	
04P	0	971	975	0	0	0	0	
05P	0	1013	1016	0	0	0	0	
06P	0	518	522	0	0	0	0	
07P	0	299	295	0	0	0	0	
08P	0	147	151	0	0	0	0	
09P	0	99	105	0	0	0	0	
10P	0	75	74	0	0	0	0	
11P	0	57	59	0	0	0	0	
TOT	0	7515	7558	50	0	0	0	

STATE OF CONNECTICUT  
DEPARTMENT OF TRANSPORTATION  
BUREAU OF POLICY AND PLANNING  
PLANNING INVENTORY AND DATA

TRAFFIC RECORDER DATA

TOWN OF FARMINGTON	ROUTE 9							DIRECTION N
SOUTH OF ROUTE 9 SB ON RAMP FROM I-84 EB	SUN	MON	TUE	WED	THU	FRI	SAT	
DAY	0	06/08/2009	06/09/2009	0	0	0	0	
DATE								
TYPE								
HOUR								
	2009 ADT = 23000		ACF = NA					
	*****							
12A	0	0	183	0	0	0	0	
01A	0	0	103	0	0	0	0	
02A	0	0	63	0	0	0	0	
03A	0	64	66	0	0	0	0	
04A	0	134	117	0	0	0	0	
05A	0	403	0	0	0	0	0	
06A	0	1216	0	0	0	0	0	
07A	0	2306	0	0	0	0	0	
08A	0	2149	0	0	0	0	0	
09A	0	1300	0	0	0	0	0	
10A	0	1200	0	0	0	0	0	
11A	0	1300	0	0	0	0	0	
12P	0	1507	0	0	0	0	0	
01P	0	1448	0	0	0	0	0	
02P	0	1516	0	0	0	0	0	
03P	0	1654	0	0	0	0	0	
04P	0	1866	0	0	0	0	0	
05P	0	1815	0	0	0	0	0	
06P	0	1429	0	0	0	0	0	
07P	0	1344	0	0	0	0	0	
08P	0	972	0	0	0	0	0	
09P	0	756	0	0	0	0	0	
10P	0	490	0	0	0	0	0	
11P	0	292	0	0	0	0	0	
TOT	0	25161	532	0	0	0	0	

STATE OF CONNECTICUT  
 DEPARTMENT OF TRANSPORTATION  
 BUREAU OF POLICY AND PLANNING  
 PLANNING INVENTORY AND DATA

TRAFFIC RECORDER DATA

TOWN OF FARMINGTON

ROUTE 9

DIRECTION S

SOUTH OF ROUTE 9 SB ON RAMP FROM I-84 EB

DAY	SUN	MON	TUE	WED	THU	FRI	SAT
DATE	0	06/08/2009	06/09/2009	0	0	0	0
TYPE							
HOUR							

2009 ADT = 21700      ACF = NA

\*\*\*\*\*

12A	0	0	219	0	0	0	0
01A	0	0	109	0	0	0	0
02A	0	0	64	0	0	0	0
03A	0	61	66	0	0	0	0
04A	0	82	87	0	0	0	0
05A	0	275	0	0	0	0	0
06A	0	776	0	0	0	0	0
07A	0	1688	0	0	0	0	0
08A	0	1557	0	0	0	0	0
09A	0	1161	0	0	0	0	0
10A	0	1064	0	0	0	0	0
11A	0	1156	0	0	0	0	0
12P	0	1340	0	0	0	0	0
01P	0	1269	0	0	0	0	0
02P	0	1498	0	0	0	0	0
03P	0	2182	0	0	0	0	0
04P	0	2425	0	0	0	0	0
05P	0	2462	0	0	0	0	0
06P	0	1325	0	0	0	0	0
07P	0	1029	0	0	0	0	0
08P	0	857	0	0	0	0	0
09P	0	692	0	0	0	0	0
10P	0	491	0	0	0	0	0
11P	0	291	0	0	0	0	0
TOT	0	23681	545	0	0	0	0

STATE OF CONNECTICUT  
 DEPARTMENT OF TRANSPORTATION  
 BUREAU OF POLICY AND PLANNING  
 PLANNING INVENTORY AND DATA

TRAFFIC RECORDER DATA

TOWN OF FARMINGTON	ROUTE 9							DIRECTION N
NB ON RAMP FROM ROUTE 71	SUN	MON	TUE	WED	THU	FRI	SAT	
DAY	0	06/08/2009	06/09/2009	0	0	0	0	
DATE								
TYPE								
HOUR								
	2009 ADT = 4200		ACF = NA					
	*****							
12A	0	0	15	0	0	0	0	
01A	0	0	12	0	0	0	0	
02A	0	0	6	0	0	0	0	
03A	0	0	15	0	0	0	0	
04A	0	19	0	0	0	0	0	
05A	0	51	0	0	0	0	0	
06A	0	115	0	0	0	0	0	
07A	0	237	0	0	0	0	0	
08A	0	184	0	0	0	0	0	
09A	0	153	0	0	0	0	0	
10A	0	204	0	0	0	0	0	
11A	0	245	0	0	0	0	0	
12P	0	396	0	0	0	0	0	
01P	0	383	0	0	0	0	0	
02P	0	352	0	0	0	0	0	
03P	0	345	0	0	0	0	0	
04P	0	347	0	0	0	0	0	
05P	0	362	0	0	0	0	0	
06P	0	335	0	0	0	0	0	
07P	0	309	0	0	0	0	0	
08P	0	260	0	0	0	0	0	
09P	0	201	0	0	0	0	0	
10P	0	100	0	0	0	0	0	
11P	0	47	0	0	0	0	0	
TOT	0	4645	48	0	0	0	0	

STATE OF CONNECTICUT  
DEPARTMENT OF TRANSPORTATION  
BUREAU OF POLICY AND PLANNING  
PLANNING INVENTORY AND DATA

TRAFFIC RECORDER DATA

TOWN OF FARMINGTON

ROUTE 9

DIRECTION N

NB OFF RAMP TO I-84 EB (EXIT 31)

DAY	SUN	MON	TUE	WED	THU	FRI	SAT
DATE	0	0	0	07/22/2009	07/23/2009	0	0
TYPE							
HOUR							

2009 ADT = 13500

ACF = 0.98

\*\*\*\*\*

12A	0	0	0	0	130	0	0
01A	0	0	0	0	69	0	0
02A	0	0	0	37	0	0	0
03A	0	0	0	43	0	0	0
04A	0	0	0	80	0	0	0
05A	0	0	0	274	0	0	0
06A	0	0	0	701	0	0	0
07A	0	0	0	1118	0	0	0
08A	0	0	0	1133	0	0	0
09A	0	0	0	828	0	0	0
10A	0	0	0	728	0	0	0
11A	0	0	0	727	0	0	0
12P	0	0	0	819	0	0	0
01P	0	0	0	863	0	0	0
02P	0	0	0	905	0	0	0
03P	0	0	0	929	0	0	0
04P	0	0	0	967	0	0	0
05P	0	0	0	1083	0	0	0
06P	0	0	0	882	0	0	0
07P	0	0	0	723	0	0	0
08P	0	0	0	619	0	0	0
09P	0	0	0	555	0	0	0
10P	0	0	0	481	0	0	0
11P	0	0	0	239	0	0	0
TOT	0	0	0	14734	199	0	0

STATE OF CONNECTICUT  
DEPARTMENT OF TRANSPORTATION  
BUREAU OF POLICY AND PLANNING  
PLANNING INVENTORY AND DATA

TRAFFIC RECORDER DATA

TOWN OF FARMINGTON	ROUTE 9							DIRECTION S
SB ON RAMP FROM I-84 WB	SUN	MON	TUE	WED	THU	FRI	SAT	
DAY	0	06/08/2009	06/09/2009	0	0	0	0	
DATE								
TYPE								
HOUR								
	2009 ADT = 14300		ACF = 0.98					
	*****							
12A	0	0	199	0	0	0	0	
01A	0	0	94	0	0	0	0	
02A	0	0	57	0	0	0	0	
03A	0	0	54	0	0	0	0	
04A	0	61	0	0	0	0	0	
05A	0	193	0	0	0	0	0	
06A	0	531	0	0	0	0	0	
07A	0	1033	0	0	0	0	0	
08A	0	1059	0	0	0	0	0	
09A	0	817	0	0	0	0	0	
10A	0	716	0	0	0	0	0	
11A	0	771	0	0	0	0	0	
12P	0	885	0	0	0	0	0	
01P	0	875	0	0	0	0	0	
02P	0	1033	0	0	0	0	0	
03P	0	1428	0	0	0	0	0	
04P	0	1461	0	0	0	0	0	
05P	0	1471	0	0	0	0	0	
06P	0	924	0	0	0	0	0	
07P	0	756	0	0	0	0	0	
08P	0	647	0	0	0	0	0	
09P	0	583	0	0	0	0	0	
10P	0	388	0	0	0	0	0	
11P	0	219	0	0	0	0	0	
TOT	0	15851	404	0	0	0	0	



STATE OF CONNECTICUT  
 DEPARTMENT OF TRANSPORTATION  
 BUREAU OF POLICY AND PLANNING  
 PLANNING INVENTORY AND DATA

TRAFFIC RECORDER DATA

TOWN OF FARMINGTON	ROUTE 9							DIRECTION N
NB OFF RAMP TO I-84 WB (EXIT 32)	SUN	MON	TUE	WED	THU	FRI	SAT	
DAY	0	0	0	07/22/2009	07/23/2009	0	0	
DATE	0	0	0	07/22/2009	07/23/2009	0	0	
TYPE								
HOUR								
	2009 ADT = 9500		ACF = 0.98					
	*****							
12A	0	0	0	0	48	0	0	
01A	0	0	0	0	26	0	0	
02A	0	0	0	17	0	0	0	
03A	0	0	0	21	0	0	0	
04A	0	0	0	30	0	0	0	
05A	0	0	0	111	0	0	0	
06A	0	0	0	413	0	0	0	
07A	0	0	0	946	0	0	0	
08A	0	0	0	983	0	0	0	
09A	0	0	0	600	0	0	0	
10A	0	0	0	452	0	0	0	
11A	0	0	0	532	0	0	0	
12P	0	0	0	566	0	0	0	
01P	0	0	0	638	0	0	0	
02P	0	0	0	673	0	0	0	
03P	0	0	0	693	0	0	0	
04P	0	0	0	787	0	0	0	
05P	0	0	0	814	0	0	0	
06P	0	0	0	593	0	0	0	
07P	0	0	0	458	0	0	0	
08P	0	0	0	447	0	0	0	
09P	0	0	0	372	0	0	0	
10P	0	0	0	244	0	0	0	
11P	0	0	0	90	0	0	0	
TOT	0	0	0	10480	74	0	0	

STATE OF CONNECTICUT  
DEPARTMENT OF TRANSPORTATION  
BUREAU OF POLICY AND PLANNING  
PLANNING INVENTORY AND DATA

TRAFFIC RECORDER DATA

TOWN OF FARMINGTON	ROUTE 9							DIRECTION S
SB ON RAMP FROM I-84 EB	SUN	MON	TUE	WED	THU	FRI	SAT	
DAY	0	06/08/2009	06/09/2009	0	0	0	0	
DATE								
TYPE								
HOUR								
	2009 ADT = 7400		ACF = 0.98					
	*****							
12A	0	0	42	0	0	0	0	
01A	0	0	17	0	0	0	0	
02A	0	0	14	0	0	0	0	
03A	0	0	10	0	0	0	0	
04A	0	18	0	0	0	0	0	
05A	0	99	0	0	0	0	0	
06A	0	254	0	0	0	0	0	
07A	0	604	0	0	0	0	0	
08A	0	518	0	0	0	0	0	
09A	0	390	0	0	0	0	0	
10A	0	395	0	0	0	0	0	
11A	0	454	0	0	0	0	0	
12P	0	518	0	0	0	0	0	
01P	0	469	0	0	0	0	0	
02P	0	476	0	0	0	0	0	
03P	0	735	0	0	0	0	0	
04P	0	934	0	0	0	0	0	
05P	0	1035	0	0	0	0	0	
06P	0	488	0	0	0	0	0	
07P	0	344	0	0	0	0	0	
08P	0	238	0	0	0	0	0	
09P	0	151	0	0	0	0	0	
10P	0	95	0	0	0	0	0	
11P	0	75	0	0	0	0	0	
TOT	0	8290	83	0	0	0	0	