

This map, developed for internal ConnDOT use, is a cartographic rendering of DDT roadway records. It should not be referenced or incorporated in any manner in any legal document or proceedings.

2012 Average Daily Traffic For ROUTE 72

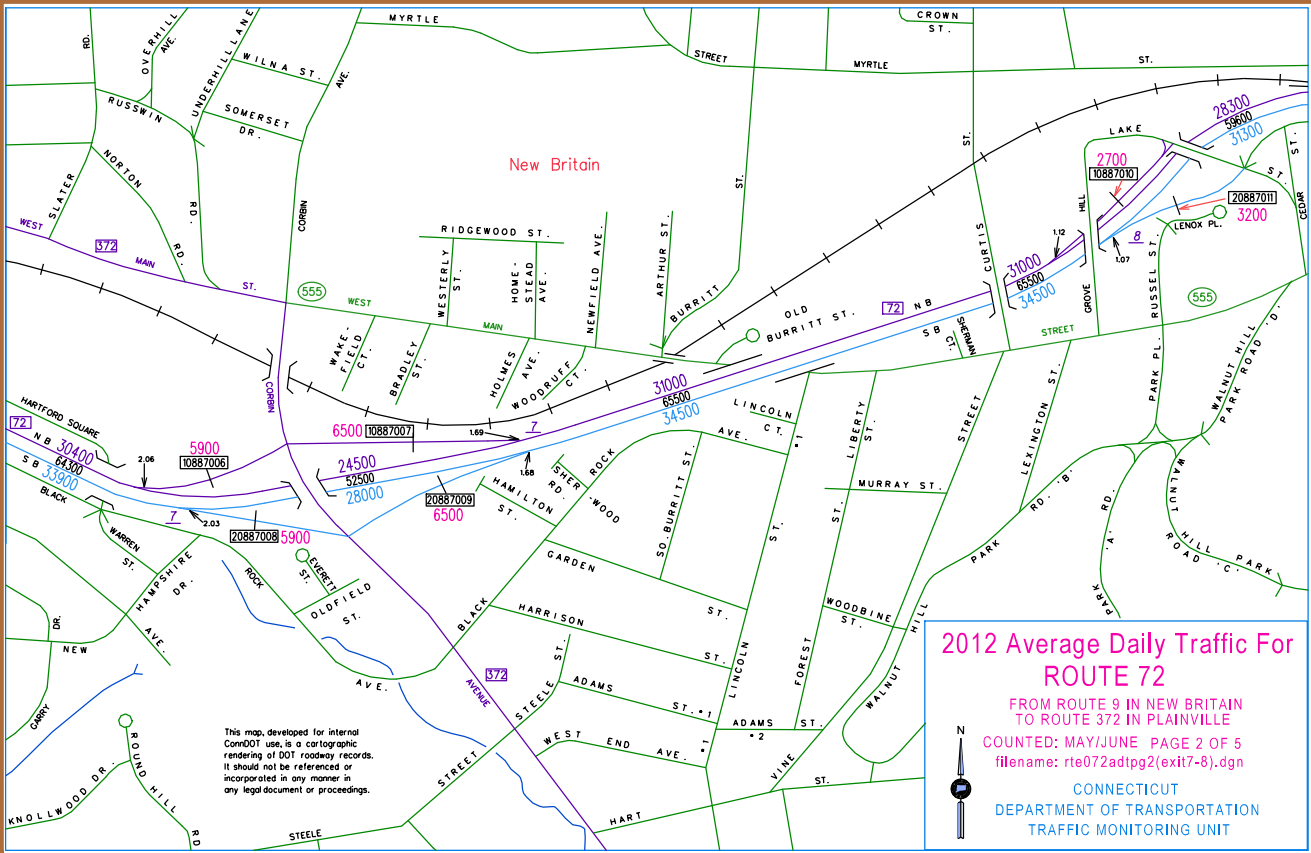
FROM ROUTE 9 IN NEW BRITAIN TO ROUTE 372 IN PLAINVILLE

COUNTED: MAY/JUNE PAGE 1 OF 5

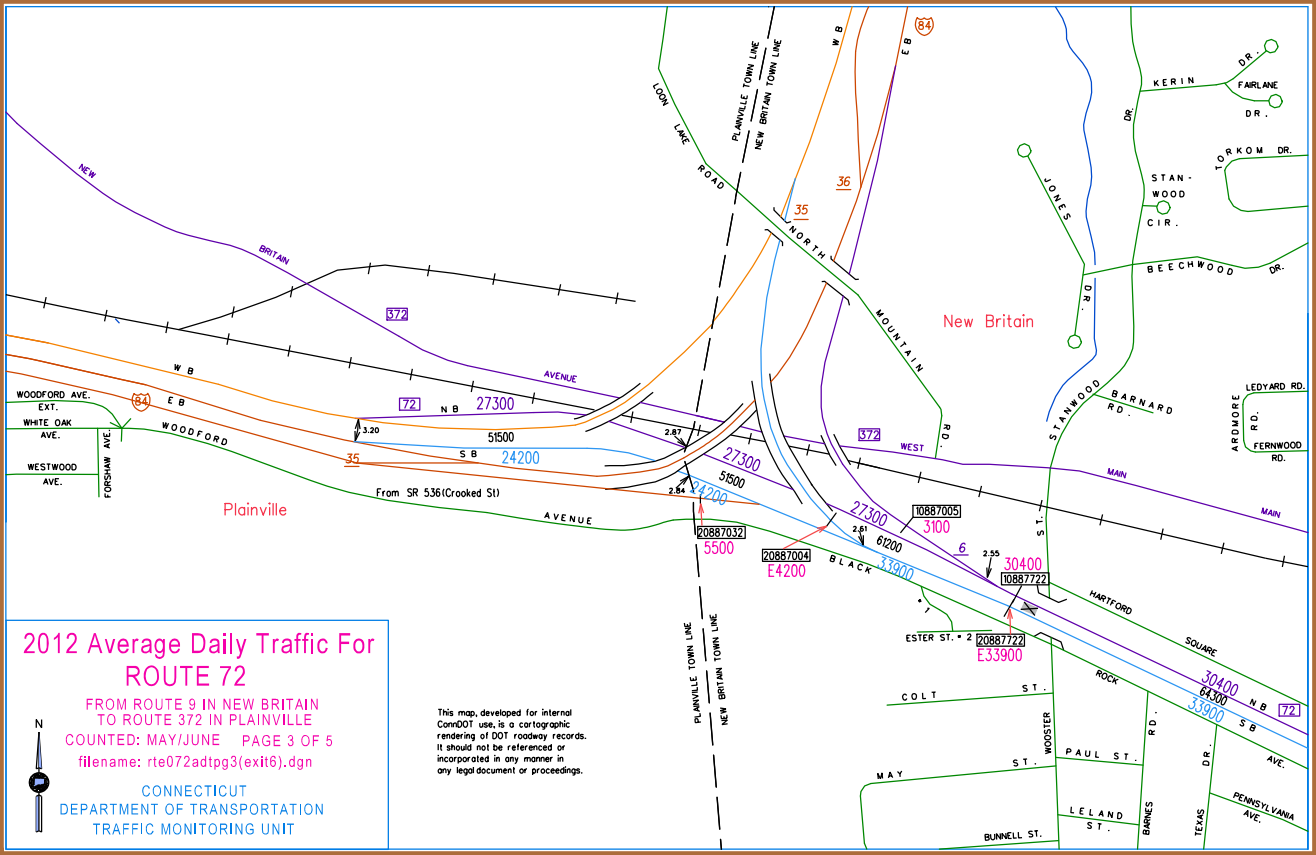
filename: rte072adtpg1(exit9).dgn



CONNECTICUT
DEPARTMENT OF TRANSPORTATION
TRAFFIC MONITORING UNIT



This map, developed for internal ConnDOT use, is a cartographic rendering of DOT roadway records. It should not be referenced or incorporated in any manner in any legal document or proceedings.



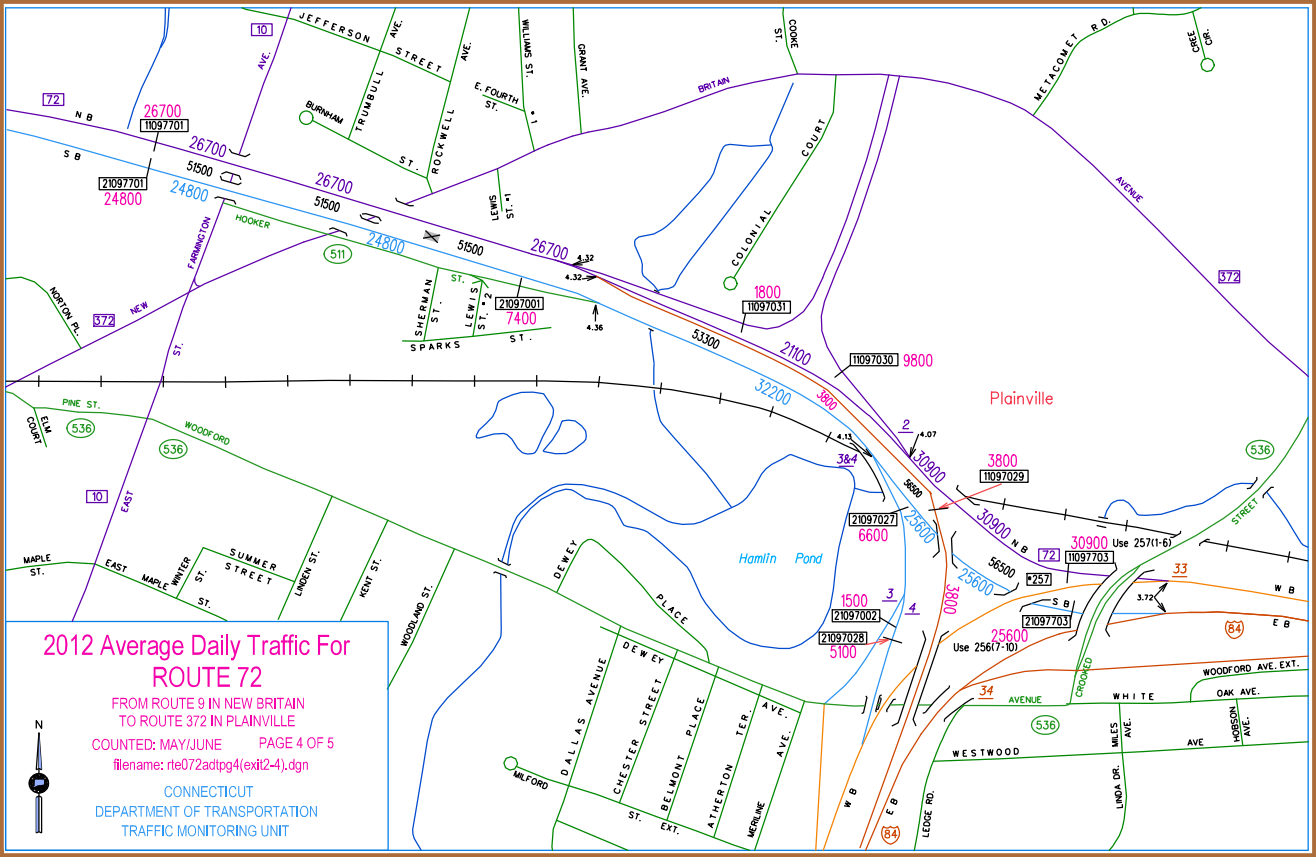
2012 Average Daily Traffic For ROUTE 72

FROM ROUTE 9 IN NEW BRITAIN
 TO ROUTE 372 IN PLAINVILLE
 COUNTED: MAY/JUNE PAGE 3 OF 5
 filename: rte072adtpg3(exit6).dgn

CONNECTICUT
 DEPARTMENT OF TRANSPORTATION
 TRAFFIC MONITORING UNIT

This map, developed for internal ConnDOT use, is a cartographic rendering of DOT roadway records. It should not be referenced or incorporated in any manner in any legal document or proceedings.





2012 Average Daily Traffic For ROUTE 72

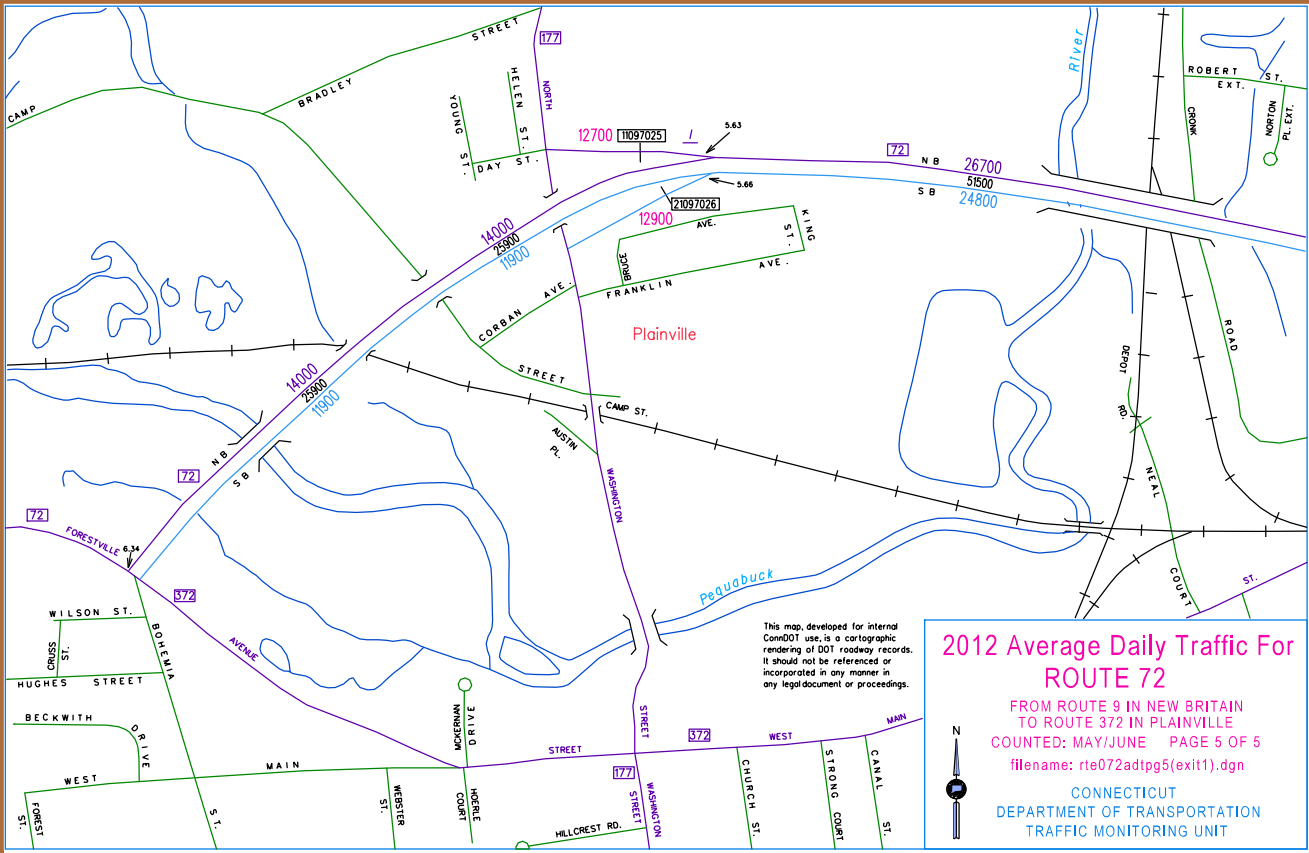
FROM ROUTE 9 IN NEW BRITAIN
TO ROUTE 372 IN PLAINVILLE

COUNTED: MAY/JUNE PAGE 4 OF 5

filename: rte072adtpg4(exit2-4).dgn

CONNECTICUT
DEPARTMENT OF TRANSPORTATION
TRAFFIC MONITORING UNIT





STATE OF CONNECTICUT
DEPARTMENT OF TRANSPORTATION
BUREAU OF POLICY AND PLANNING
PLANNING INVENTORY AND DATA

TRAFFIC RECORDER DATA

TOWN OF NEW BRITAIN	ROUTE 72							DIRECTION S
SB ON RAMP FROM I-84 WB	SUN	MON	TUE	WED	THU	FRI	SAT	
DAY	0	06/18/2012	06/19/2012	06/20/2012	06/21/2012	0	0	
DATE								
TYPE								
HOUR								
	2012 ADT = 3400		ACF = NA					

12A	0	0	28	0	25	0	0	
01A	0	0	10	0	15	0	0	
02A	0	0	6	0	11	0	0	
03A	0	8	9	10	13	0	0	
04A	0	16	17	21	0	0	0	
05A	0	59	57	71	0	0	0	
06A	0	220	257	234	0	0	0	
07A	0	331	350	358	0	0	0	
08A	0	361	388	369	0	0	0	
09A	0	244	6	296	0	0	0	
10A	0	275	0	268	0	0	0	
11A	0	231	0	260	0	0	0	
12P	0	251	0	301	0	0	0	
01P	0	219	0	246	0	0	0	
02P	0	304	0	285	0	0	0	
03P	0	382	0	368	0	0	0	
04P	0	556	0	499	0	0	0	
05P	0	603	0	506	0	0	0	
06P	0	290	0	276	0	0	0	
07P	0	220	0	208	0	0	0	
08P	0	170	0	148	0	0	0	
09P	0	136	0	131	0	0	0	
10P	0	80	0	97	0	0	0	
11P	0	58	0	60	0	0	0	
TOT	0	5014	1128	5012	64	0	0	

STATE OF CONNECTICUT
DEPARTMENT OF TRANSPORTATION
BUREAU OF POLICY AND PLANNING
PLANNING INVENTORY AND DATA

TRAFFIC RECORDER DATA

TOWN OF NEW BRITAIN		ROUTE 72						DIRECTION N
NB OFF RAMP TO I-84 EB (EXIT 6)		SUN	MON	TUE	WED	THU	FRI	SAT
DAY	DATE	0	0	06/12/2012	06/13/2012	06/14/2012	0	0
TYPE	HOUR	2012 ADT = 3100		ACF = NA				

12A		0	0	0	21	23	0	0
01A		0	0	0	10	19	0	0
02A		0	0	4	5	0	0	0
03A		0	0	7	7	0	0	0
04A		0	0	11	15	0	0	0
05A		0	0	50	49	0	0	0
06A		0	0	184	160	0	0	0
07A		0	0	358	344	0	0	0
08A		0	0	373	359	0	0	0
09A		0	0	236	213	0	0	0
10A		0	0	180	192	0	0	0
11A		0	0	195	195	0	0	0
12P		0	0	192	218	0	0	0
01P		0	0	171	175	0	0	0
02P		0	0	205	235	0	0	0
03P		0	0	225	233	0	0	0
04P		0	0	237	257	0	0	0
05P		0	0	220	236	0	0	0
06P		0	0	149	167	0	0	0
07P		0	0	99	128	0	0	0
08P		0	0	97	95	0	0	0
09P		0	0	61	92	0	0	0
10P		0	0	62	64	0	0	0
11P		0	0	39	36	0	0	0
TOT		0	0	3355	3506	42	0	0

STATE OF CONNECTICUT
DEPARTMENT OF TRANSPORTATION
BUREAU OF POLICY AND PLANNING
PLANNING INVENTORY AND DATA

TRAFFIC RECORDER DATA

TOWN OF NEW BRITAIN		ROUTE 72						DIRECTION N
NB ON RAMP FROM ROUTE 372 (CORBIN AVE)		SUN	MON	TUE	WED	THU	FRI	SAT
DAY	DATE	0	06/11/2012	06/12/2012	06/13/2012	0	0	0
TYPE	HOUR	2012 ADT = 5900		ACF = NA				

12A		0	0	54	49	0	0	0
01A		0	0	34	20	0	0	0
02A		0	19	18	0	0	0	0
03A		0	30	20	0	0	0	0
04A		0	47	49	0	0	0	0
05A		0	138	131	0	0	0	0
06A		0	345	363	0	0	0	0
07A		0	478	467	0	0	0	0
08A		0	397	472	0	0	0	0
09A		0	331	357	0	0	0	0
10A		0	296	339	0	0	0	0
11A		0	341	341	0	0	0	0
12P		0	348	376	0	0	0	0
01P		0	369	338	0	0	0	0
02P		0	408	426	0	0	0	0
03P		0	507	469	0	0	0	0
04P		0	514	578	0	0	0	0
05P		0	523	553	0	0	0	0
06P		0	363	379	0	0	0	0
07P		0	275	257	0	0	0	0
08P		0	213	226	0	0	0	0
09P		0	157	146	0	0	0	0
10P		0	134	120	0	0	0	0
11P		0	121	114	0	0	0	0
TOT		0	6354	6627	69	0	0	0

STATE OF CONNECTICUT
DEPARTMENT OF TRANSPORTATION
BUREAU OF POLICY AND PLANNING
PLANNING INVENTORY AND DATA

TRAFFIC RECORDER DATA

TOWN OF NEW BRITAIN		ROUTE 72						DIRECTION N
NB OFF RAMP TO ROUTE 372 (EXIT 7)		SUN	MON	TUE	WED	THU	FRI	SAT
DAY	DATE	0	06/11/2012	06/12/2012	06/13/2012	0	0	0
TYPE	HOUR	2012 ADT = 6500		ACF = NA				

12A		0	0	103	66	0	0	0
01A		0	0	57	36	0	0	0
02A		0	33	36	0	0	0	0
03A		0	21	31	0	0	0	0
04A		0	32	34	0	0	0	0
05A		0	107	98	0	0	0	0
06A		0	311	314	0	0	0	0
07A		0	422	437	0	0	0	0
08A		0	499	525	0	0	0	0
09A		0	305	339	0	0	0	0
10A		0	324	323	0	0	0	0
11A		0	356	372	0	0	0	0
12P		0	382	415	0	0	0	0
01P		0	406	414	0	0	0	0
02P		0	480	484	0	0	0	0
03P		0	571	581	0	0	0	0
04P		0	672	606	0	0	0	0
05P		0	580	532	0	0	0	0
06P		0	396	419	0	0	0	0
07P		0	333	300	0	0	0	0
08P		0	308	253	0	0	0	0
09P		0	214	211	0	0	0	0
10P		0	164	166	0	0	0	0
11P		0	131	92	0	0	0	0
TOT		0	7047	7142	102	0	0	0

STATE OF CONNECTICUT
DEPARTMENT OF TRANSPORTATION
BUREAU OF POLICY AND PLANNING
PLANNING INVENTORY AND DATA

TRAFFIC RECORDER DATA

TOWN OF NEW BRITAIN	ROUTE 72							DIRECTION S
SB OFF RAMP TO ROUTE 372 (EXIT 7)	SUN	MON	TUE	WED	THU	FRI	SAT	
DAY	0	06/11/2012	06/12/2012	06/13/2012	0	0	0	
DATE								
TYPE								
HOUR								
	2012 ADT = 5900		ACF = NA					

12A	0	0	66	62	0	0	0	
01A	0	0	28	18	0	0	0	
02A	0	13	23	0	0	0	0	
03A	0	14	14	0	0	0	0	
04A	0	31	46	0	0	0	0	
05A	0	97	93	0	0	0	0	
06A	0	323	360	0	0	0	0	
07A	0	471	456	0	0	0	0	
08A	0	499	523	0	0	0	0	
09A	0	384	418	0	0	0	0	
10A	0	342	330	0	0	0	0	
11A	0	327	357	0	0	0	0	
12P	0	383	370	0	0	0	0	
01P	0	336	392	0	0	0	0	
02P	0	448	444	0	0	0	0	
03P	0	468	503	0	0	0	0	
04P	0	490	521	0	0	0	0	
05P	0	468	490	0	0	0	0	
06P	0	352	391	0	0	0	0	
07P	0	299	252	0	0	0	0	
08P	0	230	222	0	0	0	0	
09P	0	185	180	0	0	0	0	
10P	0	149	161	0	0	0	0	
11P	0	96	79	0	0	0	0	
TOT	0	6405	6719	80	0	0	0	

STATE OF CONNECTICUT
DEPARTMENT OF TRANSPORTATION
BUREAU OF POLICY AND PLANNING
PLANNING INVENTORY AND DATA

TRAFFIC RECORDER DATA

TOWN OF NEW BRITAIN	ROUTE 72						DIRECTION S
SB ON RAMP FROM ROUTE 372 (CORBIN AVE)	SUN	MON	TUE	WED	THU	FRI	SAT
DAY	0	06/11/2012	06/12/2012	06/13/2012	0	0	0
DATE							
TYPE							
HOUR							
	2012 ADT = 6500		ACF = NA				

12A	0	0	55	37	0	0	0
01A	0	0	37	31	0	0	0
02A	0	0	27	23	0	0	0
03A	0	19	29	0	0	0	0
04A	0	51	45	0	0	0	0
05A	0	193	206	0	0	0	0
06A	0	433	440	0	0	0	0
07A	0	623	648	0	0	0	0
08A	0	537	535	0	0	0	0
09A	0	383	419	0	0	0	0
10A	0	340	369	0	0	0	0
11A	0	386	376	0	0	0	0
12P	0	403	405	0	0	0	0
01P	0	405	386	0	0	0	0
02P	0	426	420	0	0	0	0
03P	0	557	561	0	0	0	0
04P	0	576	564	0	0	0	0
05P	0	531	455	0	0	0	0
06P	0	385	376	0	0	0	0
07P	0	295	270	0	0	0	0
08P	0	226	210	0	0	0	0
09P	0	159	156	0	0	0	0
10P	0	132	112	0	0	0	0
11P	0	107	91	0	0	0	0
TOT	0	7167	7192	91	0	0	0

STATE OF CONNECTICUT
DEPARTMENT OF TRANSPORTATION
BUREAU OF POLICY AND PLANNING
PLANNING INVENTORY AND DATA

TRAFFIC RECORDER DATA

TOWN OF NEW BRITAIN		ROUTE 72						DIRECTION N
NB ON RAMP FROM LAKE STREET		SUN	MON	TUE	WED	THU	FRI	SAT
DAY	DATE	0	06/11/2012	06/12/2012	06/13/2012	0	0	0
TYPE	HOUR	2012 ADT = 2700		ACF = NA				

12A		0	0	13	14	0	0	0
01A		0	0	4	14	0	0	0
02A		0	2	7	0	0	0	0
03A		0	2	7	0	0	0	0
04A		0	10	15	0	0	0	0
05A		0	43	40	0	0	0	0
06A		0	75	84	0	0	0	0
07A		0	108	111	0	0	0	0
08A		0	133	113	0	0	0	0
09A		0	123	147	0	0	0	0
10A		0	160	162	0	0	0	0
11A		0	198	179	0	0	0	0
12P		0	212	171	0	0	0	0
01P		0	182	191	0	0	0	0
02P		0	191	242	0	0	0	0
03P		0	288	299	0	0	0	0
04P		0	350	365	0	0	0	0
05P		0	341	330	0	0	0	0
06P		0	162	180	0	0	0	0
07P		0	109	133	0	0	0	0
08P		0	116	84	0	0	0	0
09P		0	55	59	0	0	0	0
10P		0	25	30	0	0	0	0
11P		0	27	22	0	0	0	0
TOT		0	2912	2988	28	0	0	0

STATE OF CONNECTICUT
DEPARTMENT OF TRANSPORTATION
BUREAU OF POLICY AND PLANNING
PLANNING INVENTORY AND DATA

TRAFFIC RECORDER DATA

TOWN OF NEW BRITAIN	ROUTE 72						DIRECTION S
SB OFF RAMP TO LAKE ST (EXIT 8)	SUN	MON	TUE	WED	THU	FRI	SAT
DAY	0	06/11/2012	06/12/2012	06/13/2012	0	0	0
DATE							
TYPE							
HOUR							
	2012 ADT = 3200		ACF = NA				

12A	0	0	18	22	0	0	0
01A	0	0	15	12	0	0	0
02A	0	0	2	10	0	0	0
03A	0	5	6	0	0	0	0
04A	0	15	10	0	0	0	0
05A	0	41	46	0	0	0	0
06A	0	135	115	0	0	0	0
07A	0	277	301	0	0	0	0
08A	0	412	439	0	0	0	0
09A	0	261	290	0	0	0	0
10A	0	230	240	0	0	0	0
11A	0	203	195	0	0	0	0
12P	0	213	203	0	0	0	0
01P	0	238	258	0	0	0	0
02P	0	239	266	0	0	0	0
03P	0	264	272	0	0	0	0
04P	0	248	228	0	0	0	0
05P	0	217	197	0	0	0	0
06P	0	169	150	0	0	0	0
07P	0	88	103	0	0	0	0
08P	0	82	72	0	0	0	0
09P	0	71	66	0	0	0	0
10P	0	47	49	0	0	0	0
11P	0	33	41	0	0	0	0
TOT	0	3488	3582	44	0	0	0

STATE OF CONNECTICUT
DEPARTMENT OF TRANSPORTATION
BUREAU OF POLICY AND PLANNING
PLANNING INVENTORY AND DATA

TRAFFIC RECORDER DATA

TOWN OF NEW BRITAIN

ROUTE 72

DIRECTION N

NB ON RAMP FROM EAST MAIN STREET

DAY	SUN	MON	TUE	WED	THU	FRI	SAT
DATE	0	06/11/2012	06/12/2012	06/13/2012	0	0	0
TYPE							
HOUR							

2012 ADT = 5200

ACF = NA

12A	0	0	73	53	0	0	0
01A	0	0	47	21	0	0	0
02A	0	15	28	0	0	0	0
03A	0	18	22	0	0	0	0
04A	0	28	44	0	0	0	0
05A	0	128	122	0	0	0	0
06A	0	262	282	0	0	0	0
07A	0	257	320	0	0	0	0
08A	0	341	326	0	0	0	0
09A	0	258	265	0	0	0	0
10A	0	292	293	0	0	0	0
11A	0	297	321	0	0	0	0
12P	0	336	349	0	0	0	0
01P	0	330	357	0	0	0	0
02P	0	387	430	0	0	0	0
03P	0	491	529	0	0	0	0
04P	0	598	551	0	0	0	0
05P	0	490	480	0	0	0	0
06P	0	303	335	0	0	0	0
07P	0	229	223	0	0	0	0
08P	0	194	194	0	0	0	0
09P	0	157	132	0	0	0	0
10P	0	127	132	0	0	0	0
11P	0	67	71	0	0	0	0
TOT	0	5605	5926	74	0	0	0

STATE OF CONNECTICUT
DEPARTMENT OF TRANSPORTATION
BUREAU OF POLICY AND PLANNING
PLANNING INVENTORY AND DATA

TRAFFIC RECORDER DATA

TOWN OF NEW BRITAIN	ROUTE 72							DIRECTION S
SB OFF RAMP TO ROUTE 71 (EXIT 9)	SUN	MON	TUE	WED	THU	FRI	SAT	
DAY	0	06/11/2012	06/12/2012	06/13/2012	0	0	0	
DATE								
TYPE								
HOUR								
	2012 ADT = 5500		ACF = NA					

12A	0	0	61	59	0	0	0	
01A	0	0	36	27	0	0	0	
02A	0	0	30	19	0	0	0	
03A	0	23	27	0	0	0	0	
04A	0	25	42	0	0	0	0	
05A	0	91	101	0	0	0	0	
06A	0	271	271	0	0	0	0	
07A	0	511	528	0	0	0	0	
08A	0	594	576	0	0	0	0	
09A	0	398	418	0	0	0	0	
10A	0	281	329	0	0	0	0	
11A	0	289	318	0	0	0	0	
12P	0	340	346	0	0	0	0	
01P	0	288	334	0	0	0	0	
02P	0	348	368	0	0	0	0	
03P	0	448	432	0	0	0	0	
04P	0	450	494	0	0	0	0	
05P	0	420	376	0	0	0	0	
06P	0	275	324	0	0	0	0	
07P	0	241	195	0	0	0	0	
08P	0	187	192	0	0	0	0	
09P	0	139	163	0	0	0	0	
10P	0	115	108	0	0	0	0	
11P	0	104	90	0	0	0	0	
TOT	0	5838	6159	105	0	0	0	

STATE OF CONNECTICUT
 DEPARTMENT OF TRANSPORTATION
 BUREAU OF POLICY AND PLANNING
 PLANNING INVENTORY AND DATA

TRAFFIC RECORDER DATA

TOWN OF NEW BRITAIN	ROUTE 72						DIRECTION S
SB ON RAMP FROM ROUTE 71 (TRUMAN OVERPASS)	SUN	MON	TUE	WED	THU	FRI	SAT
DAY	0	0	05/22/2012	05/23/2012	05/24/2012	0	0
DATE							
TYPE							
HOUR							
	2012 ADT = 3600		ACF = NA				

12A	0	0	0	18	23	0	0
01A	0	0	0	14	18	0	0
02A	0	0	0	13	16	0	0
03A	0	0	16	16	0	0	0
04A	0	0	43	47	0	0	0
05A	0	0	153	163	0	0	0
06A	0	0	363	360	0	0	0
07A	0	0	327	317	0	0	0
08A	0	0	237	239	0	0	0
09A	0	0	154	156	0	0	0
10A	0	0	159	168	0	0	0
11A	0	0	208	204	0	0	0
12P	0	0	217	219	0	0	0
01P	0	0	228	222	0	0	0
02P	0	0	224	220	0	0	0
03P	0	0	263	267	0	0	0
04P	0	0	305	310	0	0	0
05P	0	0	318	319	0	0	0
06P	0	0	195	194	0	0	0
07P	0	0	172	169	0	0	0
08P	0	0	110	114	0	0	0
09P	0	0	99	102	0	0	0
10P	0	0	74	71	0	0	0
11P	0	0	44	41	0	0	0
TOT	0	0	3909	3963	57	0	0

STATE OF CONNECTICUT
DEPARTMENT OF TRANSPORTATION
BUREAU OF POLICY AND PLANNING
PLANNING INVENTORY AND DATA

TRAFFIC RECORDER DATA

TOWN OF NEW BRITAIN

ROUTE 72

DIRECTION N

NB ON RAMP FROM ROUTE 9 SB

DAY	SUN	MON	TUE	WED	THU	FRI	SAT
DATE	0	05/21/2012	05/22/2012	05/23/2012	0	0	0
TYPE							
HOUR							

2012 ADT = 7000 ACF = NA

12A	0	0	56	63	0	0	0
01A	0	0	24	25	0	0	0
02A	0	0	22	16	0	0	0
03A	0	23	14	0	0	0	0
04A	0	29	32	0	0	0	0
05A	0	100	98	0	0	0	0
06A	0	272	276	0	0	0	0
07A	0	439	413	0	0	0	0
08A	0	451	458	0	0	0	0
09A	0	353	343	0	0	0	0
10A	0	339	326	0	0	0	0
11A	0	335	356	0	0	0	0
12P	0	387	349	0	0	0	0
01P	0	371	440	0	0	0	0
02P	0	483	556	0	0	0	0
03P	0	680	673	0	0	0	0
04P	0	824	877	0	0	0	0
05P	0	737	797	0	0	0	0
06P	0	511	526	0	0	0	0
07P	0	340	356	0	0	0	0
08P	0	273	281	0	0	0	0
09P	0	194	232	0	0	0	0
10P	0	161	180	0	0	0	0
11P	0	93	110	0	0	0	0
TOT	0	7395	7795	104	0	0	0

STATE OF CONNECTICUT
DEPARTMENT OF TRANSPORTATION
BUREAU OF POLICY AND PLANNING
PLANNING INVENTORY AND DATA

TRAFFIC RECORDER DATA

TOWN OF NEW BRITAIN		ROUTE 72						DIRECTION S
SB OFF RAMP TO ROUTE 9 NB		SUN	MON	TUE	WED	THU	FRI	SAT
DAY	DATE	0	0	05/22/2012	05/23/2012	05/24/2012	0	0
TYPE	HOUR	2012 ADT = 8700		ACF = NA				

12A		0	0	0	51	60	0	0
01A		0	0	0	28	36	0	0
02A		0	0	24	18	0	0	0
03A		0	0	13	28	0	0	0
04A		0	0	48	52	0	0	0
05A		0	0	197	198	0	0	0
06A		0	0	575	647	0	0	0
07A		0	0	1221	1245	0	0	0
08A		0	0	1000	969	0	0	0
09A		0	0	525	546	0	0	0
10A		0	0	370	444	0	0	0
11A		0	0	395	479	0	0	0
12P		0	0	406	455	0	0	0
01P		0	0	400	448	0	0	0
02P		0	0	506	557	0	0	0
03P		0	0	599	680	0	0	0
04P		0	0	636	716	0	0	0
05P		0	0	684	722	0	0	0
06P		0	0	493	501	0	0	0
07P		0	0	335	356	0	0	0
08P		0	0	216	283	0	0	0
09P		0	0	184	222	0	0	0
10P		0	0	159	183	0	0	0
11P		0	0	90	118	0	0	0
TOT		0	0	9076	9946	96	0	0

STATE OF CONNECTICUT
DEPARTMENT OF TRANSPORTATION
BUREAU OF POLICY AND PLANNING
PLANNING INVENTORY AND DATA

TRAFFIC RECORDER DATA

TOWN OF NEW BRITAIN	ROUTE 72							DIRECTION S
EB ON RAMP FROM SR 536(CROOKED ST)	SUN	MON	TUE	WED	THU	FRI	SAT	
DAY	0	06/18/2012	06/19/2012	06/20/2012	0	0	0	
DATE								
TYPE								
HOUR								
	2012 ADT = 5500	ACF = NA						

12A	0	0	39	47	0	0	0	
01A	0	0	26	31	0	0	0	
02A	0	0	22	34	0	0	0	
03A	0	24	27	0	0	0	0	
04A	0	29	31	0	0	0	0	
05A	0	115	112	0	0	0	0	
06A	0	423	425	0	0	0	0	
07A	0	639	638	0	0	0	0	
08A	0	493	496	0	0	0	0	
09A	0	313	317	0	0	0	0	
10A	0	278	270	0	0	0	0	
11A	0	296	293	0	0	0	0	
12P	0	324	325	0	0	0	0	
01P	0	368	367	0	0	0	0	
02P	0	396	397	0	0	0	0	
03P	0	399	402	0	0	0	0	
04P	0	390	391	0	0	0	0	
05P	0	417	418	0	0	0	0	
06P	0	293	296	0	0	0	0	
07P	0	237	244	0	0	0	0	
08P	0	248	251	0	0	0	0	
09P	0	175	179	0	0	0	0	
10P	0	111	119	0	0	0	0	
11P	0	73	76	0	0	0	0	
TOT	0	6041	6161	112	0	0	0	

STATE OF CONNECTICUT
 DEPARTMENT OF TRANSPORTATION
 BUREAU OF POLICY AND PLANNING
 PLANNING INVENTORY AND DATA

TRAFFIC RECORDER DATA

TOWN OF NEW BRITAIN

ROUTE 72

DIRECTION N

SOUTH OF THE ROUTE 9 RAMPS

DAY	SUN	MON	TUE	WED	THU	FRI	SAT
DATE	0	0	06/05/2012	06/06/2012	06/07/2012	0	0
TYPE							
HOUR							

2012 ADT = 16100

ACF = NA

12A	0	0	0	165	174	0	0
01A	0	0	0	82	97	0	0
02A	0	0	58	77	0	0	0
03A	0	0	78	66	0	0	0
04A	0	0	112	103	0	0	0
05A	0	0	293	276	0	0	0
06A	0	0	791	766	0	0	0
07A	0	0	1290	1357	0	0	0
08A	0	0	1394	1400	0	0	0
09A	0	0	840	853	0	0	0
10A	0	0	701	715	0	0	0
11A	0	0	737	789	0	0	0
12P	0	0	851	795	0	0	0
01P	0	0	828	881	0	0	0
02P	0	0	1042	998	0	0	0
03P	0	0	1526	1514	0	0	0
04P	0	0	1974	1905	0	0	0
05P	0	0	1997	1855	0	0	0
06P	0	0	1006	1071	0	0	0
07P	0	0	685	656	0	0	0
08P	0	0	577	562	0	0	0
09P	0	0	431	450	0	0	0
10P	0	0	286	337	0	0	0
11P	0	0	239	227	0	0	0
TOT	0	0	17736	17900	271	0	0

STATE OF CONNECTICUT
DEPARTMENT OF TRANSPORTATION
BUREAU OF POLICY AND PLANNING
PLANNING INVENTORY AND DATA

TRAFFIC RECORDER DATA

TOWN OF NEW BRITAIN	ROUTE 72							DIRECTION S
SOUTH OF THE ROUTE 9 RAMPS	SUN	MON	TUE	WED	THU	FRI	SAT	
DAY	0	0	05/22/2012	05/23/2012	05/24/2012	0	0	
DATE								
TYPE								
HOUR								
	2012 ADT = 17100		ACF = NA					

12A	0	0	0	82	98	0	0	
01A	0	0	0	48	46	0	0	
02A	0	0	47	40	0	0	0	
03A	0	0	70	73	0	0	0	
04A	0	0	176	168	0	0	0	
05A	0	0	597	660	0	0	0	
06A	0	0	1531	1638	0	0	0	
07A	0	0	2055	2157	0	0	0	
08A	0	0	1571	1565	0	0	0	
09A	0	0	967	935	0	0	0	
10A	0	0	761	807	0	0	0	
11A	0	0	772	809	0	0	0	
12P	0	0	779	815	0	0	0	
01P	0	0	843	910	0	0	0	
02P	0	0	1045	1081	0	0	0	
03P	0	0	1290	1357	0	0	0	
04P	0	0	1497	1523	0	0	0	
05P	0	0	1580	1586	0	0	0	
06P	0	0	816	928	0	0	0	
07P	0	0	537	639	0	0	0	
08P	0	0	424	551	0	0	0	
09P	0	0	330	417	0	0	0	
10P	0	0	233	267	0	0	0	
11P	0	0	163	205	0	0	0	
TOT	0	0	18084	19261	144	0	0	

STATE OF CONNECTICUT
 DEPARTMENT OF TRANSPORTATION
 BUREAU OF POLICY AND PLANNING
 PLANNING INVENTORY AND DATA

TRAFFIC RECORDER DATA

TOWN OF NEW BRITAIN		ROUTE 9						DIRECTION N
NORTH OF ROUTE 72 (S JCT)		SUN	MON	TUE	WED	THU	FRI	SAT
DAY	DATE	0	05/21/2012	05/22/2012	05/23/2012	05/24/2012	0	0
TYPE	HOUR	2012 ADT = 16000		ACF = NA				

12A		0	0	89	104	92	0	0
01A		0	0	44	50	52	0	0
02A		0	0	32	25	38	0	0
03A		0	0	27	42	33	0	0
04A		0	65	77	82	0	0	0
05A		0	310	293	305	0	0	0
06A		0	935	906	994	0	0	0
07A		0	1906	1845	1937	0	0	0
08A		0	1617	1610	1574	0	0	0
09A		0	894	980	969	0	0	0
10A		0	811	825	883	0	0	0
11A		0	767	830	896	0	0	0
12P		0	747	860	938	0	0	0
01P		0	785	876	934	0	0	0
02P		0	926	1016	1060	0	0	0
03P		0	1215	1196	1300	0	0	0
04P		0	1367	1450	1519	0	0	0
05P		0	1327	1524	1594	0	0	0
06P		0	1025	983	1068	0	0	0
07P		0	583	701	735	0	0	0
08P		0	477	499	529	0	0	0
09P		0	342	407	436	0	0	0
10P		0	239	271	294	0	0	0
11P		0	176	178	183	0	0	0
TOT		0	16514	17519	18451	215	0	0

STATE OF CONNECTICUT
DEPARTMENT OF TRANSPORTATION
BUREAU OF POLICY AND PLANNING
PLANNING INVENTORY AND DATA

TRAFFIC RECORDER DATA

TOWN OF NEW BRITAIN		ROUTE 9						DIRECTION S
NORTH OF ROUTE 72 (S JCT)		SUN	MON	TUE	WED	THU	FRI	SAT
DAY	DATE	0	05/21/2012	05/22/2012	05/23/2012	05/24/2012	0	0
TYPE	HOUR	2012 ADT = 15100		ACF = NA				

12A		0	0	79	94	102	0	0
01A		0	0	46	49	64	0	0
02A		0	0	20	25	28	0	0
03A		0	0	32	25	42	0	0
04A		0	69	61	67	0	0	0
05A		0	242	237	277	0	0	0
06A		0	715	709	808	0	0	0
07A		0	1207	1208	1280	0	0	0
08A		0	1103	1186	1153	0	0	0
09A		0	646	682	678	0	0	0
10A		0	589	650	632	0	0	0
11A		0	673	733	800	0	0	0
12P		0	704	759	849	0	0	0
01P		0	760	830	953	0	0	0
02P		0	989	1031	1140	0	0	0
03P		0	1329	1349	1475	0	0	0
04P		0	1731	1766	1881	0	0	0
05P		0	1805	1780	1851	0	0	0
06P		0	1091	1083	1069	0	0	0
07P		0	650	762	801	0	0	0
08P		0	487	625	722	0	0	0
09P		0	372	498	475	0	0	0
10P		0	237	286	328	0	0	0
11P		0	153	144	172	0	0	0
TOT		0	15552	16556	17604	236	0	0

STATE OF CONNECTICUT
DEPARTMENT OF TRANSPORTATION
BUREAU OF POLICY AND PLANNING
PLANNING INVENTORY AND DATA

TRAFFIC RECORDER DATA

TOWN OF NEW BRITAIN

ROUTE 72

DIRECTION N

BETWEEN EXIT 6 AND EXIT 7

DAY	SUN	MON	TUE	WED	THU	FRI	SAT
DATE	0	0	06/12/2012	06/13/2012	06/14/2012	0	0
TYPE							
HOUR							

2012 ADT = 30400

ACF = 0.98

12A	0	0	0	264	308	0	0
01A	0	0	0	129	150	0	0
02A	0	0	0	99	105	0	0
03A	0	0	93	85	0	0	0
04A	0	0	184	181	0	0	0
05A	0	0	545	519	0	0	0
06A	0	0	1455	1434	0	0	0
07A	0	0	2155	2120	0	0	0
08A	0	0	2278	2266	0	0	0
09A	0	0	1545	1524	0	0	0
10A	0	0	1471	1462	0	0	0
11A	0	0	1553	1571	0	0	0
12P	0	0	1726	1741	0	0	0
01P	0	0	1680	1690	0	0	0
02P	0	0	2130	2096	0	0	0
03P	0	0	2936	2903	0	0	0
04P	0	0	3600	3634	0	0	0
05P	0	0	3669	3759	0	0	0
06P	0	0	2173	2185	0	0	0
07P	0	0	1418	1416	0	0	0
08P	0	0	1172	1184	0	0	0
09P	0	0	1060	1066	0	0	0
10P	0	0	684	692	0	0	0
11P	0	0	471	467	0	0	0
TOT	0	0	33998	34487	563	0	0

STATE OF CONNECTICUT
DEPARTMENT OF TRANSPORTATION
BUREAU OF POLICY AND PLANNING
PLANNING INVENTORY AND DATA

TRAFFIC RECORDER DATA

TOWN OF NEW BRITAIN		ROUTE 72						DIRECTION W
NB ACC FR EAST MAIN STREET (A RAMP)		SUN	MON	TUE	WED	THU	FRI	SAT
DAY	DATE	0	07/09/2012	07/10/2012	07/11/2012	0	0	0
TYPE	HOUR	2012 ADT = 950		ACF = NA				

12A		0	0	11	10	0	0	0
01A		0	0	7	15	0	0	0
02A		0	14	7	0	0	0	0
03A		0	3	2	0	0	0	0
04A		0	9	7	0	0	0	0
05A		0	21	18	0	0	0	0
06A		0	40	33	0	0	0	0
07A		0	51	76	0	0	0	0
08A		0	60	58	0	0	0	0
09A		0	50	52	0	0	0	0
10A		0	65	49	0	0	0	0
11A		0	86	51	0	0	0	0
12P		0	62	53	0	0	0	0
01P		0	84	56	0	0	0	0
02P		0	93	51	0	0	0	0
03P		0	91	89	0	0	0	0
04P		0	73	87	0	0	0	0
05P		0	89	85	0	0	0	0
06P		0	47	60	0	0	0	0
07P		0	34	40	0	0	0	0
08P		0	44	35	0	0	0	0
09P		0	31	28	0	0	0	0
10P		0	18	31	0	0	0	0
11P		0	20	9	0	0	0	0
TOT		0	1085	995	25	0	0	0

STATE OF CONNECTICUT
DEPARTMENT OF TRANSPORTATION
BUREAU OF POLICY AND PLANNING
PLANNING INVENTORY AND DATA

TRAFFIC RECORDER DATA

TOWN OF NEW BRITAIN		ROUTE 72						DIRECTION E
SB ACC FR RTE 71 (A RAMP)	DAY	SUN	MON	TUE	WED	THU	FRI	SAT
DATE		0	07/09/2012	07/10/2012	07/11/2012	0	0	0
TYPE								
HOUR								
		2012 ADT = 650		ACF = NA				

12A	0	0	3	3	0	0	0	
01A	0	0	2	8	0	0	0	
02A	0	4	2	0	0	0	0	
03A	0	0	2	0	0	0	0	
04A	0	1	4	0	0	0	0	
05A	0	3	9	0	0	0	0	
06A	0	15	15	0	0	0	0	
07A	0	17	28	0	0	0	0	
08A	0	37	37	0	0	0	0	
09A	0	36	30	0	0	0	0	
10A	0	37	35	0	0	0	0	
11A	0	43	44	0	0	0	0	
12P	0	53	60	0	0	0	0	
01P	0	43	31	0	0	0	0	
02P	0	56	61	0	0	0	0	
03P	0	58	83	0	0	0	0	
04P	0	95	78	0	0	0	0	
05P	0	74	74	0	0	0	0	
06P	0	36	45	0	0	0	0	
07P	0	11	26	0	0	0	0	
08P	0	18	19	0	0	0	0	
09P	0	21	17	0	0	0	0	
10P	0	14	14	0	0	0	0	
11P	0	10	13	0	0	0	0	
TOT	0	682	732	11	0	0	0	

STATE OF CONNECTICUT
DEPARTMENT OF TRANSPORTATION
BUREAU OF POLICY AND PLANNING
PLANNING INVENTORY AND DATA

TRAFFIC RECORDER DATA

TOWN OF NEW BRITAIN		ROUTE 72						DIRECTION S
SB ON RAMP FROM I-84 WB		SUN	MON	TUE	WED	THU	FRI	SAT
DAY	DATE	0	06/15/2009	06/16/2009	0	0	0	0
TYPE	HOUR	2009 ADT = 4200		ACF = NA				

12A		0	0	31	0	0	0	0
01A		0	0	10	0	0	0	0
02A		0	0	11	0	0	0	0
03A		0	0	8	0	0	0	0
04A		0	20	18	0	0	0	0
05A		0	69	0	0	0	0	0
06A		0	243	0	0	0	0	0
07A		0	341	0	0	0	0	0
08A		0	338	0	0	0	0	0
09A		0	217	0	0	0	0	0
10A		0	193	0	0	0	0	0
11A		0	227	0	0	0	0	0
12P		0	236	0	0	0	0	0
01P		0	229	0	0	0	0	0
02P		0	255	0	0	0	0	0
03P		0	366	0	0	0	0	0
04P		0	519	0	0	0	0	0
05P		0	550	0	0	0	0	0
06P		0	280	0	0	0	0	0
07P		0	169	0	0	0	0	0
08P		0	118	0	0	0	0	0
09P		0	76	0	0	0	0	0
10P		0	66	0	0	0	0	0
11P		0	52	0	0	0	0	0
TOT		0	4564	78	0	0	0	0

STATE OF CONNECTICUT
DEPARTMENT OF TRANSPORTATION
BUREAU OF POLICY AND PLANNING
PLANNING INVENTORY AND DATA

TRAFFIC RECORDER DATA

TOWN OF NEW BRITAIN		ROUTE 72						DIRECTION N	
NB OFF RAMP TO I-84 EB (EXIT 6)		SUN	MON	TUE	WED	THU	FRI	SAT	
DAY	DATE	0	0	0	06/10/2009	06/11/2009	0	0	
TYPE	HOUR	2009 ADT = 3600			ACF = NA				

12A		0	0	0	0	26	0	0	
01A		0	0	0	0	8	0	0	
02A		0	0	0	0	11	0	0	
03A		0	0	0	7	0	0	0	
04A		0	0	0	12	0	0	0	
05A		0	0	0	59	0	0	0	
06A		0	0	0	198	0	0	0	
07A		0	0	0	445	0	0	0	
08A		0	0	0	420	0	0	0	
09A		0	0	0	226	0	0	0	
10A		0	0	0	197	0	0	0	
11A		0	0	0	178	0	0	0	
12P		0	0	0	215	0	0	0	
01P		0	0	0	238	0	0	0	
02P		0	0	0	250	0	0	0	
03P		0	0	0	272	0	0	0	
04P		0	0	0	290	0	0	0	
05P		0	0	0	259	0	0	0	
06P		0	0	0	186	0	0	0	
07P		0	0	0	140	0	0	0	
08P		0	0	0	135	0	0	0	
09P		0	0	0	102	0	0	0	
10P		0	0	0	67	0	0	0	
11P		0	0	0	58	0	0	0	
TOT		0	0	0	3954	45	0	0	

STATE OF CONNECTICUT
DEPARTMENT OF TRANSPORTATION
BUREAU OF POLICY AND PLANNING
PLANNING INVENTORY AND DATA

TRAFFIC RECORDER DATA

TOWN OF NEW BRITAIN		ROUTE 72						DIRECTION N
NB ON RAMP FROM ROUTE 372 (CORBIN AVE)		SUN	MON	TUE	WED	THU	FRI	SAT
DAY	DATE	0	0	0	06/10/2009	06/11/2009	0	0
TYPE	HOUR	2009 ADT = 6100		ACF = NA				

12A		0	0	0	0	58	0	0
01A		0	0	0	0	39	0	0
02A		0	0	0	0	25	0	0
03A		0	0	0	26	0	0	0
04A		0	0	0	47	0	0	0
05A		0	0	0	131	0	0	0
06A		0	0	0	328	0	0	0
07A		0	0	0	435	0	0	0
08A		0	0	0	425	0	0	0
09A		0	0	0	313	0	0	0
10A		0	0	0	333	0	0	0
11A		0	0	0	338	0	0	0
12P		0	0	0	381	0	0	0
01P		0	0	0	420	0	0	0
02P		0	0	0	474	0	0	0
03P		0	0	0	500	0	0	0
04P		0	0	0	547	0	0	0
05P		0	0	0	485	0	0	0
06P		0	0	0	397	0	0	0
07P		0	0	0	325	0	0	0
08P		0	0	0	262	0	0	0
09P		0	0	0	194	0	0	0
10P		0	0	0	147	0	0	0
11P		0	0	0	133	0	0	0
TOT		0	0	0	6641	122	0	0

STATE OF CONNECTICUT
DEPARTMENT OF TRANSPORTATION
BUREAU OF POLICY AND PLANNING
PLANNING INVENTORY AND DATA

TRAFFIC RECORDER DATA

TOWN OF NEW BRITAIN		ROUTE 72						DIRECTION N
NB OFF RAMP TO ROUTE 372 (EXIT 7)		SUN	MON	TUE	WED	THU	FRI	SAT
DAY	DATE	0	0	0	06/10/2009	06/11/2009	0	0
TYPE	HOUR	2009 ADT = 6500		ACF = NA		*****		
12A		0	0	0	0	91	0	0
01A		0	0	0	0	43	0	0
02A		0	0	0	0	35	0	0
03A		0	0	0	11	0	0	0
04A		0	0	0	19	0	0	0
05A		0	0	0	82	0	0	0
06A		0	0	0	290	0	0	0
07A		0	0	0	421	0	0	0
08A		0	0	0	445	0	0	0
09A		0	0	0	347	0	0	0
10A		0	0	0	327	0	0	0
11A		0	0	0	404	0	0	0
12P		0	0	0	366	0	0	0
01P		0	0	0	387	0	0	0
02P		0	0	0	502	0	0	0
03P		0	0	0	571	0	0	0
04P		0	0	0	645	0	0	0
05P		0	0	0	580	0	0	0
06P		0	0	0	416	0	0	0
07P		0	0	0	333	0	0	0
08P		0	0	0	310	0	0	0
09P		0	0	0	271	0	0	0
10P		0	0	0	220	0	0	0
11P		0	0	0	124	0	0	0
TOT		0	0	0	7071	169	0	0

STATE OF CONNECTICUT
 DEPARTMENT OF TRANSPORTATION
 BUREAU OF POLICY AND PLANNING
 PLANNING INVENTORY AND DATA

TRAFFIC RECORDER DATA

TOWN OF NEW BRITAIN	ROUTE 72							DIRECTION S
SB OFF RAMP TO ROUTE 372 (EXIT 7)	SUN	MON	TUE	WED	THU	FRI	SAT	
DAY	0	0	0	06/10/2009	06/11/2009	0	0	
DATE								
TYPE								
HOUR								
	2009 ADT = 6100		ACF = NA					

12A	0	0	0	0	66	0	0	
01A	0	0	0	0	47	0	0	
02A	0	0	0	0	33	0	0	
03A	0	0	0	0	22	0	0	
04A	0	0	0	42	0	0	0	
05A	0	0	0	89	0	0	0	
06A	0	0	0	316	0	0	0	
07A	0	0	0	471	0	0	0	
08A	0	0	0	485	0	0	0	
09A	0	0	0	317	0	0	0	
10A	0	0	0	312	0	0	0	
11A	0	0	0	337	0	0	0	
12P	0	0	0	392	0	0	0	
01P	0	0	0	383	0	0	0	
02P	0	0	0	471	0	0	0	
03P	0	0	0	515	0	0	0	
04P	0	0	0	501	0	0	0	
05P	0	0	0	542	0	0	0	
06P	0	0	0	368	0	0	0	
07P	0	0	0	298	0	0	0	
08P	0	0	0	261	0	0	0	
09P	0	0	0	223	0	0	0	
10P	0	0	0	175	0	0	0	
11P	0	0	0	96	0	0	0	
TOT	0	0	0	6594	168	0	0	

STATE OF CONNECTICUT
DEPARTMENT OF TRANSPORTATION
BUREAU OF POLICY AND PLANNING
PLANNING INVENTORY AND DATA

TRAFFIC RECORDER DATA

TOWN OF NEW BRITAIN	ROUTE 72						DIRECTION S	
SB ON RAMP FROM ROUTE 372 (CORBIN AVE)	SUN	MON	TUE	WED	THU	FRI	SAT	
DAY	0	0	0	06/10/2009	06/11/2009	0	0	
DATE	0	0	0	06/10/2009	06/11/2009	0	0	
TYPE								
HOUR								
	2009 ADT = 6800		ACF = NA					

12A	0	0	0	0	65	0	0	
01A	0	0	0	0	18	0	0	
02A	0	0	0	0	19	0	0	
03A	0	0	0	0	21	0	0	
04A	0	0	0	59	0	0	0	
05A	0	0	0	180	0	0	0	
06A	0	0	0	497	0	0	0	
07A	0	0	0	616	0	0	0	
08A	0	0	0	562	0	0	0	
09A	0	0	0	392	0	0	0	
10A	0	0	0	338	0	0	0	
11A	0	0	0	390	0	0	0	
12P	0	0	0	400	0	0	0	
01P	0	0	0	417	0	0	0	
02P	0	0	0	493	0	0	0	
03P	0	0	0	598	0	0	0	
04P	0	0	0	593	0	0	0	
05P	0	0	0	564	0	0	0	
06P	0	0	0	362	0	0	0	
07P	0	0	0	290	0	0	0	
08P	0	0	0	257	0	0	0	
09P	0	0	0	185	0	0	0	
10P	0	0	0	151	0	0	0	
11P	0	0	0	63	0	0	0	
TOT	0	0	0	7407	123	0	0	

STATE OF CONNECTICUT
 DEPARTMENT OF TRANSPORTATION
 BUREAU OF POLICY AND PLANNING
 PLANNING INVENTORY AND DATA

TRAFFIC RECORDER DATA

TOWN OF NEW BRITAIN	ROUTE 72							DIRECTION N
NB ON RAMP FROM LAKE STREET	SUN	MON	TUE	WED	THU	FRI	SAT	
DAY	0	0	0	06/10/2009	06/11/2009	0	0	
DATE								
TYPE								
HOUR								
	2009 ADT = 2800		ACF = NA					

12A	0	0	0	0	15	0	0	
01A	0	0	0	0	6	0	0	
02A	0	0	0	0	7	0	0	
03A	0	0	0	5	0	0	0	
04A	0	0	0	3	0	0	0	
05A	0	0	0	32	0	0	0	
06A	0	0	0	93	0	0	0	
07A	0	0	0	110	0	0	0	
08A	0	0	0	133	0	0	0	
09A	0	0	0	160	0	0	0	
10A	0	0	0	165	0	0	0	
11A	0	0	0	194	0	0	0	
12P	0	0	0	194	0	0	0	
01P	0	0	0	206	0	0	0	
02P	0	0	0	243	0	0	0	
03P	0	0	0	299	0	0	0	
04P	0	0	0	416	0	0	0	
05P	0	0	0	342	0	0	0	
06P	0	0	0	175	0	0	0	
07P	0	0	0	122	0	0	0	
08P	0	0	0	107	0	0	0	
09P	0	0	0	52	0	0	0	
10P	0	0	0	43	0	0	0	
11P	0	0	0	26	0	0	0	
TOT	0	0	0	3120	28	0	0	

STATE OF CONNECTICUT
DEPARTMENT OF TRANSPORTATION
BUREAU OF POLICY AND PLANNING
PLANNING INVENTORY AND DATA

TRAFFIC RECORDER DATA

TOWN OF NEW BRITAIN	ROUTE 72							DIRECTION S
SB OFF RAMP TO LAKE ST (EXIT 8)	SUN	MON	TUE	WED	THU	FRI	SAT	
DAY	0	0	0	06/10/2009	06/11/2009	0	0	
DATE								
TYPE								
HOUR								
	2009 ADT = 3400		ACF = NA					

12A	0	0	0	0	18	0	0	
01A	0	0	0	0	10	0	0	
02A	0	0	0	0	8	0	0	
03A	0	0	0	0	6	0	0	
04A	0	0	0	24	0	0	0	
05A	0	0	0	51	0	0	0	
06A	0	0	0	158	0	0	0	
07A	0	0	0	358	0	0	0	
08A	0	0	0	429	0	0	0	
09A	0	0	0	254	0	0	0	
10A	0	0	0	218	0	0	0	
11A	0	0	0	231	0	0	0	
12P	0	0	0	214	0	0	0	
01P	0	0	0	241	0	0	0	
02P	0	0	0	253	0	0	0	
03P	0	0	0	273	0	0	0	
04P	0	0	0	242	0	0	0	
05P	0	0	0	229	0	0	0	
06P	0	0	0	159	0	0	0	
07P	0	0	0	130	0	0	0	
08P	0	0	0	85	0	0	0	
09P	0	0	0	55	0	0	0	
10P	0	0	0	52	0	0	0	
11P	0	0	0	37	0	0	0	
TOT	0	0	0	3693	42	0	0	

STATE OF CONNECTICUT
DEPARTMENT OF TRANSPORTATION
BUREAU OF POLICY AND PLANNING
PLANNING INVENTORY AND DATA

TRAFFIC RECORDER DATA

TOWN OF NEW BRITAIN		ROUTE 72						DIRECTION N
NB ON RAMP FROM EAST MAIN STREET		SUN	MON	TUE	WED	THU	FRI	SAT
DAY	DATE	0	0	0	06/10/2009	06/11/2009	0	0
TYPE	HOUR	2009 ADT = 5600		ACF = NA				

12A		0	0	0	0	48	0	0
01A		0	0	0	0	33	0	0
02A		0	0	0	0	18	0	0
03A		0	0	0	20	0	0	0
04A		0	0	0	42	0	0	0
05A		0	0	0	132	0	0	0
06A		0	0	0	246	0	0	0
07A		0	0	0	334	0	0	0
08A		0	0	0	346	0	0	0
09A		0	0	0	282	0	0	0
10A		0	0	0	331	0	0	0
11A		0	0	0	333	0	0	0
12P		0	0	0	323	0	0	0
01P		0	0	0	394	0	0	0
02P		0	0	0	458	0	0	0
03P		0	0	0	524	0	0	0
04P		0	0	0	608	0	0	0
05P		0	0	0	521	0	0	0
06P		0	0	0	346	0	0	0
07P		0	0	0	264	0	0	0
08P		0	0	0	237	0	0	0
09P		0	0	0	226	0	0	0
10P		0	0	0	136	0	0	0
11P		0	0	0	72	0	0	0
TOT		0	0	0	6175	99	0	0

STATE OF CONNECTICUT
DEPARTMENT OF TRANSPORTATION
BUREAU OF POLICY AND PLANNING
PLANNING INVENTORY AND DATA

TRAFFIC RECORDER DATA

TOWN OF NEW BRITAIN	ROUTE 72							DIRECTION S
SB OFF RAMP TO ROUTE 71 (EXIT 9)	SUN	MON	TUE	WED	THU	FRI	SAT	
DAY	0	0	0	06/10/2009	06/11/2009	0	0	
DATE								
TYPE								
HOUR								
	2009 ADT = 5700		ACF = NA					

12A	0	0	0	0	53	0	0	
01A	0	0	0	0	38	0	0	
02A	0	0	0	0	17	0	0	
03A	0	0	0	0	17	0	0	
04A	0	0	0	26	0	0	0	
05A	0	0	0	76	0	0	0	
06A	0	0	0	288	0	0	0	
07A	0	0	0	598	0	0	0	
08A	0	0	0	588	0	0	0	
09A	0	0	0	412	0	0	0	
10A	0	0	0	305	0	0	0	
11A	0	0	0	302	0	0	0	
12P	0	0	0	321	0	0	0	
01P	0	0	0	343	0	0	0	
02P	0	0	0	364	0	0	0	
03P	0	0	0	513	0	0	0	
04P	0	0	0	444	0	0	0	
05P	0	0	0	470	0	0	0	
06P	0	0	0	330	0	0	0	
07P	0	0	0	217	0	0	0	
08P	0	0	0	206	0	0	0	
09P	0	0	0	155	0	0	0	
10P	0	0	0	117	0	0	0	
11P	0	0	0	78	0	0	0	
TOT	0	0	0	6153	125	0	0	

STATE OF CONNECTICUT
 DEPARTMENT OF TRANSPORTATION
 BUREAU OF POLICY AND PLANNING
 PLANNING INVENTORY AND DATA

TRAFFIC RECORDER DATA

TOWN OF NEW BRITAIN	ROUTE 72						DIRECTION S
EB ON RAMP FROM ROUTE 71 (TRUMAN OVERPASS)	SUN	MON	TUE	WED	THU	FRI	SAT
DAY	0	0	0	06/03/2009	06/04/2009	0	0
DATE							
TYPE							
HOUR							
	2009 ADT = 3500		ACF = NA				

12A	0	0	0	0	28	0	0
01A	0	0	0	0	17	0	0
02A	0	0	0	0	13	0	0
03A	0	0	0	0	17	0	0
04A	0	0	0	31	0	0	0
05A	0	0	0	130	0	0	0
06A	0	0	0	345	0	0	0
07A	0	0	0	306	0	0	0
08A	0	0	0	212	0	0	0
09A	0	0	0	190	0	0	0
10A	0	0	0	174	0	0	0
11A	0	0	0	180	0	0	0
12P	0	0	0	226	0	0	0
01P	0	0	0	194	0	0	0
02P	0	0	0	231	0	0	0
03P	0	0	0	281	0	0	0
04P	0	0	0	345	0	0	0
05P	0	0	0	311	0	0	0
06P	0	0	0	209	0	0	0
07P	0	0	0	130	0	0	0
08P	0	0	0	125	0	0	0
09P	0	0	0	78	0	0	0
10P	0	0	0	70	0	0	0
11P	0	0	0	40	0	0	0
TOT	0	0	0	3808	75	0	0

STATE OF CONNECTICUT
 DEPARTMENT OF TRANSPORTATION
 BUREAU OF POLICY AND PLANNING
 PLANNING INVENTORY AND DATA

TRAFFIC RECORDER DATA

TOWN OF NEW BRITAIN	ROUTE 72							DIRECTION S
NB ON RAMP FROM ROUTE 9 SB	SUN	MON	TUE	WED	THU	FRI	SAT	
DAY	0	0	0	06/03/2009	06/04/2009	0	0	
DATE								
TYPE								
HOUR								
	2009 ADT = 7300		ACF = NA					

12A	0	0	0	0	73	0	0	
01A	0	0	0	0	44	0	0	
02A	0	0	0	30	37	0	0	
03A	0	0	0	21	0	0	0	
04A	0	0	0	27	0	0	0	
05A	0	0	0	88	0	0	0	
06A	0	0	0	283	0	0	0	
07A	0	0	0	404	0	0	0	
08A	0	0	0	475	0	0	0	
09A	0	0	0	323	0	0	0	
10A	0	0	0	328	0	0	0	
11A	0	0	0	393	0	0	0	
12P	0	0	0	447	0	0	0	
01P	0	0	0	459	0	0	0	
02P	0	0	0	538	0	0	0	
03P	0	0	0	671	0	0	0	
04P	0	0	0	861	0	0	0	
05P	0	0	0	832	0	0	0	
06P	0	0	0	580	0	0	0	
07P	0	0	0	376	0	0	0	
08P	0	0	0	327	0	0	0	
09P	0	0	0	288	0	0	0	
10P	0	0	0	178	0	0	0	
11P	0	0	0	117	0	0	0	
TOT	0	0	0	8046	154	0	0	

STATE OF CONNECTICUT
 DEPARTMENT OF TRANSPORTATION
 BUREAU OF POLICY AND PLANNING
 PLANNING INVENTORY AND DATA

TRAFFIC RECORDER DATA

TOWN OF NEW BRITAIN

ROUTE 72

DIRECTION N

SB OFF RAMP TO ROUTE 9 NB

DAY	SUN	MON	TUE	WED	THU	FRI	SAT
DATE	0	0	0	06/03/2009	06/04/2009	0	0
TYPE							
HOUR							

2009 ADT = 8500 ACF = NA

12A	0	0	0	0	57	0	0
01A	0	0	0	0	31	0	0
02A	0	0	0	0	26	0	0
03A	0	0	0	0	27	0	0
04A	0	0	0	68	0	0	0
05A	0	0	0	179	0	0	0
06A	0	0	0	557	0	0	0
07A	0	0	0	1109	0	0	0
08A	0	0	0	928	0	0	0
09A	0	0	0	510	0	0	0
10A	0	0	0	437	0	0	0
11A	0	0	0	439	0	0	0
12P	0	0	0	482	0	0	0
01P	0	0	0	451	0	0	0
02P	0	0	0	511	0	0	0
03P	0	0	0	648	0	0	0
04P	0	0	0	730	0	0	0
05P	0	0	0	718	0	0	0
06P	0	0	0	456	0	0	0
07P	0	0	0	370	0	0	0
08P	0	0	0	270	0	0	0
09P	0	0	0	219	0	0	0
10P	0	0	0	147	0	0	0
11P	0	0	0	117	0	0	0
TOT	0	0	0	9346	141	0	0

STATE OF CONNECTICUT
DEPARTMENT OF TRANSPORTATION
BUREAU OF POLICY AND PLANNING
PLANNING INVENTORY AND DATA

TRAFFIC RECORDER DATA

TOWN OF NEW BRITAIN	ROUTE 72							DIRECTION S
EB ON RAMP FROM SR 536(CROOKED ST)	SUN	MON	TUE	WED	THU	FRI	SAT	
DAY	0	0	0	06/10/2009	06/11/2009	0	0	
DATE								
TYPE								
HOUR								
	2009 ADT = 3600		ACF = NA					

12A	0	0	0	0	20	0	0	
01A	0	0	0	0	12	0	0	
02A	0	0	0	0	5	0	0	
03A	0	0	0	14	0	0	0	
04A	0	0	0	26	0	0	0	
05A	0	0	0	84	0	0	0	
06A	0	0	0	246	0	0	0	
07A	0	0	0	462	0	0	0	
08A	0	0	0	291	0	0	0	
09A	0	0	0	181	0	0	0	
10A	0	0	0	161	0	0	0	
11A	0	0	0	231	0	0	0	
12P	0	0	0	198	0	0	0	
01P	0	0	0	227	0	0	0	
02P	0	0	0	231	0	0	0	
03P	0	0	0	294	0	0	0	
04P	0	0	0	306	0	0	0	
05P	0	0	0	307	0	0	0	
06P	0	0	0	186	0	0	0	
07P	0	0	0	153	0	0	0	
08P	0	0	0	133	0	0	0	
09P	0	0	0	111	0	0	0	
10P	0	0	0	57	0	0	0	
11P	0	0	0	48	0	0	0	
TOT	0	0	0	3947	37	0	0	

STATE OF CONNECTICUT
DEPARTMENT OF TRANSPORTATION
BUREAU OF POLICY AND PLANNING
PLANNING INVENTORY AND DATA

TRAFFIC RECORDER DATA

TOWN OF NEW BRITAIN

ROUTE 72

DIRECTION N

SOUTH OF THE ROUTE 9 RAMPS

DAY	SUN	MON	TUE	WED	THU	FRI	SAT
DATE	0	0	0	06/03/2009	06/04/2009	0	0
TYPE							
HOUR							

2009 ADT = 15500

ACF = NA

12A	0	0	0	0	137	0	0
01A	0	0	0	0	74	0	0
02A	0	0	0	0	50	0	0
03A	0	0	0	0	48	0	0
04A	0	0	0	0	76	0	0
05A	0	0	0	273	0	0	0
06A	0	0	0	727	0	0	0
07A	0	0	0	1354	0	0	0
08A	0	0	0	1291	0	0	0
09A	0	0	0	783	0	0	0
10A	0	0	0	668	0	0	0
11A	0	0	0	695	0	0	0
12P	0	0	0	817	0	0	0
01P	0	0	0	805	0	0	0
02P	0	0	0	1060	0	0	0
03P	0	0	0	1530	0	0	0
04P	0	0	0	1746	0	0	0
05P	0	0	0	1897	0	0	0
06P	0	0	0	980	0	0	0
07P	0	0	0	647	0	0	0
08P	0	0	0	544	0	0	0
09P	0	0	0	447	0	0	0
10P	0	0	0	319	0	0	0
11P	0	0	0	209	0	0	0
TOT	0	0	0	16792	385	0	0

STATE OF CONNECTICUT
DEPARTMENT OF TRANSPORTATION
BUREAU OF POLICY AND PLANNING
PLANNING INVENTORY AND DATA

TRAFFIC RECORDER DATA

TOWN OF NEW BRITAIN

ROUTE 72

DIRECTION S

SOUTH OF THE ROUTE 9 RAMPS

DAY	SUN	MON	TUE	WED	THU	FRI	SAT
DATE	0	0	0	06/03/2009	06/04/2009	0	0
TYPE							
HOUR							

2009 ADT = 16900

ACF = NA

12A	0	0	0	0	80	0	0
01A	0	0	0	0	38	0	0
02A	0	0	0	0	48	0	0
03A	0	0	0	0	73	0	0
04A	0	0	0	0	164	0	0
05A	0	0	0	561	0	0	0
06A	0	0	0	1643	0	0	0
07A	0	0	0	2039	0	0	0
08A	0	0	0	1638	0	0	0
09A	0	0	0	922	0	0	0
10A	0	0	0	845	0	0	0
11A	0	0	0	789	0	0	0
12P	0	0	0	849	0	0	0
01P	0	0	0	855	0	0	0
02P	0	0	0	1068	0	0	0
03P	0	0	0	1287	0	0	0
04P	0	0	0	1566	0	0	0
05P	0	0	0	1473	0	0	0
06P	0	0	0	951	0	0	0
07P	0	0	0	588	0	0	0
08P	0	0	0	478	0	0	0
09P	0	0	0	353	0	0	0
10P	0	0	0	276	0	0	0
11P	0	0	0	147	0	0	0
TOT	0	0	0	18328	403	0	0

STATE OF CONNECTICUT
DEPARTMENT OF TRANSPORTATION
BUREAU OF POLICY AND PLANNING
PLANNING INVENTORY AND DATA

TRAFFIC RECORDER DATA

TOWN OF NEW BRITAIN		ROUTE 9						DIRECTION N
NORTH OF ROUTE 72 (S JCT)		SUN	MON	TUE	WED	THU	FRI	SAT
DAY	DATE	0	0	0	06/03/2009	06/04/2009	0	0
TYPE	HOUR	2009 ADT = 16300		ACF = NA				

12A		0	0	0	0	90	0	0
01A		0	0	0	0	52	0	0
02A		0	0	0	0	36	0	0
03A		0	0	0	97	28	0	0
04A		0	0	0	84	73	0	0
05A		0	0	0	290	0	0	0
06A		0	0	0	856	0	0	0
07A		0	0	0	1855	0	0	0
08A		0	0	0	1719	0	0	0
09A		0	0	0	1111	0	0	0
10A		0	0	0	805	0	0	0
11A		0	0	0	832	0	0	0
12P		0	0	0	967	0	0	0
01P		0	0	0	884	0	0	0
02P		0	0	0	998	0	0	0
03P		0	0	0	1164	0	0	0
04P		0	0	0	1451	0	0	0
05P		0	0	0	1623	0	0	0
06P		0	0	0	1030	0	0	0
07P		0	0	0	712	0	0	0
08P		0	0	0	525	0	0	0
09P		0	0	0	416	0	0	0
10P		0	0	0	299	0	0	0
11P		0	0	0	190	0	0	0
TOT		0	0	0	17908	279	0	0

STATE OF CONNECTICUT
 DEPARTMENT OF TRANSPORTATION
 BUREAU OF POLICY AND PLANNING
 PLANNING INVENTORY AND DATA

TRAFFIC RECORDER DATA

TOWN OF NEW BRITAIN		ROUTE 9						DIRECTION S
NORTH OF ROUTE 72 (S JCT)		SUN	MON	TUE	WED	THU	FRI	SAT
DAY	DATE	0	0	0	06/03/2009	06/04/2009	0	0
TYPE	HOUR	2009 ADT = 15700		ACF = NA				

12A		0	0	0	0	79	0	0
01A		0	0	0	0	70	0	0
02A		0	0	0	0	33	0	0
03A		0	0	0	104	37	0	0
04A		0	0	0	181	120	0	0
05A		0	0	0	210	0	0	0
06A		0	0	0	712	0	0	0
07A		0	0	0	1267	0	0	0
08A		0	0	0	1164	0	0	0
09A		0	0	0	794	0	0	0
10A		0	0	0	678	0	0	0
11A		0	0	0	788	0	0	0
12P		0	0	0	876	0	0	0
01P		0	0	0	905	0	0	0
02P		0	0	0	1116	0	0	0
03P		0	0	0	1428	0	0	0
04P		0	0	0	1714	0	0	0
05P		0	0	0	1776	0	0	0
06P		0	0	0	1095	0	0	0
07P		0	0	0	758	0	0	0
08P		0	0	0	685	0	0	0
09P		0	0	0	542	0	0	0
10P		0	0	0	281	0	0	0
11P		0	0	0	200	0	0	0
TOT		0	0	0	17274	339	0	0

STATE OF CONNECTICUT
DEPARTMENT OF TRANSPORTATION
BUREAU OF POLICY AND PLANNING
PLANNING INVENTORY AND DATA

TRAFFIC RECORDER DATA

TOWN OF PLAINVILLE	ROUTE 72							DIRECTION S
SB ON RAMP FROM SR 511 (HOOKER STREET)	SUN	MON	TUE	WED	THU	FRI	SAT	
DAY	0	0	06/12/2012	06/13/2012	06/14/2012	0	0	
DATE								
TYPE								
HOUR								
	2012 ADT = 7400		ACF = NA					

12A	0	0	0	60	0	0	0	
01A	0	0	0	19	0	0	0	
02A	0	0	0	31	0	0	0	
03A	0	0	40	22	0	0	0	
04A	0	0	60	4	0	0	0	
05A	0	0	182	0	0	0	0	
06A	0	0	433	2	0	0	0	
07A	0	0	666	2	0	0	0	
08A	0	0	575	0	0	0	0	
09A	0	0	421	5	0	0	0	
10A	0	0	434	6	0	0	0	
11A	0	0	435	7	0	0	0	
12P	0	0	429	0	0	0	0	
01P	0	0	458	0	0	0	0	
02P	0	0	512	4	0	0	0	
03P	0	0	627	16	0	0	0	
04P	0	0	709	0	0	0	0	
05P	0	0	660	10	0	0	0	
06P	0	0	444	3	0	0	0	
07P	0	0	297	0	0	0	0	
08P	0	0	236	0	0	0	0	
09P	0	0	218	0	0	0	0	
10P	0	0	132	0	0	0	0	
11P	0	0	98	0	0	0	0	
TOT	0	0	8066	191	0	0	0	

STATE OF CONNECTICUT
DEPARTMENT OF TRANSPORTATION
BUREAU OF POLICY AND PLANNING
PLANNING INVENTORY AND DATA

TRAFFIC RECORDER DATA

TOWN OF PLAINVILLE	ROUTE 72						DIRECTION S
SB OFF RAMP TO SR 536(WOODFORD AVE EXIT 3)	SUN	MON	TUE	WED	THU	FRI	SAT
DAY	0	06/18/2012	06/19/2012	06/20/2012	0	0	0
DATE							
TYPE							
HOUR							
	2012 ADT = 1500	ACF = NA					

12A	0	0	10	12	0	0	0
01A	0	0	6	3	0	0	0
02A	0	6	4	0	0	0	0
03A	0	4	3	0	0	0	0
04A	0	13	7	0	0	0	0
05A	0	32	42	0	0	0	0
06A	0	85	83	0	0	0	0
07A	0	85	91	0	0	0	0
08A	0	86	96	0	0	0	0
09A	0	75	84	0	0	0	0
10A	0	102	91	0	0	0	0
11A	0	86	119	0	0	0	0
12P	0	127	94	0	0	0	0
01P	0	112	129	0	0	0	0
02P	0	108	116	0	0	0	0
03P	0	126	140	0	0	0	0
04P	0	121	113	0	0	0	0
05P	0	142	126	0	0	0	0
06P	0	94	103	0	0	0	0
07P	0	93	95	0	0	0	0
08P	0	65	94	0	0	0	0
09P	0	50	41	0	0	0	0
10P	0	31	35	0	0	0	0
11P	0	16	22	0	0	0	0
TOT	0	1659	1744	15	0	0	0

STATE OF CONNECTICUT
 DEPARTMENT OF TRANSPORTATION
 BUREAU OF POLICY AND PLANNING
 PLANNING INVENTORY AND DATA

TRAFFIC RECORDER DATA

TOWN OF PLAINVILLE	ROUTE 72							DIRECTION N
NB OFF RAMP TO ROUTE 177 (EXIT 1)	SUN	MON	TUE	WED	THU	FRI	SAT	
DAY	0	0	06/12/2012	06/13/2012	06/14/2012	0	0	
DATE								
TYPE								
HOUR								
	2012 ADT = 12700		ACF = NA					

12A	0	0	0	118	139	0	0	
01A	0	0	0	65	77	0	0	
02A	0	0	0	54	56	0	0	
03A	0	0	47	33	0	0	0	
04A	0	0	93	79	0	0	0	
05A	0	0	256	223	0	0	0	
06A	0	0	589	551	0	0	0	
07A	0	0	1049	1115	0	0	0	
08A	0	0	988	969	0	0	0	
09A	0	0	585	604	0	0	0	
10A	0	0	577	554	0	0	0	
11A	0	0	599	593	0	0	0	
12P	0	0	639	701	0	0	0	
01P	0	0	714	706	0	0	0	
02P	0	0	850	803	0	0	0	
03P	0	0	1197	1155	0	0	0	
04P	0	0	1398	1387	0	0	0	
05P	0	0	1461	1369	0	0	0	
06P	0	0	1016	955	0	0	0	
07P	0	0	557	603	0	0	0	
08P	0	0	455	545	0	0	0	
09P	0	0	374	479	0	0	0	
10P	0	0	252	333	0	0	0	
11P	0	0	190	211	0	0	0	
TOT	0	0	13886	14205	272	0	0	

STATE OF CONNECTICUT
DEPARTMENT OF TRANSPORTATION
BUREAU OF POLICY AND PLANNING
PLANNING INVENTORY AND DATA

TRAFFIC RECORDER DATA

TOWN OF PLAINVILLE	ROUTE 72						DIRECTION S
SB ON RAMP FROM ROUTE 177	SUN	MON	TUE	WED	THU	FRI	SAT
DAY	0	0	06/12/2012	06/13/2012	06/14/2012	0	0
DATE							
TYPE							
HOUR							
	2012 ADT = 12900		ACF = NA				

12A	0	0	0	68	73	0	0
01A	0	0	0	31	43	0	0
02A	0	0	0	35	30	0	0
03A	0	0	43	33	0	0	0
04A	0	0	104	109	0	0	0
05A	0	0	422	415	0	0	0
06A	0	0	1233	1143	0	0	0
07A	0	0	1576	1567	0	0	0
08A	0	0	1454	1479	0	0	0
09A	0	0	916	817	0	0	0
10A	0	0	688	582	0	0	0
11A	0	0	593	639	0	0	0
12P	0	0	631	654	0	0	0
01P	0	0	671	659	0	0	0
02P	0	0	888	872	0	0	0
03P	0	0	1009	885	0	0	0
04P	0	0	963	1044	0	0	0
05P	0	0	928	965	0	0	0
06P	0	0	599	703	0	0	0
07P	0	0	423	513	0	0	0
08P	0	0	489	418	0	0	0
09P	0	0	272	325	0	0	0
10P	0	0	185	209	0	0	0
11P	0	0	124	156	0	0	0
TOT	0	0	14211	14321	146	0	0

STATE OF CONNECTICUT
DEPARTMENT OF TRANSPORTATION
BUREAU OF POLICY AND PLANNING
PLANNING INVENTORY AND DATA

TRAFFIC RECORDER DATA

TOWN OF PLAINVILLE	ROUTE 72							DIRECTION S
SB OFF RAMP TO I-84 WB & SR 536(EXITS 3&4)	SUN	MON	TUE	WED	THU	FRI	SAT	
DAY	0	06/18/2012	06/19/2012	06/20/2012	0	0	0	
DATE								
TYPE								
HOUR								
	2012 ADT = 6600	ACF = NA						

12A	0	0	29	50	0	0	0	
01A	0	0	23	27	0	0	0	
02A	0	12	23	0	0	0	0	
03A	0	20	26	0	0	0	0	
04A	0	51	43	0	0	0	0	
05A	0	179	184	0	0	0	0	
06A	0	408	416	0	0	0	0	
07A	0	551	545	0	0	0	0	
08A	0	494	509	0	0	0	0	
09A	0	334	378	0	0	0	0	
10A	0	366	342	0	0	0	0	
11A	0	344	408	0	0	0	0	
12P	0	408	365	0	0	0	0	
01P	0	388	427	0	0	0	0	
02P	0	437	473	0	0	0	0	
03P	0	544	581	0	0	0	0	
04P	0	631	628	0	0	0	0	
05P	0	651	616	0	0	0	0	
06P	0	392	424	0	0	0	0	
07P	0	316	334	0	0	0	0	
08P	0	250	274	0	0	0	0	
09P	0	190	193	0	0	0	0	
10P	0	111	126	0	0	0	0	
11P	0	61	75	0	0	0	0	
TOT	0	7138	7442	77	0	0	0	

STATE OF CONNECTICUT
DEPARTMENT OF TRANSPORTATION
BUREAU OF POLICY AND PLANNING
PLANNING INVENTORY AND DATA

TRAFFIC RECORDER DATA

TOWN OF PLAINVILLE	ROUTE 72							DIRECTION S
SB OFF RAMP TO I-84 WB (EXIT 4)	SUN	MON	TUE	WED	THU	FRI	SAT	
DAY	0	06/18/2012	06/19/2012	06/20/2012	0	0	0	
DATE								
TYPE								
HOUR								
	2012 ADT = 5100		ACF = NA					

12A	0	0	19	40	0	0	0	
01A	0	0	15	24	0	0	0	
02A	0	16	21	0	0	0	0	
03A	0	15	22	0	0	0	0	
04A	0	34	32	0	0	0	0	
05A	0	127	131	0	0	0	0	
06A	0	325	324	0	0	0	0	
07A	0	448	449	0	0	0	0	
08A	0	423	427	0	0	0	0	
09A	0	273	316	0	0	0	0	
10A	0	263	261	0	0	0	0	
11A	0	254	280	0	0	0	0	
12P	0	275	275	0	0	0	0	
01P	0	276	299	0	0	0	0	
02P	0	351	369	0	0	0	0	
03P	0	397	431	0	0	0	0	
04P	0	519	528	0	0	0	0	
05P	0	518	509	0	0	0	0	
06P	0	312	340	0	0	0	0	
07P	0	243	243	0	0	0	0	
08P	0	191	187	0	0	0	0	
09P	0	144	159	0	0	0	0	
10P	0	81	96	0	0	0	0	
11P	0	49	50	0	0	0	0	
TOT	0	5534	5783	64	0	0	0	

STATE OF CONNECTICUT
DEPARTMENT OF TRANSPORTATION
BUREAU OF POLICY AND PLANNING
PLANNING INVENTORY AND DATA

TRAFFIC RECORDER DATA

TOWN OF PLAINVILLE		ROUTE 72						DIRECTION N
NB ON RAMP FROM I-84 EB		SUN	MON	TUE	WED	THU	FRI	SAT
DAY	DATE	0	06/18/2012	06/19/2012	06/20/2012	0	0	0
TYPE	HOUR	2012 ADT = 3800		ACF = NA				

12A		0	0	38	43	0	0	0
01A		0	0	16	17	0	0	0
02A		0	0	20	14	0	0	0
03A		0	9	15	0	0	0	0
04A		0	25	30	0	0	0	0
05A		0	72	64	0	0	0	0
06A		0	202	195	0	0	0	0
07A		0	368	406	0	0	0	0
08A		0	361	351	0	0	0	0
09A		0	195	199	0	0	0	0
10A		0	177	166	0	0	0	0
11A		0	169	166	0	0	0	0
12P		0	228	196	0	0	0	0
01P		0	189	188	0	0	0	0
02P		0	207	229	0	0	0	0
03P		0	293	291	0	0	0	0
04P		0	349	368	0	0	0	0
05P		0	396	406	0	0	0	0
06P		0	253	292	0	0	0	0
07P		0	187	185	0	0	0	0
08P		0	184	167	0	0	0	0
09P		0	127	144	0	0	0	0
10P		0	80	96	0	0	0	0
11P		0	55	59	0	0	0	0
TOT		0	4126	4287	74	0	0	0

STATE OF CONNECTICUT
DEPARTMENT OF TRANSPORTATION
BUREAU OF POLICY AND PLANNING
PLANNING INVENTORY AND DATA

TRAFFIC RECORDER DATA

TOWN OF PLAINVILLE	ROUTE 72						DIRECTION N
NB OFF RAMP TO ROUTE 372 (EXIT 2)	SUN	MON	TUE	WED	THU	FRI	SAT
DAY	0	0	06/12/2012	06/13/2012	06/14/2012	0	0
DATE							
TYPE							
HOUR							
	2012 ADT = 9800		ACF = NA				

12A	0	0	0	69	74	0	0
01A	0	0	0	40	52	0	0
02A	0	0	22	27	0	0	0
03A	0	0	26	21	0	0	0
04A	0	0	58	49	0	0	0
05A	0	0	118	108	0	0	0
06A	0	0	375	332	0	0	0
07A	0	0	558	631	0	0	0
08A	0	0	668	751	0	0	0
09A	0	0	514	548	0	0	0
10A	0	0	510	483	0	0	0
11A	0	0	539	538	0	0	0
12P	0	0	588	629	0	0	0
01P	0	0	597	574	0	0	0
02P	0	0	707	659	0	0	0
03P	0	0	899	940	0	0	0
04P	0	0	1084	1151	0	0	0
05P	0	0	1085	1196	0	0	0
06P	0	0	836	758	0	0	0
07P	0	0	447	525	0	0	0
08P	0	0	370	404	0	0	0
09P	0	0	236	349	0	0	0
10P	0	0	160	162	0	0	0
11P	0	0	106	117	0	0	0
TOT	0	0	10503	11061	126	0	0

STATE OF CONNECTICUT
DEPARTMENT OF TRANSPORTATION
BUREAU OF POLICY AND PLANNING
PLANNING INVENTORY AND DATA

TRAFFIC RECORDER DATA

TOWN OF PLAINVILLE	ROUTE 72						DIRECTION N
NB ON RAMP FROM ROUTE 372	SUN	MON	TUE	WED	THU	FRI	SAT
DAY	0	0	06/12/2012	06/13/2012	06/14/2012	0	0
DATE							
TYPE							
HOUR							
	2012 ADT = 1800		ACF = NA				

12A	0	0	0	11	14	0	0
01A	0	0	0	4	12	0	0
02A	0	0	4	5	0	0	0
03A	0	0	1	2	0	0	0
04A	0	0	7	4	0	0	0
05A	0	0	17	12	0	0	0
06A	0	0	56	37	0	0	0
07A	0	0	92	58	0	0	0
08A	0	0	72	60	0	0	0
09A	0	0	93	66	0	0	0
10A	0	0	120	95	0	0	0
11A	0	0	146	87	0	0	0
12P	0	0	132	127	0	0	0
01P	0	0	133	129	0	0	0
02P	0	0	143	140	0	0	0
03P	0	0	199	182	0	0	0
04P	0	0	160	194	0	0	0
05P	0	0	179	177	0	0	0
06P	0	0	119	184	0	0	0
07P	0	0	128	120	0	0	0
08P	0	0	109	131	0	0	0
09P	0	0	87	93	0	0	0
10P	0	0	45	49	0	0	0
11P	0	0	23	29	0	0	0
TOT	0	0	2065	1996	26	0	0

STATE OF CONNECTICUT
DEPARTMENT OF TRANSPORTATION
BUREAU OF POLICY AND PLANNING
PLANNING INVENTORY AND DATA

TRAFFIC RECORDER DATA

TOWN OF PLAINVILLE	ROUTE 72						DIRECTION N
AT ROUTE 10 OVERPASS	SUN	MON	TUE	WED	THU	FRI	SAT
DAY	0	0	06/12/2012	06/13/2012	06/14/2012	0	0
DATE							
TYPE							
HOUR							
	2012 ADT = 26700		ACF = NA				

12A	0	0	0	240	251	0	0
01A	0	0	0	173	190	0	0
02A	0	0	0	96	118	0	0
03A	0	0	92	77	0	0	0
04A	0	0	161	163	0	0	0
05A	0	0	452	498	0	0	0
06A	0	0	1202	1235	0	0	0
07A	0	0	1306	1332	0	0	0
08A	0	0	1598	1553	0	0	0
09A	0	0	1520	1571	0	0	0
10A	0	0	1261	1212	0	0	0
11A	0	0	1379	1363	0	0	0
12P	0	0	1398	1333	0	0	0
01P	0	0	1475	1441	0	0	0
02P	0	0	1710	1693	0	0	0
03P	0	0	2505	2422	0	0	0
04P	0	0	3180	3123	0	0	0
05P	0	0	3184	3167	0	0	0
06P	0	0	1973	1961	0	0	0
07P	0	0	1345	1285	0	0	0
08P	0	0	1143	1138	0	0	0
09P	0	0	1080	1155	0	0	0
10P	0	0	727	839	0	0	0
11P	0	0	470	596	0	0	0
TOT	0	0	29161	29666	559	0	0

STATE OF CONNECTICUT
DEPARTMENT OF TRANSPORTATION
BUREAU OF POLICY AND PLANNING
PLANNING INVENTORY AND DATA

TRAFFIC RECORDER DATA

TOWN OF PLAINVILLE	ROUTE 72						DIRECTION S
AT ROUTE 10 OVERPASS	SUN	MON	TUE	WED	THU	FRI	SAT
DAY	0	0	06/12/2012	06/13/2012	06/14/2012	0	0
DATE							
TYPE							
HOUR							
	2012 ADT = 24800		ACF = NA				

12A	0	0	0	169	192	0	0
01A	0	0	0	90	120	0	0
02A	0	0	0	92	106	0	0
03A	0	0	94	78	0	0	0
04A	0	0	250	249	0	0	0
05A	0	0	861	860	0	0	0
06A	0	0	2361	2345	0	0	0
07A	0	0	3135	3133	0	0	0
08A	0	0	2644	2619	0	0	0
09A	0	0	1501	1511	0	0	0
10A	0	0	1104	1104	0	0	0
11A	0	0	1180	1174	0	0	0
12P	0	0	1244	1212	0	0	0
01P	0	0	1297	1293	0	0	0
02P	0	0	1670	1662	0	0	0
03P	0	0	1706	1709	0	0	0
04P	0	0	1933	1906	0	0	0
05P	0	0	1891	1890	0	0	0
06P	0	0	1451	1446	0	0	0
07P	0	0	919	931	0	0	0
08P	0	0	805	858	0	0	0
09P	0	0	519	560	0	0	0
10P	0	0	382	395	0	0	0
11P	0	0	260	281	0	0	0
TOT	0	0	27207	27567	418	0	0

STATE OF CONNECTICUT
DEPARTMENT OF TRANSPORTATION
BUREAU OF POLICY AND PLANNING
PLANNING INVENTORY AND DATA

TRAFFIC RECORDER DATA

TOWN OF PLAINVILLE

ROUTE 72

DIRECTION N

NORTH OF I-84

DAY	SUN	MON	TUE	WED	THU	FRI	SAT
DATE	0	0	06/12/2012	06/13/2012	06/14/2012	0	0
TYPE							
HOUR							

2012 ADT = 30900 ACF = NA

12A	0	0	0	335	342	0	0
01A	0	0	0	172	177	0	0
02A	0	0	107	98	0	0	0
03A	0	0	102	89	0	0	0
04A	0	0	162	165	0	0	0
05A	0	0	455	457	0	0	0
06A	0	0	1254	1240	0	0	0
07A	0	0	1980	2072	0	0	0
08A	0	0	2165	2266	0	0	0
09A	0	0	1635	1649	0	0	0
10A	0	0	1443	1444	0	0	0
11A	0	0	1548	1551	0	0	0
12P	0	0	1722	1719	0	0	0
01P	0	0	1668	1658	0	0	0
02P	0	0	1983	1993	0	0	0
03P	0	0	2938	2920	0	0	0
04P	0	0	3637	3626	0	0	0
05P	0	0	3614	3634	0	0	0
06P	0	0	2447	2218	0	0	0
07P	0	0	1459	1458	0	0	0
08P	0	0	1261	1226	0	0	0
09P	0	0	1100	1160	0	0	0
10P	0	0	622	657	0	0	0
11P	0	0	548	536	0	0	0
TOT	0	0	33850	34343	519	0	0

STATE OF CONNECTICUT
DEPARTMENT OF TRANSPORTATION
BUREAU OF POLICY AND PLANNING
PLANNING INVENTORY AND DATA

TRAFFIC RECORDER DATA

TOWN OF PLAINVILLE		ROUTE 72						DIRECTION S
NORTH OF I-84		SUN	MON	TUE	WED	THU	FRI	SAT
DAY	DATE	0	06/18/2012	06/19/2012	06/20/2012	0	0	0
TYPE	HOUR	2012 ADT = 25600		ACF = NA				

12A		0	0	160	181	0	0	0
01A		0	0	111	100	0	0	0
02A		0	67	88	0	0	0	0
03A		0	89	111	0	0	0	0
04A		0	237	254	0	0	0	0
05A		0	788	827	0	0	0	0
06A		0	2168	2323	0	0	0	0
07A		0	3244	3213	0	0	0	0
08A		0	2603	2803	0	0	0	0
09A		0	1586	1647	0	0	0	0
10A		0	1184	1340	0	0	0	0
11A		0	1223	1347	0	0	0	0
12P		0	1336	1360	0	0	0	0
01P		0	1392	1380	0	0	0	0
02P		0	1578	1697	0	0	0	0
03P		0	1840	1852	0	0	0	0
04P		0	1930	1979	0	0	0	0
05P		0	1964	1941	0	0	0	0
06P		0	1360	1390	0	0	0	0
07P		0	885	957	0	0	0	0
08P		0	825	876	0	0	0	0
09P		0	548	565	0	0	0	0
10P		0	429	461	0	0	0	0
11P		0	309	319	0	0	0	0
TOT		0	27585	29001	281	0	0	0

STATE OF CONNECTICUT
 DEPARTMENT OF TRANSPORTATION
 BUREAU OF POLICY AND PLANNING
 PLANNING INVENTORY AND DATA

TRAFFIC RECORDER DATA

TOWN OF PLAINVILLE	ROUTE 72							DIRECTION S
SB ON RAMP FROM SR 511 (HOOKER STREET)	SUN	MON	TUE	WED	THU	FRI	SAT	
DAY	0	06/15/2009	06/16/2009	0	0	0	0	
DATE								
TYPE								
HOUR								
	2009 ADT = 7700		ACF = NA					

12A	0	0	44	0	0	0	0	
01A	0	0	27	0	0	0	0	
02A	0	0	23	0	0	0	0	
03A	0	34	0	0	0	0	0	
04A	0	76	0	0	0	0	0	
05A	0	178	0	0	0	0	0	
06A	0	455	0	0	0	0	0	
07A	0	842	0	0	0	0	0	
08A	0	660	0	0	0	0	0	
09A	0	448	0	0	0	0	0	
10A	0	442	0	0	0	0	0	
11A	0	422	0	0	0	0	0	
12P	0	468	0	0	0	0	0	
01P	0	443	0	0	0	0	0	
02P	0	519	0	0	0	0	0	
03P	0	668	0	0	0	0	0	
04P	0	673	0	0	0	0	0	
05P	0	729	0	0	0	0	0	
06P	0	407	0	0	0	0	0	
07P	0	318	0	0	0	0	0	
08P	0	242	0	0	0	0	0	
09P	0	189	0	0	0	0	0	
10P	0	145	0	0	0	0	0	
11P	0	99	0	0	0	0	0	
TOT	0	8457	94	0	0	0	0	

STATE OF CONNECTICUT
DEPARTMENT OF TRANSPORTATION
BUREAU OF POLICY AND PLANNING
PLANNING INVENTORY AND DATA

TRAFFIC RECORDER DATA

TOWN OF PLAINVILLE	ROUTE 72						DIRECTION S
SB OFF RAMP TO SR 536(WOODFORD AVE EXIT 3)	SUN	MON	TUE	WED	THU	FRI	SAT
DAY	0	06/15/2009	06/16/2009	0	0	0	0
DATE							
TYPE							
HOUR							
	2009 ADT = 1400		ACF = NA				

12A	0	0	8	0	0	0	0
01A	0	0	3	0	0	0	0
02A	0	0	5	0	0	0	0
03A	0	0	4	0	0	0	0
04A	0	6	0	0	0	0	0
05A	0	25	0	0	0	0	0
06A	0	58	0	0	0	0	0
07A	0	56	0	0	0	0	0
08A	0	78	0	0	0	0	0
09A	0	79	0	0	0	0	0
10A	0	99	0	0	0	0	0
11A	0	113	0	0	0	0	0
12P	0	98	0	0	0	0	0
01P	0	123	0	0	0	0	0
02P	0	117	0	0	0	0	0
03P	0	131	0	0	0	0	0
04P	0	101	0	0	0	0	0
05P	0	100	0	0	0	0	0
06P	0	71	0	0	0	0	0
07P	0	77	0	0	0	0	0
08P	0	72	0	0	0	0	0
09P	0	40	0	0	0	0	0
10P	0	20	0	0	0	0	0
11P	0	21	0	0	0	0	0
TOT	0	1485	20	0	0	0	0

STATE OF CONNECTICUT
DEPARTMENT OF TRANSPORTATION
BUREAU OF POLICY AND PLANNING
PLANNING INVENTORY AND DATA

TRAFFIC RECORDER DATA

TOWN OF PLAINVILLE

ROUTE 72

DIRECTION N

NB OFF RAMP TO ROUTE 177 (EXIT 1)

DAY	SUN	MON	TUE	WED	THU	FRI	SAT
DATE	0	06/15/2009	06/16/2009	0	0	0	0
TYPE							
HOUR							

2009 ADT = 12100 ACF = NA

12A	0	0	109	0	0	0	0
01A	0	0	58	0	0	0	0
02A	0	0	35	0	0	0	0
03A	0	26	0	0	0	0	0
04A	0	49	0	0	0	0	0
05A	0	183	0	0	0	0	0
06A	0	505	0	0	0	0	0
07A	0	787	0	0	0	0	0
08A	0	820	0	0	0	0	0
09A	0	563	0	0	0	0	0
10A	0	518	0	0	0	0	0
11A	0	560	0	0	0	0	0
12P	0	669	0	0	0	0	0
01P	0	660	0	0	0	0	0
02P	0	827	0	0	0	0	0
03P	0	1235	0	0	0	0	0
04P	0	1487	0	0	0	0	0
05P	0	1508	0	0	0	0	0
06P	0	846	0	0	0	0	0
07P	0	585	0	0	0	0	0
08P	0	543	0	0	0	0	0
09P	0	404	0	0	0	0	0
10P	0	258	0	0	0	0	0
11P	0	208	0	0	0	0	0
TOT	0	13241	202	0	0	0	0

STATE OF CONNECTICUT
 DEPARTMENT OF TRANSPORTATION
 BUREAU OF POLICY AND PLANNING
 PLANNING INVENTORY AND DATA

TRAFFIC RECORDER DATA

TOWN OF PLAINVILLE	ROUTE 72							DIRECTION S
SB ON RAMP FROM ROUTE 177	SUN	MON	TUE	WED	THU	FRI	SAT	
DAY	0	06/15/2009	06/16/2009	0	0	0	0	
DATE								
TYPE								
HOUR								
	2009 ADT = 12400		ACF = NA					

12A	0	0	41	0	0	0	0	
01A	0	0	29	0	0	0	0	
02A	0	0	26	0	0	0	0	
03A	0	39	0	0	0	0	0	
04A	0	114	0	0	0	0	0	
05A	0	402	0	0	0	0	0	
06A	0	1266	0	0	0	0	0	
07A	0	1749	0	0	0	0	0	
08A	0	1531	0	0	0	0	0	
09A	0	779	0	0	0	0	0	
10A	0	607	0	0	0	0	0	
11A	0	579	0	0	0	0	0	
12P	0	663	0	0	0	0	0	
01P	0	614	0	0	0	0	0	
02P	0	807	0	0	0	0	0	
03P	0	816	0	0	0	0	0	
04P	0	904	0	0	0	0	0	
05P	0	853	0	0	0	0	0	
06P	0	568	0	0	0	0	0	
07P	0	444	0	0	0	0	0	
08P	0	418	0	0	0	0	0	
09P	0	247	0	0	0	0	0	
10P	0	189	0	0	0	0	0	
11P	0	115	0	0	0	0	0	
TOT	0	13704	96	0	0	0	0	

STATE OF CONNECTICUT
 DEPARTMENT OF TRANSPORTATION
 BUREAU OF POLICY AND PLANNING
 PLANNING INVENTORY AND DATA

TRAFFIC RECORDER DATA

TOWN OF PLAINVILLE	ROUTE 72							DIRECTION S
SB OFF RAMP TO I-84 WB & SR 536(EXITS 3&4)	SUN	MON	TUE	WED	THU	FRI	SAT	
DAY	0	06/15/2009	06/16/2009	0	0	0	0	
DATE	0	06/15/2009	06/16/2009	0	0	0	0	
TYPE								
HOUR								
	2009 ADT = 6000	ACF = NA						

12A	0	0	38	0	0	0	0	
01A	0	0	24	0	0	0	0	
02A	0	0	14	0	0	0	0	
03A	0	0	22	0	0	0	0	
04A	0	65	0	0	0	0	0	
05A	0	157	0	0	0	0	0	
06A	0	376	0	0	0	0	0	
07A	0	509	0	0	0	0	0	
08A	0	473	0	0	0	0	0	
09A	0	344	0	0	0	0	0	
10A	0	327	0	0	0	0	0	
11A	0	322	0	0	0	0	0	
12P	0	390	0	0	0	0	0	
01P	0	345	0	0	0	0	0	
02P	0	420	0	0	0	0	0	
03P	0	518	0	0	0	0	0	
04P	0	494	0	0	0	0	0	
05P	0	561	0	0	0	0	0	
06P	0	365	0	0	0	0	0	
07P	0	301	0	0	0	0	0	
08P	0	243	0	0	0	0	0	
09P	0	156	0	0	0	0	0	
10P	0	91	0	0	0	0	0	
11P	0	72	0	0	0	0	0	
TOT	0	6529	98	0	0	0	0	

STATE OF CONNECTICUT
DEPARTMENT OF TRANSPORTATION
BUREAU OF POLICY AND PLANNING
PLANNING INVENTORY AND DATA

TRAFFIC RECORDER DATA

TOWN OF PLAINVILLE	ROUTE 72							DIRECTION S
SB OFF RAMP TO I-84 WB (EXIT 4)	SUN	MON	TUE	WED	THU	FRI	SAT	
DAY	0	06/15/2009	06/16/2009	0	0	0	0	
DATE								
TYPE								
HOUR								
	2009 ADT = 4600		ACF = NA					

12A	0	0	29	0	0	0	0	
01A	0	0	19	0	0	0	0	
02A	0	0	11	0	0	0	0	
03A	0	0	18	0	0	0	0	
04A	0	67	0	0	0	0	0	
05A	0	148	0	0	0	0	0	
06A	0	334	0	0	0	0	0	
07A	0	465	0	0	0	0	0	
08A	0	378	0	0	0	0	0	
09A	0	259	0	0	0	0	0	
10A	0	231	0	0	0	0	0	
11A	0	220	0	0	0	0	0	
12P	0	284	0	0	0	0	0	
01P	0	226	0	0	0	0	0	
02P	0	319	0	0	0	0	0	
03P	0	389	0	0	0	0	0	
04P	0	411	0	0	0	0	0	
05P	0	442	0	0	0	0	0	
06P	0	290	0	0	0	0	0	
07P	0	217	0	0	0	0	0	
08P	0	171	0	0	0	0	0	
09P	0	104	0	0	0	0	0	
10P	0	71	0	0	0	0	0	
11P	0	47	0	0	0	0	0	
TOT	0	5073	77	0	0	0	0	

STATE OF CONNECTICUT
DEPARTMENT OF TRANSPORTATION
BUREAU OF POLICY AND PLANNING
PLANNING INVENTORY AND DATA

TRAFFIC RECORDER DATA

TOWN OF PLAINVILLE		ROUTE 72						DIRECTION N
NB ON RAMP FROM I-84 EB		SUN	MON	TUE	WED	THU	FRI	SAT
DAY	DATE	0	06/15/2009	06/16/2009	0	0	0	0
TYPE	HOUR	2009 ADT = 3200		ACF = NA				

12A		0	0	18	0	0	0	0
01A		0	0	14	0	0	0	0
02A		0	0	11	0	0	0	0
03A		0	0	31	0	0	0	0
04A		0	15	0	0	0	0	0
05A		0	59	0	0	0	0	0
06A		0	180	0	0	0	0	0
07A		0	291	0	0	0	0	0
08A		0	266	0	0	0	0	0
09A		0	161	0	0	0	0	0
10A		0	139	0	0	0	0	0
11A		0	154	0	0	0	0	0
12P		0	184	0	0	0	0	0
01P		0	160	0	0	0	0	0
02P		0	195	0	0	0	0	0
03P		0	291	0	0	0	0	0
04P		0	337	0	0	0	0	0
05P		0	310	0	0	0	0	0
06P		0	209	0	0	0	0	0
07P		0	140	0	0	0	0	0
08P		0	144	0	0	0	0	0
09P		0	81	0	0	0	0	0
10P		0	77	0	0	0	0	0
11P		0	47	0	0	0	0	0
TOT		0	3440	74	0	0	0	0

STATE OF CONNECTICUT
DEPARTMENT OF TRANSPORTATION
BUREAU OF POLICY AND PLANNING
PLANNING INVENTORY AND DATA

TRAFFIC RECORDER DATA

TOWN OF PLAINVILLE

ROUTE 72

DIRECTION N

NB OFF RAMP TO ROUTE 372 (EXIT 2)

DAY	SUN	MON	TUE	WED	THU	FRI	SAT
DATE	0	06/15/2009	06/16/2009	0	0	0	0
TYPE							
HOUR							

2009 ADT = 10200 ACF = NA

12A	0	0	64	0	0	0	0
01A	0	0	35	0	0	0	0
02A	0	0	30	0	0	0	0
03A	0	28	0	0	0	0	0
04A	0	49	0	0	0	0	0
05A	0	137	0	0	0	0	0
06A	0	345	0	0	0	0	0
07A	0	613	0	0	0	0	0
08A	0	633	0	0	0	0	0
09A	0	471	0	0	0	0	0
10A	0	506	0	0	0	0	0
11A	0	618	0	0	0	0	0
12P	0	675	0	0	0	0	0
01P	0	638	0	0	0	0	0
02P	0	759	0	0	0	0	0
03P	0	1056	0	0	0	0	0
04P	0	1357	0	0	0	0	0
05P	0	1263	0	0	0	0	0
06P	0	652	0	0	0	0	0
07P	0	482	0	0	0	0	0
08P	0	356	0	0	0	0	0
09P	0	285	0	0	0	0	0
10P	0	138	0	0	0	0	0
11P	0	100	0	0	0	0	0
TOT	0	11161	129	0	0	0	0

STATE OF CONNECTICUT
DEPARTMENT OF TRANSPORTATION
BUREAU OF POLICY AND PLANNING
PLANNING INVENTORY AND DATA

TRAFFIC RECORDER DATA

TOWN OF PLAINVILLE

ROUTE 72

DIRECTION N

NB ON RAMP FROM ROUTE 372

DAY	SUN	MON	TUE	WED	THU	FRI	SAT
DATE	0	06/15/2009	06/16/2009	0	0	0	0
TYPE							
HOUR							

2009 ADT = 1500 ACF = NA

12A	0	0	15	0	0	0	0
01A	0	0	5	0	0	0	0
02A	0	0	2	0	0	0	0
03A	0	4	0	0	0	0	0
04A	0	2	0	0	0	0	0
05A	0	8	0	0	0	0	0
06A	0	36	0	0	0	0	0
07A	0	36	0	0	0	0	0
08A	0	59	0	0	0	0	0
09A	0	60	0	0	0	0	0
10A	0	82	0	0	0	0	0
11A	0	104	0	0	0	0	0
12P	0	137	0	0	0	0	0
01P	0	140	0	0	0	0	0
02P	0	143	0	0	0	0	0
03P	0	141	0	0	0	0	0
04P	0	124	0	0	0	0	0
05P	0	136	0	0	0	0	0
06P	0	102	0	0	0	0	0
07P	0	117	0	0	0	0	0
08P	0	104	0	0	0	0	0
09P	0	60	0	0	0	0	0
10P	0	45	0	0	0	0	0
11P	0	29	0	0	0	0	0
TOT	0	1669	22	0	0	0	0

STATE OF CONNECTICUT
 DEPARTMENT OF TRANSPORTATION
 BUREAU OF POLICY AND PLANNING
 PLANNING INVENTORY AND DATA

TRAFFIC RECORDER DATA

TOWN OF PLAINVILLE	ROUTE 72							DIRECTION N
AT ROUTE 10 OVERPASS	SUN	MON	TUE	WED	THU	FRI	SAT	
DAY	0	06/15/2009	06/16/2009	0	0	0	0	
DATE	0	06/15/2009	06/16/2009	0	0	0	0	
TYPE								
HOUR								
	2009 ADT = 22800		ACF = NA					

12A	0	0	244	0	0	0	0	
01A	0	0	122	0	0	0	0	
02A	0	0	75	0	0	0	0	
03A	0	66	60	0	0	0	0	
04A	0	104	0	0	0	0	0	
05A	0	375	0	0	0	0	0	
06A	0	961	0	0	0	0	0	
07A	0	1410	0	0	0	0	0	
08A	0	1462	0	0	0	0	0	
09A	0	1115	0	0	0	0	0	
10A	0	1040	0	0	0	0	0	
11A	0	1131	0	0	0	0	0	
12P	0	1216	0	0	0	0	0	
01P	0	1234	0	0	0	0	0	
02P	0	1577	0	0	0	0	0	
03P	0	2279	0	0	0	0	0	
04P	0	2873	0	0	0	0	0	
05P	0	2708	0	0	0	0	0	
06P	0	1553	0	0	0	0	0	
07P	0	1104	0	0	0	0	0	
08P	0	992	0	0	0	0	0	
09P	0	774	0	0	0	0	0	
10P	0	496	0	0	0	0	0	
11P	0	411	0	0	0	0	0	
TOT	0	24881	501	0	0	0	0	

STATE OF CONNECTICUT
DEPARTMENT OF TRANSPORTATION
BUREAU OF POLICY AND PLANNING
PLANNING INVENTORY AND DATA

TRAFFIC RECORDER DATA

TOWN OF PLAINVILLE		ROUTE 72						DIRECTION S
AT ROUTE 10 OVERPASS		SUN	MON	TUE	WED	THU	FRI	SAT
DAY	DATE	0	06/15/2009	06/16/2009	0	0	0	0
TYPE	HOUR	2009 ADT = 22300		ACF = NA				

12A		0	0	112	0	0	0	0
01A		0	0	78	0	0	0	0
02A		0	0	66	0	0	0	0
03A		0	79	67	0	0	0	0
04A		0	206	0	0	0	0	0
05A		0	720	0	0	0	0	0
06A		0	2135	0	0	0	0	0
07A		0	2727	0	0	0	0	0
08A		0	2378	0	0	0	0	0
09A		0	1464	0	0	0	0	0
10A		0	1116	0	0	0	0	0
11A		0	1078	0	0	0	0	0
12P		0	1202	0	0	0	0	0
01P		0	1146	0	0	0	0	0
02P		0	1456	0	0	0	0	0
03P		0	1594	0	0	0	0	0
04P		0	1622	0	0	0	0	0
05P		0	1637	0	0	0	0	0
06P		0	1212	0	0	0	0	0
07P		0	870	0	0	0	0	0
08P		0	783	0	0	0	0	0
09P		0	445	0	0	0	0	0
10P		0	387	0	0	0	0	0
11P		0	226	0	0	0	0	0
TOT		0	24483	323	0	0	0	0

STATE OF CONNECTICUT
DEPARTMENT OF TRANSPORTATION
BUREAU OF POLICY AND PLANNING
PLANNING INVENTORY AND DATA

TRAFFIC RECORDER DATA

TOWN OF PLAINVILLE

ROUTE 72

DIRECTION S

NORTH OF I-84

DAY	SUN	MON	TUE	WED	THU	FRI	SAT
DATE	0	06/15/2009	06/16/2009	0	0	0	0
TYPE							
HOUR							

2009 ADT = 24000 ACF = NA

12A	0	0	116	0	0	0	0
01A	0	0	79	0	0	0	0
02A	0	0	70	0	0	0	0
03A	0	0	92	0	0	0	0
04A	0	221	0	0	0	0	0
05A	0	765	0	0	0	0	0
06A	0	2323	0	0	0	0	0
07A	0	3124	0	0	0	0	0
08A	0	2577	0	0	0	0	0
09A	0	1521	0	0	0	0	0
10A	0	1221	0	0	0	0	0
11A	0	1153	0	0	0	0	0
12P	0	1284	0	0	0	0	0
01P	0	1244	0	0	0	0	0
02P	0	1562	0	0	0	0	0
03P	0	1733	0	0	0	0	0
04P	0	1787	0	0	0	0	0
05P	0	1813	0	0	0	0	0
06P	0	1221	0	0	0	0	0
07P	0	879	0	0	0	0	0
08P	0	775	0	0	0	0	0
09P	0	458	0	0	0	0	0
10P	0	415	0	0	0	0	0
11P	0	253	0	0	0	0	0
TOT	0	26329	357	0	0	0	0