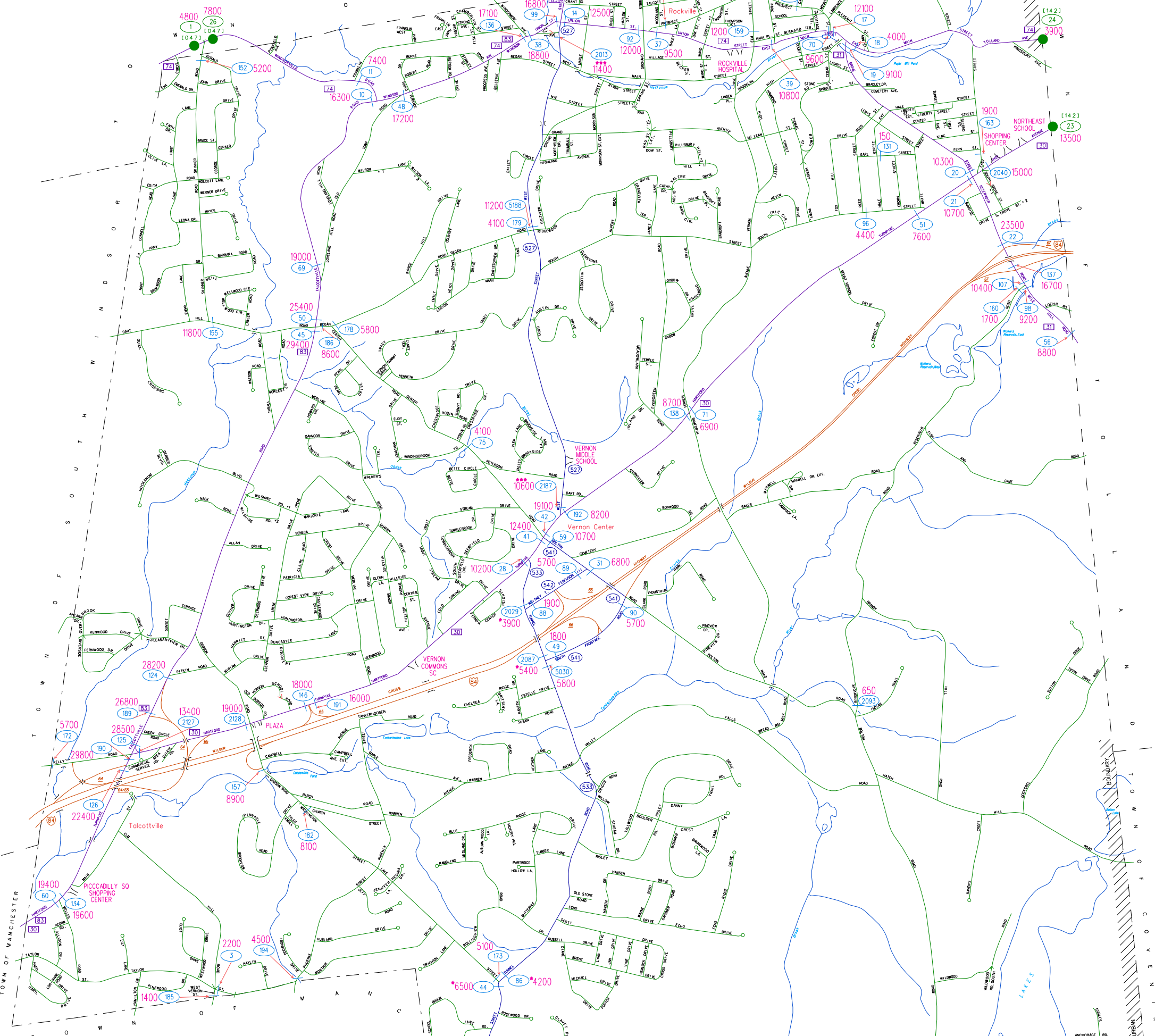


* ACF 1.00 APPLIED TO SR 533
 FROM US 6 IN BOLTON TO ROUTE 30 IN VERNON
 (BASED ON STATION 5030 VERNON 2008)

** ACF 0.98 APPLIED TO ROUTE 83
 FROM ROUTE 74 (N JCT) IN VERNON TO ROUTE 140 (S JCT) IN ELLINGTON
 (BASED ON STATION 5060 ELLINGTON 2008)

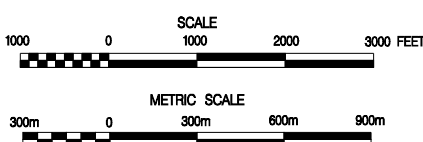
*** ACF 0.99 APPLIED TO SR 527 (WEST STREET)
 FROM ROUTE 30 IN VERNON TO ROUTE 83 IN VERNON
 (BASED ON STATION 5188 VERNON 2008)



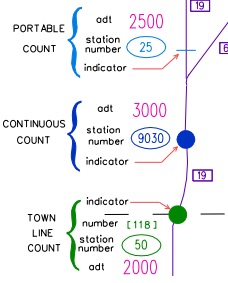
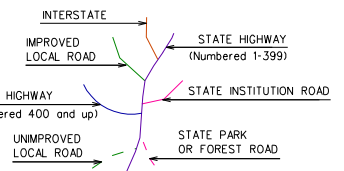
MACHINE LOCATIONS (82)
2008 ADT
COUNTED: MAR/MAY

VERNON
CONNECTICUT

PREPARED BY THE
 CONNECTICUT DEPARTMENT OF TRANSPORTATION
 IN COOPERATION WITH THE
 U.S. DEPARTMENT OF TRANSPORTATION
 FEDERAL HIGHWAY ADMINISTRATION



This map, developed for internal ConnDOT use, is a cartographic rendering of DOT roadway records. It should not be referenced or incorporated in any manner in any legal document or proceedings.



ACCEPTED AS OF DEC. 31, 2006