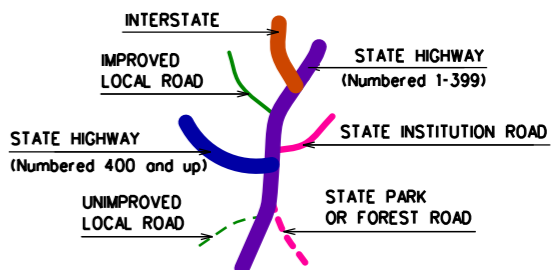
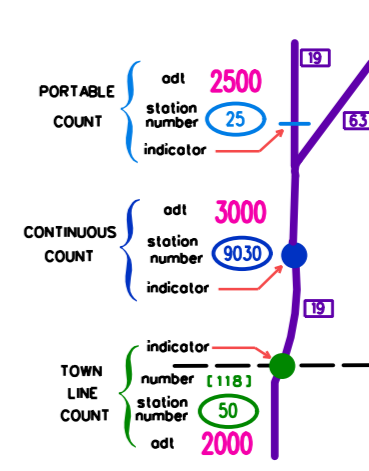


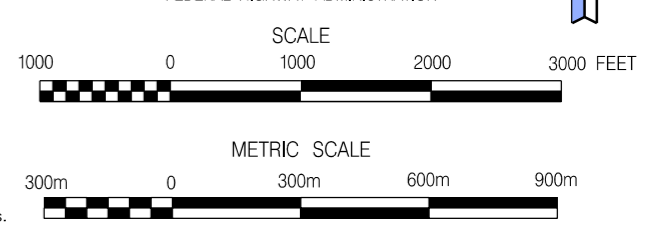
\* ACF 0.95 APPLIED TO ROUTE 14 FROM SR 664(LAKE STREET) IN PLAINFIELD TO THE RHODE ISLAND STATE LINE (BASED ON STATION 5014 STERLING 2010)



MACHINE LOCATIONS(16)  
2010 ADT  
COUNTED : MAR/APR

STERLING  
CONNECTICUT

PREPARED BY THE  
CONNECTICUT DEPARTMENT OF TRANSPORTATION  
IN COOPERATION WITH THE  
U.S. DEPARTMENT OF TRANSPORTATION  
FEDERAL HIGHWAY ADMINISTRATION



This map, developed for internal  
ConnDOT use, is a cartographic  
rendering of DOT roadway records.  
It should not be referenced or  
incorporated in any manner in  
any legal document or proceedings.

ACCEPTED AS OF DEC. 31, 2008