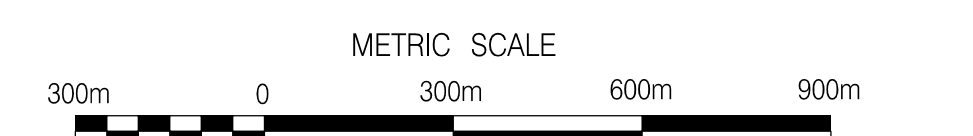
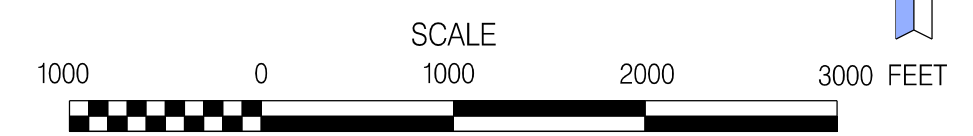


**MACHINE LOCATIONS (67)**  
**2009 ADT**  
**COUNTED: NOV/DEC**  
**PLAINVILLE**

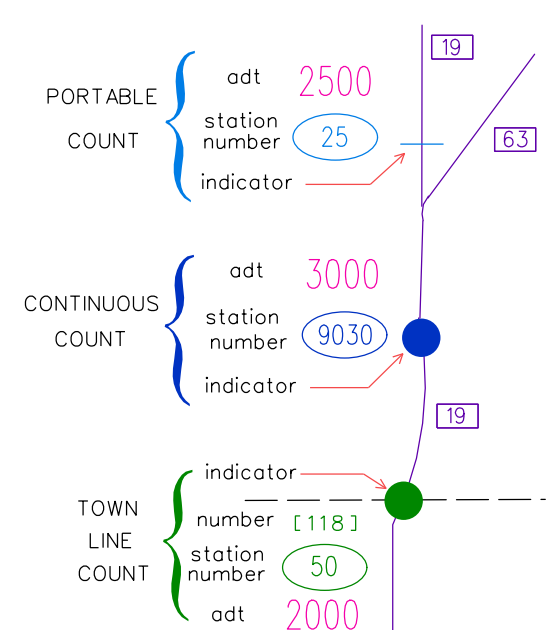
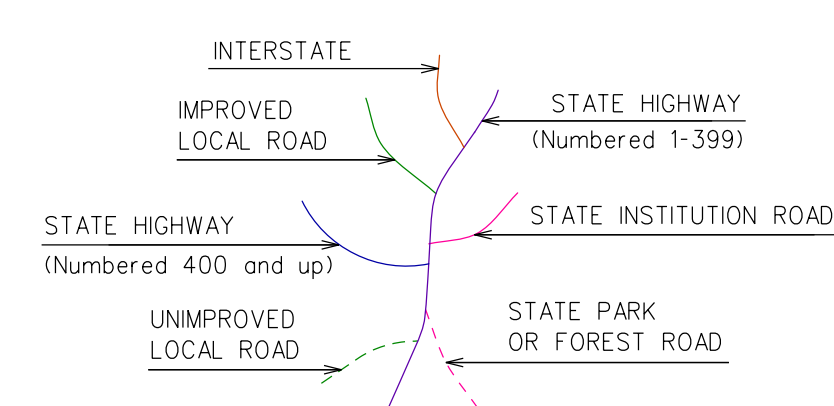
CONNECTICUT

PREPARED BY THE  
 CONNECTICUT DEPARTMENT OF TRANSPORTATION

IN COOPERATION WITH THE  
 U.S. DEPARTMENT OF TRANSPORTATION  
 FEDERAL HIGHWAY ADMINISTRATION



ACCEPTED AS OF DEC. 31, 2008



\* ACF 0.99 APPLIED TO ROUTE 10 FROM ROUTE 120 IN SOUTHTON TO ROUTE 372 IN PLAINVILLE (BASED ON STATION 5148 PLAINVILLE 2009)

\*\* ACF 0.98 APPLIED TO ROUTE 177 FROM ROUTE 10 IN PLAINVILLE TO ROUTE 372 IN PLAINVILLE (BASED ON STATION 5087 PLAINVILLE 2009)

This map, developed for internal ConnDOT use, is a cartographic rendering of DOT roadway records. It should not be referenced or incorporated in any manner in any legal document or proceedings.