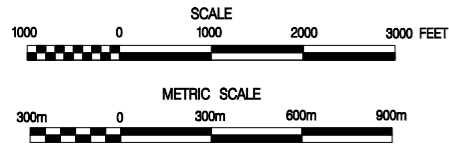


NORTH CANAAN

CONNECTICUT

PREPARED BY THE
CONNECTICUT DEPARTMENT OF TRANSPORTATION
IN COOPERATION WITH THE
U.S. DEPARTMENT OF TRANSPORTATION
FEDERAL HIGHWAY ADMINISTRATION

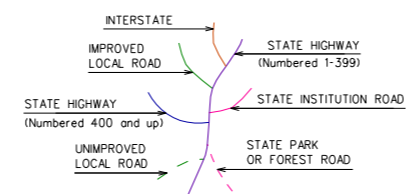
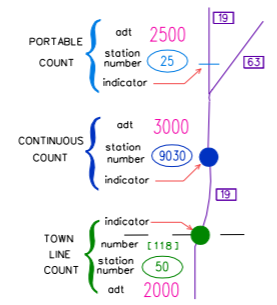


ACCEPTED AS OF DEC. 31, 2008



MACHINE LOCATIONS (26) 2009 ADT COUNTED: SEP/OCT

This map, developed for internal
ConnDOT use, is a cartographic
rendering of DOT roadway records.
It should not be referenced or
incorporated in any manner in
any legal document or proceedings.



- * ACF 0.94 APPLIED TO US 44 FROM N.Y. STATE LINE IN SALISBURY TO US 7(W JCT) IN NORTH CANAAN (BASED ON STATION 5055 SALISBURY 2009)
- ** ACF 0.95 APPLIED TO US 44 FROM US 7(W JCT) IN NORTH CANAAN TO ROUTE 272(W JCT) IN NORFOLK (BASED ON STATION 5043 NORTH CANAAN 2009)
- *** ACF 0.94 APPLIED TO US 7 FROM US 44(N JCT) IN NORTH CANAAN TO MASS. STATE LINE IN NORTH CANNAN (BASED ON STATION 5021 NORTH CANAAN 2009)
- **** ACF 0.96 APPLIED TO US 7 FROM ROUTE 112 IN SALISBURY TO US 44(S JCT) IN NORTH CANAAN (BASED ON STATION 5019 CANAAN 2009)