
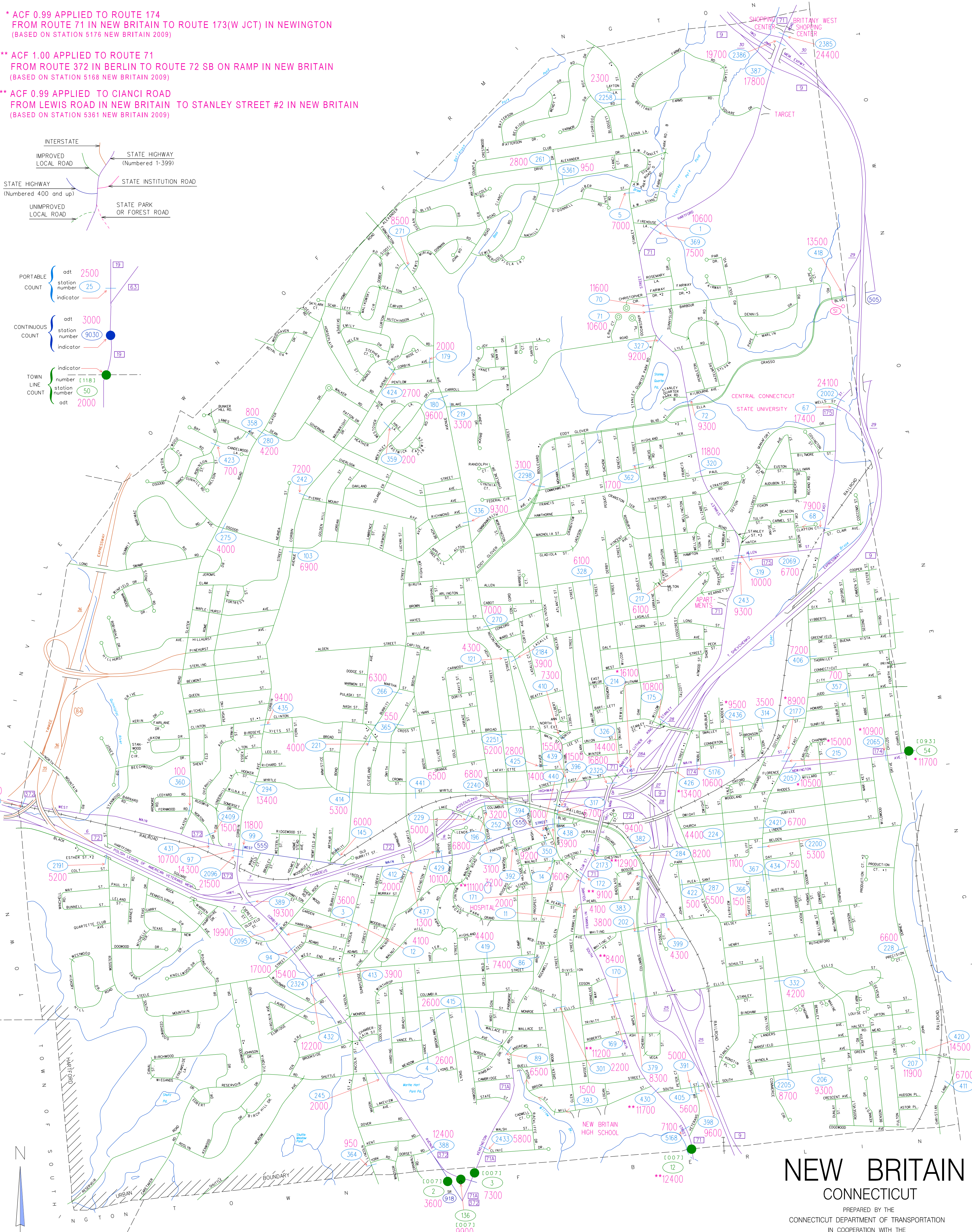
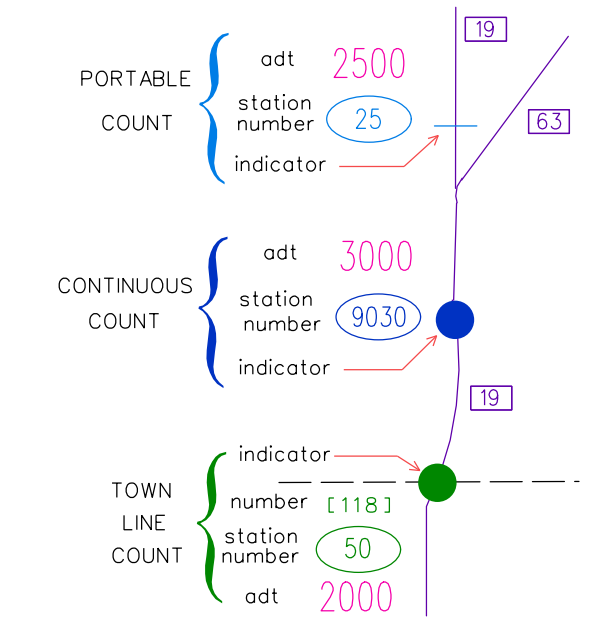
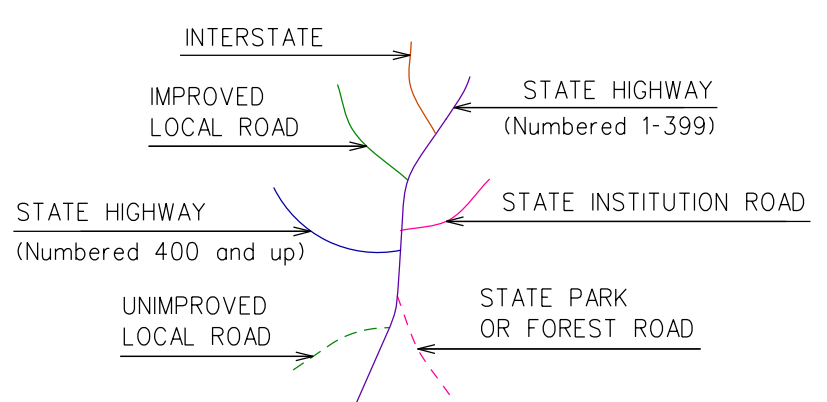


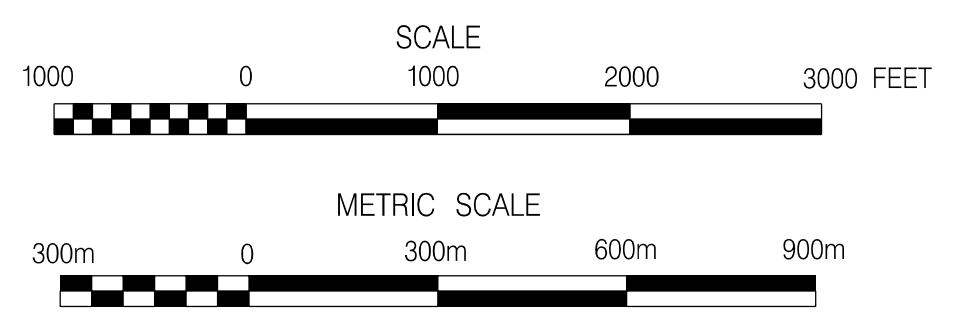
\* ACF 0.99 APPLIED TO ROUTE 174 FROM ROUTE 71 IN NEW BRITAIN TO ROUTE 173(W JCT) IN NEWINGTON (BASED ON STATION 5176 NEW BRITAIN 2009)

\*\* ACF 1.00 APPLIED TO ROUTE 71 FROM ROUTE 372 IN BERLIN TO ROUTE 72 SB ON RAMP IN NEW BRITAIN (BASED ON STATION 5168 NEW BRITAIN 2009)

\*\*\* ACF 0.99 APPLIED TO CIANCI ROAD FROM LEWIS ROAD IN NEW BRITAIN TO STANLEY STREET #2 IN NEW BRITAIN (BASED ON STATION 5361 NEW BRITAIN 2009)



MACHINE LOCATIONS (142)  
2009 ADT  
COUNTED: OCT/NOV



# NEW BRITAIN CONNECTICUT

PREPARED BY THE CONNECTICUT DEPARTMENT OF TRANSPORTATION IN COOPERATION WITH THE U.S. DEPARTMENT OF TRANSPORTATION FEDERAL HIGHWAY ADMINISTRATION

This map, developed for internal ConnDOT use, is a cartographic rendering of DOT roadway records. It should not be referenced or incorporated in any manner in any legal document or proceedings.