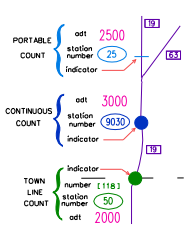
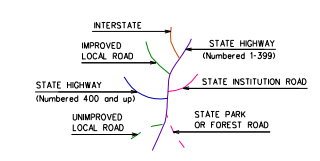


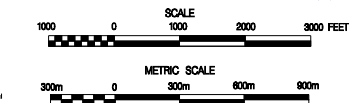
* ACF 0.99 APPLIED TO ROUTE 2 FROM ROUTE 164 IN PRESTON TO SR 617 (EB) IN N STONINGTON (BASED ON STATION 5111 N. STONINGTON 2008)



MACHINE LOCATIONS (35)
2008 ADT
COUNTED: NOV/DEC

LEDYARD
CONNECTICUT

PREPARED BY THE
CONNECTICUT DEPARTMENT OF TRANSPORTATION
IN COOPERATION WITH THE
U.S. DEPARTMENT OF TRANSPORTATION
FEDERAL HIGHWAY ADMINISTRATION



This map, developed for Internal CamDRI use, is a cartographic rendering of DOT roadway records. It should not be referenced or incorporated in any manner in any legal document or proceedings.

ACCEPTED AS OF DEC. 31, 2008