

STATE OF CONNECTICUT
 DEPARTMENT OF TRANSPORTATION
 BUREAU OF POLICY AND PLANNING
 PLANNING INVENTORY AND DATA

TRAFFIC RECORDER DATA

TOWN OF WESTON

ROUTE 57

DIRECTION B

SOUTH OF ROUTE 53 (S JCT)

DAY	SUN	MON	TUE	WED	THU	FRI	SAT
DATE	0	0	0	02/16/2011	02/17/2011	0	0
TYPE							
HOUR							

2011 ADT = 11700 ACF = 1.00

12A	0	0	0	0	37	0	0
01A	0	0	0	0	15	0	0
02A	0	0	0	3	0	0	0
03A	0	0	0	9	0	0	0
04A	0	0	0	34	0	0	0
05A	0	0	0	90	0	0	0
06A	0	0	0	415	0	0	0
07A	0	0	0	969	0	0	0
08A	0	0	0	1059	0	0	0
09A	0	0	0	780	0	0	0
10A	0	0	0	521	0	0	0
11A	0	0	0	581	0	0	0
12P	0	0	0	641	0	0	0
01P	0	0	0	653	0	0	0
02P	0	0	0	829	0	0	0
03P	0	0	0	901	0	0	0
04P	0	0	0	923	0	0	0
05P	0	0	0	922	0	0	0
06P	0	0	0	783	0	0	0
07P	0	0	0	552	0	0	0
08P	0	0	0	324	0	0	0
09P	0	0	0	290	0	0	0
10P	0	0	0	153	0	0	0
11P	0	0	0	79	0	0	0
TOT	0	0	0	11511	52	0	0

STATE OF CONNECTICUT
 DEPARTMENT OF TRANSPORTATION
 BUREAU OF POLICY AND PLANNING
 PLANNING INVENTORY AND DATA

TRAFFIC RECORDER DATA

TOWN OF WESTON

ROUTE 53

DIRECTION B

WEST OF ROUTE 57 (S JCT)

DAY	SUN	MON	TUE	WED	THU	FRI	SAT
DATE	0	0	0	02/16/2011	02/17/2011	0	0
TYPE							
HOUR							

2011 ADT = 3200

ACF = NA

12A	0	0	0	0	5	0	0
01A	0	0	0	0	5	0	0
02A	0	0	0	0	0	0	0
03A	0	0	0	1	0	0	0
04A	0	0	0	3	0	0	0
05A	0	0	0	15	0	0	0
06A	0	0	0	62	0	0	0
07A	0	0	0	218	0	0	0
08A	0	0	0	368	0	0	0
09A	0	0	0	190	0	0	0
10A	0	0	0	170	0	0	0
11A	0	0	0	190	0	0	0
12P	0	0	0	182	0	0	0
01P	0	0	0	181	0	0	0
02P	0	0	0	223	0	0	0
03P	0	0	0	258	0	0	0
04P	0	0	0	321	0	0	0
05P	0	0	0	333	0	0	0
06P	0	0	0	231	0	0	0
07P	0	0	0	120	0	0	0
08P	0	0	0	43	0	0	0
09P	0	0	0	50	0	0	0
10P	0	0	0	24	0	0	0
11P	0	0	0	14	0	0	0
TOT	0	0	0	3197	10	0	0

STATE OF CONNECTICUT
DEPARTMENT OF TRANSPORTATION
BUREAU OF POLICY AND PLANNING
PLANNING INVENTORY AND DATA

TRAFFIC RECORDER DATA

TOWN OF WESTON

ROUTE 53

DIRECTION B

NE OF ROUTE 57 (N JCT)

DAY	SUN	MON	TUE	WED	THU	FRI	SAT
DATE	0	0	0	0	02/17/2011	02/18/2011	0
TYPE							
HOUR							

2011 ADT = 6700

ACF = NA

12A	0	0	0	0	0	18	0
01A	0	0	0	0	0	14	0
02A	0	0	0	0	0	1	0
03A	0	0	0	0	0	4	0
04A	0	0	0	0	15	0	0
05A	0	0	0	0	63	0	0
06A	0	0	0	0	256	0	0
07A	0	0	0	0	684	0	0
08A	0	0	0	0	706	0	0
09A	0	0	0	0	424	0	0
10A	0	0	0	0	250	0	0
11A	0	0	0	0	291	0	0
12P	0	0	0	0	298	0	0
01P	0	0	0	0	280	0	0
02P	0	0	0	0	388	0	0
03P	0	0	0	0	458	0	0
04P	0	0	0	0	515	0	0
05P	0	0	0	0	612	0	0
06P	0	0	0	0	526	0	0
07P	0	0	0	0	304	0	0
08P	0	0	0	0	228	0	0
09P	0	0	0	0	170	0	0
10P	0	0	0	0	72	0	0
11P	0	0	0	0	51	0	0
TOT	0	0	0	0	6591	37	0

STATE OF CONNECTICUT
DEPARTMENT OF TRANSPORTATION
BUREAU OF POLICY AND PLANNING
PLANNING INVENTORY AND DATA

TRAFFIC RECORDER DATA

TOWN OF WESTON

ROUTE 57

DIRECTION B

NORTH OF ROUTE 53 (S JCT)

DAY	SUN	MON	TUE	WED	THU	FRI	SAT
DATE	0	0	0	02/16/2011	02/17/2011	0	0
TYPE							
HOUR							

2011 ADT = 12800

ACF = 1.00

12A	0	0	0	0	25	0	0
01A	0	0	0	0	13	0	0
02A	0	0	0	3	20	0	0
03A	0	0	0	8	0	0	0
04A	0	0	0	34	0	0	0
05A	0	0	0	88	0	0	0
06A	0	0	0	404	0	0	0
07A	0	0	0	1064	0	0	0
08A	0	0	0	1178	0	0	0
09A	0	0	0	794	0	0	0
10A	0	0	0	597	0	0	0
11A	0	0	0	665	0	0	0
12P	0	0	0	725	0	0	0
01P	0	0	0	696	0	0	0
02P	0	0	0	949	0	0	0
03P	0	0	0	1113	0	0	0
04P	0	0	0	1105	0	0	0
05P	0	0	0	1044	0	0	0
06P	0	0	0	816	0	0	0
07P	0	0	0	585	0	0	0
08P	0	0	0	293	0	0	0
09P	0	0	0	277	0	0	0
10P	0	0	0	152	0	0	0
11P	0	0	0	69	0	0	0
TOT	0	0	0	12659	58	0	0

STATE OF CONNECTICUT
DEPARTMENT OF TRANSPORTATION
BUREAU OF POLICY AND PLANNING
PLANNING INVENTORY AND DATA

TRAFFIC RECORDER DATA

TOWN OF WESTON

ROUTE 53

DIRECTION B

SOUTH OF GODFREY ROAD EAST

DAY	SUN	MON	TUE	WED	THU	FRI	SAT
DATE	0	0	0	02/16/2011	02/17/2011	0	0
TYPE							
HOUR							

2011 ADT = 5600

ACF = NA

12A	0	0	0	0	15	0	0
01A	0	0	0	0	2	0	0
02A	0	0	0	0	3	0	0
03A	0	0	0	5	0	0	0
04A	0	0	0	12	0	0	0
05A	0	0	0	60	0	0	0
06A	0	0	0	208	0	0	0
07A	0	0	0	621	0	0	0
08A	0	0	0	677	0	0	0
09A	0	0	0	343	0	0	0
10A	0	0	0	216	0	0	0
11A	0	0	0	216	0	0	0
12P	0	0	0	242	0	0	0
01P	0	0	0	209	0	0	0
02P	0	0	0	317	0	0	0
03P	0	0	0	369	0	0	0
04P	0	0	0	447	0	0	0
05P	0	0	0	567	0	0	0
06P	0	0	0	410	0	0	0
07P	0	0	0	251	0	0	0
08P	0	0	0	156	0	0	0
09P	0	0	0	113	0	0	0
10P	0	0	0	63	0	0	0
11P	0	0	0	25	0	0	0
TOT	0	0	0	5527	20	0	0

STATE OF CONNECTICUT
DEPARTMENT OF TRANSPORTATION
BUREAU OF POLICY AND PLANNING
PLANNING INVENTORY AND DATA

TRAFFIC RECORDER DATA

TOWN OF WESTON

ROUTE 57

DIRECTION B

AT REDDING TL
DAY
DATE
TYPE
HOUR

SUN	MON	TUE	WED	THU	FRI	SAT
0	0	0	02/16/2011	02/17/2011	0	0

2011 ADT = 5900 ACF = NA

12A	0	0	0	0	16	0	0
01A	0	0	0	0	9	0	0
02A	0	0	0	0	12	0	0
03A	0	0	0	0	6	0	0
04A	0	0	0	11	0	0	0
05A	0	0	0	38	0	0	0
06A	0	0	0	190	0	0	0
07A	0	0	0	460	0	0	0
08A	0	0	0	552	0	0	0
09A	0	0	0	382	0	0	0
10A	0	0	0	263	0	0	0
11A	0	0	0	328	0	0	0
12P	0	0	0	311	0	0	0
01P	0	0	0	300	0	0	0
02P	0	0	0	354	0	0	0
03P	0	0	0	426	0	0	0
04P	0	0	0	461	0	0	0
05P	0	0	0	575	0	0	0
06P	0	0	0	461	0	0	0
07P	0	0	0	278	0	0	0
08P	0	0	0	181	0	0	0
09P	0	0	0	119	0	0	0
10P	0	0	0	93	0	0	0
11P	0	0	0	39	0	0	0
TOT	0	0	0	5822	43	0	0

STATE OF CONNECTICUT
DEPARTMENT OF TRANSPORTATION
BUREAU OF POLICY AND PLANNING
PLANNING INVENTORY AND DATA

TRAFFIC RECORDER DATA

TOWN OF WESTON

ROUTE 57

DIRECTION B

NW OF GODFREY ROAD WEST

DAY	SUN	MON	TUE	WED	THU	FRI	SAT
DATE	0	0	0	02/16/2011	02/17/2011	0	0
TYPE							
HOUR							

2011 ADT = 6300

ACF = NA

12A	0	0	0	0	19	0	0
01A	0	0	0	0	7	0	0
02A	0	0	0	0	13	0	0
03A	0	0	0	0	10	0	0
04A	0	0	0	20	0	0	0
05A	0	0	0	46	0	0	0
06A	0	0	0	200	0	0	0
07A	0	0	0	500	0	0	0
08A	0	0	0	595	0	0	0
09A	0	0	0	426	0	0	0
10A	0	0	0	277	0	0	0
11A	0	0	0	334	0	0	0
12P	0	0	0	351	0	0	0
01P	0	0	0	314	0	0	0
02P	0	0	0	403	0	0	0
03P	0	0	0	455	0	0	0
04P	0	0	0	501	0	0	0
05P	0	0	0	577	0	0	0
06P	0	0	0	471	0	0	0
07P	0	0	0	304	0	0	0
08P	0	0	0	180	0	0	0
09P	0	0	0	131	0	0	0
10P	0	0	0	90	0	0	0
11P	0	0	0	56	0	0	0
TOT	0	0	0	6231	49	0	0

STATE OF CONNECTICUT
 DEPARTMENT OF TRANSPORTATION
 BUREAU OF POLICY AND PLANNING
 PLANNING INVENTORY AND DATA

TRAFFIC RECORDER DATA

TOWN OF WESTON	ROUTE							DIRECTION B
LYONS PLAIN ROAD - SW OF RIVER ROAD	SUN	MON	TUE	WED	THU	FRI	SAT	
DAY								
DATE	0	0	0	08/24/2011	08/25/2011	0	0	
TYPE								
HOUR								
	2011 ADT = 3000		ACF = NA					

12A	0	0	0	0	21	0	0	
01A	0	0	0	0	6	0	0	
02A	0	0	0	0	2	0	0	
03A	0	0	0	0	5	0	0	
04A	0	0	0	0	15	0	0	
05A	0	0	0	0	25	0	0	
06A	0	0	0	100	0	0	0	
07A	0	0	0	167	0	0	0	
08A	0	0	0	225	0	0	0	
09A	0	0	0	189	0	0	0	
10A	0	0	0	199	0	0	0	
11A	0	0	0	203	0	0	0	
12P	0	0	0	191	0	0	0	
01P	0	0	0	209	0	0	0	
02P	0	0	0	229	0	0	0	
03P	0	0	0	212	0	0	0	
04P	0	0	0	193	0	0	0	
05P	0	0	0	209	0	0	0	
06P	0	0	0	233	0	0	0	
07P	0	0	0	202	0	0	0	
08P	0	0	0	152	0	0	0	
09P	0	0	0	106	0	0	0	
10P	0	0	0	83	0	0	0	
11P	0	0	0	34	0	0	0	
TOT	0	0	0	3136	74	0	0	

STATE OF CONNECTICUT
DEPARTMENT OF TRANSPORTATION
BUREAU OF POLICY AND PLANNING
PLANNING INVENTORY AND DATA

TRAFFIC RECORDER DATA

TOWN OF WESTON

ROUTE

DIRECTION B

OLD HYDE ROAD #1 - NORTH OF STEEP HILL RD

DAY	SUN	MON	TUE	WED	THU	FRI	SAT
DATE	0	0	0	02/16/2011	02/17/2011	0	0
TYPE							
HOUR							

2011 ADT = 2400

ACF = NA

12A	0	0	0	0	2	0	0
01A	0	0	0	0	0	0	0
02A	0	0	0	0	0	0	0
03A	0	0	0	0	0	0	0
04A	0	0	0	0	3	0	0
05A	0	0	0	8	0	0	0
06A	0	0	0	42	0	0	0
07A	0	0	0	416	0	0	0
08A	0	0	0	217	0	0	0
09A	0	0	0	118	0	0	0
10A	0	0	0	83	0	0	0
11A	0	0	0	74	0	0	0
12P	0	0	0	96	0	0	0
01P	0	0	0	105	0	0	0
02P	0	0	0	228	0	0	0
03P	0	0	0	216	0	0	0
04P	0	0	0	163	0	0	0
05P	0	0	0	181	0	0	0
06P	0	0	0	150	0	0	0
07P	0	0	0	123	0	0	0
08P	0	0	0	53	0	0	0
09P	0	0	0	51	0	0	0
10P	0	0	0	20	0	0	0
11P	0	0	0	9	0	0	0
TOT	0	0	0	2353	5	0	0

STATE OF CONNECTICUT
DEPARTMENT OF TRANSPORTATION
BUREAU OF POLICY AND PLANNING
PLANNING INVENTORY AND DATA

TRAFFIC RECORDER DATA

TOWN OF WESTON

ROUTE

DIRECTION B

OLD REDDING RD - S OF KELLOGG HILL RD #2

DAY	SUN	MON	TUE	WED	THU	FRI	SAT
DATE	0	0	0	08/24/2011	08/25/2011	0	0
TYPE							
HOUR							

2011 ADT = 2200

ACF = NA

12A	0	0	0	0	7	0	0
01A	0	0	0	0	6	0	0
02A	0	0	0	0	1	0	0
03A	0	0	0	0	1	0	0
04A	0	0	0	0	3	0	0
05A	0	0	0	0	6	0	0
06A	0	0	0	46	0	0	0
07A	0	0	0	165	0	0	0
08A	0	0	0	188	0	0	0
09A	0	0	0	167	0	0	0
10A	0	0	0	115	0	0	0
11A	0	0	0	157	0	0	0
12P	0	0	0	120	0	0	0
01P	0	0	0	133	0	0	0
02P	0	0	0	127	0	0	0
03P	0	0	0	152	0	0	0
04P	0	0	0	207	0	0	0
05P	0	0	0	283	0	0	0
06P	0	0	0	210	0	0	0
07P	0	0	0	106	0	0	0
08P	0	0	0	101	0	0	0
09P	0	0	0	51	0	0	0
10P	0	0	0	32	0	0	0
11P	0	0	0	15	0	0	0
TOT	0	0	0	2375	24	0	0

STATE OF CONNECTICUT
DEPARTMENT OF TRANSPORTATION
BUREAU OF POLICY AND PLANNING
PLANNING INVENTORY AND DATA

TRAFFIC RECORDER DATA

TOWN OF WESTON

ROUTE

DIRECTION B

OLD REDDING RD - N OF KELLOGG HILL RD #1

DAY	SUN	MON	TUE	WED	THU	FRI	SAT
DATE	0	0	0	08/24/2011	08/25/2011	0	0
TYPE							
HOUR							

2011 ADT = 650

ACF = NA

12A	0	0	0	0	0	0	0
01A	0	0	0	0	2	0	0
02A	0	0	0	0	1	0	0
03A	0	0	0	0	1	0	0
04A	0	0	0	0	2	0	0
05A	0	0	0	0	5	0	0
06A	0	0	0	17	0	0	0
07A	0	0	0	36	0	0	0
08A	0	0	0	45	0	0	0
09A	0	0	0	61	0	0	0
10A	0	0	0	38	0	0	0
11A	0	0	0	53	0	0	0
12P	0	0	0	45	0	0	0
01P	0	0	0	44	0	0	0
02P	0	0	0	39	0	0	0
03P	0	0	0	31	0	0	0
04P	0	0	0	61	0	0	0
05P	0	0	0	68	0	0	0
06P	0	0	0	62	0	0	0
07P	0	0	0	35	0	0	0
08P	0	0	0	24	0	0	0
09P	0	0	0	21	0	0	0
10P	0	0	0	2	0	0	0
11P	0	0	0	5	0	0	0
TOT	0	0	0	687	11	0	0

STATE OF CONNECTICUT
DEPARTMENT OF TRANSPORTATION
BUREAU OF POLICY AND PLANNING
PLANNING INVENTORY AND DATA

TRAFFIC RECORDER DATA

TOWN OF WESTON	ROUTE							DIRECTION B
VALLEY FORGE RD - NW OF KELLOGG HILL RD #1	SUN	MON	TUE	WED	THU	FRI	SAT	
DAY	0	0	0	08/24/2011	08/25/2011	0	0	
DATE								
TYPE								
HOUR								
	2011 ADT = 3600		ACF = NA					

12A	0	0	0	0	21	0	0	
01A	0	0	0	0	7	0	0	
02A	0	0	0	0	0	0	0	
03A	0	0	0	0	1	0	0	
04A	0	0	0	0	12	0	0	
05A	0	0	0	0	16	0	0	
06A	0	0	0	82	0	0	0	
07A	0	0	0	207	0	0	0	
08A	0	0	0	338	0	0	0	
09A	0	0	0	238	0	0	0	
10A	0	0	0	250	0	0	0	
11A	0	0	0	268	0	0	0	
12P	0	0	0	229	0	0	0	
01P	0	0	0	210	0	0	0	
02P	0	0	0	262	0	0	0	
03P	0	0	0	257	0	0	0	
04P	0	0	0	253	0	0	0	
05P	0	0	0	362	0	0	0	
06P	0	0	0	281	0	0	0	
07P	0	0	0	197	0	0	0	
08P	0	0	0	184	0	0	0	
09P	0	0	0	112	0	0	0	
10P	0	0	0	80	0	0	0	
11P	0	0	0	32	0	0	0	
TOT	0	0	0	3842	57	0	0	

STATE OF CONNECTICUT
DEPARTMENT OF TRANSPORTATION
BUREAU OF POLICY AND PLANNING
PLANNING INVENTORY AND DATA

TRAFFIC RECORDER DATA

TOWN OF WESTON

ROUTE 57

DIRECTION B

WEST OF ROUTE 53 (N JCT)

DAY	SUN	MON	TUE	WED	THU	FRI	SAT
DATE	0	0	0	02/16/2011	02/17/2011	0	0
TYPE							
HOUR							

2011 ADT = 7500

ACF = NA

12A	0	0	0	0	21	0	0
01A	0	0	0	0	10	0	0
02A	0	0	0	0	13	0	0
03A	0	0	0	0	20	0	0
04A	0	0	0	26	0	0	0
05A	0	0	0	51	0	0	0
06A	0	0	0	271	0	0	0
07A	0	0	0	730	0	0	0
08A	0	0	0	838	0	0	0
09A	0	0	0	491	0	0	0
10A	0	0	0	333	0	0	0
11A	0	0	0	329	0	0	0
12P	0	0	0	336	0	0	0
01P	0	0	0	334	0	0	0
02P	0	0	0	459	0	0	0
03P	0	0	0	515	0	0	0
04P	0	0	0	601	0	0	0
05P	0	0	0	687	0	0	0
06P	0	0	0	549	0	0	0
07P	0	0	0	351	0	0	0
08P	0	0	0	178	0	0	0
09P	0	0	0	158	0	0	0
10P	0	0	0	102	0	0	0
11P	0	0	0	58	0	0	0
TOT	0	0	0	7397	64	0	0

STATE OF CONNECTICUT
 DEPARTMENT OF TRANSPORTATION
 BUREAU OF POLICY AND PLANNING
 PLANNING INVENTORY AND DATA

TRAFFIC RECORDER DATA

TOWN OF WESTON

ROUTE

DIRECTION B

BLUE SPRUCE CIR - W OF LEDGEWOOD DR EAST

DAY	SUN	MON	TUE	WED	THU	FRI	SAT
DATE	0	0	02/22/2011	02/23/2011	0	0	0
TYPE							
HOUR							

2011 ADT = 150

ACF = NA

12A	0	0	0	0	0	0	0
01A	0	0	0	1	0	0	0
02A	0	0	0	3	0	0	0
03A	0	0	0	1	0	0	0
04A	0	0	0	0	0	0	0
05A	0	0	4	0	0	0	0
06A	0	0	4	0	0	0	0
07A	0	0	9	0	0	0	0
08A	0	0	7	0	0	0	0
09A	0	0	4	0	0	0	0
10A	0	0	3	0	0	0	0
11A	0	0	7	0	0	0	0
12P	0	0	13	0	0	0	0
01P	0	0	7	0	0	0	0
02P	0	0	8	0	0	0	0
03P	0	0	9	0	0	0	0
04P	0	0	10	0	0	0	0
05P	0	0	8	0	0	0	0
06P	0	0	9	0	0	0	0
07P	0	0	9	0	0	0	0
08P	0	0	0	0	0	0	0
09P	0	0	2	0	0	0	0
10P	0	0	0	0	0	0	0
11P	0	0	1	0	0	0	0
TOT	0	0	114	5	0	0	0

STATE OF CONNECTICUT
DEPARTMENT OF TRANSPORTATION
BUREAU OF POLICY AND PLANNING
PLANNING INVENTORY AND DATA

TRAFFIC RECORDER DATA

TOWN OF WESTON

ROUTE

DIRECTION B

TRAILS END ROAD - WEST OF ROUTE 57

DAY	SUN	MON	TUE	WED	THU	FRI	SAT
DATE	0	0	02/22/2011	02/23/2011	0	0	0
TYPE							
HOUR							

2011 ADT = 200

ACF = NA

12A	0	0	0	1	0	0	0
01A	0	0	0	1	0	0	0
02A	0	0	0	0	0	0	0
03A	0	0	0	0	0	0	0
04A	0	0	0	4	0	0	0
05A	0	0	1	0	0	0	0
06A	0	0	2	0	0	0	0
07A	0	0	17	0	0	0	0
08A	0	0	18	0	0	0	0
09A	0	0	16	0	0	0	0
10A	0	0	14	0	0	0	0
11A	0	0	14	0	0	0	0
12P	0	0	15	0	0	0	0
01P	0	0	14	0	0	0	0
02P	0	0	16	0	0	0	0
03P	0	0	16	0	0	0	0
04P	0	0	14	0	0	0	0
05P	0	0	24	0	0	0	0
06P	0	0	8	0	0	0	0
07P	0	0	6	0	0	0	0
08P	0	0	2	0	0	0	0
09P	0	0	0	0	0	0	0
10P	0	0	1	0	0	0	0
11P	0	0	0	0	0	0	0
TOT	0	0	198	6	0	0	0

STATE OF CONNECTICUT
 DEPARTMENT OF TRANSPORTATION
 BUREAU OF POLICY AND PLANNING
 PLANNING INVENTORY AND DATA

TRAFFIC RECORDER DATA

TOWN OF WESTON	ROUTE 57							DIRECTION B
AT WESTPORT TOWN LINE	SUN	MON	TUE	WED	THU	FRI	SAT	
DAY	0	0	0	02/16/2011	02/17/2011	0	0	
DATE								
TYPE								
HOUR								
	2011 ADT = 12300		ACF = 1.00					

12A	0	0	0	0	45	0	0	
01A	0	0	0	0	24	0	0	
02A	0	0	0	4	0	0	0	
03A	0	0	0	8	0	0	0	
04A	0	0	0	39	0	0	0	
05A	0	0	0	110	0	0	0	
06A	0	0	0	471	0	0	0	
07A	0	0	0	897	0	0	0	
08A	0	0	0	1080	0	0	0	
09A	0	0	0	842	0	0	0	
10A	0	0	0	581	0	0	0	
11A	0	0	0	644	0	0	0	
12P	0	0	0	694	0	0	0	
01P	0	0	0	697	0	0	0	
02P	0	0	0	802	0	0	0	
03P	0	0	0	921	0	0	0	
04P	0	0	0	940	0	0	0	
05P	0	0	0	981	0	0	0	
06P	0	0	0	848	0	0	0	
07P	0	0	0	618	0	0	0	
08P	0	0	0	386	0	0	0	
09P	0	0	0	289	0	0	0	
10P	0	0	0	206	0	0	0	
11P	0	0	0	83	0	0	0	
TOT	0	0	0	12141	69	0	0	

STATE OF CONNECTICUT
DEPARTMENT OF TRANSPORTATION
BUREAU OF POLICY AND PLANNING
PLANNING INVENTORY AND DATA

TRAFFIC RECORDER DATA

TOWN OF WESTON

ROUTE

DIRECTION B

CANNONDALE ROAD - WEST OF CINDY LANE

DAY	SUN	MON	TUE	WED	THU	FRI	SAT
DATE	0	0	0	02/16/2011	02/17/2011	0	0
TYPE							
HOUR							

2011 ADT = 1300

ACF = NA

12A	0	0	0	0	2	0	0
01A	0	0	0	0	0	0	0
02A	0	0	0	0	0	0	0
03A	0	0	0	0	0	0	0
04A	0	0	0	0	9	0	0
05A	0	0	0	14	0	0	0
06A	0	0	0	40	0	0	0
07A	0	0	0	106	0	0	0
08A	0	0	0	163	0	0	0
09A	0	0	0	86	0	0	0
10A	0	0	0	42	0	0	0
11A	0	0	0	60	0	0	0
12P	0	0	0	59	0	0	0
01P	0	0	0	54	0	0	0
02P	0	0	0	77	0	0	0
03P	0	0	0	59	0	0	0
04P	0	0	0	81	0	0	0
05P	0	0	0	157	0	0	0
06P	0	0	0	93	0	0	0
07P	0	0	0	68	0	0	0
08P	0	0	0	31	0	0	0
09P	0	0	0	19	0	0	0
10P	0	0	0	15	0	0	0
11P	0	0	0	4	0	0	0
TOT	0	0	0	1228	11	0	0

STATE OF CONNECTICUT
DEPARTMENT OF TRANSPORTATION
BUREAU OF POLICY AND PLANNING
PLANNING INVENTORY AND DATA

TRAFFIC RECORDER DATA

TOWN OF WESTON

ROUTE

DIRECTION B

GREENLEA LANE - WEST OF GREENLEA COURT

DAY	SUN	MON	TUE	WED	THU	FRI	SAT
DATE	0	0	02/22/2011	02/23/2011	0	0	0

TYPE

HOUR

2011 ADT = 200

ACF = NA

12A	0	0	0	2	0	0	0
01A	0	0	0	1	0	0	0
02A	0	0	0	1	0	0	0
03A	0	0	0	0	0	0	0
04A	0	0	0	1	0	0	0
05A	0	0	0	3	0	0	0
06A	0	0	5	0	0	0	0
07A	0	0	21	0	0	0	0
08A	0	0	13	0	0	0	0
09A	0	0	17	0	0	0	0
10A	0	0	18	0	0	0	0
11A	0	0	13	0	0	0	0
12P	0	0	13	0	0	0	0
01P	0	0	15	0	0	0	0
02P	0	0	12	0	0	0	0
03P	0	0	14	0	0	0	0
04P	0	0	11	0	0	0	0
05P	0	0	7	0	0	0	0
06P	0	0	11	0	0	0	0
07P	0	0	5	0	0	0	0
08P	0	0	7	0	0	0	0
09P	0	0	1	0	0	0	0
10P	0	0	0	0	0	0	0
11P	0	0	1	0	0	0	0
TOT	0	0	184	8	0	0	0

STATE OF CONNECTICUT
DEPARTMENT OF TRANSPORTATION
BUREAU OF POLICY AND PLANNING
PLANNING INVENTORY AND DATA

TRAFFIC RECORDER DATA

TOWN OF WESTON	ROUTE							DIRECTION B
NORFIELD ROAD - WEST OF NORFIELD WOODS RD	SUN	MON	TUE	WED	THU	FRI	SAT	
DAY								
DATE	0	0	0	02/16/2011	02/17/2011	0	0	
TYPE								
HOUR								
	2011 ADT = 3300		ACF = NA					

12A	0	0	0	0	8	0	0	
01A	0	0	0	0	2	0	0	
02A	0	0	0	0	0	0	0	
03A	0	0	0	0	1	0	0	
04A	0	0	0	0	5	0	0	
05A	0	0	0	14	0	0	0	
06A	0	0	0	73	0	0	0	
07A	0	0	0	336	0	0	0	
08A	0	0	0	365	0	0	0	
09A	0	0	0	216	0	0	0	
10A	0	0	0	134	0	0	0	
11A	0	0	0	160	0	0	0	
12P	0	0	0	175	0	0	0	
01P	0	0	0	195	0	0	0	
02P	0	0	0	230	0	0	0	
03P	0	0	0	252	0	0	0	
04P	0	0	0	317	0	0	0	
05P	0	0	0	249	0	0	0	
06P	0	0	0	192	0	0	0	
07P	0	0	0	119	0	0	0	
08P	0	0	0	68	0	0	0	
09P	0	0	0	62	0	0	0	
10P	0	0	0	27	0	0	0	
11P	0	0	0	21	0	0	0	
TOT	0	0	0	3205	16	0	0	

STATE OF CONNECTICUT
 DEPARTMENT OF TRANSPORTATION
 BUREAU OF POLICY AND PLANNING
 PLANNING INVENTORY AND DATA

TRAFFIC RECORDER DATA

TOWN OF WESTON

ROUTE

DIRECTION B

VALLEY FORGE ROAD - NORTH OF DAVIS HILL RD

DAY	SUN	MON	TUE	WED	THU	FRI	SAT
DATE	0	0	0	08/24/2011	08/25/2011	0	0

TYPE

HOUR

2011 ADT = 850

ACF = NA

12A	0	0	0	0	6	0	0
01A	0	0	0	0	0	0	0
02A	0	0	0	0	1	0	0
03A	0	0	0	0	0	0	0
04A	0	0	0	0	3	0	0
05A	0	0	0	7	0	0	0
06A	0	0	0	20	0	0	0
07A	0	0	0	42	0	0	0
08A	0	0	0	71	0	0	0
09A	0	0	0	63	0	0	0
10A	0	0	0	49	0	0	0
11A	0	0	0	77	0	0	0
12P	0	0	0	62	0	0	0
01P	0	0	0	60	0	0	0
02P	0	0	0	56	0	0	0
03P	0	0	0	55	0	0	0
04P	0	0	0	67	0	0	0
05P	0	0	0	82	0	0	0
06P	0	0	0	55	0	0	0
07P	0	0	0	56	0	0	0
08P	0	0	0	24	0	0	0
09P	0	0	0	28	0	0	0
10P	0	0	0	13	0	0	0
11P	0	0	0	9	0	0	0
TOT	0	0	0	896	10	0	0

STATE OF CONNECTICUT
 DEPARTMENT OF TRANSPORTATION
 BUREAU OF POLICY AND PLANNING
 PLANNING INVENTORY AND DATA

TRAFFIC RECORDER DATA

TOWN OF WESTON	ROUTE						DIRECTION B
KETTLE CREEK ROAD - SOUTH OF HERITAGE LANE	SUN	MON	TUE	WED	THU	FRI	SAT
DAY	0	0	02/22/2011	02/23/2011	0	0	0
DATE							
TYPE							
HOUR							
	2011 ADT = 450		ACF = NA				

12A	0	0	0	2	0	0	0
01A	0	0	0	1	0	0	0
02A	0	0	0	0	0	0	0
03A	0	0	0	1	0	0	0
04A	0	0	0	1	0	0	0
05A	0	0	2	0	0	0	0
06A	0	0	21	0	0	0	0
07A	0	0	28	0	0	0	0
08A	0	0	25	0	0	0	0
09A	0	0	27	0	0	0	0
10A	0	0	22	0	0	0	0
11A	0	0	36	0	0	0	0
12P	0	0	29	0	0	0	0
01P	0	0	32	0	0	0	0
02P	0	0	33	0	0	0	0
03P	0	0	27	0	0	0	0
04P	0	0	28	0	0	0	0
05P	0	0	23	0	0	0	0
06P	0	0	25	0	0	0	0
07P	0	0	22	0	0	0	0
08P	0	0	22	0	0	0	0
09P	0	0	15	0	0	0	0
10P	0	0	9	0	0	0	0
11P	0	0	0	0	0	0	0
TOT	0	0	426	5	0	0	0

STATE OF CONNECTICUT
DEPARTMENT OF TRANSPORTATION
BUREAU OF POLICY AND PLANNING
PLANNING INVENTORY AND DATA

TRAFFIC RECORDER DATA

TOWN OF WESTON	ROUTE 53							DIRECTION B
SOUTH OF MICHAEL'S WAY	SUN	MON	TUE	WED	THU	FRI	SAT	
DAY	0	0	0	02/16/2011	02/17/2011	0	0	
DATE	0	0	0	02/16/2011	02/17/2011	0	0	
TYPE								
HOUR								
	2011 ADT = 6000		ACF = NA					

12A	0	0	0	0	15	0	0	
01A	0	0	0	0	3	0	0	
02A	0	0	0	0	3	0	0	
03A	0	0	0	5	0	0	0	
04A	0	0	0	14	0	0	0	
05A	0	0	0	58	0	0	0	
06A	0	0	0	219	0	0	0	
07A	0	0	0	666	0	0	0	
08A	0	0	0	697	0	0	0	
09A	0	0	0	365	0	0	0	
10A	0	0	0	238	0	0	0	
11A	0	0	0	226	0	0	0	
12P	0	0	0	270	0	0	0	
01P	0	0	0	225	0	0	0	
02P	0	0	0	345	0	0	0	
03P	0	0	0	403	0	0	0	
04P	0	0	0	499	0	0	0	
05P	0	0	0	589	0	0	0	
06P	0	0	0	427	0	0	0	
07P	0	0	0	275	0	0	0	
08P	0	0	0	160	0	0	0	
09P	0	0	0	119	0	0	0	
10P	0	0	0	68	0	0	0	
11P	0	0	0	27	0	0	0	
TOT	0	0	0	5895	21	0	0	

STATE OF CONNECTICUT
DEPARTMENT OF TRANSPORTATION
BUREAU OF POLICY AND PLANNING
PLANNING INVENTORY AND DATA

TRAFFIC RECORDER DATA

TOWN OF WESTON

ROUTE 53

DIRECTION B

NORTH OF GODFREY ROAD WEST

DAY	SUN	MON	TUE	WED	THU	FRI	SAT
DATE	0	0	0	02/16/2011	02/17/2011	0	0
TYPE							
HOUR							

2011 ADT = 5000

ACF = NA

12A	0	0	0	0	14	0	0
01A	0	0	0	0	2	0	0
02A	0	0	0	0	2	0	0
03A	0	0	0	5	0	0	0
04A	0	0	0	10	0	0	0
05A	0	0	0	43	0	0	0
06A	0	0	0	191	0	0	0
07A	0	0	0	524	0	0	0
08A	0	0	0	610	0	0	0
09A	0	0	0	279	0	0	0
10A	0	0	0	182	0	0	0
11A	0	0	0	162	0	0	0
12P	0	0	0	171	0	0	0
01P	0	0	0	153	0	0	0
02P	0	0	0	245	0	0	0
03P	0	0	0	273	0	0	0
04P	0	0	0	387	0	0	0
05P	0	0	0	525	0	0	0
06P	0	0	0	369	0	0	0
07P	0	0	0	197	0	0	0
08P	0	0	0	138	0	0	0
09P	0	0	0	92	0	0	0
10P	0	0	0	48	0	0	0
11P	0	0	0	23	0	0	0
TOT	0	0	0	4627	18	0	0

STATE OF CONNECTICUT
DEPARTMENT OF TRANSPORTATION
BUREAU OF POLICY AND PLANNING
PLANNING INVENTORY AND DATA

TRAFFIC RECORDER DATA

TOWN OF WESTON

ROUTE 57

DIRECTION N

SOUTH OF ROUTE 53 (N JCT)

DAY	SUN	MON	TUE	WED	THU	FRI	SAT
DATE	0	0	0	02/16/2011	02/17/2011	0	0
TYPE							
HOUR							

2011 ADT = 4700

ACF = 1.00

12A	0	0	0	0	16	0	0
01A	0	0	0	0	7	0	0
02A	0	0	0	0	9	0	0
03A	0	0	0	3	0	0	0
04A	0	0	0	5	0	0	0
05A	0	0	0	26	0	0	0
06A	0	0	0	97	0	0	0
07A	0	0	0	218	0	0	0
08A	0	0	0	257	0	0	0
09A	0	0	0	246	0	0	0
10A	0	0	0	200	0	0	0
11A	0	0	0	207	0	0	0
12P	0	0	0	245	0	0	0
01P	0	0	0	231	0	0	0
02P	0	0	0	314	0	0	0
03P	0	0	0	404	0	0	0
04P	0	0	0	449	0	0	0
05P	0	0	0	533	0	0	0
06P	0	0	0	427	0	0	0
07P	0	0	0	305	0	0	0
08P	0	0	0	169	0	0	0
09P	0	0	0	163	0	0	0
10P	0	0	0	88	0	0	0
11P	0	0	0	37	0	0	0
TOT	0	0	0	4624	32	0	0

STATE OF CONNECTICUT
DEPARTMENT OF TRANSPORTATION
BUREAU OF POLICY AND PLANNING
PLANNING INVENTORY AND DATA

TRAFFIC RECORDER DATA

TOWN OF WESTON

ROUTE 57

DIRECTION S

SOUTH OF ROUTE 53 (N JCT)

DAY	SUN	MON	TUE	WED	THU	FRI	SAT
DATE	0	0	0	02/16/2011	02/17/2011	0	0
TYPE							
HOUR							

2011 ADT = 4600

ACF = 1.00

12A	0	0	0	0	8	0	0
01A	0	0	0	0	4	0	0
02A	0	0	0	0	6	0	0
03A	0	0	0	2	0	0	0
04A	0	0	0	28	0	0	0
05A	0	0	0	51	0	0	0
06A	0	0	0	213	0	0	0
07A	0	0	0	511	0	0	0
08A	0	0	0	560	0	0	0
09A	0	0	0	381	0	0	0
10A	0	0	0	244	0	0	0
11A	0	0	0	259	0	0	0
12P	0	0	0	266	0	0	0
01P	0	0	0	226	0	0	0
02P	0	0	0	283	0	0	0
03P	0	0	0	281	0	0	0
04P	0	0	0	344	0	0	0
05P	0	0	0	277	0	0	0
06P	0	0	0	225	0	0	0
07P	0	0	0	156	0	0	0
08P	0	0	0	81	0	0	0
09P	0	0	0	55	0	0	0
10P	0	0	0	51	0	0	0
11P	0	0	0	23	0	0	0
TOT	0	0	0	4517	18	0	0

STATE OF CONNECTICUT
DEPARTMENT OF TRANSPORTATION
BUREAU OF POLICY AND PLANNING
PLANNING INVENTORY AND DATA

TRAFFIC RECORDER DATA

TOWN OF WESTON

ROUTE 53

DIRECTION N

AT REDDING TL

DAY

SUN

MON

TUE

WED

THU

FRI

SAT

DATE

0

0

0

08/24/2011

08/25/2011

0

0

TYPE

HOUR

2011 ADT = 1800

ACF = NA

12A	0	0	0	0	5	0	0
01A	0	0	0	0	5	0	0
02A	0	0	0	0	3	0	0
03A	0	0	0	0	0	0	0
04A	0	0	0	0	2	0	0
05A	0	0	0	3	0	0	0
06A	0	0	0	7	0	0	0
07A	0	0	0	50	0	0	0
08A	0	0	0	53	0	0	0
09A	0	0	0	57	0	0	0
10A	0	0	0	56	0	0	0
11A	0	0	0	77	0	0	0
12P	0	0	0	81	0	0	0
01P	0	0	0	95	0	0	0
02P	0	0	0	109	0	0	0
03P	0	0	0	176	0	0	0
04P	0	0	0	235	0	0	0
05P	0	0	0	402	0	0	0
06P	0	0	0	284	0	0	0
07P	0	0	0	128	0	0	0
08P	0	0	0	75	0	0	0
09P	0	0	0	51	0	0	0
10P	0	0	0	26	0	0	0
11P	0	0	0	14	0	0	0
TOT	0	0	0	1979	15	0	0

STATE OF CONNECTICUT
DEPARTMENT OF TRANSPORTATION
BUREAU OF POLICY AND PLANNING
PLANNING INVENTORY AND DATA

TRAFFIC RECORDER DATA

TOWN OF WESTON

ROUTE 53

DIRECTION S

AT REDDING TL

DAY	SUN	MON	TUE	WED	THU	FRI	SAT
DATE	0	0	0	08/24/2011	08/25/2011	0	0

TYPE

HOUR

2011 ADT = 1900

ACF = NA

12A	0	0	0	0	8	0	0
01A	0	0	0	0	0	0	0
02A	0	0	0	0	0	0	0
03A	0	0	0	0	1	0	0
04A	0	0	0	0	7	0	0
05A	0	0	0	41	0	0	0
06A	0	0	0	146	0	0	0
07A	0	0	0	391	0	0	0
08A	0	0	0	487	0	0	0
09A	0	0	0	184	0	0	0
10A	0	0	0	103	0	0	0
11A	0	0	0	80	0	0	0
12P	0	0	0	89	0	0	0
01P	0	0	0	61	0	0	0
02P	0	0	0	69	0	0	0
03P	0	0	0	86	0	0	0
04P	0	0	0	78	0	0	0
05P	0	0	0	93	0	0	0
06P	0	0	0	59	0	0	0
07P	0	0	0	50	0	0	0
08P	0	0	0	34	0	0	0
09P	0	0	0	23	0	0	0
10P	0	0	0	17	0	0	0
11P	0	0	0	8	0	0	0
TOT	0	0	0	2099	16	0	0

STATE OF CONNECTICUT
DEPARTMENT OF TRANSPORTATION
BUREAU OF POLICY AND PLANNING
PLANNING INVENTORY AND DATA

TRAFFIC RECORDER DATA

TOWN OF WESTON		ROUTE 57						DIRECTION N
NW OF SCHOOL ROAD	DAY	SUN	MON	TUE	WED	THU	FRI	SAT
DATE		0	0	0	02/16/2011	02/17/2011	02/18/2011	0
TYPE								
HOUR								
		2011 ADT = 4800		ACF = NA				

12A		0	0	0	0	17	23	0
01A		0	0	0	0	8	18	0
02A		0	0	0	0	13	6	0
03A		0	0	0	3	6	0	0
04A		0	0	0	4	4	0	0
05A		0	0	0	24	24	0	0
06A		0	0	0	99	108	0	0
07A		0	0	0	214	211	0	0
08A		0	0	0	263	242	0	0
09A		0	0	0	241	210	0	0
10A		0	0	0	205	215	0	0
11A		0	0	0	208	244	0	0
12P		0	0	0	255	255	0	0
01P		0	0	0	244	260	0	0
02P		0	0	0	315	303	0	0
03P		0	0	0	424	402	0	0
04P		0	0	0	452	500	0	0
05P		0	0	0	546	546	0	0
06P		0	0	0	431	432	0	0
07P		0	0	0	313	282	0	0
08P		0	0	0	182	195	0	0
09P		0	0	0	164	182	0	0
10P		0	0	0	89	86	0	0
11P		0	0	0	42	54	0	0
TOT		0	0	0	4718	4799	47	0

STATE OF CONNECTICUT
DEPARTMENT OF TRANSPORTATION
BUREAU OF POLICY AND PLANNING
PLANNING INVENTORY AND DATA

TRAFFIC RECORDER DATA

TOWN OF WESTON		ROUTE 57						DIRECTION S
NW OF SCHOOL ROAD	DAY	SUN	MON	TUE	WED	THU	FRI	SAT
DATE		0	0	0	02/16/2011	02/17/2011	02/18/2011	0
TYPE								
HOUR								
		2011 ADT = 4600		ACF = NA				

12A		0	0	0	0	8	17	0
01A		0	0	0	0	4	5	0
02A		0	0	0	0	6	3	0
03A		0	0	0	2	6	0	0
04A		0	0	0	27	16	0	0
05A		0	0	0	51	58	0	0
06A		0	0	0	220	211	0	0
07A		0	0	0	443	542	0	0
08A		0	0	0	549	520	0	0
09A		0	0	0	384	372	0	0
10A		0	0	0	241	258	0	0
11A		0	0	0	270	263	0	0
12P		0	0	0	270	246	0	0
01P		0	0	0	232	216	0	0
02P		0	0	0	294	285	0	0
03P		0	0	0	287	330	0	0
04P		0	0	0	349	321	0	0
05P		0	0	0	283	271	0	0
06P		0	0	0	240	301	0	0
07P		0	0	0	162	176	0	0
08P		0	0	0	82	88	0	0
09P		0	0	0	59	64	0	0
10P		0	0	0	52	43	0	0
11P		0	0	0	23	33	0	0
TOT		0	0	0	4520	4638	25	0

STATE OF CONNECTICUT
 DEPARTMENT OF TRANSPORTATION
 BUREAU OF POLICY AND PLANNING
 PLANNING INVENTORY AND DATA

TRAFFIC RECORDER DATA

TOWN OF WESTON

ROUTE 57

DIRECTION B

SOUTH OF ROUTE 53 (S JCT)

DAY	SUN	MON	TUE	WED	THU	FRI	SAT
DATE	0	0	01/08/2008	01/09/2008	0	0	0
TYPE							
HOUR							

2008 ADT = 13900 ACF = 1.00

12A	0	0	0	33	0	0	0
01A	0	0	0	21	0	0	0
02A	0	0	0	12	0	0	0
03A	0	0	13	0	0	0	0
04A	0	0	45	0	0	0	0
05A	0	0	136	0	0	0	0
06A	0	0	457	0	0	0	0
07A	0	0	1154	0	0	0	0
08A	0	0	1190	0	0	0	0
09A	0	0	839	0	0	0	0
10A	0	0	705	0	0	0	0
11A	0	0	771	0	0	0	0
12P	0	0	846	0	0	0	0
01P	0	0	763	0	0	0	0
02P	0	0	1056	0	0	0	0
03P	0	0	1104	0	0	0	0
04P	0	0	1136	0	0	0	0
05P	0	0	1067	0	0	0	0
06P	0	0	838	0	0	0	0
07P	0	0	576	0	0	0	0
08P	0	0	384	0	0	0	0
09P	0	0	269	0	0	0	0
10P	0	0	152	0	0	0	0
11P	0	0	80	0	0	0	0
TOT	0	0	13581	66	0	0	0

STATE OF CONNECTICUT
DEPARTMENT OF TRANSPORTATION
BUREAU OF POLICY AND PLANNING
PLANNING INVENTORY AND DATA

TRAFFIC RECORDER DATA

TOWN OF WESTON

ROUTE 53

DIRECTION B

WEST OF ROUTE 57 (S JCT)

DAY	SUN	MON	TUE	WED	THU	FRI	SAT
DATE	0	0	01/08/2008	01/09/2008	0	0	0
TYPE							
HOUR							

2008 ADT = 4000 ACF = NA

12A	0	0	0	9	0	0	0
01A	0	0	0	2	0	0	0
02A	0	0	0	2	0	0	0
03A	0	0	1	0	0	0	0
04A	0	0	5	0	0	0	0
05A	0	0	19	0	0	0	0
06A	0	0	86	0	0	0	0
07A	0	0	315	0	0	0	0
08A	0	0	411	0	0	0	0
09A	0	0	247	0	0	0	0
10A	0	0	195	0	0	0	0
11A	0	0	216	0	0	0	0
12P	0	0	223	0	0	0	0
01P	0	0	207	0	0	0	0
02P	0	0	252	0	0	0	0
03P	0	0	323	0	0	0	0
04P	0	0	368	0	0	0	0
05P	0	0	422	0	0	0	0
06P	0	0	269	0	0	0	0
07P	0	0	127	0	0	0	0
08P	0	0	77	0	0	0	0
09P	0	0	62	0	0	0	0
10P	0	0	25	0	0	0	0
11P	0	0	10	0	0	0	0
TOT	0	0	3860	13	0	0	0

STATE OF CONNECTICUT
DEPARTMENT OF TRANSPORTATION
BUREAU OF POLICY AND PLANNING
PLANNING INVENTORY AND DATA

TRAFFIC RECORDER DATA

TOWN OF WESTON		ROUTE 53						DIRECTION B
NE OF ROUTE 57 (N JCT)		SUN	MON	TUE	WED	THU	FRI	SAT
DAY	DATE	0	0	0	01/09/2008	01/10/2008	0	0
TYPE	HOUR	2008 ADT = 8400		ACF = NA				

12A		0	0	0	0	21	0	0
01A		0	0	0	0	15	0	0
02A		0	0	0	0	7	0	0
03A		0	0	0	6	0	0	0
04A		0	0	0	26	0	0	0
05A		0	0	0	67	0	0	0
06A		0	0	0	346	0	0	0
07A		0	0	0	919	0	0	0
08A		0	0	0	909	0	0	0
09A		0	0	0	538	0	0	0
10A		0	0	0	333	0	0	0
11A		0	0	0	312	0	0	0
12P		0	0	0	327	0	0	0
01P		0	0	0	375	0	0	0
02P		0	0	0	492	0	0	0
03P		0	0	0	541	0	0	0
04P		0	0	0	646	0	0	0
05P		0	0	0	817	0	0	0
06P		0	0	0	672	0	0	0
07P		0	0	0	327	0	0	0
08P		0	0	0	190	0	0	0
09P		0	0	0	139	0	0	0
10P		0	0	0	102	0	0	0
11P		0	0	0	70	0	0	0
TOT		0	0	0	8154	43	0	0

STATE OF CONNECTICUT
DEPARTMENT OF TRANSPORTATION
BUREAU OF POLICY AND PLANNING
PLANNING INVENTORY AND DATA

TRAFFIC RECORDER DATA

TOWN OF WESTON

ROUTE 57

DIRECTION B

NORTH OF ROUTE 53 (S JCT)

DAY	SUN	MON	TUE	WED	THU	FRI	SAT
DATE	0	0	01/08/2008	01/09/2008	0	0	0
TYPE							
HOUR							

2008 ADT = 15000 ACF = 1.00

12A	0	0	0	33	0	0	0
01A	0	0	0	18	0	0	0
02A	0	0	0	12	0	0	0
03A	0	0	15	0	0	0	0
04A	0	0	44	0	0	0	0
05A	0	0	125	0	0	0	0
06A	0	0	472	0	0	0	0
07A	0	0	1292	0	0	0	0
08A	0	0	1333	0	0	0	0
09A	0	0	859	0	0	0	0
10A	0	0	772	0	0	0	0
11A	0	0	829	0	0	0	0
12P	0	0	897	0	0	0	0
01P	0	0	804	0	0	0	0
02P	0	0	1162	0	0	0	0
03P	0	0	1348	0	0	0	0
04P	0	0	1222	0	0	0	0
05P	0	0	1187	0	0	0	0
06P	0	0	852	0	0	0	0
07P	0	0	571	0	0	0	0
08P	0	0	373	0	0	0	0
09P	0	0	275	0	0	0	0
10P	0	0	140	0	0	0	0
11P	0	0	73	0	0	0	0
TOT	0	0	14645	63	0	0	0

STATE OF CONNECTICUT
 DEPARTMENT OF TRANSPORTATION
 BUREAU OF POLICY AND PLANNING
 PLANNING INVENTORY AND DATA

TRAFFIC RECORDER DATA

TOWN OF WESTON

ROUTE 53

DIRECTION B

SOUTH OF GODFREY ROAD EAST

DAY	SUN	MON	TUE	WED	THU	FRI	SAT
DATE	0	0	0	01/09/2008	01/10/2008	0	0
TYPE							
HOUR							

2008 ADT = 7200

ACF = NA

12A	0	0	0	0	19	0	0
01A	0	0	0	0	10	0	0
02A	0	0	0	0	6	0	0
03A	0	0	0	6	0	0	0
04A	0	0	0	22	0	0	0
05A	0	0	0	72	0	0	0
06A	0	0	0	289	0	0	0
07A	0	0	0	899	0	0	0
08A	0	0	0	867	0	0	0
09A	0	0	0	464	0	0	0
10A	0	0	0	274	0	0	0
11A	0	0	0	262	0	0	0
12P	0	0	0	251	0	0	0
01P	0	0	0	281	0	0	0
02P	0	0	0	356	0	0	0
03P	0	0	0	436	0	0	0
04P	0	0	0	573	0	0	0
05P	0	0	0	765	0	0	0
06P	0	0	0	601	0	0	0
07P	0	0	0	244	0	0	0
08P	0	0	0	143	0	0	0
09P	0	0	0	117	0	0	0
10P	0	0	0	78	0	0	0
11P	0	0	0	59	0	0	0
TOT	0	0	0	7059	35	0	0

STATE OF CONNECTICUT
DEPARTMENT OF TRANSPORTATION
BUREAU OF POLICY AND PLANNING
PLANNING INVENTORY AND DATA

TRAFFIC RECORDER DATA

TOWN OF WESTON

ROUTE 57

DIRECTION B

AT REDDING TL

DAY	SUN	MON	TUE	WED	THU	FRI	SAT
DATE	0	0	0	01/09/2008	01/10/2008	0	0
TYPE							
HOUR							

2008 ADT = 7200

ACF = NA

12A	0	0	0	0	21	0	0
01A	0	0	0	0	11	0	0
02A	0	0	0	0	10	0	0
03A	0	0	0	7	0	0	0
04A	0	0	0	14	0	0	0
05A	0	0	0	42	0	0	0
06A	0	0	0	253	0	0	0
07A	0	0	0	618	0	0	0
08A	0	0	0	813	0	0	0
09A	0	0	0	441	0	0	0
10A	0	0	0	336	0	0	0
11A	0	0	0	300	0	0	0
12P	0	0	0	364	0	0	0
01P	0	0	0	344	0	0	0
02P	0	0	0	408	0	0	0
03P	0	0	0	499	0	0	0
04P	0	0	0	578	0	0	0
05P	0	0	0	747	0	0	0
06P	0	0	0	537	0	0	0
07P	0	0	0	297	0	0	0
08P	0	0	0	168	0	0	0
09P	0	0	0	116	0	0	0
10P	0	0	0	76	0	0	0
11P	0	0	0	40	0	0	0
TOT	0	0	0	6998	42	0	0

STATE OF CONNECTICUT
 DEPARTMENT OF TRANSPORTATION
 BUREAU OF POLICY AND PLANNING
 PLANNING INVENTORY AND DATA

TRAFFIC RECORDER DATA

TOWN OF WESTON

ROUTE 57

DIRECTION B

NW OF GODFREY ROAD WEST

DAY	SUN	MON	TUE	WED	THU	FRI	SAT
DATE	0	0	0	01/09/2008	01/10/2008	0	0
TYPE							
HOUR							

2008 ADT = 7300

ACF = NA

12A	0	0	0	0	19	0	0
01A	0	0	0	0	15	0	0
02A	0	0	0	0	10	0	0
03A	0	0	0	8	0	0	0
04A	0	0	0	16	0	0	0
05A	0	0	0	51	0	0	0
06A	0	0	0	244	0	0	0
07A	0	0	0	605	0	0	0
08A	0	0	0	707	0	0	0
09A	0	0	0	479	0	0	0
10A	0	0	0	371	0	0	0
11A	0	0	0	318	0	0	0
12P	0	0	0	370	0	0	0
01P	0	0	0	373	0	0	0
02P	0	0	0	452	0	0	0
03P	0	0	0	538	0	0	0
04P	0	0	0	555	0	0	0
05P	0	0	0	688	0	0	0
06P	0	0	0	522	0	0	0
07P	0	0	0	339	0	0	0
08P	0	0	0	201	0	0	0
09P	0	0	0	137	0	0	0
10P	0	0	0	84	0	0	0
11P	0	0	0	57	0	0	0
TOT	0	0	0	7115	44	0	0

STATE OF CONNECTICUT
 DEPARTMENT OF TRANSPORTATION
 BUREAU OF POLICY AND PLANNING
 PLANNING INVENTORY AND DATA

TRAFFIC RECORDER DATA

TOWN OF WESTON	ROUTE							DIRECTION B
LYONS PLAIN ROAD - SW OF RIVER ROAD	SUN	MON	TUE	WED	THU	FRI	SAT	
DAY								
DATE	0	0	0	01/09/2008	01/10/2008	0	0	
TYPE								
HOUR								
	2008 ADT = 3000		ACF = NA					

12A	0	0	0	0	19	0	0	
01A	0	0	0	0	9	0	0	
02A	0	0	0	0	3	0	0	
03A	0	0	0	0	4	0	0	
04A	0	0	0	14	0	0	0	
05A	0	0	0	44	0	0	0	
06A	0	0	0	119	0	0	0	
07A	0	0	0	189	0	0	0	
08A	0	0	0	217	0	0	0	
09A	0	0	0	187	0	0	0	
10A	0	0	0	170	0	0	0	
11A	0	0	0	165	0	0	0	
12P	0	0	0	206	0	0	0	
01P	0	0	0	177	0	0	0	
02P	0	0	0	200	0	0	0	
03P	0	0	0	184	0	0	0	
04P	0	0	0	190	0	0	0	
05P	0	0	0	216	0	0	0	
06P	0	0	0	235	0	0	0	
07P	0	0	0	174	0	0	0	
08P	0	0	0	112	0	0	0	
09P	0	0	0	69	0	0	0	
10P	0	0	0	45	0	0	0	
11P	0	0	0	24	0	0	0	
TOT	0	0	0	2937	35	0	0	

STATE OF CONNECTICUT
DEPARTMENT OF TRANSPORTATION
BUREAU OF POLICY AND PLANNING
PLANNING INVENTORY AND DATA

TRAFFIC RECORDER DATA

TOWN OF WESTON	ROUTE							DIRECTION B
OLD HYDE ROAD #1 - NORTH OF STEEP HILL RD	SUN	MON	TUE	WED	THU	FRI	SAT	
DAY								
DATE	0	0	0	01/09/2008	01/10/2008	0	0	
TYPE								
HOUR								
	2008 ADT = 2400		ACF = NA					

12A	0	0	0	0	5	0	0	
01A	0	0	0	0	7	0	0	
02A	0	0	0	0	1	0	0	
03A	0	0	0	0	3	0	0	
04A	0	0	0	0	2	0	0	
05A	0	0	0	0	15	0	0	
06A	0	0	0	65	0	0	0	
07A	0	0	0	375	0	0	0	
08A	0	0	0	229	0	0	0	
09A	0	0	0	112	0	0	0	
10A	0	0	0	84	0	0	0	
11A	0	0	0	77	0	0	0	
12P	0	0	0	98	0	0	0	
01P	0	0	0	88	0	0	0	
02P	0	0	0	200	0	0	0	
03P	0	0	0	178	0	0	0	
04P	0	0	0	170	0	0	0	
05P	0	0	0	151	0	0	0	
06P	0	0	0	152	0	0	0	
07P	0	0	0	135	0	0	0	
08P	0	0	0	76	0	0	0	
09P	0	0	0	65	0	0	0	
10P	0	0	0	26	0	0	0	
11P	0	0	0	19	0	0	0	
TOT	0	0	0	2300	33	0	0	

STATE OF CONNECTICUT
DEPARTMENT OF TRANSPORTATION
BUREAU OF POLICY AND PLANNING
PLANNING INVENTORY AND DATA

TRAFFIC RECORDER DATA

TOWN OF WESTON

ROUTE

DIRECTION B

OLD REDDING RD - S OF KELLOGG HILL RD #2

DAY	SUN	MON	TUE	WED	THU	FRI	SAT
DATE	0	0	0	01/09/2008	01/10/2008	0	0
TYPE							
HOUR							

2008 ADT = 2700

ACF = NA

12A	0	0	0	0	5	0	0
01A	0	0	0	0	4	0	0
02A	0	0	0	0	3	0	0
03A	0	0	0	0	2	0	0
04A	0	0	0	0	1	0	0
05A	0	0	0	6	0	0	0
06A	0	0	0	97	0	0	0
07A	0	0	0	349	0	0	0
08A	0	0	0	327	0	0	0
09A	0	0	0	170	0	0	0
10A	0	0	0	104	0	0	0
11A	0	0	0	109	0	0	0
12P	0	0	0	102	0	0	0
01P	0	0	0	128	0	0	0
02P	0	0	0	143	0	0	0
03P	0	0	0	203	0	0	0
04P	0	0	0	203	0	0	0
05P	0	0	0	263	0	0	0
06P	0	0	0	180	0	0	0
07P	0	0	0	84	0	0	0
08P	0	0	0	49	0	0	0
09P	0	0	0	45	0	0	0
10P	0	0	0	21	0	0	0
11P	0	0	0	11	0	0	0
TOT	0	0	0	2594	15	0	0

STATE OF CONNECTICUT
 DEPARTMENT OF TRANSPORTATION
 BUREAU OF POLICY AND PLANNING
 PLANNING INVENTORY AND DATA

TRAFFIC RECORDER DATA

TOWN OF WESTON	ROUTE							DIRECTION B
OLD REDDING RD - N OF KELLOGG HILL RD #1	SUN	MON	TUE	WED	THU	FRI	SAT	
DAY								
DATE	0	0	0	01/09/2008	01/10/2008	0	0	
TYPE								
HOUR								
	2008 ADT = 700		ACF = NA					

12A	0	0	0	0	1	0	0	
01A	0	0	0	0	3	0	0	
02A	0	0	0	0	2	0	0	
03A	0	0	0	0	2	0	0	
04A	0	0	0	0	2	0	0	
05A	0	0	0	2	0	0	0	
06A	0	0	0	21	0	0	0	
07A	0	0	0	52	0	0	0	
08A	0	0	0	65	0	0	0	
09A	0	0	0	51	0	0	0	
10A	0	0	0	41	0	0	0	
11A	0	0	0	43	0	0	0	
12P	0	0	0	39	0	0	0	
01P	0	0	0	39	0	0	0	
02P	0	0	0	37	0	0	0	
03P	0	0	0	58	0	0	0	
04P	0	0	0	55	0	0	0	
05P	0	0	0	61	0	0	0	
06P	0	0	0	38	0	0	0	
07P	0	0	0	30	0	0	0	
08P	0	0	0	23	0	0	0	
09P	0	0	0	9	0	0	0	
10P	0	0	0	11	0	0	0	
11P	0	0	0	2	0	0	0	
TOT	0	0	0	677	10	0	0	

STATE OF CONNECTICUT
 DEPARTMENT OF TRANSPORTATION
 BUREAU OF POLICY AND PLANNING
 PLANNING INVENTORY AND DATA

TRAFFIC RECORDER DATA

TOWN OF WESTON	ROUTE							DIRECTION E
VALLEY FORGE RD - NW OF KELLOGG HILL RD #1	SUN	MON	TUE	WED	THU	FRI	SAT	
DAY								
DATE	0	0	0	01/30/2008	01/31/2008	0	0	
TYPE								
HOUR								
	2008 ADT = 500		ACF = NA					

12A	0	0	0	0	2	0	0	
01A	0	0	0	0	0	0	0	
02A	0	0	0	0	1	0	0	
03A	0	0	0	0	0	0	0	
04A	0	0	0	0	0	0	0	
05A	0	0	0	0	6	0	0	
06A	0	0	0	22	0	0	0	
07A	0	0	0	45	0	0	0	
08A	0	0	0	30	0	0	0	
09A	0	0	0	31	0	0	0	
10A	0	0	0	39	0	0	0	
11A	0	0	0	25	0	0	0	
12P	0	0	0	21	0	0	0	
01P	0	0	0	29	0	0	0	
02P	0	0	0	45	0	0	0	
03P	0	0	0	25	0	0	0	
04P	0	0	0	52	0	0	0	
05P	0	0	0	37	0	0	0	
06P	0	0	0	39	0	0	0	
07P	0	0	0	30	0	0	0	
08P	0	0	0	13	0	0	0	
09P	0	0	0	5	0	0	0	
10P	0	0	0	7	0	0	0	
11P	0	0	0	4	0	0	0	
TOT	0	0	0	499	9	0	0	

STATE OF CONNECTICUT
 DEPARTMENT OF TRANSPORTATION
 BUREAU OF POLICY AND PLANNING
 PLANNING INVENTORY AND DATA

TRAFFIC RECORDER DATA

TOWN OF WESTON	ROUTE							DIRECTION W
VALLEY FORGE RD - NW OF KELLOGG HILL RD #1	SUN	MON	TUE	WED	THU	FRI	SAT	
DAY								
DATE	0	0	0	01/30/2008	01/31/2008	0	0	
TYPE								
HOUR								
	2008 ADT = 2700		ACF = NA					

12A	0	0	0	0	8	0	0	
01A	0	0	0	0	4	0	0	
02A	0	0	0	0	2	0	0	
03A	0	0	0	0	0	0	0	
04A	0	0	0	0	4	0	0	
05A	0	0	0	0	29	0	0	
06A	0	0	0	109	0	0	0	
07A	0	0	0	238	0	0	0	
08A	0	0	0	264	0	0	0	
09A	0	0	0	178	0	0	0	
10A	0	0	0	127	0	0	0	
11A	0	0	0	138	0	0	0	
12P	0	0	0	118	0	0	0	
01P	0	0	0	135	0	0	0	
02P	0	0	0	150	0	0	0	
03P	0	0	0	205	0	0	0	
04P	0	0	0	218	0	0	0	
05P	0	0	0	204	0	0	0	
06P	0	0	0	206	0	0	0	
07P	0	0	0	127	0	0	0	
08P	0	0	0	70	0	0	0	
09P	0	0	0	63	0	0	0	
10P	0	0	0	25	0	0	0	
11P	0	0	0	12	0	0	0	
TOT	0	0	0	2587	47	0	0	

STATE OF CONNECTICUT
 DEPARTMENT OF TRANSPORTATION
 BUREAU OF POLICY AND PLANNING
 PLANNING INVENTORY AND DATA

TRAFFIC RECORDER DATA

TOWN OF WESTON

ROUTE 57

DIRECTION B

WEST OF ROUTE 53 (N JCT)

DAY	SUN	MON	TUE	WED	THU	FRI	SAT
DATE	0	0	01/15/2008	01/16/2008	0	0	0
TYPE							
HOUR							

2008 ADT = 9200 ACF = NA

12A	0	0	0	24	0	0	0
01A	0	0	0	10	0	0	0
02A	0	0	0	7	0	0	0
03A	0	0	0	8	0	0	0
04A	0	0	0	22	0	0	0
05A	0	0	0	76	0	0	0
06A	0	0	334	0	0	0	0
07A	0	0	1041	0	0	0	0
08A	0	0	987	0	0	0	0
09A	0	0	509	0	0	0	0
10A	0	0	391	0	0	0	0
11A	0	0	401	0	0	0	0
12P	0	0	379	0	0	0	0
01P	0	0	375	0	0	0	0
02P	0	0	478	0	0	0	0
03P	0	0	638	0	0	0	0
04P	0	0	655	0	0	0	0
05P	0	0	928	0	0	0	0
06P	0	0	786	0	0	0	0
07P	0	0	371	0	0	0	0
08P	0	0	202	0	0	0	0
09P	0	0	182	0	0	0	0
10P	0	0	129	0	0	0	0
11P	0	0	43	0	0	0	0
TOT	0	0	8829	147	0	0	0

STATE OF CONNECTICUT
DEPARTMENT OF TRANSPORTATION
BUREAU OF POLICY AND PLANNING
PLANNING INVENTORY AND DATA

TRAFFIC RECORDER DATA

TOWN OF WESTON

ROUTE

DIRECTION B

BLUE SPRUCE CIR - W OF LEDGEWOOD DR EAST

DAY	SUN	MON	TUE	WED	THU	FRI	SAT
DATE	0	0	01/15/2008	01/16/2008	0	0	0
TYPE							
HOUR							

2008 ADT = 250

ACF = NA

12A	0	0	0	0	0	0	0
01A	0	0	0	0	0	0	0
02A	0	0	0	0	0	0	0
03A	0	0	0	2	0	0	0
04A	0	0	0	3	0	0	0
05A	0	0	0	5	0	0	0
06A	0	0	9	0	0	0	0
07A	0	0	20	0	0	0	0
08A	0	0	19	0	0	0	0
09A	0	0	11	0	0	0	0
10A	0	0	15	0	0	0	0
11A	0	0	6	0	0	0	0
12P	0	0	15	0	0	0	0
01P	0	0	8	0	0	0	0
02P	0	0	13	0	0	0	0
03P	0	0	23	0	0	0	0
04P	0	0	22	0	0	0	0
05P	0	0	18	0	0	0	0
06P	0	0	23	0	0	0	0
07P	0	0	19	0	0	0	0
08P	0	0	7	0	0	0	0
09P	0	0	5	0	0	0	0
10P	0	0	9	0	0	0	0
11P	0	0	3	0	0	0	0
TOT	0	0	245	10	0	0	0

STATE OF CONNECTICUT
DEPARTMENT OF TRANSPORTATION
BUREAU OF POLICY AND PLANNING
PLANNING INVENTORY AND DATA

TRAFFIC RECORDER DATA

TOWN OF WESTON

ROUTE

DIRECTION B

TRAILS END ROAD - WEST OF ROUTE 57

DAY	SUN	MON	TUE	WED	THU	FRI	SAT
DATE	0	0	0	01/09/2008	01/10/2008	0	0
TYPE							
HOUR							

2008 ADT = 200

ACF = NA

12A	0	0	0	0	1	0	0
01A	0	0	0	0	0	0	0
02A	0	0	0	0	0	0	0
03A	0	0	0	0	0	0	0
04A	0	0	0	0	1	0	0
05A	0	0	0	0	4	0	0
06A	0	0	0	4	0	0	0
07A	0	0	0	22	0	0	0
08A	0	0	0	15	0	0	0
09A	0	0	0	11	0	0	0
10A	0	0	0	12	0	0	0
11A	0	0	0	8	0	0	0
12P	0	0	0	9	0	0	0
01P	0	0	0	14	0	0	0
02P	0	0	0	7	0	0	0
03P	0	0	0	8	0	0	0
04P	0	0	0	16	0	0	0
05P	0	0	0	15	0	0	0
06P	0	0	0	10	0	0	0
07P	0	0	0	8	0	0	0
08P	0	0	0	5	0	0	0
09P	0	0	0	3	0	0	0
10P	0	0	0	0	0	0	0
11P	0	0	0	1	0	0	0
TOT	0	0	0	168	6	0	0

STATE OF CONNECTICUT
 DEPARTMENT OF TRANSPORTATION
 BUREAU OF POLICY AND PLANNING
 PLANNING INVENTORY AND DATA

TRAFFIC RECORDER DATA

TOWN OF WESTON

ROUTE 57

DIRECTION B

AT WESTPORT TOWN LINE

DAY	SUN	MON	TUE	WED	THU	FRI	SAT
DATE	0	0	01/08/2008	01/09/2008	0	0	0
TYPE							
HOUR							

2008 ADT = 14700 ACF = 1.00

12A	0	0	0	35	0	0	0
01A	0	0	0	26	0	0	0
02A	0	0	0	13	0	0	0
03A	0	0	15	0	0	0	0
04A	0	0	56	0	0	0	0
05A	0	0	162	0	0	0	0
06A	0	0	490	0	0	0	0
07A	0	0	1055	0	0	0	0
08A	0	0	1216	0	0	0	0
09A	0	0	988	0	0	0	0
10A	0	0	789	0	0	0	0
11A	0	0	850	0	0	0	0
12P	0	0	932	0	0	0	0
01P	0	0	876	0	0	0	0
02P	0	0	1103	0	0	0	0
03P	0	0	1139	0	0	0	0
04P	0	0	1105	0	0	0	0
05P	0	0	1100	0	0	0	0
06P	0	0	950	0	0	0	0
07P	0	0	608	0	0	0	0
08P	0	0	400	0	0	0	0
09P	0	0	283	0	0	0	0
10P	0	0	166	0	0	0	0
11P	0	0	102	0	0	0	0
TOT	0	0	14385	74	0	0	0

STATE OF CONNECTICUT
DEPARTMENT OF TRANSPORTATION
BUREAU OF POLICY AND PLANNING
PLANNING INVENTORY AND DATA

TRAFFIC RECORDER DATA

TOWN OF WESTON	ROUTE							DIRECTION B
CANNONDALE ROAD - WEST OF CINDY LANE	SUN	MON	TUE	WED	THU	FRI	SAT	
DAY								
DATE	0	0	0	01/09/2008	01/10/2008	0	0	
TYPE								
HOUR								
	2008 ADT = 2100		ACF = NA					

12A	0	0	0	0	6	0	0	
01A	0	0	0	0	2	0	0	
02A	0	0	0	0	0	0	0	
03A	0	0	0	0	0	0	0	
04A	0	0	0	0	5	0	0	
05A	0	0	0	0	12	0	0	
06A	0	0	0	65	0	0	0	
07A	0	0	0	220	0	0	0	
08A	0	0	0	302	0	0	0	
09A	0	0	0	157	0	0	0	
10A	0	0	0	75	0	0	0	
11A	0	0	0	77	0	0	0	
12P	0	0	0	85	0	0	0	
01P	0	0	0	84	0	0	0	
02P	0	0	0	100	0	0	0	
03P	0	0	0	125	0	0	0	
04P	0	0	0	154	0	0	0	
05P	0	0	0	228	0	0	0	
06P	0	0	0	162	0	0	0	
07P	0	0	0	77	0	0	0	
08P	0	0	0	38	0	0	0	
09P	0	0	0	25	0	0	0	
10P	0	0	0	17	0	0	0	
11P	0	0	0	7	0	0	0	
TOT	0	0	0	1998	25	0	0	

STATE OF CONNECTICUT
DEPARTMENT OF TRANSPORTATION
BUREAU OF POLICY AND PLANNING
PLANNING INVENTORY AND DATA

TRAFFIC RECORDER DATA

TOWN OF WESTON

ROUTE 53

DIRECTION B

AT REDDING TL

DAY

SUN

MON

TUE

WED

THU

FRI

SAT

DATE

0

0

0

01/09/2008

01/10/2008

0

0

TYPE

HOUR

2008 ADT = 5400

ACF = NA

12A	0	0	0	0	11	0	0
01A	0	0	0	0	6	0	0
02A	0	0	0	0	3	0	0
03A	0	0	0	5	0	0	0
04A	0	0	0	13	0	0	0
05A	0	0	0	50	0	0	0
06A	0	0	0	277	0	0	0
07A	0	0	0	789	0	0	0
08A	0	0	0	765	0	0	0
09A	0	0	0	329	0	0	0
10A	0	0	0	162	0	0	0
11A	0	0	0	127	0	0	0
12P	0	0	0	149	0	0	0
01P	0	0	0	161	0	0	0
02P	0	0	0	223	0	0	0
03P	0	0	0	290	0	0	0
04P	0	0	0	414	0	0	0
05P	0	0	0	616	0	0	0
06P	0	0	0	480	0	0	0
07P	0	0	0	159	0	0	0
08P	0	0	0	92	0	0	0
09P	0	0	0	68	0	0	0
10P	0	0	0	51	0	0	0
11P	0	0	0	23	0	0	0
TOT	0	0	0	5243	20	0	0

STATE OF CONNECTICUT
 DEPARTMENT OF TRANSPORTATION
 BUREAU OF POLICY AND PLANNING
 PLANNING INVENTORY AND DATA

TRAFFIC RECORDER DATA

TOWN OF WESTON	ROUTE							DIRECTION B
GREENLEA LANE - WEST OF GREENLEA COURT	SUN	MON	TUE	WED	THU	FRI	SAT	
DAY								
DATE	0	0	01/15/2008	01/16/2008	0	0	0	
TYPE								
HOUR								
	2008 ADT = 250		ACF = NA					

12A	0	0	0	0	0	0	0	
01A	0	0	0	0	0	0	0	
02A	0	0	0	0	0	0	0	
03A	0	0	0	0	0	0	0	
04A	0	0	0	1	0	0	0	
05A	0	0	0	3	0	0	0	
06A	0	0	8	0	0	0	0	
07A	0	0	27	0	0	0	0	
08A	0	0	19	0	0	0	0	
09A	0	0	10	0	0	0	0	
10A	0	0	18	0	0	0	0	
11A	0	0	12	0	0	0	0	
12P	0	0	14	0	0	0	0	
01P	0	0	22	0	0	0	0	
02P	0	0	19	0	0	0	0	
03P	0	0	27	0	0	0	0	
04P	0	0	17	0	0	0	0	
05P	0	0	9	0	0	0	0	
06P	0	0	12	0	0	0	0	
07P	0	0	9	0	0	0	0	
08P	0	0	8	0	0	0	0	
09P	0	0	1	0	0	0	0	
10P	0	0	0	0	0	0	0	
11P	0	0	1	0	0	0	0	
TOT	0	0	233	4	0	0	0	

STATE OF CONNECTICUT
DEPARTMENT OF TRANSPORTATION
BUREAU OF POLICY AND PLANNING
PLANNING INVENTORY AND DATA

TRAFFIC RECORDER DATA

TOWN OF WESTON	ROUTE						DIRECTION B
NORFIELD ROAD - WEST OF NORFIELD WOODS RD	SUN	MON	TUE	WED	THU	FRI	SAT
DAY			01/08/2008	01/09/2008			
DATE	0	0			0	0	0
TYPE							
HOUR							
	2008 ADT = 3300		ACF = NA				

12A	0	0	0	10	0	0	0
01A	0	0	0	7	0	0	0
02A	0	0	0	6	0	0	0
03A	0	0	1	0	0	0	0
04A	0	0	2	0	0	0	0
05A	0	0	19	0	0	0	0
06A	0	0	71	0	0	0	0
07A	0	0	256	0	0	0	0
08A	0	0	369	0	0	0	0
09A	0	0	186	0	0	0	0
10A	0	0	173	0	0	0	0
11A	0	0	206	0	0	0	0
12P	0	0	201	0	0	0	0
01P	0	0	188	0	0	0	0
02P	0	0	231	0	0	0	0
03P	0	0	277	0	0	0	0
04P	0	0	302	0	0	0	0
05P	0	0	248	0	0	0	0
06P	0	0	186	0	0	0	0
07P	0	0	156	0	0	0	0
08P	0	0	64	0	0	0	0
09P	0	0	72	0	0	0	0
10P	0	0	32	0	0	0	0
11P	0	0	16	0	0	0	0
TOT	0	0	3256	23	0	0	0

STATE OF CONNECTICUT
 DEPARTMENT OF TRANSPORTATION
 BUREAU OF POLICY AND PLANNING
 PLANNING INVENTORY AND DATA

TRAFFIC RECORDER DATA

TOWN OF WESTON

ROUTE

DIRECTION B

VALLEY FORGE ROAD - NORTH OF DAVIS HILL RD

DAY	SUN	MON	TUE	WED	THU	FRI	SAT
DATE	0	0	0	01/09/2008	01/10/2008	0	0
TYPE							
HOUR							

2008 ADT = 850

ACF = NA

12A	0	0	0	0	0	0	0
01A	0	0	0	0	2	0	0
02A	0	0	0	0	0	0	0
03A	0	0	0	0	1	0	0
04A	0	0	0	0	1	0	0
05A	0	0	0	1	0	0	0
06A	0	0	0	21	0	0	0
07A	0	0	0	72	0	0	0
08A	0	0	0	105	0	0	0
09A	0	0	0	67	0	0	0
10A	0	0	0	54	0	0	0
11A	0	0	0	37	0	0	0
12P	0	0	0	46	0	0	0
01P	0	0	0	50	0	0	0
02P	0	0	0	53	0	0	0
03P	0	0	0	72	0	0	0
04P	0	0	0	61	0	0	0
05P	0	0	0	58	0	0	0
06P	0	0	0	59	0	0	0
07P	0	0	0	30	0	0	0
08P	0	0	0	20	0	0	0
09P	0	0	0	14	0	0	0
10P	0	0	0	5	0	0	0
11P	0	0	0	3	0	0	0
TOT	0	0	0	828	4	0	0

STATE OF CONNECTICUT
DEPARTMENT OF TRANSPORTATION
BUREAU OF POLICY AND PLANNING
PLANNING INVENTORY AND DATA

TRAFFIC RECORDER DATA

TOWN OF WESTON	ROUTE							DIRECTION B
KETTLE CREEK ROAD - SOUTH OF HERITAGE LANE	SUN	MON	TUE	WED	THU	FRI	SAT	
DAY	0	0	0	01/09/2008	01/10/2008	0	0	
DATE								
TYPE								
HOUR								
	2008 ADT = 500		ACF = NA					

12A	0	0	0	0	2	0	0	
01A	0	0	0	0	1	0	0	
02A	0	0	0	0	0	0	0	
03A	0	0	0	0	0	0	0	
04A	0	0	0	0	4	0	0	
05A	0	0	0	0	5	0	0	
06A	0	0	0	23	0	0	0	
07A	0	0	0	28	0	0	0	
08A	0	0	0	34	0	0	0	
09A	0	0	0	36	0	0	0	
10A	0	0	0	29	0	0	0	
11A	0	0	0	23	0	0	0	
12P	0	0	0	25	0	0	0	
01P	0	0	0	41	0	0	0	
02P	0	0	0	39	0	0	0	
03P	0	0	0	35	0	0	0	
04P	0	0	0	40	0	0	0	
05P	0	0	0	25	0	0	0	
06P	0	0	0	38	0	0	0	
07P	0	0	0	30	0	0	0	
08P	0	0	0	15	0	0	0	
09P	0	0	0	10	0	0	0	
10P	0	0	0	11	0	0	0	
11P	0	0	0	3	0	0	0	
TOT	0	0	0	485	12	0	0	

STATE OF CONNECTICUT
DEPARTMENT OF TRANSPORTATION
BUREAU OF POLICY AND PLANNING
PLANNING INVENTORY AND DATA

TRAFFIC RECORDER DATA

TOWN OF WESTON

ROUTE 53

DIRECTION B

SOUTH OF MICHAEL'S WAY

DAY	SUN	MON	TUE	WED	THU	FRI	SAT
DATE	0	0	0	01/09/2008	01/10/2008	0	0
TYPE							
HOUR							

2008 ADT = 7700

ACF = NA

12A	0	0	0	0	21	0	0
01A	0	0	0	0	12	0	0
02A	0	0	0	0	6	0	0
03A	0	0	0	6	0	0	0
04A	0	0	0	22	0	0	0
05A	0	0	0	71	0	0	0
06A	0	0	0	310	0	0	0
07A	0	0	0	952	0	0	0
08A	0	0	0	893	0	0	0
09A	0	0	0	496	0	0	0
10A	0	0	0	296	0	0	0
11A	0	0	0	285	0	0	0
12P	0	0	0	267	0	0	0
01P	0	0	0	316	0	0	0
02P	0	0	0	385	0	0	0
03P	0	0	0	492	0	0	0
04P	0	0	0	621	0	0	0
05P	0	0	0	788	0	0	0
06P	0	0	0	618	0	0	0
07P	0	0	0	282	0	0	0
08P	0	0	0	163	0	0	0
09P	0	0	0	124	0	0	0
10P	0	0	0	87	0	0	0
11P	0	0	0	67	0	0	0
TOT	0	0	0	7541	39	0	0

STATE OF CONNECTICUT
 DEPARTMENT OF TRANSPORTATION
 BUREAU OF POLICY AND PLANNING
 PLANNING INVENTORY AND DATA

TRAFFIC RECORDER DATA

TOWN OF WESTON

ROUTE 53

DIRECTION B

NORTH OF GODFREY ROAD WEST

DAY	SUN	MON	TUE	WED	THU	FRI	SAT
DATE	0	0	0	01/09/2008	01/10/2008	0	0
TYPE							
HOUR							

2008 ADT = 6500

ACF = NA

12A	0	0	0	0	19	0	0
01A	0	0	0	0	12	0	0
02A	0	0	0	0	3	0	0
03A	0	0	0	7	0	0	0
04A	0	0	0	18	0	0	0
05A	0	0	0	65	0	0	0
06A	0	0	0	270	0	0	0
07A	0	0	0	831	0	0	0
08A	0	0	0	825	0	0	0
09A	0	0	0	411	0	0	0
10A	0	0	0	226	0	0	0
11A	0	0	0	190	0	0	0
12P	0	0	0	207	0	0	0
01P	0	0	0	220	0	0	0
02P	0	0	0	305	0	0	0
03P	0	0	0	371	0	0	0
04P	0	0	0	507	0	0	0
05P	0	0	0	732	0	0	0
06P	0	0	0	540	0	0	0
07P	0	0	0	214	0	0	0
08P	0	0	0	133	0	0	0
09P	0	0	0	119	0	0	0
10P	0	0	0	68	0	0	0
11P	0	0	0	59	0	0	0
TOT	0	0	0	6318	34	0	0

STATE OF CONNECTICUT
DEPARTMENT OF TRANSPORTATION
BUREAU OF POLICY AND PLANNING
PLANNING INVENTORY AND DATA

TRAFFIC RECORDER DATA

TOWN OF WESTON

ROUTE 57

DIRECTION B

SOUTH OF ROUTE 53 (N JCT)

DAY	SUN	MON	TUE	WED	THU	FRI	SAT
DATE	0	0	0	01/09/2008	01/10/2008	0	0
TYPE							
HOUR							

2008 ADT = 10500

ACF = 1.00

12A	0	0	0	0	29	0	0
01A	0	0	0	0	19	0	0
02A	0	0	0	0	15	0	0
03A	0	0	0	9	0	0	0
04A	0	0	0	33	0	0	0
05A	0	0	0	98	0	0	0
06A	0	0	0	347	0	0	0
07A	0	0	0	825	0	0	0
08A	0	0	0	902	0	0	0
09A	0	0	0	715	0	0	0
10A	0	0	0	542	0	0	0
11A	0	0	0	527	0	0	0
12P	0	0	0	536	0	0	0
01P	0	0	0	567	0	0	0
02P	0	0	0	651	0	0	0
03P	0	0	0	781	0	0	0
04P	0	0	0	804	0	0	0
05P	0	0	0	921	0	0	0
06P	0	0	0	712	0	0	0
07P	0	0	0	479	0	0	0
08P	0	0	0	282	0	0	0
09P	0	0	0	221	0	0	0
10P	0	0	0	149	0	0	0
11P	0	0	0	95	0	0	0
TOT	0	0	0	10196	63	0	0

STATE OF CONNECTICUT
DEPARTMENT OF TRANSPORTATION
BUREAU OF POLICY AND PLANNING
PLANNING INVENTORY AND DATA

TRAFFIC RECORDER DATA

TOWN OF WESTON	ROUTE 57							DIRECTION N
NW OF SCHOOL ROAD	SUN	MON	TUE	WED	THU	FRI	SAT	
DAY	0	01/07/2008	01/08/2008	01/09/2008	01/10/2008	0	0	
DATE								
TYPE								
HOUR								
	2008 ADT = 5400		ACF = NA					

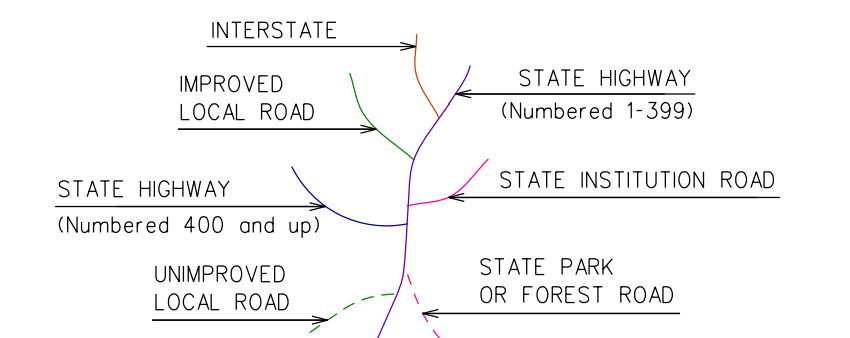
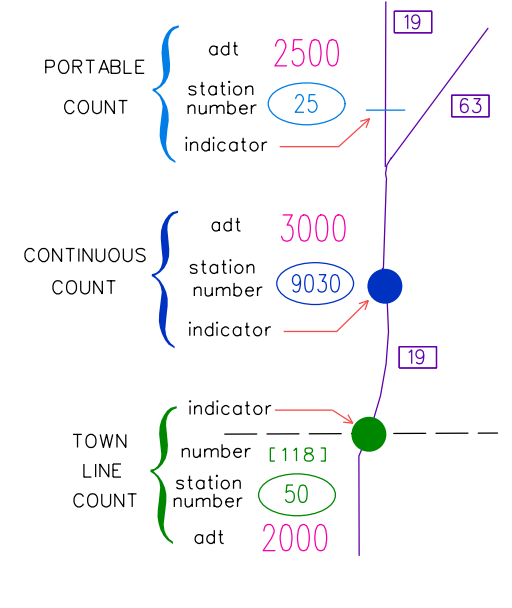
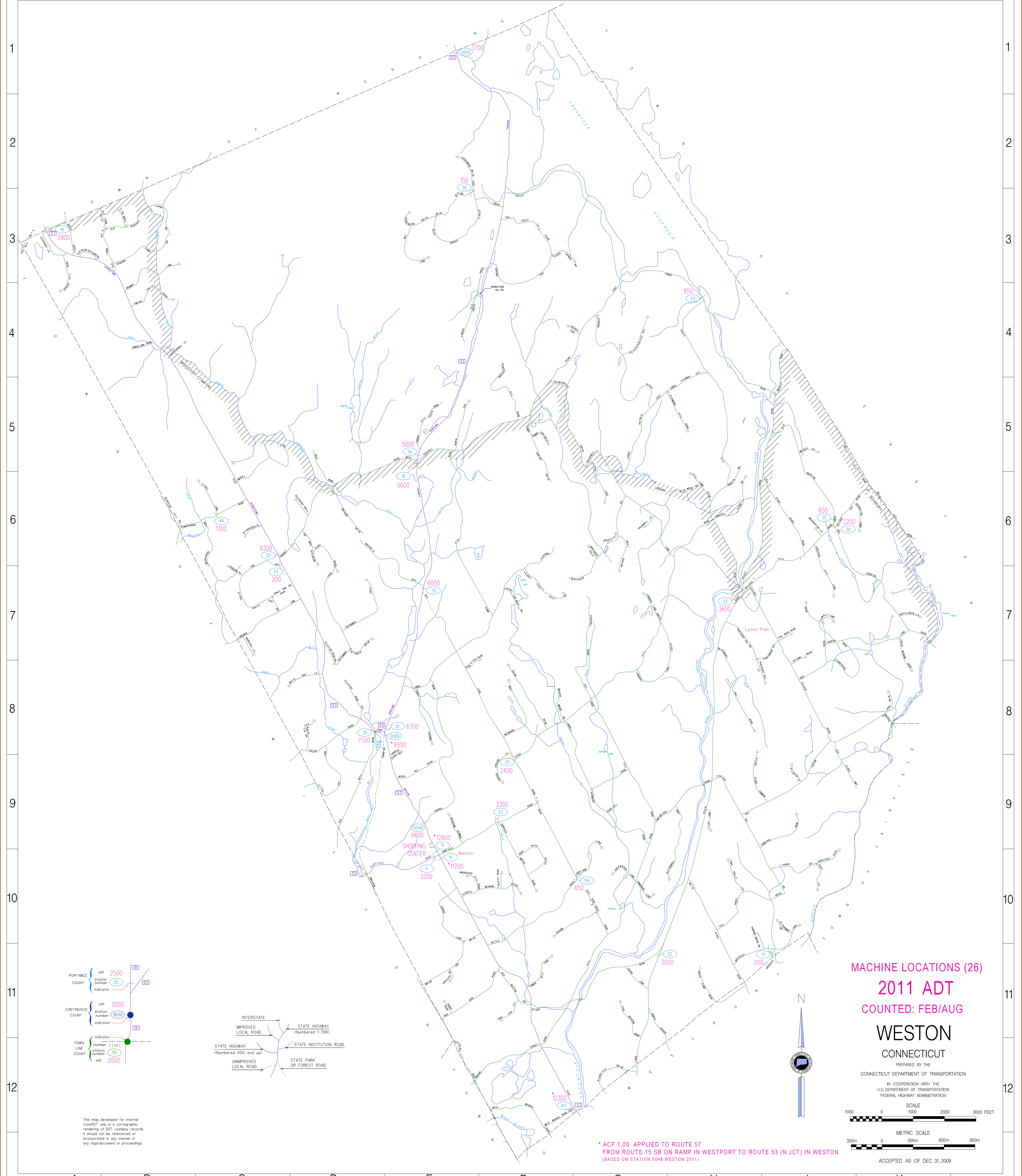
12A	0	0	25	24	27	0	0	
01A	0	0	14	11	12	0	0	
02A	0	0	8	5	9	0	0	
03A	0	0	7	3	0	0	0	
04A	0	0	17	10	0	0	0	
05A	0	31	25	30	0	0	0	
06A	0	106	104	98	0	0	0	
07A	0	213	219	219	0	0	0	
08A	0	319	325	289	0	0	0	
09A	0	259	282	277	0	0	0	
10A	0	249	266	241	0	0	0	
11A	0	229	265	232	0	0	0	
12P	0	299	343	280	0	0	0	
01P	0	298	293	330	0	0	0	
02P	0	355	344	348	0	0	0	
03P	0	471	502	479	0	0	0	
04P	0	515	540	503	0	0	0	
05P	0	609	653	610	0	0	0	
06P	0	500	488	479	0	0	0	
07P	0	278	302	311	0	0	0	
08P	0	158	197	194	0	0	0	
09P	0	127	149	156	0	0	0	
10P	0	87	95	111	0	0	0	
11P	0	35	46	59	0	0	0	
TOT	0	5138	5509	5299	48	0	0	

STATE OF CONNECTICUT
DEPARTMENT OF TRANSPORTATION
BUREAU OF POLICY AND PLANNING
PLANNING INVENTORY AND DATA

TRAFFIC RECORDER DATA

TOWN OF WESTON	ROUTE 57							DIRECTION S
NW OF SCHOOL ROAD	SUN	MON	TUE	WED	THU	FRI	SAT	
DAY	0	01/07/2008	01/08/2008	01/09/2008	01/10/2008	0	0	
DATE								
TYPE								
HOUR								
	2008 ADT = 5300		ACF = NA					

12A	0	0	13	9	8	0	0	
01A	0	0	5	7	8	0	0	
02A	0	0	8	5	6	0	0	
03A	0	0	2	7	0	0	0	
04A	0	0	30	24	0	0	0	
05A	0	66	74	69	0	0	0	
06A	0	265	241	258	0	0	0	
07A	0	595	630	612	0	0	0	
08A	0	534	586	586	0	0	0	
09A	0	399	412	445	0	0	0	
10A	0	289	324	313	0	0	0	
11A	0	285	360	300	0	0	0	
12P	0	275	281	299	0	0	0	
01P	0	290	304	264	0	0	0	
02P	0	320	398	322	0	0	0	
03P	0	347	350	333	0	0	0	
04P	0	343	365	326	0	0	0	
05P	0	285	340	339	0	0	0	
06P	0	203	245	255	0	0	0	
07P	0	165	166	187	0	0	0	
08P	0	79	105	104	0	0	0	
09P	0	63	80	68	0	0	0	
10P	0	43	41	47	0	0	0	
11P	0	38	26	40	0	0	0	
TOT	0	4884	5386	5219	22	0	0	



MACHINE LOCATIONS (26)
2011 ADT
COUNTED: FEB/AUG
WESTON
 CONNECTICUT

PREPARED BY THE
 CONNECTICUT DEPARTMENT OF TRANSPORTATION

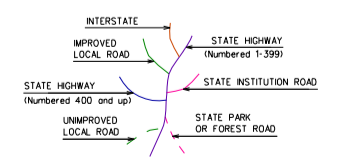
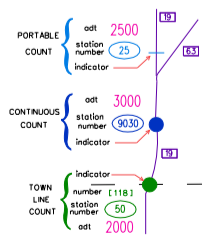
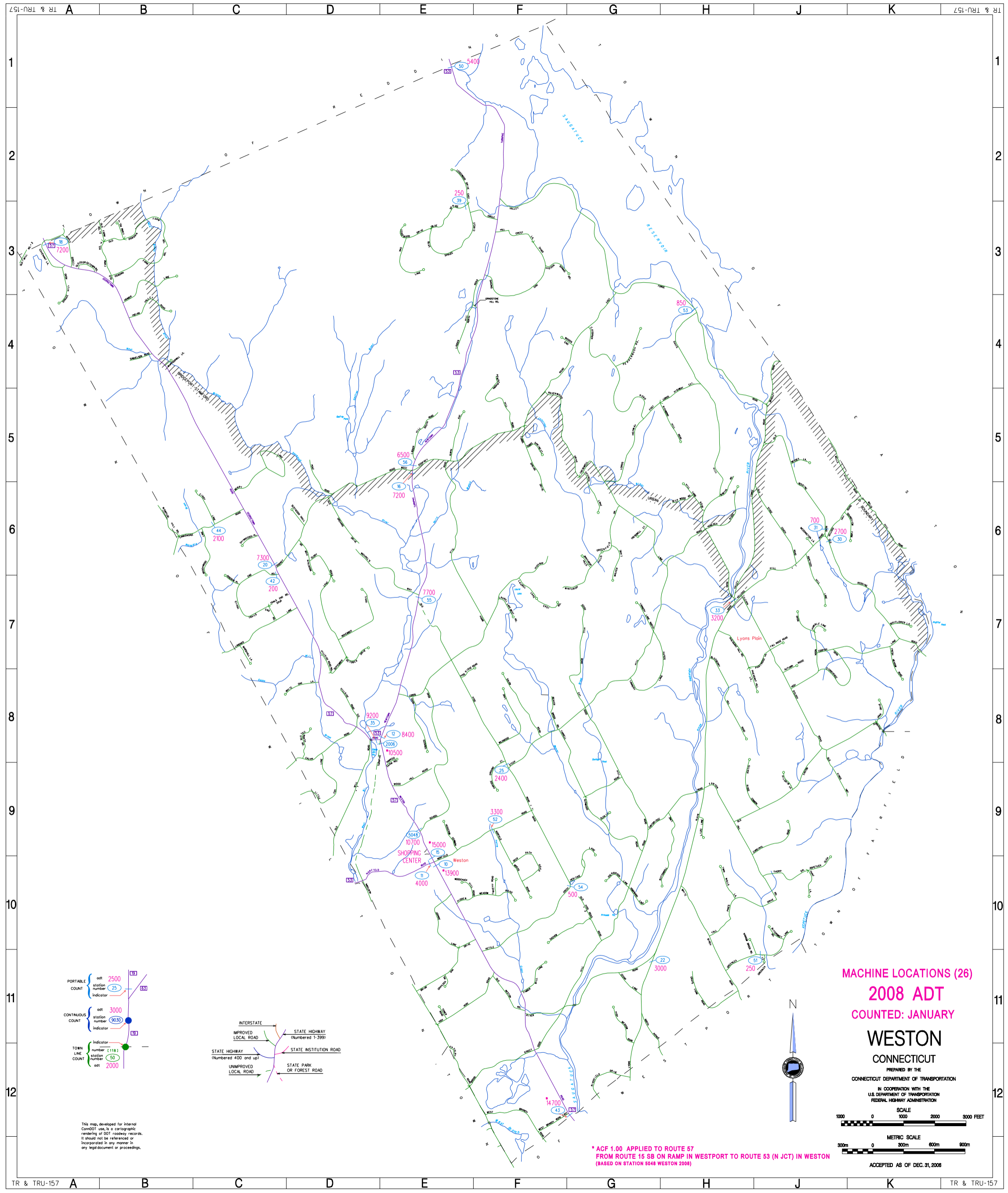
IN COOPERATION WITH THE
 U.S. DEPARTMENT OF TRANSPORTATION
 FEDERAL HIGHWAY ADMINISTRATION

SCALE
 1000 0 1000 2000 3000 FEET

METRIC SCALE
 300m 0 300m 600m 900m

ACCEPTED AS OF DEC. 31, 2009


* ACF 1.00 APPLIED TO ROUTE 57 FROM ROUTE 15 SB ON RAMP IN WESTPORT TO ROUTE 53 (N JCT) IN WESTON (BASED ON STATION 5048 WESTON 2011)



MACHINE LOCATIONS (26)
2008 ADT
COUNTED: JANUARY

WESTON
CONNECTICUT

PREPARED BY THE
 CONNECTICUT DEPARTMENT OF TRANSPORTATION
 IN COOPERATION WITH THE
 U.S. DEPARTMENT OF TRANSPORTATION
 FEDERAL HIGHWAY ADMINISTRATION



This map, developed for internal ConDOT use, is a cartographic rendering of DOT roadway records. It should not be referenced or incorporated in any manner in any legal document or proceedings.

* ACF 1.00 APPLIED TO ROUTE 57 FROM ROUTE 15 SB ON RAMP IN WESTPORT TO ROUTE 53 (N JCT) IN WESTON (BASED ON STATION 5048 WESTON 2008)

ACCEPTED AS OF DEC. 31, 2008