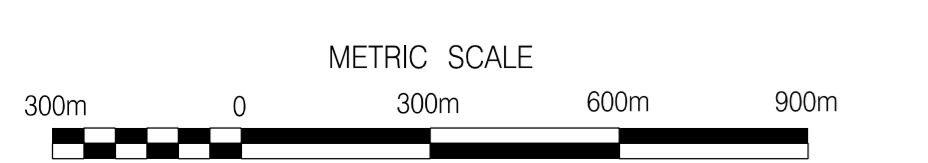
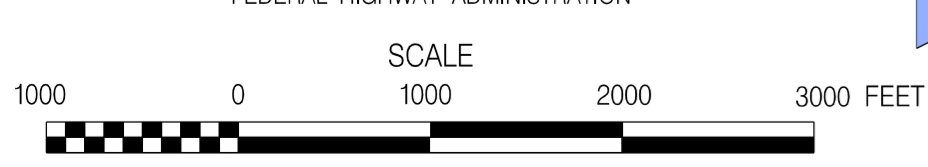


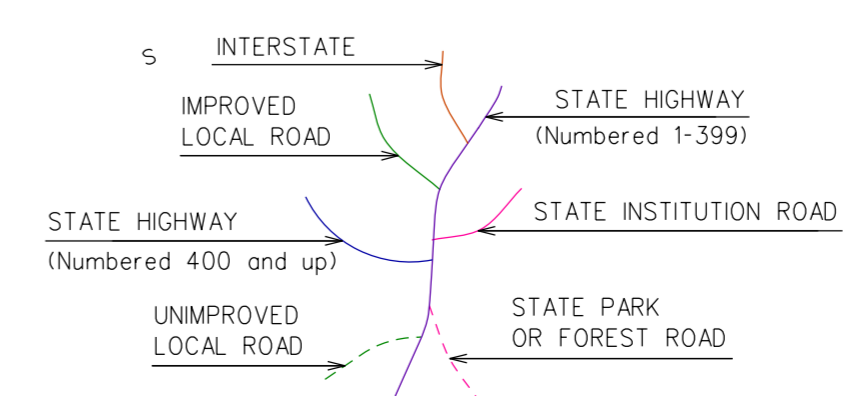
**MACHINE LOCATIONS (20)  
2011 ADT  
COUNTED: FEBRUARY  
WARREN  
CONNECTICUT**

PREPARED BY THE  
CONNECTICUT DEPARTMENT OF TRANSPORTATION  
IN COOPERATION WITH THE  
U.S. DEPARTMENT OF TRANSPORTATION  
FEDERAL HIGHWAY ADMINISTRATION



ACCEPTED AS OF DEC. 31, 2009

This map, developed for internal  
ConnDOT use, is a cartographic  
rendering of DOT roadway records.  
It should not be referenced or  
incorporated in any manner in  
any legal document or proceedings.



\* ACF 0.99 APPLIED TO ROUTE 45  
FROM US 202 IN WASHINGTON TO US 7 IN CORNWALL  
(BASED ON STATION 5008 WARREN 2011)

\*\* ACF 0.99 APPLIED TO ROUTE 341  
FROM SR 827 (SOUTH KENT RD) IN KENT TO US 202 IN WASHINGTON  
(BASED ON STATION 5027 WARREN 2011)

STATE OF CONNECTICUT  
 DEPARTMENT OF TRANSPORTATION  
 BUREAU OF POLICY AND PLANNING  
 PLANNING INVENTORY AND DATA

TRAFFIC RECORDER DATA

TOWN OF WARREN

ROUTE 45

DIRECTION B

SOUTH OF ROUTE 341 (S JCT)

DAY	SUN	MON	TUE	WED	THU	FRI	SAT
DATE	0	0	02/22/2011	02/23/2011	0	0	0
TYPE							
HOUR							

2011 ADT = 1600                      ACF = 0.99

\*\*\*\*\*

12A	0	0	0	5	0	0	0
01A	0	0	0	3	0	0	0
02A	0	0	0	3	0	0	0
03A	0	0	0	0	0	0	0
04A	0	0	0	8	0	0	0
05A	0	0	17	21	0	0	0
06A	0	0	59	0	0	0	0
07A	0	0	111	0	0	0	0
08A	0	0	120	0	0	0	0
09A	0	0	93	0	0	0	0
10A	0	0	99	0	0	0	0
11A	0	0	96	0	0	0	0
12P	0	0	93	0	0	0	0
01P	0	0	91	0	0	0	0
02P	0	0	79	0	0	0	0
03P	0	0	107	0	0	0	0
04P	0	0	136	0	0	0	0
05P	0	0	125	0	0	0	0
06P	0	0	77	0	0	0	0
07P	0	0	54	0	0	0	0
08P	0	0	36	0	0	0	0
09P	0	0	43	0	0	0	0
10P	0	0	19	0	0	0	0
11P	0	0	9	0	0	0	0
TOT	0	0	1464	40	0	0	0

STATE OF CONNECTICUT  
DEPARTMENT OF TRANSPORTATION  
BUREAU OF POLICY AND PLANNING  
PLANNING INVENTORY AND DATA

TRAFFIC RECORDER DATA

TOWN OF WARREN

ROUTE 341

DIRECTION B

WEST OF ROUTE 45(N JCT)

DAY	SUN	MON	TUE	WED	THU	FRI	SAT
DATE	0	0	0	02/23/2011	02/24/2011	0	0
TYPE							
HOUR							

2011 ADT = 2100

ACF = 0.99

\*\*\*\*\*

12A	0	0	0	0	14	0	0
01A	0	0	0	0	5	0	0
02A	0	0	0	0	2	0	0
03A	0	0	0	0	0	0	0
04A	0	0	0	0	6	0	0
05A	0	0	0	0	20	0	0
06A	0	0	0	0	69	0	0
07A	0	0	0	0	154	0	0
08A	0	0	0	150	0	0	0
09A	0	0	0	106	0	0	0
10A	0	0	0	122	0	0	0
11A	0	0	0	107	0	0	0
12P	0	0	0	110	0	0	0
01P	0	0	0	137	0	0	0
02P	0	0	0	127	0	0	0
03P	0	0	0	179	0	0	0
04P	0	0	0	165	0	0	0
05P	0	0	0	167	0	0	0
06P	0	0	0	133	0	0	0
07P	0	0	0	80	0	0	0
08P	0	0	0	66	0	0	0
09P	0	0	0	36	0	0	0
10P	0	0	0	25	0	0	0
11P	0	0	0	13	0	0	0
TOT	0	0	0	1723	270	0	0

STATE OF CONNECTICUT  
DEPARTMENT OF TRANSPORTATION  
BUREAU OF POLICY AND PLANNING  
PLANNING INVENTORY AND DATA

TRAFFIC RECORDER DATA

TOWN OF WARREN

ROUTE 45

DIRECTION B

SOUTH OF SR 478(NORTH SHORE ROAD)

DAY	SUN	MON	TUE	WED	THU	FRI	SAT
DATE	0	0	0	02/23/2011	02/24/2011	0	0
TYPE							
HOUR							

2011 ADT = 1800

ACF = 0.99

\*\*\*\*\*

12A	0	0	0	0	6	0	0
01A	0	0	0	0	1	0	0
02A	0	0	0	0	3	0	0
03A	0	0	0	0	1	0	0
04A	0	0	0	0	4	0	0
05A	0	0	0	0	21	0	0
06A	0	0	0	89	81	0	0
07A	0	0	0	132	0	0	0
08A	0	0	0	143	0	0	0
09A	0	0	0	98	0	0	0
10A	0	0	0	104	0	0	0
11A	0	0	0	88	0	0	0
12P	0	0	0	104	0	0	0
01P	0	0	0	98	0	0	0
02P	0	0	0	90	0	0	0
03P	0	0	0	129	0	0	0
04P	0	0	0	149	0	0	0
05P	0	0	0	160	0	0	0
06P	0	0	0	94	0	0	0
07P	0	0	0	62	0	0	0
08P	0	0	0	43	0	0	0
09P	0	0	0	33	0	0	0
10P	0	0	0	21	0	0	0
11P	0	0	0	6	0	0	0
TOT	0	0	0	1643	117	0	0

STATE OF CONNECTICUT  
DEPARTMENT OF TRANSPORTATION  
BUREAU OF POLICY AND PLANNING  
PLANNING INVENTORY AND DATA

TRAFFIC RECORDER DATA

TOWN OF WARREN	ROUTE 341						DIRECTION B
SE OF ROUTE 45(S JCT)	SUN	MON	TUE	WED	THU	FRI	SAT
DAY	0	0	02/22/2011	02/23/2011	0	0	0
DATE							
TYPE							
HOUR							
	2011 ADT = 1700		ACF = 0.99				
	*****						
12A	0	0	0	3	0	0	0
01A	0	0	0	3	0	0	0
02A	0	0	0	1	0	0	0
03A	0	0	0	3	0	0	0
04A	0	0	0	3	0	0	0
05A	0	0	21	19	0	0	0
06A	0	0	53	60	0	0	0
07A	0	0	120	127	0	0	0
08A	0	0	141	0	0	0	0
09A	0	0	120	0	0	0	0
10A	0	0	112	0	0	0	0
11A	0	0	104	0	0	0	0
12P	0	0	93	0	0	0	0
01P	0	0	109	0	0	0	0
02P	0	0	140	0	0	0	0
03P	0	0	107	0	0	0	0
04P	0	0	140	0	0	0	0
05P	0	0	137	0	0	0	0
06P	0	0	71	0	0	0	0
07P	0	0	47	0	0	0	0
08P	0	0	29	0	0	0	0
09P	0	0	36	0	0	0	0
10P	0	0	22	0	0	0	0
11P	0	0	8	0	0	0	0
TOT	0	0	1610	219	0	0	0

STATE OF CONNECTICUT  
DEPARTMENT OF TRANSPORTATION  
BUREAU OF POLICY AND PLANNING  
PLANNING INVENTORY AND DATA

TRAFFIC RECORDER DATA

TOWN OF WARREN	ROUTE 478						DIRECTION B
(NORTH SHORE ROAD) - WEST OF ROUTE 45	SUN	MON	TUE	WED	THU	FRI	SAT
DAY	0	0	0	02/23/2011	02/24/2011	0	0
DATE							
TYPE							
HOUR							
	2011 ADT = 550		ACF = NA				
	*****						
12A	0	0	0	0	3	0	0
01A	0	0	0	0	2	0	0
02A	0	0	0	0	1	0	0
03A	0	0	0	0	1	0	0
04A	0	0	0	0	1	0	0
05A	0	0	0	0	3	0	0
06A	0	0	0	18	19	0	0
07A	0	0	0	32	0	0	0
08A	0	0	0	40	0	0	0
09A	0	0	0	36	0	0	0
10A	0	0	0	46	0	0	0
11A	0	0	0	48	0	0	0
12P	0	0	0	41	0	0	0
01P	0	0	0	39	0	0	0
02P	0	0	0	31	0	0	0
03P	0	0	0	45	0	0	0
04P	0	0	0	56	0	0	0
05P	0	0	0	28	0	0	0
06P	0	0	0	14	0	0	0
07P	0	0	0	12	0	0	0
08P	0	0	0	14	0	0	0
09P	0	0	0	2	0	0	0
10P	0	0	0	5	0	0	0
11P	0	0	0	2	0	0	0
TOT	0	0	0	509	30	0	0

STATE OF CONNECTICUT  
 DEPARTMENT OF TRANSPORTATION  
 BUREAU OF POLICY AND PLANNING  
 PLANNING INVENTORY AND DATA

TRAFFIC RECORDER DATA

TOWN OF WARREN	ROUTE 478						DIRECTION B
(NORTH SHORE ROAD) - AT KENT TOWN LINE	SUN	MON	TUE	WED	THU	FRI	SAT
DAY	0	0	02/22/2011	02/23/2011	0	0	0
DATE							
TYPE							
HOUR							
	2011 ADT = 100		ACF = NA				
	*****						
12A	0	0	0	1	0	0	0
01A	0	0	0	0	0	0	0
02A	0	0	0	1	0	0	0
03A	0	0	0	1	0	0	0
04A	0	0	0	1	0	0	0
05A	0	0	0	3	0	0	0
06A	0	0	6	0	0	0	0
07A	0	0	5	0	0	0	0
08A	0	0	3	0	0	0	0
09A	0	0	10	0	0	0	0
10A	0	0	5	0	0	0	0
11A	0	0	13	0	0	0	0
12P	0	0	8	0	0	0	0
01P	0	0	9	0	0	0	0
02P	0	0	8	0	0	0	0
03P	0	0	7	0	0	0	0
04P	0	0	14	0	0	0	0
05P	0	0	5	0	0	0	0
06P	0	0	2	0	0	0	0
07P	0	0	3	0	0	0	0
08P	0	0	3	0	0	0	0
09P	0	0	3	0	0	0	0
10P	0	0	2	0	0	0	0
11P	0	0	1	0	0	0	0
TOT	0	0	107	7	0	0	0

STATE OF CONNECTICUT  
 DEPARTMENT OF TRANSPORTATION  
 BUREAU OF POLICY AND PLANNING  
 PLANNING INVENTORY AND DATA

TRAFFIC RECORDER DATA

TOWN OF WARREN	ROUTE 341							DIRECTION B
AT WASHINGTON TL	SUN	MON	TUE	WED	THU	FRI	SAT	
DAY	0	0	02/22/2011	02/23/2011	0	0	0	
DATE	0	0	02/22/2011	02/23/2011	0	0	0	
TYPE								
HOUR								
	2011 ADT = 2000		ACF = 0.99					
	*****							
12A	0	0	0	3	0	0	0	
01A	0	0	0	3	0	0	0	
02A	0	0	0	2	0	0	0	
03A	0	0	0	3	0	0	0	
04A	0	0	0	5	0	0	0	
05A	0	0	34	30	0	0	0	
06A	0	0	69	75	0	0	0	
07A	0	0	144	150	0	0	0	
08A	0	0	163	0	0	0	0	
09A	0	0	112	0	0	0	0	
10A	0	0	114	0	0	0	0	
11A	0	0	123	0	0	0	0	
12P	0	0	106	0	0	0	0	
01P	0	0	120	0	0	0	0	
02P	0	0	149	0	0	0	0	
03P	0	0	155	0	0	0	0	
04P	0	0	159	0	0	0	0	
05P	0	0	142	0	0	0	0	
06P	0	0	86	0	0	0	0	
07P	0	0	62	0	0	0	0	
08P	0	0	36	0	0	0	0	
09P	0	0	40	0	0	0	0	
10P	0	0	22	0	0	0	0	
11P	0	0	9	0	0	0	0	
TOT	0	0	1845	271	0	0	0	



STATE OF CONNECTICUT  
DEPARTMENT OF TRANSPORTATION  
BUREAU OF POLICY AND PLANNING  
PLANNING INVENTORY AND DATA

TRAFFIC RECORDER DATA

TOWN OF WARREN	ROUTE 45							DIRECTION B
SOUTH OF BRICK SCHOOL ROAD	SUN	MON	TUE	WED	THU	FRI	SAT	
DAY	0	0	0	02/23/2011	02/24/2011	0	0	
DATE								
TYPE								
HOUR								
	2011 ADT = 1500		ACF = 0.99					
	*****							
12A	0	0	0	0	6	0	0	
01A	0	0	0	0	3	0	0	
02A	0	0	0	0	1	0	0	
03A	0	0	0	0	0	0	0	
04A	0	0	0	0	3	0	0	
05A	0	0	0	0	18	0	0	
06A	0	0	0	0	69	0	0	
07A	0	0	0	0	116	0	0	
08A	0	0	0	129	0	0	0	
09A	0	0	0	90	0	0	0	
10A	0	0	0	66	0	0	0	
11A	0	0	0	76	0	0	0	
12P	0	0	0	90	0	0	0	
01P	0	0	0	74	0	0	0	
02P	0	0	0	77	0	0	0	
03P	0	0	0	128	0	0	0	
04P	0	0	0	119	0	0	0	
05P	0	0	0	104	0	0	0	
06P	0	0	0	87	0	0	0	
07P	0	0	0	37	0	0	0	
08P	0	0	0	46	0	0	0	
09P	0	0	0	27	0	0	0	
10P	0	0	0	13	0	0	0	
11P	0	0	0	8	0	0	0	
TOT	0	0	0	1171	216	0	0	

STATE OF CONNECTICUT  
DEPARTMENT OF TRANSPORTATION  
BUREAU OF POLICY AND PLANNING  
PLANNING INVENTORY AND DATA

TRAFFIC RECORDER DATA

TOWN OF WARREN		ROUTE 45						DIRECTION B
NW OF MELIUS ROAD		SUN	MON	TUE	WED	THU	FRI	SAT
DAY	DATE	0	0	0	02/23/2011	02/24/2011	0	0
TYPE	HOUR	2011 ADT = 1700		ACF = 0.99		*****		
12A		0	0	0	0	6	0	0
01A		0	0	0	0	3	0	0
02A		0	0	0	0	2	0	0
03A		0	0	0	0	1	0	0
04A		0	0	0	0	4	0	0
05A		0	0	0	0	20	0	0
06A		0	0	0	0	81	0	0
07A		0	0	0	0	132	0	0
08A		0	0	0	144	0	0	0
09A		0	0	0	92	0	0	0
10A		0	0	0	76	0	0	0
11A		0	0	0	96	0	0	0
12P		0	0	0	92	0	0	0
01P		0	0	0	87	0	0	0
02P		0	0	0	86	0	0	0
03P		0	0	0	142	0	0	0
04P		0	0	0	130	0	0	0
05P		0	0	0	127	0	0	0
06P		0	0	0	97	0	0	0
07P		0	0	0	45	0	0	0
08P		0	0	0	48	0	0	0
09P		0	0	0	36	0	0	0
10P		0	0	0	15	0	0	0
11P		0	0	0	10	0	0	0
TOT		0	0	0	1323	249	0	0

STATE OF CONNECTICUT  
DEPARTMENT OF TRANSPORTATION  
BUREAU OF POLICY AND PLANNING  
PLANNING INVENTORY AND DATA

TRAFFIC RECORDER DATA

TOWN OF WARREN

ROUTE 45

DIRECTION B

AT CORNWALL TL

DAY	SUN	MON	TUE	WED	THU	FRI	SAT
DATE	0	0	0	02/23/2011	02/24/2011	0	0
TYPE							
HOUR							

2011 ADT = 1200

ACF = 0.99

\*\*\*\*\*

12A	0	0	0	0	5	0	0
01A	0	0	0	0	2	0	0
02A	0	0	0	0	1	0	0
03A	0	0	0	0	1	0	0
04A	0	0	0	0	1	0	0
05A	0	0	0	0	9	0	0
06A	0	0	0	0	54	0	0
07A	0	0	0	0	102	0	0
08A	0	0	0	102	118	0	0
09A	0	0	0	83	0	0	0
10A	0	0	0	61	0	0	0
11A	0	0	0	67	0	0	0
12P	0	0	0	84	0	0	0
01P	0	0	0	67	0	0	0
02P	0	0	0	73	0	0	0
03P	0	0	0	105	0	0	0
04P	0	0	0	109	0	0	0
05P	0	0	0	80	0	0	0
06P	0	0	0	59	0	0	0
07P	0	0	0	31	0	0	0
08P	0	0	0	28	0	0	0
09P	0	0	0	18	0	0	0
10P	0	0	0	12	0	0	0
11P	0	0	0	5	0	0	0
TOT	0	0	0	984	293	0	0

STATE OF CONNECTICUT  
 DEPARTMENT OF TRANSPORTATION  
 BUREAU OF POLICY AND PLANNING  
 PLANNING INVENTORY AND DATA

TRAFFIC RECORDER DATA

TOWN OF WARREN	ROUTE 478						DIRECTION B
(NORTH SHORE ROAD) - WEST OF HOPKINS ROAD	SUN	MON	TUE	WED	THU	FRI	SAT
DAY	0	0	0	02/23/2011	02/24/2011	0	0
DATE							
TYPE							
HOUR							
	2011 ADT = 300		ACF = NA				
	*****						
12A	0	0	0	0	1	0	0
01A	0	0	0	0	0	0	0
02A	0	0	0	0	1	0	0
03A	0	0	0	0	1	0	0
04A	0	0	0	0	2	0	0
05A	0	0	0	0	6	0	0
06A	0	0	0	9	10	0	0
07A	0	0	0	12	0	0	0
08A	0	0	0	14	0	0	0
09A	0	0	0	12	0	0	0
10A	0	0	0	17	0	0	0
11A	0	0	0	12	0	0	0
12P	0	0	0	18	0	0	0
01P	0	0	0	28	0	0	0
02P	0	0	0	32	0	0	0
03P	0	0	0	21	0	0	0
04P	0	0	0	22	0	0	0
05P	0	0	0	16	0	0	0
06P	0	0	0	18	0	0	0
07P	0	0	0	11	0	0	0
08P	0	0	0	6	0	0	0
09P	0	0	0	2	0	0	0
10P	0	0	0	4	0	0	0
11P	0	0	0	3	0	0	0
TOT	0	0	0	257	21	0	0

STATE OF CONNECTICUT  
DEPARTMENT OF TRANSPORTATION  
BUREAU OF POLICY AND PLANNING  
PLANNING INVENTORY AND DATA

TRAFFIC RECORDER DATA

TOWN OF WARREN	ROUTE 45							DIRECTION B
EAST OF ROUTE 341	SUN	MON	TUE	WED	THU	FRI	SAT	
DAY	0	0	0	02/23/2011	02/24/2011	0	0	
DATE								
TYPE								
HOUR								
	2011 ADT = 2500		ACF = 0.99					
	*****							
12A	0	0	0	0	11	0	0	
01A	0	0	0	0	4	0	0	
02A	0	0	0	0	2	0	0	
03A	0	0	0	0	1	0	0	
04A	0	0	0	0	6	0	0	
05A	0	0	0	0	37	0	0	
06A	0	0	0	0	108	0	0	
07A	0	0	0	197	187	0	0	
08A	0	0	0	213	0	0	0	
09A	0	0	0	140	0	0	0	
10A	0	0	0	122	0	0	0	
11A	0	0	0	123	0	0	0	
12P	0	0	0	141	0	0	0	
01P	0	0	0	151	0	0	0	
02P	0	0	0	150	0	0	0	
03P	0	0	0	191	0	0	0	
04P	0	0	0	183	0	0	0	
05P	0	0	0	190	0	0	0	
06P	0	0	0	139	0	0	0	
07P	0	0	0	82	0	0	0	
08P	0	0	0	78	0	0	0	
09P	0	0	0	44	0	0	0	
10P	0	0	0	26	0	0	0	
11P	0	0	0	12	0	0	0	
TOT	0	0	0	2182	356	0	0	

STATE OF CONNECTICUT  
DEPARTMENT OF TRANSPORTATION  
BUREAU OF POLICY AND PLANNING  
PLANNING INVENTORY AND DATA

TRAFFIC RECORDER DATA

TOWN OF WARREN	ROUTE 45							DIRECTION N
(1W NB) - NW OF RTE 341(N JCT)	SUN	MON	TUE	WED	THU	FRI	SAT	
DAY	0	0	0	02/23/2011	02/24/2011	0	0	
DATE								
TYPE								
HOUR								
	2011 ADT = 800		ACF = 0.99					
	*****							
12A	0	0	0	0	1	0	0	
01A	0	0	0	0	1	0	0	
02A	0	0	0	0	2	0	0	
03A	0	0	0	0	0	0	0	
04A	0	0	0	0	1	0	0	
05A	0	0	0	0	6	0	0	
06A	0	0	0	0	18	0	0	
07A	0	0	0	42	59	0	0	
08A	0	0	0	67	0	0	0	
09A	0	0	0	45	0	0	0	
10A	0	0	0	35	0	0	0	
11A	0	0	0	37	0	0	0	
12P	0	0	0	57	0	0	0	
01P	0	0	0	50	0	0	0	
02P	0	0	0	45	0	0	0	
03P	0	0	0	59	0	0	0	
04P	0	0	0	63	0	0	0	
05P	0	0	0	70	0	0	0	
06P	0	0	0	48	0	0	0	
07P	0	0	0	23	0	0	0	
08P	0	0	0	25	0	0	0	
09P	0	0	0	21	0	0	0	
10P	0	0	0	5	0	0	0	
11P	0	0	0	6	0	0	0	
TOT	0	0	0	698	88	0	0	

STATE OF CONNECTICUT  
 DEPARTMENT OF TRANSPORTATION  
 BUREAU OF POLICY AND PLANNING  
 PLANNING INVENTORY AND DATA

TRAFFIC RECORDER DATA

TOWN OF WARREN

ROUTE 45

DIRECTION B

NORTH OF ROUTE 341 CONNECTOR

DAY	SUN	MON	TUE	WED	THU	FRI	SAT
DATE	0	0	0	02/23/2011	02/24/2011	0	0
TYPE							
HOUR							

2011 ADT = 1800                      ACF = 0.99

\*\*\*\*\*

12A	0	0	0	0	7	0	0
01A	0	0	0	0	3	0	0
02A	0	0	0	0	2	0	0
03A	0	0	0	0	1	0	0
04A	0	0	0	0	2	0	0
05A	0	0	0	0	21	0	0
06A	0	0	0	0	82	0	0
07A	0	0	0	0	139	0	0
08A	0	0	0	155	0	0	0
09A	0	0	0	97	0	0	0
10A	0	0	0	85	0	0	0
11A	0	0	0	99	0	0	0
12P	0	0	0	98	0	0	0
01P	0	0	0	97	0	0	0
02P	0	0	0	91	0	0	0
03P	0	0	0	147	0	0	0
04P	0	0	0	152	0	0	0
05P	0	0	0	134	0	0	0
06P	0	0	0	105	0	0	0
07P	0	0	0	44	0	0	0
08P	0	0	0	49	0	0	0
09P	0	0	0	39	0	0	0
10P	0	0	0	15	0	0	0
11P	0	0	0	10	0	0	0
TOT	0	0	0	1417	257	0	0

STATE OF CONNECTICUT  
DEPARTMENT OF TRANSPORTATION  
BUREAU OF POLICY AND PLANNING  
PLANNING INVENTORY AND DATA

TRAFFIC RECORDER DATA

TOWN OF WARREN

ROUTE 341

DIRECTION B

AT KENT TL

DAY	SUN	MON	TUE	WED	THU	FRI	SAT
DATE	0	0	0	02/23/2011	02/24/2011	0	0
TYPE							
HOUR							

2011 ADT = 1400

ACF = 0.99

\*\*\*\*\*

12A	0	0	0	0	5	0	0
01A	0	0	0	0	4	0	0
02A	0	0	0	0	1	0	0
03A	0	0	0	0	0	0	0
04A	0	0	0	0	5	0	0
05A	0	0	0	0	14	0	0
06A	0	0	0	0	32	0	0
07A	0	0	0	0	104	0	0
08A	0	0	0	110	0	0	0
09A	0	0	0	82	0	0	0
10A	0	0	0	87	0	0	0
11A	0	0	0	86	0	0	0
12P	0	0	0	87	0	0	0
01P	0	0	0	96	0	0	0
02P	0	0	0	91	0	0	0
03P	0	0	0	118	0	0	0
04P	0	0	0	86	0	0	0
05P	0	0	0	106	0	0	0
06P	0	0	0	74	0	0	0
07P	0	0	0	47	0	0	0
08P	0	0	0	39	0	0	0
09P	0	0	0	19	0	0	0
10P	0	0	0	24	0	0	0
11P	0	0	0	6	0	0	0
TOT	0	0	0	1158	165	0	0



STATE OF CONNECTICUT  
DEPARTMENT OF TRANSPORTATION  
BUREAU OF POLICY AND PLANNING  
PLANNING INVENTORY AND DATA

TRAFFIC RECORDER DATA

TOWN OF WARREN		ROUTE 341						DIRECTION B
WEST OF REED ROAD (E JCT)		SUN	MON	TUE	WED	THU	FRI	SAT
DAY	DATE	0	0	0	02/23/2011	02/24/2011	0	0
TYPE	HOUR	2011 ADT = 1900		ACF = 0.99		*****		
12A		0	0	0	0	15	0	0
01A		0	0	0	0	6	0	0
02A		0	0	0	0	2	0	0
03A		0	0	0	0	0	0	0
04A		0	0	0	0	6	0	0
05A		0	0	0	0	18	0	0
06A		0	0	0	0	60	0	0
07A		0	0	0	0	134	0	0
08A		0	0	0	127	0	0	0
09A		0	0	0	100	0	0	0
10A		0	0	0	108	0	0	0
11A		0	0	0	93	0	0	0
12P		0	0	0	105	0	0	0
01P		0	0	0	118	0	0	0
02P		0	0	0	110	0	0	0
03P		0	0	0	150	0	0	0
04P		0	0	0	138	0	0	0
05P		0	0	0	147	0	0	0
06P		0	0	0	111	0	0	0
07P		0	0	0	68	0	0	0
08P		0	0	0	59	0	0	0
09P		0	0	0	28	0	0	0
10P		0	0	0	23	0	0	0
11P		0	0	0	11	0	0	0
TOT		0	0	0	1496	241	0	0

STATE OF CONNECTICUT  
DEPARTMENT OF TRANSPORTATION  
BUREAU OF POLICY AND PLANNING  
PLANNING INVENTORY AND DATA

TRAFFIC RECORDER DATA

TOWN OF WARREN

ROUTE 45

DIRECTION E

EAST OF ROUTE 341(N JCT)

DAY	SUN	MON	TUE	WED	THU	FRI	SAT
DATE	0	0	0	02/23/2011	02/24/2011	0	0
TYPE							
HOUR							

2011 ADT = 1300

ACF = 0.99

\*\*\*\*\*

12A	0	0	0	0	3	0	0
01A	0	0	0	0	2	0	0
02A	0	0	0	0	1	0	0
03A	0	0	0	0	0	0	0
04A	0	0	0	0	5	0	0
05A	0	0	0	0	23	0	0
06A	0	0	0	0	62	0	0
07A	0	0	0	107	113	0	0
08A	0	0	0	116	0	0	0
09A	0	0	0	70	0	0	0
10A	0	0	0	58	0	0	0
11A	0	0	0	56	0	0	0
12P	0	0	0	72	0	0	0
01P	0	0	0	75	0	0	0
02P	0	0	0	78	0	0	0
03P	0	0	0	102	0	0	0
04P	0	0	0	96	0	0	0
05P	0	0	0	101	0	0	0
06P	0	0	0	68	0	0	0
07P	0	0	0	38	0	0	0
08P	0	0	0	48	0	0	0
09P	0	0	0	23	0	0	0
10P	0	0	0	8	0	0	0
11P	0	0	0	14	0	0	0
TOT	0	0	0	1130	209	0	0

STATE OF CONNECTICUT  
DEPARTMENT OF TRANSPORTATION  
BUREAU OF POLICY AND PLANNING  
PLANNING INVENTORY AND DATA

TRAFFIC RECORDER DATA

TOWN OF WARREN	ROUTE 45							DIRECTION W
EAST OF ROUTE 341(N JCT)	SUN	MON	TUE	WED	THU	FRI	SAT	
DAY	0	0	0	02/23/2011	02/24/2011	0	0	
DATE								
TYPE								
HOUR								
	2011 ADT = 2000		ACF = 0.99					
	*****							
12A	0	0	0	0	10	0	0	
01A	0	0	0	0	4	0	0	
02A	0	0	0	0	3	0	0	
03A	0	0	0	0	1	0	0	
04A	0	0	0	0	3	0	0	
05A	0	0	0	0	19	0	0	
06A	0	0	0	0	64	0	0	
07A	0	0	0	132	134	0	0	
08A	0	0	0	163	0	0	0	
09A	0	0	0	112	0	0	0	
10A	0	0	0	96	0	0	0	
11A	0	0	0	104	0	0	0	
12P	0	0	0	120	0	0	0	
01P	0	0	0	124	0	0	0	
02P	0	0	0	115	0	0	0	
03P	0	0	0	148	0	0	0	
04P	0	0	0	149	0	0	0	
05P	0	0	0	158	0	0	0	
06P	0	0	0	118	0	0	0	
07P	0	0	0	66	0	0	0	
08P	0	0	0	56	0	0	0	
09P	0	0	0	42	0	0	0	
10P	0	0	0	24	0	0	0	
11P	0	0	0	6	0	0	0	
TOT	0	0	0	1733	238	0	0	

STATE OF CONNECTICUT  
 DEPARTMENT OF TRANSPORTATION  
 BUREAU OF POLICY AND PLANNING  
 PLANNING INVENTORY AND DATA

TRAFFIC RECORDER DATA

TOWN OF WARREN

ROUTE 45

DIRECTION B

NORTH OF SR 478(NORTH SHORE ROAD)

DAY	SUN	MON	TUE	WED	THU	FRI	SAT
DATE	0	0	0	02/23/2011	02/24/2011	0	0
TYPE							
HOUR							

2011 ADT = 1700

ACF = 0.99

\*\*\*\*\*

12A	0	0	0	0	6	0	0
01A	0	0	0	0	1	0	0
02A	0	0	0	0	3	0	0
03A	0	0	0	0	1	0	0
04A	0	0	0	0	4	0	0
05A	0	0	0	0	18	0	0
06A	0	0	0	85	78	0	0
07A	0	0	0	118	0	0	0
08A	0	0	0	130	0	0	0
09A	0	0	0	99	0	0	0
10A	0	0	0	100	0	0	0
11A	0	0	0	86	0	0	0
12P	0	0	0	98	0	0	0
01P	0	0	0	87	0	0	0
02P	0	0	0	83	0	0	0
03P	0	0	0	115	0	0	0
04P	0	0	0	133	0	0	0
05P	0	0	0	145	0	0	0
06P	0	0	0	91	0	0	0
07P	0	0	0	50	0	0	0
08P	0	0	0	46	0	0	0
09P	0	0	0	31	0	0	0
10P	0	0	0	21	0	0	0
11P	0	0	0	6	0	0	0
TOT	0	0	0	1524	111	0	0

STATE OF CONNECTICUT  
DEPARTMENT OF TRANSPORTATION  
BUREAU OF POLICY AND PLANNING  
PLANNING INVENTORY AND DATA

TRAFFIC RECORDER DATA

TOWN OF WARREN	ROUTE							DIRECTION E
COLLEGE FARMS ROAD - WEST OF ROUTE 341	SUN	MON	TUE	WED	THU	FRI	SAT	
DAY	0	02/28/2011	03/01/2011	0	0	0	0	
DATE								
TYPE								
HOUR								
	2011 ADT = 150		ACF = NA					
	*****							
12A	0	0	4	0	0	0	0	
01A	0	0	2	0	0	0	0	
02A	0	0	1	0	0	0	0	
03A	0	0	1	0	0	0	0	
04A	0	0	1	0	0	0	0	
05A	0	0	3	0	0	0	0	
06A	0	0	4	0	0	0	0	
07A	0	5	0	0	0	0	0	
08A	0	9	0	0	0	0	0	
09A	0	9	0	0	0	0	0	
10A	0	4	0	0	0	0	0	
11A	0	6	0	0	0	0	0	
12P	0	7	0	0	0	0	0	
01P	0	6	0	0	0	0	0	
02P	0	7	0	0	0	0	0	
03P	0	12	0	0	0	0	0	
04P	0	13	0	0	0	0	0	
05P	0	7	0	0	0	0	0	
06P	0	6	0	0	0	0	0	
07P	0	6	0	0	0	0	0	
08P	0	5	0	0	0	0	0	
09P	0	4	0	0	0	0	0	
10P	0	3	0	0	0	0	0	
11P	0	2	0	0	0	0	0	
TOT	0	111	16	0	0	0	0	

STATE OF CONNECTICUT  
DEPARTMENT OF TRANSPORTATION  
BUREAU OF POLICY AND PLANNING  
PLANNING INVENTORY AND DATA

TRAFFIC RECORDER DATA

TOWN OF WARREN	ROUTE							DIRECTION W
COLLEGE FARMS ROAD - WEST OF ROUTE 341	SUN	MON	TUE	WED	THU	FRI	SAT	
DAY	0	02/28/2011	03/01/2011	0	0	0	0	
DATE								
TYPE								
HOUR								
	2011 ADT = 100		ACF = NA					
	*****							
12A	0	0	1	0	0	0	0	
01A	0	0	2	0	0	0	0	
02A	0	0	1	0	0	0	0	
03A	0	0	1	0	0	0	0	
04A	0	0	2	0	0	0	0	
05A	0	0	2	0	0	0	0	
06A	0	0	5	0	0	0	0	
07A	0	4	0	0	0	0	0	
08A	0	3	0	0	0	0	0	
09A	0	5	0	0	0	0	0	
10A	0	12	0	0	0	0	0	
11A	0	5	0	0	0	0	0	
12P	0	4	0	0	0	0	0	
01P	0	4	0	0	0	0	0	
02P	0	9	0	0	0	0	0	
03P	0	11	0	0	0	0	0	
04P	0	11	0	0	0	0	0	
05P	0	10	0	0	0	0	0	
06P	0	6	0	0	0	0	0	
07P	0	3	0	0	0	0	0	
08P	0	2	0	0	0	0	0	
09P	0	2	0	0	0	0	0	
10P	0	1	0	0	0	0	0	
11P	0	2	0	0	0	0	0	
TOT	0	94	14	0	0	0	0	

STATE OF CONNECTICUT  
DEPARTMENT OF TRANSPORTATION  
BUREAU OF POLICY AND PLANNING  
PLANNING INVENTORY AND DATA

TRAFFIC RECORDER DATA

TOWN OF WARREN

ROUTE 45

DIRECTION N

NORTH OF ROUTE 341 (S JCT)

DAY	SUN	MON	TUE	WED	THU	FRI	SAT
DATE	0	0	02/22/2011	02/23/2011	02/24/2011	0	0
TYPE							
HOUR							

2011 ADT = 1600                      ACF = NA

\*\*\*\*\*

12A	0	0	0	6	11	0	0
01A	0	0	0	5	5	0	0
02A	0	0	0	1	1	0	0
03A	0	0	0	3	0	0	0
04A	0	0	0	4	4	0	0
05A	0	0	11	5	8	0	0
06A	0	0	36	46	0	0	0
07A	0	0	77	96	0	0	0
08A	0	0	110	123	0	0	0
09A	0	0	92	85	0	0	0
10A	0	0	98	75	0	0	0
11A	0	0	90	90	0	0	0
12P	0	0	70	97	0	0	0
01P	0	0	81	96	0	0	0
02P	0	0	102	96	0	0	0
03P	0	0	105	130	0	0	0
04P	0	0	143	139	0	0	0
05P	0	0	147	158	0	0	0
06P	0	0	93	111	0	0	0
07P	0	0	58	60	0	0	0
08P	0	0	34	52	0	0	0
09P	0	0	56	45	0	0	0
10P	0	0	24	24	0	0	0
11P	0	0	5	8	0	0	0
TOT	0	0	1432	1555	29	0	0

STATE OF CONNECTICUT  
DEPARTMENT OF TRANSPORTATION  
BUREAU OF POLICY AND PLANNING  
PLANNING INVENTORY AND DATA

TRAFFIC RECORDER DATA

TOWN OF WARREN

ROUTE 45

DIRECTION S

NORTH OF ROUTE 341 (S JCT)

DAY	SUN	MON	TUE	WED	THU	FRI	SAT
DATE	0	0	02/22/2011	02/23/2011	02/24/2011	0	0
TYPE							
HOUR							

2011 ADT = 1600

ACF = NA

\*\*\*\*\*

12A	0	0	0	2	3	0	0
01A	0	0	0	1	3	0	0
02A	0	0	0	3	2	0	0
03A	0	0	0	0	1	0	0
04A	0	0	0	7	4	0	0
05A	0	0	31	33	30	0	0
06A	0	0	74	94	0	0	0
07A	0	0	149	148	0	0	0
08A	0	0	132	149	0	0	0
09A	0	0	99	96	0	0	0
10A	0	0	85	90	0	0	0
11A	0	0	92	82	0	0	0
12P	0	0	93	97	0	0	0
01P	0	0	99	95	0	0	0
02P	0	0	100	96	0	0	0
03P	0	0	100	123	0	0	0
04P	0	0	119	124	0	0	0
05P	0	0	106	108	0	0	0
06P	0	0	47	85	0	0	0
07P	0	0	36	45	0	0	0
08P	0	0	24	49	0	0	0
09P	0	0	23	23	0	0	0
10P	0	0	15	10	0	0	0
11P	0	0	10	9	0	0	0
TOT	0	0	1434	1569	43	0	0



STATE OF CONNECTICUT  
DEPARTMENT OF TRANSPORTATION  
BUREAU OF POLICY AND PLANNING  
PLANNING INVENTORY AND DATA

TRAFFIC RECORDER DATA

TOWN OF WARREN	ROUTE 45							DIRECTION B
SOUTH OF ROUTE 341 (S JCT)	SUN	MON	TUE	WED	THU	FRI	SAT	
DAY	0	0	02/19/2008	02/20/2008	0	0	0	
DATE								
TYPE								
HOUR								
	2008 ADT = 1900		ACF = 0.99					
	*****							
12A	0	0	0	4	0	0	0	
01A	0	0	0	3	0	0	0	
02A	0	0	0	0	0	0	0	
03A	0	0	0	3	0	0	0	
04A	0	0	0	6	0	0	0	
05A	0	0	0	27	0	0	0	
06A	0	0	85	0	0	0	0	
07A	0	0	146	0	0	0	0	
08A	0	0	162	0	0	0	0	
09A	0	0	131	0	0	0	0	
10A	0	0	122	0	0	0	0	
11A	0	0	112	0	0	0	0	
12P	0	0	101	0	0	0	0	
01P	0	0	111	0	0	0	0	
02P	0	0	109	0	0	0	0	
03P	0	0	119	0	0	0	0	
04P	0	0	150	0	0	0	0	
05P	0	0	161	0	0	0	0	
06P	0	0	91	0	0	0	0	
07P	0	0	53	0	0	0	0	
08P	0	0	33	0	0	0	0	
09P	0	0	35	0	0	0	0	
10P	0	0	16	0	0	0	0	
11P	0	0	6	0	0	0	0	
TOT	0	0	1743	43	0	0	0	

STATE OF CONNECTICUT  
DEPARTMENT OF TRANSPORTATION  
BUREAU OF POLICY AND PLANNING  
PLANNING INVENTORY AND DATA

TRAFFIC RECORDER DATA

TOWN OF WARREN		ROUTE 341						DIRECTION B
WEST OF ROUTE 45(N JCT)		SUN	MON	TUE	WED	THU	FRI	SAT
DAY	DATE	0	0	02/19/2008	02/20/2008	0	0	0
TYPE	HOUR	2008 ADT = 2100		ACF = 0.99		*****		
12A		0	0	0	10	0	0	0
01A		0	0	0	4	0	0	0
02A		0	0	0	2	0	0	0
03A		0	0	0	2	0	0	0
04A		0	0	0	4	0	0	0
05A		0	0	0	17	0	0	0
06A		0	0	89	0	0	0	0
07A		0	0	169	0	0	0	0
08A		0	0	157	0	0	0	0
09A		0	0	133	0	0	0	0
10A		0	0	133	0	0	0	0
11A		0	0	104	0	0	0	0
12P		0	0	136	0	0	0	0
01P		0	0	117	0	0	0	0
02P		0	0	128	0	0	0	0
03P		0	0	156	0	0	0	0
04P		0	0	166	0	0	0	0
05P		0	0	158	0	0	0	0
06P		0	0	118	0	0	0	0
07P		0	0	84	0	0	0	0
08P		0	0	43	0	0	0	0
09P		0	0	40	0	0	0	0
10P		0	0	19	0	0	0	0
11P		0	0	11	0	0	0	0
TOT		0	0	1961	39	0	0	0

STATE OF CONNECTICUT  
DEPARTMENT OF TRANSPORTATION  
BUREAU OF POLICY AND PLANNING  
PLANNING INVENTORY AND DATA

TRAFFIC RECORDER DATA

TOWN OF WARREN

ROUTE 45

DIRECTION B

SOUTH OF SR 478(NORTH SHORE ROAD)

DAY	SUN	MON	TUE	WED	THU	FRI	SAT
DATE	0	0	0	0	02/07/2008	02/08/2008	0
TYPE							
HOUR							

2008 ADT = 2400

ACF = 0.99

\*\*\*\*\*

12A	0	0	0	0	0	3	0
01A	0	0	0	0	0	6	0
02A	0	0	0	0	0	4	0
03A	0	0	0	0	0	3	0
04A	0	0	0	0	0	15	0
05A	0	0	0	0	0	35	0
06A	0	0	0	0	0	103	0
07A	0	0	0	0	184	0	0
08A	0	0	0	0	185	0	0
09A	0	0	0	0	134	0	0
10A	0	0	0	0	119	0	0
11A	0	0	0	0	134	0	0
12P	0	0	0	0	135	0	0
01P	0	0	0	0	141	0	0
02P	0	0	0	0	143	0	0
03P	0	0	0	0	172	0	0
04P	0	0	0	0	198	0	0
05P	0	0	0	0	200	0	0
06P	0	0	0	0	121	0	0
07P	0	0	0	0	87	0	0
08P	0	0	0	0	59	0	0
09P	0	0	0	0	41	0	0
10P	0	0	0	0	26	0	0
11P	0	0	0	0	13	0	0
TOT	0	0	0	0	2092	169	0

STATE OF CONNECTICUT  
DEPARTMENT OF TRANSPORTATION  
BUREAU OF POLICY AND PLANNING  
PLANNING INVENTORY AND DATA

TRAFFIC RECORDER DATA

TOWN OF WARREN

ROUTE 341

DIRECTION B

SE OF ROUTE 45(S JCT)

DAY	SUN	MON	TUE	WED	THU	FRI	SAT
DATE	0	0	02/19/2008	02/20/2008	0	0	0
TYPE							
HOUR							

2008 ADT = 1500      ACF = 0.99

\*\*\*\*\*

12A	0	0	0	6	0	0	0
01A	0	0	0	1	0	0	0
02A	0	0	0	2	0	0	0
03A	0	0	0	2	0	0	0
04A	0	0	0	4	0	0	0
05A	0	0	0	12	0	0	0
06A	0	0	59	0	0	0	0
07A	0	0	128	0	0	0	0
08A	0	0	136	0	0	0	0
09A	0	0	76	0	0	0	0
10A	0	0	90	0	0	0	0
11A	0	0	96	0	0	0	0
12P	0	0	91	0	0	0	0
01P	0	0	74	0	0	0	0
02P	0	0	92	0	0	0	0
03P	0	0	128	0	0	0	0
04P	0	0	116	0	0	0	0
05P	0	0	109	0	0	0	0
06P	0	0	81	0	0	0	0
07P	0	0	54	0	0	0	0
08P	0	0	38	0	0	0	0
09P	0	0	31	0	0	0	0
10P	0	0	11	0	0	0	0
11P	0	0	10	0	0	0	0
TOT	0	0	1420	27	0	0	0

STATE OF CONNECTICUT  
 DEPARTMENT OF TRANSPORTATION  
 BUREAU OF POLICY AND PLANNING  
 PLANNING INVENTORY AND DATA

TRAFFIC RECORDER DATA

TOWN OF WARREN	ROUTE 478						DIRECTION B
(NORTH SHORE ROAD) - WEST OF ROUTE 45	SUN	MON	TUE	WED	THU	FRI	SAT
DAY	0	0	0	0	02/07/2008	02/08/2008	0
DATE							
TYPE							
HOUR							
	2008 ADT = 600		ACF = NA				
	*****						
12A	0	0	0	0	0	1	0
01A	0	0	0	0	0	1	0
02A	0	0	0	0	0	1	0
03A	0	0	0	0	0	1	0
04A	0	0	0	0	0	4	0
05A	0	0	0	0	0	6	0
06A	0	0	0	0	0	15	0
07A	0	0	0	0	40	0	0
08A	0	0	0	0	38	0	0
09A	0	0	0	0	41	0	0
10A	0	0	0	0	45	0	0
11A	0	0	0	0	48	0	0
12P	0	0	0	0	45	0	0
01P	0	0	0	0	43	0	0
02P	0	0	0	0	39	0	0
03P	0	0	0	0	49	0	0
04P	0	0	0	0	54	0	0
05P	0	0	0	0	19	0	0
06P	0	0	0	0	25	0	0
07P	0	0	0	0	16	0	0
08P	0	0	0	0	14	0	0
09P	0	0	0	0	4	0	0
10P	0	0	0	0	6	0	0
11P	0	0	0	0	1	0	0
TOT	0	0	0	0	527	29	0

STATE OF CONNECTICUT  
 DEPARTMENT OF TRANSPORTATION  
 BUREAU OF POLICY AND PLANNING  
 PLANNING INVENTORY AND DATA

TRAFFIC RECORDER DATA

TOWN OF WARREN	ROUTE 478						DIRECTION B
(NORTH SHORE ROAD) - AT KENT TOWN LINE	SUN	MON	TUE	WED	THU	FRI	SAT
DAY	0	0	0	0	02/07/2008	02/08/2008	0
DATE							
TYPE							
HOUR							
	2008 ADT = 150		ACF = NA				
	*****						
12A	0	0	0	0	0	0	0
01A	0	0	0	0	0	0	0
02A	0	0	0	0	0	0	0
03A	0	0	0	0	0	0	0
04A	0	0	0	0	0	1	0
05A	0	0	0	0	0	2	0
06A	0	0	0	0	0	12	0
07A	0	0	0	0	5	0	0
08A	0	0	0	0	9	0	0
09A	0	0	0	0	5	0	0
10A	0	0	0	0	11	0	0
11A	0	0	0	0	17	0	0
12P	0	0	0	0	14	0	0
01P	0	0	0	0	15	0	0
02P	0	0	0	0	4	0	0
03P	0	0	0	0	14	0	0
04P	0	0	0	0	10	0	0
05P	0	0	0	0	10	0	0
06P	0	0	0	0	6	0	0
07P	0	0	0	0	5	0	0
08P	0	0	0	0	1	0	0
09P	0	0	0	0	2	0	0
10P	0	0	0	0	3	0	0
11P	0	0	0	0	0	0	0
TOT	0	0	0	0	131	15	0

STATE OF CONNECTICUT  
DEPARTMENT OF TRANSPORTATION  
BUREAU OF POLICY AND PLANNING  
PLANNING INVENTORY AND DATA

TRAFFIC RECORDER DATA

TOWN OF WARREN  
AT WASHINGTON TL  
DAY  
DATE  
TYPE  
HOUR

ROUTE 341

DIRECTION B

SUN	MON	TUE	WED	THU	FRI	SAT
0	0	02/19/2008	02/20/2008	0	0	0

2008 ADT = 1800      ACF = 0.99

\*\*\*\*\*

12A	0	0	0	3	0	0	0
01A	0	0	0	5	0	0	0
02A	0	0	0	1	0	0	0
03A	0	0	0	3	0	0	0
04A	0	0	0	4	0	0	0
05A	0	0	0	25	0	0	0
06A	0	0	72	0	0	0	0
07A	0	0	132	0	0	0	0
08A	0	0	157	0	0	0	0
09A	0	0	91	0	0	0	0
10A	0	0	113	0	0	0	0
11A	0	0	89	0	0	0	0
12P	0	0	115	0	0	0	0
01P	0	0	100	0	0	0	0
02P	0	0	104	0	0	0	0
03P	0	0	149	0	0	0	0
04P	0	0	152	0	0	0	0
05P	0	0	113	0	0	0	0
06P	0	0	88	0	0	0	0
07P	0	0	63	0	0	0	0
08P	0	0	50	0	0	0	0
09P	0	0	38	0	0	0	0
10P	0	0	11	0	0	0	0
11P	0	0	15	0	0	0	0
TOT	0	0	1652	41	0	0	0

STATE OF CONNECTICUT  
DEPARTMENT OF TRANSPORTATION  
BUREAU OF POLICY AND PLANNING  
PLANNING INVENTORY AND DATA

TRAFFIC RECORDER DATA

TOWN OF WARREN	ROUTE 45							DIRECTION B
SOUTH OF BRICK SCHOOL ROAD	SUN	MON	TUE	WED	THU	FRI	SAT	
DAY	0	0	02/19/2008	02/20/2008	0	0	0	
DATE								
TYPE								
HOUR								
	2008 ADT = 1500		ACF = 0.99					
	*****							
12A	0	0	0	1	0	0	0	
01A	0	0	0	2	0	0	0	
02A	0	0	0	0	0	0	0	
03A	0	0	0	3	0	0	0	
04A	0	0	0	5	0	0	0	
05A	0	0	0	14	0	0	0	
06A	0	0	0	66	0	0	0	
07A	0	0	108	0	0	0	0	
08A	0	0	149	0	0	0	0	
09A	0	0	93	0	0	0	0	
10A	0	0	92	0	0	0	0	
11A	0	0	89	0	0	0	0	
12P	0	0	92	0	0	0	0	
01P	0	0	80	0	0	0	0	
02P	0	0	88	0	0	0	0	
03P	0	0	120	0	0	0	0	
04P	0	0	120	0	0	0	0	
05P	0	0	125	0	0	0	0	
06P	0	0	65	0	0	0	0	
07P	0	0	46	0	0	0	0	
08P	0	0	27	0	0	0	0	
09P	0	0	27	0	0	0	0	
10P	0	0	12	0	0	0	0	
11P	0	0	9	0	0	0	0	
TOT	0	0	1342	91	0	0	0	



STATE OF CONNECTICUT  
DEPARTMENT OF TRANSPORTATION  
BUREAU OF POLICY AND PLANNING  
PLANNING INVENTORY AND DATA

TRAFFIC RECORDER DATA

TOWN OF WARREN		ROUTE 45						DIRECTION B
NW OF MELIUS ROAD		SUN	MON	TUE	WED	THU	FRI	SAT
DAY	DATE	0	0	02/19/2008	02/20/2008	0	0	0
TYPE	HOUR	2008 ADT = 1700		ACF = 0.99		*****		
12A		0	0	0	2	0	0	0
01A		0	0	0	3	0	0	0
02A		0	0	0	0	0	0	0
03A		0	0	0	4	0	0	0
04A		0	0	0	9	0	0	0
05A		0	0	0	17	0	0	0
06A		0	0	0	79	0	0	0
07A		0	0	131	0	0	0	0
08A		0	0	173	0	0	0	0
09A		0	0	106	0	0	0	0
10A		0	0	110	0	0	0	0
11A		0	0	97	0	0	0	0
12P		0	0	109	0	0	0	0
01P		0	0	87	0	0	0	0
02P		0	0	101	0	0	0	0
03P		0	0	131	0	0	0	0
04P		0	0	140	0	0	0	0
05P		0	0	143	0	0	0	0
06P		0	0	81	0	0	0	0
07P		0	0	54	0	0	0	0
08P		0	0	35	0	0	0	0
09P		0	0	35	0	0	0	0
10P		0	0	16	0	0	0	0
11P		0	0	13	0	0	0	0
TOT		0	0	1562	114	0	0	0

STATE OF CONNECTICUT  
DEPARTMENT OF TRANSPORTATION  
BUREAU OF POLICY AND PLANNING  
PLANNING INVENTORY AND DATA

TRAFFIC RECORDER DATA

TOWN OF WARREN

ROUTE 45

DIRECTION B

AT CORNWALL TL

DAY	SUN	MON	TUE	WED	THU	FRI	SAT
DATE	0	0	02/19/2008	02/20/2008	0	0	0
TYPE							
HOUR							

2008 ADT = 1200

ACF = 0.99

\*\*\*\*\*

12A	0	0	0	1	0	0	0
01A	0	0	0	1	0	0	0
02A	0	0	0	0	0	0	0
03A	0	0	0	1	0	0	0
04A	0	0	0	3	0	0	0
05A	0	0	0	10	0	0	0
06A	0	0	0	51	0	0	0
07A	0	0	89	0	0	0	0
08A	0	0	130	0	0	0	0
09A	0	0	77	0	0	0	0
10A	0	0	77	0	0	0	0
11A	0	0	78	0	0	0	0
12P	0	0	71	0	0	0	0
01P	0	0	75	0	0	0	0
02P	0	0	72	0	0	0	0
03P	0	0	99	0	0	0	0
04P	0	0	99	0	0	0	0
05P	0	0	99	0	0	0	0
06P	0	0	55	0	0	0	0
07P	0	0	32	0	0	0	0
08P	0	0	20	0	0	0	0
09P	0	0	17	0	0	0	0
10P	0	0	12	0	0	0	0
11P	0	0	3	0	0	0	0
TOT	0	0	1105	67	0	0	0

STATE OF CONNECTICUT  
DEPARTMENT OF TRANSPORTATION  
BUREAU OF POLICY AND PLANNING  
PLANNING INVENTORY AND DATA

TRAFFIC RECORDER DATA

TOWN OF WARREN	ROUTE 478						DIRECTION B
(NORTH SHORE ROAD) - WEST OF HOPKINS ROAD	SUN	MON	TUE	WED	THU	FRI	SAT
DAY	0	0	0	0	02/07/2008	02/08/2008	0
DATE							
TYPE							
HOUR							
	2008 ADT = 350		ACF = NA				
	*****						
12A	0	0	0	0	0	1	0
01A	0	0	0	0	0	0	0
02A	0	0	0	0	0	0	0
03A	0	0	0	0	0	1	0
04A	0	0	0	0	0	2	0
05A	0	0	0	0	0	5	0
06A	0	0	0	0	0	13	0
07A	0	0	0	0	17	0	0
08A	0	0	0	0	28	0	0
09A	0	0	0	0	22	0	0
10A	0	0	0	0	25	0	0
11A	0	0	0	0	37	0	0
12P	0	0	0	0	35	0	0
01P	0	0	0	0	29	0	0
02P	0	0	0	0	28	0	0
03P	0	0	0	0	34	0	0
04P	0	0	0	0	29	0	0
05P	0	0	0	0	11	0	0
06P	0	0	0	0	15	0	0
07P	0	0	0	0	6	0	0
08P	0	0	0	0	5	0	0
09P	0	0	0	0	3	0	0
10P	0	0	0	0	4	0	0
11P	0	0	0	0	1	0	0
TOT	0	0	0	0	329	22	0

STATE OF CONNECTICUT  
DEPARTMENT OF TRANSPORTATION  
BUREAU OF POLICY AND PLANNING  
PLANNING INVENTORY AND DATA

TRAFFIC RECORDER DATA

TOWN OF WARREN  
EAST OF ROUTE 341  
DAY  
DATE  
TYPE  
HOUR

ROUTE 45

DIRECTION B

SUN	MON	TUE	WED	THU	FRI	SAT
0	03/03/2008	03/04/2008	0	0	0	0

2008 ADT = 2200      ACF = 0.99

\*\*\*\*\*

12A	0	0	6	0	0	0	0
01A	0	0	4	0	0	0	0
02A	0	0	2	0	0	0	0
03A	0	0	4	0	0	0	0
04A	0	0	8	0	0	0	0
05A	0	0	35	0	0	0	0
06A	0	154	0	0	0	0	0
07A	0	209	0	0	0	0	0
08A	0	233	0	0	0	0	0
09A	0	139	0	0	0	0	0
10A	0	108	0	0	0	0	0
11A	0	130	0	0	0	0	0
12P	0	122	0	0	0	0	0
01P	0	111	0	0	0	0	0
02P	0	162	0	0	0	0	0
03P	0	178	0	0	0	0	0
04P	0	183	0	0	0	0	0
05P	0	180	0	0	0	0	0
06P	0	132	0	0	0	0	0
07P	0	61	0	0	0	0	0
08P	0	42	0	0	0	0	0
09P	0	44	0	0	0	0	0
10P	0	30	0	0	0	0	0
11P	0	7	0	0	0	0	0
TOT	0	2225	59	0	0	0	0

STATE OF CONNECTICUT  
 DEPARTMENT OF TRANSPORTATION  
 BUREAU OF POLICY AND PLANNING  
 PLANNING INVENTORY AND DATA

TRAFFIC RECORDER DATA

TOWN OF WARREN

ROUTE 45

DIRECTION N

(1W NB) - NW OF RTE 341(N JCT)

DAY	SUN	MON	TUE	WED	THU	FRI	SAT
DATE	0	0	02/19/2008	02/20/2008	0	0	0
TYPE							
HOUR							

2008 ADT = 750                      ACF = 0.99

\*\*\*\*\*

12A	0	0	0	0	0	0	0
01A	0	0	0	0	0	0	0
02A	0	0	0	1	0	0	0
03A	0	0	0	0	0	0	0
04A	0	0	0	2	0	0	0
05A	0	0	0	4	0	0	0
06A	0	0	20	0	0	0	0
07A	0	0	58	0	0	0	0
08A	0	0	60	0	0	0	0
09A	0	0	44	0	0	0	0
10A	0	0	53	0	0	0	0
11A	0	0	41	0	0	0	0
12P	0	0	37	0	0	0	0
01P	0	0	29	0	0	0	0
02P	0	0	43	0	0	0	0
03P	0	0	77	0	0	0	0
04P	0	0	61	0	0	0	0
05P	0	0	65	0	0	0	0
06P	0	0	41	0	0	0	0
07P	0	0	30	0	0	0	0
08P	0	0	21	0	0	0	0
09P	0	0	22	0	0	0	0
10P	0	0	6	0	0	0	0
11P	0	0	8	0	0	0	0
TOT	0	0	716	7	0	0	0

STATE OF CONNECTICUT  
 DEPARTMENT OF TRANSPORTATION  
 BUREAU OF POLICY AND PLANNING  
 PLANNING INVENTORY AND DATA

TRAFFIC RECORDER DATA

TOWN OF WARREN

ROUTE 45

DIRECTION B

NORTH OF ROUTE 341 CONNECTOR

DAY	SUN	MON	TUE	WED	THU	FRI	SAT
DATE	0	03/03/2008	03/04/2008	0	0	0	0
TYPE							
HOUR							

2008 ADT = 1600                      ACF = 0.99

\*\*\*\*\*

12A	0	0	1	0	0	0	0
01A	0	0	3	0	0	0	0
02A	0	0	1	0	0	0	0
03A	0	0	4	0	0	0	0
04A	0	0	5	0	0	0	0
05A	0	0	18	0	0	0	0
06A	0	98	0	0	0	0	0
07A	0	156	0	0	0	0	0
08A	0	166	0	0	0	0	0
09A	0	115	0	0	0	0	0
10A	0	95	0	0	0	0	0
11A	0	86	0	0	0	0	0
12P	0	110	0	0	0	0	0
01P	0	90	0	0	0	0	0
02P	0	113	0	0	0	0	0
03P	0	136	0	0	0	0	0
04P	0	154	0	0	0	0	0
05P	0	151	0	0	0	0	0
06P	0	72	0	0	0	0	0
07P	0	42	0	0	0	0	0
08P	0	21	0	0	0	0	0
09P	0	28	0	0	0	0	0
10P	0	26	0	0	0	0	0
11P	0	5	0	0	0	0	0
TOT	0	1664	32	0	0	0	0

STATE OF CONNECTICUT  
 DEPARTMENT OF TRANSPORTATION  
 BUREAU OF POLICY AND PLANNING  
 PLANNING INVENTORY AND DATA

TRAFFIC RECORDER DATA

TOWN OF WARREN

ROUTE 341

DIRECTION B

AT KENT TL

DAY	SUN	MON	TUE	WED	THU	FRI	SAT
DATE	0	0	02/19/2008	02/20/2008	0	0	0
TYPE							
HOUR							

2008 ADT = 1400

ACF = 0.99

\*\*\*\*\*

12A	0	0	0	6	0	0	0
01A	0	0	0	0	0	0	0
02A	0	0	0	2	0	0	0
03A	0	0	0	1	0	0	0
04A	0	0	0	4	0	0	0
05A	0	0	0	12	0	0	0
06A	0	0	0	71	0	0	0
07A	0	0	106	0	0	0	0
08A	0	0	116	0	0	0	0
09A	0	0	83	0	0	0	0
10A	0	0	88	0	0	0	0
11A	0	0	70	0	0	0	0
12P	0	0	100	0	0	0	0
01P	0	0	82	0	0	0	0
02P	0	0	95	0	0	0	0
03P	0	0	103	0	0	0	0
04P	0	0	113	0	0	0	0
05P	0	0	104	0	0	0	0
06P	0	0	65	0	0	0	0
07P	0	0	53	0	0	0	0
08P	0	0	23	0	0	0	0
09P	0	0	24	0	0	0	0
10P	0	0	12	0	0	0	0
11P	0	0	8	0	0	0	0
TOT	0	0	1245	96	0	0	0

STATE OF CONNECTICUT  
DEPARTMENT OF TRANSPORTATION  
BUREAU OF POLICY AND PLANNING  
PLANNING INVENTORY AND DATA

TRAFFIC RECORDER DATA

TOWN OF WARREN		ROUTE 341						DIRECTION B
WEST OF REED ROAD (E JCT)		SUN	MON	TUE	WED	THU	FRI	SAT
DAY	DATE	0	0	02/19/2008	02/20/2008	0	0	0
TYPE	HOUR	2008 ADT = 1800		ACF = 0.99		*****		
	12A	0	0	0	10	0	0	0
	01A	0	0	0	3	0	0	0
	02A	0	0	0	1	0	0	0
	03A	0	0	0	1	0	0	0
	04A	0	0	0	2	0	0	0
	05A	0	0	0	15	0	0	0
	06A	0	0	0	86	0	0	0
	07A	0	0	140	0	0	0	0
	08A	0	0	146	0	0	0	0
	09A	0	0	115	0	0	0	0
	10A	0	0	120	0	0	0	0
	11A	0	0	89	0	0	0	0
	12P	0	0	130	0	0	0	0
	01P	0	0	107	0	0	0	0
	02P	0	0	116	0	0	0	0
	03P	0	0	138	0	0	0	0
	04P	0	0	138	0	0	0	0
	05P	0	0	134	0	0	0	0
	06P	0	0	98	0	0	0	0
	07P	0	0	70	0	0	0	0
	08P	0	0	36	0	0	0	0
	09P	0	0	36	0	0	0	0
	10P	0	0	14	0	0	0	0
	11P	0	0	7	0	0	0	0
	TOT	0	0	1634	118	0	0	0



STATE OF CONNECTICUT  
 DEPARTMENT OF TRANSPORTATION  
 BUREAU OF POLICY AND PLANNING  
 PLANNING INVENTORY AND DATA

TRAFFIC RECORDER DATA

TOWN OF WARREN

ROUTE 45

DIRECTION B

EAST OF ROUTE 341(N JCT)

DAY	SUN	MON	TUE	WED	THU	FRI	SAT
DATE	0	0	02/19/2008	02/20/2008	0	0	0
TYPE							
HOUR							

2008 ADT = 3200                      ACF = 0.99

\*\*\*\*\*

12A	0	0	0	9	0	0	0
01A	0	0	0	5	0	0	0
02A	0	0	0	2	0	0	0
03A	0	0	0	5	0	0	0
04A	0	0	0	9	0	0	0
05A	0	0	0	36	0	0	0
06A	0	0	136	0	0	0	0
07A	0	0	270	0	0	0	0
08A	0	0	287	0	0	0	0
09A	0	0	192	0	0	0	0
10A	0	0	204	0	0	0	0
11A	0	0	178	0	0	0	0
12P	0	0	191	0	0	0	0
01P	0	0	168	0	0	0	0
02P	0	0	181	0	0	0	0
03P	0	0	257	0	0	0	0
04P	0	0	251	0	0	0	0
05P	0	0	263	0	0	0	0
06P	0	0	167	0	0	0	0
07P	0	0	113	0	0	0	0
08P	0	0	64	0	0	0	0
09P	0	0	64	0	0	0	0
10P	0	0	25	0	0	0	0
11P	0	0	18	0	0	0	0
TOT	0	0	3029	66	0	0	0

STATE OF CONNECTICUT  
DEPARTMENT OF TRANSPORTATION  
BUREAU OF POLICY AND PLANNING  
PLANNING INVENTORY AND DATA

TRAFFIC RECORDER DATA

TOWN OF WARREN	ROUTE 45							DIRECTION B
NORTH OF SR 478(NORTH SHORE ROAD)	SUN	MON	TUE	WED	THU	FRI	SAT	
DAY	0	0	0	0	02/07/2008	02/08/2008	0	
DATE								
TYPE								
HOUR								
	2008 ADT = 2000		ACF = 0.99					
	*****							
12A	0	0	0	0	0	2	0	
01A	0	0	0	0	0	5	0	
02A	0	0	0	0	0	3	0	
03A	0	0	0	0	0	3	0	
04A	0	0	0	0	0	11	0	
05A	0	0	0	0	0	27	0	
06A	0	0	0	0	0	98	0	
07A	0	0	0	0	156	0	0	
08A	0	0	0	0	168	0	0	
09A	0	0	0	0	101	0	0	
10A	0	0	0	0	101	0	0	
11A	0	0	0	0	113	0	0	
12P	0	0	0	0	107	0	0	
01P	0	0	0	0	116	0	0	
02P	0	0	0	0	112	0	0	
03P	0	0	0	0	144	0	0	
04P	0	0	0	0	167	0	0	
05P	0	0	0	0	176	0	0	
06P	0	0	0	0	98	0	0	
07P	0	0	0	0	75	0	0	
08P	0	0	0	0	47	0	0	
09P	0	0	0	0	38	0	0	
10P	0	0	0	0	21	0	0	
11P	0	0	0	0	10	0	0	
TOT	0	0	0	0	1750	149	0	

STATE OF CONNECTICUT  
DEPARTMENT OF TRANSPORTATION  
BUREAU OF POLICY AND PLANNING  
PLANNING INVENTORY AND DATA

TRAFFIC RECORDER DATA

TOWN OF WARREN	ROUTE						DIRECTION B
COLLEGE FARMS ROAD - WEST OF ROUTE 341	SUN	MON	TUE	WED	THU	FRI	SAT
DAY	0	0	0	0	02/07/2008	02/08/2008	0
DATE							
TYPE							
HOUR							
	2008 ADT = 250		ACF = NA				
	*****						
12A	0	0	0	0	0	2	0
01A	0	0	0	0	0	0	0
02A	0	0	0	0	0	0	0
03A	0	0	0	0	0	2	0
04A	0	0	0	0	0	2	0
05A	0	0	0	0	0	5	0
06A	0	0	0	0	0	16	0
07A	0	0	0	0	27	0	0
08A	0	0	0	0	25	0	0
09A	0	0	0	0	10	0	0
10A	0	0	0	0	18	0	0
11A	0	0	0	0	15	0	0
12P	0	0	0	0	13	0	0
01P	0	0	0	0	11	0	0
02P	0	0	0	0	14	0	0
03P	0	0	0	0	12	0	0
04P	0	0	0	0	21	0	0
05P	0	0	0	0	19	0	0
06P	0	0	0	0	14	0	0
07P	0	0	0	0	9	0	0
08P	0	0	0	0	6	0	0
09P	0	0	0	0	3	0	0
10P	0	0	0	0	4	0	0
11P	0	0	0	0	1	0	0
TOT	0	0	0	0	222	27	0

STATE OF CONNECTICUT  
DEPARTMENT OF TRANSPORTATION  
BUREAU OF POLICY AND PLANNING  
PLANNING INVENTORY AND DATA

TRAFFIC RECORDER DATA

TOWN OF WARREN

ROUTE 45

DIRECTION N

NORTH OF ROUTE 341 (S JCT)

DAY	SUN	MON	TUE	WED	THU	FRI	SAT
DATE	0	03/03/2008	03/04/2008	03/05/2008	0	0	0
TYPE							
HOUR							

2008 ADT = 1500                      ACF = NA

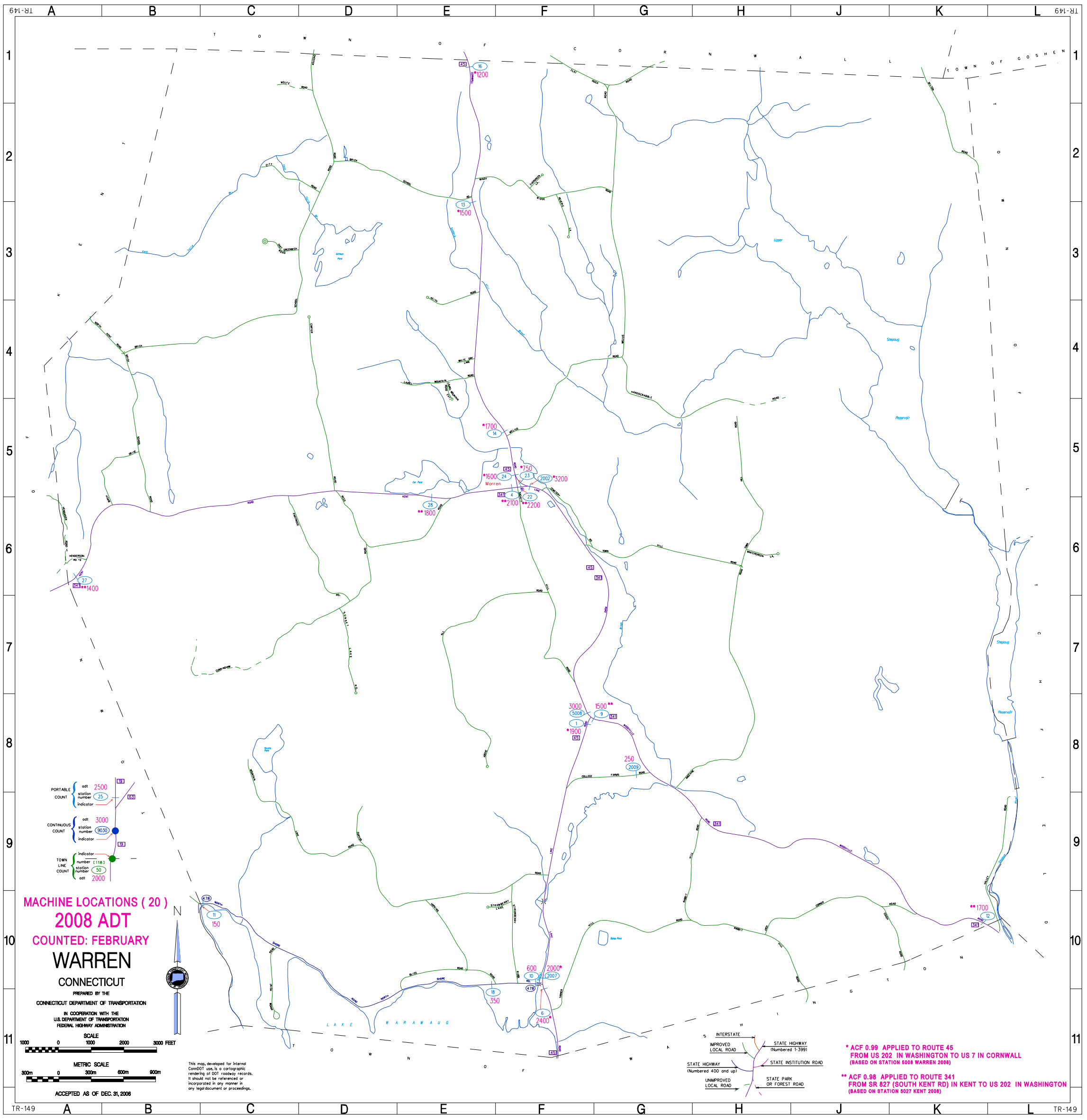
\*\*\*\*\*

12A	0	0	3	3	0	0	0
01A	0	0	2	2	0	0	0
02A	0	0	0	1	0	0	0
03A	0	0	2	2	0	0	0
04A	0	0	4	4	0	0	0
05A	0	0	13	10	0	0	0
06A	0	67	52	52	0	0	0
07A	0	117	126	112	0	0	0
08A	0	124	112	0	0	0	0
09A	0	95	97	0	0	0	0
10A	0	77	88	0	0	0	0
11A	0	94	76	0	0	0	0
12P	0	94	91	0	0	0	0
01P	0	69	84	0	0	0	0
02P	0	96	99	0	0	0	0
03P	0	116	117	0	0	0	0
04P	0	132	135	0	0	0	0
05P	0	155	154	0	0	0	0
06P	0	91	88	0	0	0	0
07P	0	42	68	0	0	0	0
08P	0	36	34	0	0	0	0
09P	0	46	35	0	0	0	0
10P	0	29	20	0	0	0	0
11P	0	11	11	0	0	0	0
TOT	0	1491	1511	186	0	0	0

STATE OF CONNECTICUT  
DEPARTMENT OF TRANSPORTATION  
BUREAU OF POLICY AND PLANNING  
PLANNING INVENTORY AND DATA

TRAFFIC RECORDER DATA

TOWN OF WARREN		ROUTE 45						DIRECTION S
NORTH OF ROUTE 341 (S JCT)		SUN	MON	TUE	WED	THU	FRI	SAT
DAY	DATE	0	03/03/2008	03/04/2008	03/05/2008	0	0	0
TYPE	HOUR	2008 ADT = 1500		ACF = NA				
*****								
12A		0	0	2	4	0	0	0
01A		0	0	3	2	0	0	0
02A		0	0	2	2	0	0	0
03A		0	0	3	4	0	0	0
04A		0	0	7	6	0	0	0
05A		0	0	29	33	0	0	0
06A		0	107	107	99	0	0	0
07A		0	162	173	168	0	0	0
08A		0	180	173	0	0	0	0
09A		0	92	92	0	0	0	0
10A		0	71	87	0	0	0	0
11A		0	82	92	0	0	0	0
12P		0	84	87	0	0	0	0
01P		0	83	93	0	0	0	0
02P		0	111	93	0	0	0	0
03P		0	133	132	0	0	0	0
04P		0	135	117	0	0	0	0
05P		0	109	120	0	0	0	0
06P		0	63	52	0	0	0	0
07P		0	40	31	0	0	0	0
08P		0	18	22	0	0	0	0
09P		0	13	16	0	0	0	0
10P		0	15	14	0	0	0	0
11P		0	2	4	0	0	0	0
TOT		0	1500	1551	318	0	0	0



**MACHINE LOCATIONS ( 20 )  
2008 ADT  
COUNTED: FEBRUARY  
WARREN  
CONNECTICUT**

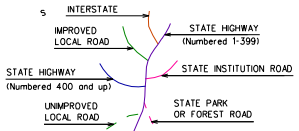
PREPARED BY THE  
CONNECTICUT DEPARTMENT OF TRANSPORTATION  
IN COOPERATION WITH THE  
U.S. DEPARTMENT OF TRANSPORTATION  
FEDERAL HIGHWAY ADMINISTRATION

SCALE  
1000 0 1000 2000 3000 FEET

METRIC SCALE  
300m 0 300m 600m 900m

ACCEPTED AS OF DEC. 31, 2006

This map, developed for internal Connecticut use, is a cartographic rendering of DOT roadway records. It should not be referenced or incorporated in any manner in any legal document or proceedings.



\* ACF 0.99 APPLIED TO ROUTE 45 FROM US 202 IN WASHINGTON TO US 7 IN CORNWALL (BASED ON STATION 5008 WARREN 2008)

\*\* ACF 0.98 APPLIED TO ROUTE 341 FROM SR 827 (SOUTH KENT RD) IN KENT TO US 202 IN WASHINGTON (BASED ON STATION 5027 KENT 2008)