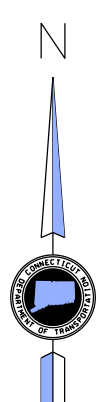
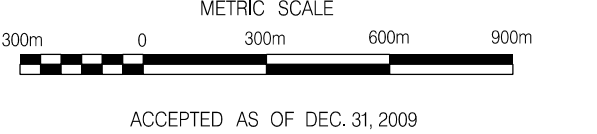


MACHINE LOCATIONS (16)
2011 ADT
COUNTED: APRIL
VOLUNTOWN
CONNECTICUT

PREPARED BY THE
 CONNECTICUT DEPARTMENT OF TRANSPORTATION

IN COOPERATION WITH THE
 U.S. DEPARTMENT OF TRANSPORTATION
 FEDERAL HIGHWAY ADMINISTRATION



This map developed for internal
 DOT use. It is a cartographic
 rendering of DOT roadway records.
 It should not be referenced or
 incorporated in any manner in
 any legal document or proceedings.

*** ACF 0.99 APPLIED TO ROUTE 165
 FROM ROUTE 201 IN GRISWOLD TO ROUTE 138 (W JCT) IN VOLUNTOWN
 (BASED ON STATION 5017 IN GRISWOLD 2011)**

**** ACF 0.99 APPLIED TO ROUTE 49
 FROM ROUTE 216 IN N. STONINGTON TO ROUTE 165 IN VOLUNTOWN
 (BASED ON STATION 5022 IN N. STONINGTON 2011)**

STATE OF CONNECTICUT
DEPARTMENT OF TRANSPORTATION
BUREAU OF POLICY AND PLANNING
PLANNING INVENTORY AND DATA

TRAFFIC RECORDER DATA

TOWN OF VOLUNTOWN	ROUTE 165							DIRECTION B
EAST OF ROUTE 138 (E JCT)	SUN	MON	TUE	WED	THU	FRI	SAT	
DAY	0	0	0	04/27/2011	04/28/2011	0	0	
DATE								
TYPE								
HOUR								
	2011 ADT = 3800		ACF = NA					

12A	0	0	0	0	45	0	0	
01A	0	0	0	0	15	0	0	
02A	0	0	0	0	14	0	0	
03A	0	0	0	0	21	0	0	
04A	0	0	0	0	38	0	0	
05A	0	0	0	123	0	0	0	
06A	0	0	0	247	0	0	0	
07A	0	0	0	261	0	0	0	
08A	0	0	0	272	0	0	0	
09A	0	0	0	187	0	0	0	
10A	0	0	0	178	0	0	0	
11A	0	0	0	157	0	0	0	
12P	0	0	0	199	0	0	0	
01P	0	0	0	245	0	0	0	
02P	0	0	0	253	0	0	0	
03P	0	0	0	273	0	0	0	
04P	0	0	0	352	0	0	0	
05P	0	0	0	310	0	0	0	
06P	0	0	0	228	0	0	0	
07P	0	0	0	171	0	0	0	
08P	0	0	0	129	0	0	0	
09P	0	0	0	94	0	0	0	
10P	0	0	0	72	0	0	0	
11P	0	0	0	28	0	0	0	
TOT	0	0	0	3779	133	0	0	

STATE OF CONNECTICUT
 DEPARTMENT OF TRANSPORTATION
 BUREAU OF POLICY AND PLANNING
 PLANNING INVENTORY AND DATA

TRAFFIC RECORDER DATA

TOWN OF VOLUNTOWN		ROUTE 138						DIRECTION B
SE OF ROUTE 165 (E JCT)		SUN	MON	TUE	WED	THU	FRI	SAT
DAY	DATE	0	0	0	04/27/2011	04/28/2011	0	0
TYPE	HOUR	2011 ADT = 1600		ACF = NA		*****		
12A		0	0	0	0	6	0	0
01A		0	0	0	0	4	0	0
02A		0	0	0	0	6	0	0
03A		0	0	0	0	4	0	0
04A		0	0	0	12	0	0	0
05A		0	0	0	41	0	0	0
06A		0	0	0	98	0	0	0
07A		0	0	0	106	0	0	0
08A		0	0	0	115	0	0	0
09A		0	0	0	79	0	0	0
10A		0	0	0	93	0	0	0
11A		0	0	0	91	0	0	0
12P		0	0	0	89	0	0	0
01P		0	0	0	91	0	0	0
02P		0	0	0	93	0	0	0
03P		0	0	0	128	0	0	0
04P		0	0	0	146	0	0	0
05P		0	0	0	139	0	0	0
06P		0	0	0	96	0	0	0
07P		0	0	0	79	0	0	0
08P		0	0	0	49	0	0	0
09P		0	0	0	30	0	0	0
10P		0	0	0	24	0	0	0
11P		0	0	0	16	0	0	0
TOT		0	0	0	1615	20	0	0

STATE OF CONNECTICUT
DEPARTMENT OF TRANSPORTATION
BUREAU OF POLICY AND PLANNING
PLANNING INVENTORY AND DATA

TRAFFIC RECORDER DATA

TOWN OF VOLUNTOWN		ROUTE 49						DIRECTION B
NORTH OF ROUTE 138		SUN	MON	TUE	WED	THU	FRI	SAT
DAY	DATE	0	0	0	04/27/2011	04/28/2011	04/29/2011	0
TYPE	HOUR	2011 ADT = 2200		ACF = NA				

12A		0	0	0	0	17	11	0
01A		0	0	0	0	8	7	0
02A		0	0	0	0	3	8	0
03A		0	0	0	0	11	16	0
04A		0	0	0	28	29	0	0
05A		0	0	0	69	57	0	0
06A		0	0	0	127	118	0	0
07A		0	0	0	159	148	0	0
08A		0	0	0	147	150	0	0
09A		0	0	0	101	113	0	0
10A		0	0	0	124	112	0	0
11A		0	0	0	114	109	0	0
12P		0	0	0	133	117	0	0
01P		0	0	0	147	120	0	0
02P		0	0	0	139	99	0	0
03P		0	0	0	223	190	0	0
04P		0	0	0	204	222	0	0
05P		0	0	0	213	177	0	0
06P		0	0	0	155	121	0	0
07P		0	0	0	114	81	0	0
08P		0	0	0	61	75	0	0
09P		0	0	0	44	56	0	0
10P		0	0	0	24	38	0	0
11P		0	0	0	21	27	0	0
TOT		0	0	0	2347	2198	42	0

STATE OF CONNECTICUT
DEPARTMENT OF TRANSPORTATION
BUREAU OF POLICY AND PLANNING
PLANNING INVENTORY AND DATA

TRAFFIC RECORDER DATA

TOWN OF VOLUNTOWN		ROUTE 138						DIRECTION B
WEST OF ROUTE 49		SUN	MON	TUE	WED	THU	FRI	SAT
DAY	DATE	0	0	0	04/27/2011	04/28/2011	04/29/2011	0
TYPE	HOUR	2011 ADT = 7500		ACF = NA				

12A		0	0	0	0	67	55	0
01A		0	0	0	0	32	41	0
02A		0	0	0	0	22	31	0
03A		0	0	0	0	38	67	0
04A		0	0	0	92	81	0	0
05A		0	0	0	218	195	0	0
06A		0	0	0	445	447	0	0
07A		0	0	0	480	469	0	0
08A		0	0	0	546	563	0	0
09A		0	0	0	375	404	0	0
10A		0	0	0	353	358	0	0
11A		0	0	0	364	372	0	0
12P		0	0	0	411	416	0	0
01P		0	0	0	455	444	0	0
02P		0	0	0	470	422	0	0
03P		0	0	0	593	631	0	0
04P		0	0	0	697	686	0	0
05P		0	0	0	659	623	0	0
06P		0	0	0	464	437	0	0
07P		0	0	0	368	276	0	0
08P		0	0	0	229	257	0	0
09P		0	0	0	179	198	0	0
10P		0	0	0	128	130	0	0
11P		0	0	0	70	80	0	0
TOT		0	0	0	7596	7648	194	0

STATE OF CONNECTICUT
DEPARTMENT OF TRANSPORTATION
BUREAU OF POLICY AND PLANNING
PLANNING INVENTORY AND DATA

TRAFFIC RECORDER DATA

TOWN OF VOLUNTOWN	ROUTE 49							DIRECTION B
SE OF ROUTE 165	SUN	MON	TUE	WED	THU	FRI	SAT	
DAY	0	0	0	04/27/2011	04/28/2011	04/29/2011	0	
DATE	0	0	0	04/27/2011	04/28/2011	04/29/2011	0	
TYPE								
HOUR								
	2011 ADT = 1500		ACF = 0.99					

12A	0	0	0	0	5	3	0	
01A	0	0	0	0	6	1	0	
02A	0	0	0	0	1	0	0	
03A	0	0	0	7	5	7	0	
04A	0	0	0	13	18	0	0	
05A	0	0	0	55	53	0	0	
06A	0	0	0	113	108	0	0	
07A	0	0	0	125	117	0	0	
08A	0	0	0	126	123	0	0	
09A	0	0	0	75	70	0	0	
10A	0	0	0	68	64	0	0	
11A	0	0	0	74	83	0	0	
12P	0	0	0	96	68	0	0	
01P	0	0	0	83	68	0	0	
02P	0	0	0	84	85	0	0	
03P	0	0	0	148	127	0	0	
04P	0	0	0	135	141	0	0	
05P	0	0	0	153	58	0	0	
06P	0	0	0	105	31	0	0	
07P	0	0	0	78	46	0	0	
08P	0	0	0	40	33	0	0	
09P	0	0	0	30	39	0	0	
10P	0	0	0	19	18	0	0	
11P	0	0	0	13	6	0	0	
TOT	0	0	0	1640	1373	11	0	

STATE OF CONNECTICUT
DEPARTMENT OF TRANSPORTATION
BUREAU OF POLICY AND PLANNING
PLANNING INVENTORY AND DATA

TRAFFIC RECORDER DATA

TOWN OF VOLUNTOWN	ROUTE 138							DIRECTION B
WEST OF ROUTE 165 (W JCT)	SUN	MON	TUE	WED	THU	FRI	SAT	
DAY	0	0	0	04/27/2011	04/28/2011	04/29/2011	0	
DATE	0	0	0	04/27/2011	04/28/2011	04/29/2011	0	
TYPE								
HOUR								
	2011 ADT = 5800		ACF = NA					

12A	0	0	0	0	36	39	0	
01A	0	0	0	0	16	37	0	
02A	0	0	0	0	12	16	0	
03A	0	0	0	19	21	37	0	
04A	0	0	0	66	47	0	0	
05A	0	0	0	140	130	0	0	
06A	0	0	0	300	330	0	0	
07A	0	0	0	357	346	0	0	
08A	0	0	0	480	494	0	0	
09A	0	0	0	314	311	0	0	
10A	0	0	0	287	312	0	0	
11A	0	0	0	298	302	0	0	
12P	0	0	0	334	343	0	0	
01P	0	0	0	359	363	0	0	
02P	0	0	0	360	346	0	0	
03P	0	0	0	457	495	0	0	
04P	0	0	0	523	537	0	0	
05P	0	0	0	515	480	0	0	
06P	0	0	0	373	356	0	0	
07P	0	0	0	290	223	0	0	
08P	0	0	0	149	181	0	0	
09P	0	0	0	122	137	0	0	
10P	0	0	0	86	110	0	0	
11P	0	0	0	56	49	0	0	
TOT	0	0	0	5885	5977	129	0	

STATE OF CONNECTICUT
DEPARTMENT OF TRANSPORTATION
BUREAU OF POLICY AND PLANNING
PLANNING INVENTORY AND DATA

TRAFFIC RECORDER DATA

TOWN OF VOLUNTOWN	ROUTE 138							DIRECTION B
EAST OF SHETUCKET TURNPIKE	SUN	MON	TUE	WED	THU	FRI	SAT	
DAY	0	0	0	04/27/2011	04/28/2011	04/29/2011	0	
DATE								
TYPE								
HOUR								
	2011 ADT = 5400		ACF = NA					

12A	0	0	0	0	50	44	0	
01A	0	0	0	0	21	37	0	
02A	0	0	0	0	19	21	0	
03A	0	0	0	0	27	43	0	
04A	0	0	0	63	61	0	0	
05A	0	0	0	161	135	0	0	
06A	0	0	0	344	337	0	0	
07A	0	0	0	360	375	0	0	
08A	0	0	0	405	403	0	0	
09A	0	0	0	271	285	0	0	
10A	0	0	0	258	247	0	0	
11A	0	0	0	241	279	0	0	
12P	0	0	0	275	306	0	0	
01P	0	0	0	342	328	0	0	
02P	0	0	0	341	325	0	0	
03P	0	0	0	404	454	0	0	
04P	0	0	0	497	462	0	0	
05P	0	0	0	469	468	0	0	
06P	0	0	0	331	318	0	0	
07P	0	0	0	256	198	0	0	
08P	0	0	0	179	174	0	0	
09P	0	0	0	133	134	0	0	
10P	0	0	0	97	102	0	0	
11P	0	0	0	47	63	0	0	
TOT	0	0	0	5474	5571	145	0	

STATE OF CONNECTICUT
 DEPARTMENT OF TRANSPORTATION
 BUREAU OF POLICY AND PLANNING
 PLANNING INVENTORY AND DATA

TRAFFIC RECORDER DATA

TOWN OF VOLUNTOWN	ROUTE 165							DIRECTION B
AT RHODE ISLAND SL	SUN	MON	TUE	WED	THU	FRI	SAT	
DAY	0	0	0	04/27/2011	04/28/2011	0	0	
DATE								
TYPE								
HOUR								
	2011 ADT = 2600		ACF = NA					

12A	0	0	0	0	33	0	0	
01A	0	0	0	0	9	0	0	
02A	0	0	0	0	13	0	0	
03A	0	0	0	0	17	0	0	
04A	0	0	0	0	33	0	0	
05A	0	0	0	93	0	0	0	
06A	0	0	0	177	0	0	0	
07A	0	0	0	182	0	0	0	
08A	0	0	0	182	0	0	0	
09A	0	0	0	128	0	0	0	
10A	0	0	0	129	0	0	0	
11A	0	0	0	113	0	0	0	
12P	0	0	0	137	0	0	0	
01P	0	0	0	159	0	0	0	
02P	0	0	0	168	0	0	0	
03P	0	0	0	183	0	0	0	
04P	0	0	0	250	0	0	0	
05P	0	0	0	231	0	0	0	
06P	0	0	0	151	0	0	0	
07P	0	0	0	112	0	0	0	
08P	0	0	0	71	0	0	0	
09P	0	0	0	61	0	0	0	
10P	0	0	0	43	0	0	0	
11P	0	0	0	27	0	0	0	
TOT	0	0	0	2597	105	0	0	

STATE OF CONNECTICUT
DEPARTMENT OF TRANSPORTATION
BUREAU OF POLICY AND PLANNING
PLANNING INVENTORY AND DATA

TRAFFIC RECORDER DATA

TOWN OF VOLUNTOWN	ROUTE 49							DIRECTION B
AT NORTH STONINGTON TL	SUN	MON	TUE	WED	THU	FRI	SAT	
DAY	0	0	0	04/27/2011	04/28/2011	0	0	
DATE								
TYPE								
HOUR								
	2011 ADT = 1400		ACF = 0.99					

12A	0	0	0	0	7	0	0	
01A	0	0	0	0	3	0	0	
02A	0	0	0	0	1	0	0	
03A	0	0	0	0	2	0	0	
04A	0	0	0	18	0	0	0	
05A	0	0	0	50	0	0	0	
06A	0	0	0	109	0	0	0	
07A	0	0	0	115	0	0	0	
08A	0	0	0	84	0	0	0	
09A	0	0	0	54	0	0	0	
10A	0	0	0	57	0	0	0	
11A	0	0	0	67	0	0	0	
12P	0	0	0	71	0	0	0	
01P	0	0	0	68	0	0	0	
02P	0	0	0	93	0	0	0	
03P	0	0	0	138	0	0	0	
04P	0	0	0	117	0	0	0	
05P	0	0	0	158	0	0	0	
06P	0	0	0	84	0	0	0	
07P	0	0	0	55	0	0	0	
08P	0	0	0	39	0	0	0	
09P	0	0	0	24	0	0	0	
10P	0	0	0	26	0	0	0	
11P	0	0	0	11	0	0	0	
TOT	0	0	0	1438	13	0	0	

STATE OF CONNECTICUT
DEPARTMENT OF TRANSPORTATION
BUREAU OF POLICY AND PLANNING
PLANNING INVENTORY AND DATA

TRAFFIC RECORDER DATA

TOWN OF VOLUNTOWN	ROUTE 49							DIRECTION B
SW OF WYLIE SCHOOL ROAD	SUN	MON	TUE	WED	THU	FRI	SAT	
DAY	0	0	0	04/27/2011	04/28/2011	0	0	
DATE	0	0	0	04/27/2011	04/28/2011	0	0	
TYPE								
HOUR								
	2011 ADT = 2000		ACF = NA					

12A	0	0	0	0	15	0	0	
01A	0	0	0	0	7	0	0	
02A	0	0	0	0	3	0	0	
03A	0	0	0	0	11	0	0	
04A	0	0	0	32	0	0	0	
05A	0	0	0	57	0	0	0	
06A	0	0	0	110	0	0	0	
07A	0	0	0	140	0	0	0	
08A	0	0	0	112	0	0	0	
09A	0	0	0	94	0	0	0	
10A	0	0	0	109	0	0	0	
11A	0	0	0	98	0	0	0	
12P	0	0	0	109	0	0	0	
01P	0	0	0	144	0	0	0	
02P	0	0	0	113	0	0	0	
03P	0	0	0	199	0	0	0	
04P	0	0	0	189	0	0	0	
05P	0	0	0	186	0	0	0	
06P	0	0	0	137	0	0	0	
07P	0	0	0	103	0	0	0	
08P	0	0	0	60	0	0	0	
09P	0	0	0	40	0	0	0	
10P	0	0	0	19	0	0	0	
11P	0	0	0	22	0	0	0	
TOT	0	0	0	2073	36	0	0	

STATE OF CONNECTICUT
DEPARTMENT OF TRANSPORTATION
BUREAU OF POLICY AND PLANNING
PLANNING INVENTORY AND DATA

TRAFFIC RECORDER DATA

TOWN OF VOLUNTOWN		ROUTE 165						DIRECTION B
SW OF ROUTE 138 (W JCT)		SUN	MON	TUE	WED	THU	FRI	SAT
DAY	DATE	0	0	0	04/27/2011	04/28/2011	0	0
TYPE	HOUR	2011 ADT = 3400		ACF = 0.99		*****		
12A		0	0	0	0	29	0	0
01A		0	0	0	0	19	0	0
02A		0	0	0	0	6	0	0
03A		0	0	0	22	17	0	0
04A		0	0	0	37	43	0	0
05A		0	0	0	113	110	0	0
06A		0	0	0	215	204	0	0
07A		0	0	0	256	0	0	0
08A		0	0	0	251	0	0	0
09A		0	0	0	162	0	0	0
10A		0	0	0	163	0	0	0
11A		0	0	0	163	0	0	0
12P		0	0	0	214	0	0	0
01P		0	0	0	192	0	0	0
02P		0	0	0	171	0	0	0
03P		0	0	0	313	0	0	0
04P		0	0	0	304	0	0	0
05P		0	0	0	284	0	0	0
06P		0	0	0	203	0	0	0
07P		0	0	0	157	0	0	0
08P		0	0	0	100	0	0	0
09P		0	0	0	85	0	0	0
10P		0	0	0	56	0	0	0
11P		0	0	0	30	0	0	0
TOT		0	0	0	3491	428	0	0

STATE OF CONNECTICUT
DEPARTMENT OF TRANSPORTATION
BUREAU OF POLICY AND PLANNING
PLANNING INVENTORY AND DATA

TRAFFIC RECORDER DATA

TOWN OF VOLUNTOWN	ROUTE 165							DIRECTION B
SW OF ROUTE 49	SUN	MON	TUE	WED	THU	FRI	SAT	
DAY	0	0	0	04/27/2011	04/28/2011	04/29/2011	0	
DATE	0	0	0	04/27/2011	04/28/2011	04/29/2011	0	
TYPE								
HOUR								
	2011 ADT = 2700		ACF = 0.99					

12A	0	0	0	0	27	16	0	
01A	0	0	0	0	16	17	0	
02A	0	0	0	0	7	10	0	
03A	0	0	0	17	17	32	0	
04A	0	0	0	27	31	0	0	
05A	0	0	0	89	88	0	0	
06A	0	0	0	167	153	0	0	
07A	0	0	0	196	176	0	0	
08A	0	0	0	200	191	0	0	
09A	0	0	0	150	147	0	0	
10A	0	0	0	129	127	0	0	
11A	0	0	0	139	134	0	0	
12P	0	0	0	158	140	0	0	
01P	0	0	0	166	136	0	0	
02P	0	0	0	144	135	0	0	
03P	0	0	0	244	206	0	0	
04P	0	0	0	264	239	0	0	
05P	0	0	0	222	194	0	0	
06P	0	0	0	169	157	0	0	
07P	0	0	0	122	112	0	0	
08P	0	0	0	90	85	0	0	
09P	0	0	0	67	75	0	0	
10P	0	0	0	48	55	0	0	
11P	0	0	0	23	38	0	0	
TOT	0	0	0	2831	2686	75	0	

STATE OF CONNECTICUT
 DEPARTMENT OF TRANSPORTATION
 BUREAU OF POLICY AND PLANNING
 PLANNING INVENTORY AND DATA

TRAFFIC RECORDER DATA

TOWN OF VOLUNTOWN	ROUTE 165							DIRECTION B
EAST OF FORGE HILL ROAD	SUN	MON	TUE	WED	THU	FRI	SAT	
DAY	0	0	0	04/27/2011	04/28/2011	0	0	
DATE								
TYPE								
HOUR								
	2011 ADT = 3200		ACF = NA					

12A	0	0	0	0	36	0	0	
01A	0	0	0	0	12	0	0	
02A	0	0	0	0	13	0	0	
03A	0	0	0	0	19	0	0	
04A	0	0	0	0	33	0	0	
05A	0	0	0	103	0	0	0	
06A	0	0	0	203	0	0	0	
07A	0	0	0	220	0	0	0	
08A	0	0	0	230	0	0	0	
09A	0	0	0	164	0	0	0	
10A	0	0	0	141	0	0	0	
11A	0	0	0	125	0	0	0	
12P	0	0	0	174	0	0	0	
01P	0	0	0	202	0	0	0	
02P	0	0	0	207	0	0	0	
03P	0	0	0	212	0	0	0	
04P	0	0	0	292	0	0	0	
05P	0	0	0	267	0	0	0	
06P	0	0	0	192	0	0	0	
07P	0	0	0	142	0	0	0	
08P	0	0	0	103	0	0	0	
09P	0	0	0	80	0	0	0	
10P	0	0	0	57	0	0	0	
11P	0	0	0	32	0	0	0	
TOT	0	0	0	3146	113	0	0	

STATE OF CONNECTICUT
 DEPARTMENT OF TRANSPORTATION
 BUREAU OF POLICY AND PLANNING
 PLANNING INVENTORY AND DATA

TRAFFIC RECORDER DATA

TOWN OF VOLUNTOWN	ROUTE 49							DIRECTION B
AT THE STERLING TL	SUN	MON	TUE	WED	THU	FRI	SAT	
DAY	0	0	0	04/27/2011	04/28/2011	0	0	
DATE								
TYPE								
HOUR								
	2011 ADT = 1500		ACF = NA					

12A	0	0	0	0	9	0	0	
01A	0	0	0	0	5	0	0	
02A	0	0	0	0	5	0	0	
03A	0	0	0	0	7	0	0	
04A	0	0	0	22	0	0	0	
05A	0	0	0	35	0	0	0	
06A	0	0	0	88	0	0	0	
07A	0	0	0	112	0	0	0	
08A	0	0	0	75	0	0	0	
09A	0	0	0	55	0	0	0	
10A	0	0	0	84	0	0	0	
11A	0	0	0	83	0	0	0	
12P	0	0	0	83	0	0	0	
01P	0	0	0	102	0	0	0	
02P	0	0	0	76	0	0	0	
03P	0	0	0	145	0	0	0	
04P	0	0	0	136	0	0	0	
05P	0	0	0	127	0	0	0	
06P	0	0	0	96	0	0	0	
07P	0	0	0	69	0	0	0	
08P	0	0	0	44	0	0	0	
09P	0	0	0	29	0	0	0	
10P	0	0	0	14	0	0	0	
11P	0	0	0	11	0	0	0	
TOT	0	0	0	1486	26	0	0	

STATE OF CONNECTICUT
DEPARTMENT OF TRANSPORTATION
BUREAU OF POLICY AND PLANNING
PLANNING INVENTORY AND DATA

TRAFFIC RECORDER DATA

TOWN OF VOLUNTOWN		ROUTE 49						DIRECTION B
NE OF WYLIE SCHOOL ROAD		SUN	MON	TUE	WED	THU	FRI	SAT
DAY	DATE	0	0	0	04/27/2011	04/28/2011	0	0
TYPE	HOUR	2011 ADT = 2100		ACF = NA				

12A		0	0	0	0	14	0	0
01A		0	0	0	0	9	0	0
02A		0	0	0	0	4	0	0
03A		0	0	0	0	11	0	0
04A		0	0	0	31	0	0	0
05A		0	0	0	57	0	0	0
06A		0	0	0	111	0	0	0
07A		0	0	0	148	0	0	0
08A		0	0	0	114	0	0	0
09A		0	0	0	98	0	0	0
10A		0	0	0	121	0	0	0
11A		0	0	0	111	0	0	0
12P		0	0	0	110	0	0	0
01P		0	0	0	155	0	0	0
02P		0	0	0	121	0	0	0
03P		0	0	0	208	0	0	0
04P		0	0	0	200	0	0	0
05P		0	0	0	189	0	0	0
06P		0	0	0	133	0	0	0
07P		0	0	0	108	0	0	0
08P		0	0	0	61	0	0	0
09P		0	0	0	42	0	0	0
10P		0	0	0	21	0	0	0
11P		0	0	0	21	0	0	0
TOT		0	0	0	2160	38	0	0

STATE OF CONNECTICUT
 DEPARTMENT OF TRANSPORTATION
 BUREAU OF POLICY AND PLANNING
 PLANNING INVENTORY AND DATA

TRAFFIC RECORDER DATA

TOWN OF VOLUNTOWN

ROUTE 138

DIRECTION E

AT RHODE ISLAND SL

DAY	SUN	MON	TUE	WED	THU	FRI	SAT
DATE	0	0	0	04/27/2011	04/28/2011	0	0

TYPE

HOUR

2011 ADT = 600

ACF = NA

12A	0	0	0	0	2	0	0
01A	0	0	0	0	1	0	0
02A	0	0	0	0	3	0	0
03A	0	0	0	0	2	0	0
04A	0	0	0	3	0	0	0
05A	0	0	0	15	0	0	0
06A	0	0	0	32	0	0	0
07A	0	0	0	36	0	0	0
08A	0	0	0	40	0	0	0
09A	0	0	0	31	0	0	0
10A	0	0	0	47	0	0	0
11A	0	0	0	29	0	0	0
12P	0	0	0	30	0	0	0
01P	0	0	0	27	0	0	0
02P	0	0	0	46	0	0	0
03P	0	0	0	39	0	0	0
04P	0	0	0	56	0	0	0
05P	0	0	0	63	0	0	0
06P	0	0	0	26	0	0	0
07P	0	0	0	25	0	0	0
08P	0	0	0	13	0	0	0
09P	0	0	0	17	0	0	0
10P	0	0	0	8	0	0	0
11P	0	0	0	4	0	0	0
TOT	0	0	0	587	8	0	0

STATE OF CONNECTICUT
 DEPARTMENT OF TRANSPORTATION
 BUREAU OF POLICY AND PLANNING
 PLANNING INVENTORY AND DATA

TRAFFIC RECORDER DATA

TOWN OF VOLUNTOWN	ROUTE 138							DIRECTION W
AT RHODE ISLAND SL	SUN	MON	TUE	WED	THU	FRI	SAT	
DAY	0	0	0	04/27/2011	04/28/2011	0	0	
DATE								
TYPE								
HOUR								
	2011 ADT = 600		ACF = NA					

12A	0	0	0	0	2	0	0	
01A	0	0	0	0	0	0	0	
02A	0	0	0	0	2	0	0	
03A	0	0	0	0	1	0	0	
04A	0	0	0	6	0	0	0	
05A	0	0	0	11	0	0	0	
06A	0	0	0	38	0	0	0	
07A	0	0	0	43	0	0	0	
08A	0	0	0	44	0	0	0	
09A	0	0	0	21	0	0	0	
10A	0	0	0	30	0	0	0	
11A	0	0	0	48	0	0	0	
12P	0	0	0	23	0	0	0	
01P	0	0	0	36	0	0	0	
02P	0	0	0	30	0	0	0	
03P	0	0	0	52	0	0	0	
04P	0	0	0	53	0	0	0	
05P	0	0	0	48	0	0	0	
06P	0	0	0	32	0	0	0	
07P	0	0	0	27	0	0	0	
08P	0	0	0	20	0	0	0	
09P	0	0	0	9	0	0	0	
10P	0	0	0	11	0	0	0	
11P	0	0	0	6	0	0	0	
TOT	0	0	0	588	5	0	0	

STATE OF CONNECTICUT
 DEPARTMENT OF TRANSPORTATION
 BUREAU OF POLICY AND PLANNING
 PLANNING INVENTORY AND DATA

TRAFFIC RECORDER DATA

TOWN OF VOLUNTOWN	ROUTE 165							DIRECTION B
EAST OF ROUTE 138 (E JCT)	SUN	MON	TUE	WED	THU	FRI	SAT	
DAY	0	0	02/26/2008	02/27/2008	0	0	0	
DATE								
TYPE								
HOUR								
	2008 ADT = 3700		ACF = NA					

12A	0	0	0	34	0	0	0	
01A	0	0	0	17	0	0	0	
02A	0	0	0	20	0	0	0	
03A	0	0	0	28	0	0	0	
04A	0	0	0	39	0	0	0	
05A	0	0	107	0	0	0	0	
06A	0	0	252	0	0	0	0	
07A	0	0	258	0	0	0	0	
08A	0	0	241	0	0	0	0	
09A	0	0	188	0	0	0	0	
10A	0	0	166	0	0	0	0	
11A	0	0	170	0	0	0	0	
12P	0	0	204	0	0	0	0	
01P	0	0	186	0	0	0	0	
02P	0	0	202	0	0	0	0	
03P	0	0	264	0	0	0	0	
04P	0	0	311	0	0	0	0	
05P	0	0	295	0	0	0	0	
06P	0	0	190	0	0	0	0	
07P	0	0	118	0	0	0	0	
08P	0	0	90	0	0	0	0	
09P	0	0	88	0	0	0	0	
10P	0	0	57	0	0	0	0	
11P	0	0	44	0	0	0	0	
TOT	0	0	3431	138	0	0	0	

STATE OF CONNECTICUT
DEPARTMENT OF TRANSPORTATION
BUREAU OF POLICY AND PLANNING
PLANNING INVENTORY AND DATA

TRAFFIC RECORDER DATA

TOWN OF VOLUNTOWN		ROUTE 138						DIRECTION B
SE OF ROUTE 165 (E JCT)		SUN	MON	TUE	WED	THU	FRI	SAT
DAY	DATE	0	0	02/26/2008	02/27/2008	0	0	0
TYPE	HOUR	2008 ADT = 1800		ACF = NA		*****		
12A		0	0	0	8	0	0	0
01A		0	0	0	0	0	0	0
02A		0	0	0	1	0	0	0
03A		0	0	0	3	0	0	0
04A		0	0	0	13	0	0	0
05A		0	0	54	0	0	0	0
06A		0	0	130	0	0	0	0
07A		0	0	144	0	0	0	0
08A		0	0	144	0	0	0	0
09A		0	0	87	0	0	0	0
10A		0	0	80	0	0	0	0
11A		0	0	92	0	0	0	0
12P		0	0	78	0	0	0	0
01P		0	0	84	0	0	0	0
02P		0	0	102	0	0	0	0
03P		0	0	164	0	0	0	0
04P		0	0	152	0	0	0	0
05P		0	0	133	0	0	0	0
06P		0	0	98	0	0	0	0
07P		0	0	65	0	0	0	0
08P		0	0	37	0	0	0	0
09P		0	0	28	0	0	0	0
10P		0	0	20	0	0	0	0
11P		0	0	11	0	0	0	0
TOT		0	0	1703	25	0	0	0

STATE OF CONNECTICUT
 DEPARTMENT OF TRANSPORTATION
 BUREAU OF POLICY AND PLANNING
 PLANNING INVENTORY AND DATA

TRAFFIC RECORDER DATA

TOWN OF VOLUNTOWN

ROUTE 49

DIRECTION B

NORTH OF ROUTE 138

DAY	SUN	MON	TUE	WED	THU	FRI	SAT
DATE	0	0	02/26/2008	02/27/2008	0	0	0
TYPE							
HOUR							

2008 ADT = 2200 ACF = NA

12A	0	0	0	15	0	0	0
01A	0	0	0	7	0	0	0
02A	0	0	0	5	0	0	0
03A	0	0	0	11	0	0	0
04A	0	0	0	24	0	0	0
05A	0	0	74	0	0	0	0
06A	0	0	137	0	0	0	0
07A	0	0	144	0	0	0	0
08A	0	0	154	0	0	0	0
09A	0	0	99	0	0	0	0
10A	0	0	96	0	0	0	0
11A	0	0	112	0	0	0	0
12P	0	0	93	0	0	0	0
01P	0	0	96	0	0	0	0
02P	0	0	132	0	0	0	0
03P	0	0	181	0	0	0	0
04P	0	0	210	0	0	0	0
05P	0	0	175	0	0	0	0
06P	0	0	108	0	0	0	0
07P	0	0	57	0	0	0	0
08P	0	0	47	0	0	0	0
09P	0	0	40	0	0	0	0
10P	0	0	34	0	0	0	0
11P	0	0	18	0	0	0	0
TOT	0	0	2007	62	0	0	0

STATE OF CONNECTICUT
DEPARTMENT OF TRANSPORTATION
BUREAU OF POLICY AND PLANNING
PLANNING INVENTORY AND DATA

TRAFFIC RECORDER DATA

TOWN OF VOLUNTOWN		ROUTE 138						DIRECTION B
WEST OF ROUTE 49		SUN	MON	TUE	WED	THU	FRI	SAT
DAY	DATE	0	0	02/26/2008	02/27/2008	0	0	0
TYPE	HOUR	2008 ADT = 7400		ACF = NA		*****		
	12A	0	0	0	51	0	0	0
	01A	0	0	0	27	0	0	0
	02A	0	0	0	25	0	0	0
	03A	0	0	0	46	0	0	0
	04A	0	0	0	56	0	0	0
	05A	0	0	215	0	0	0	0
	06A	0	0	460	0	0	0	0
	07A	0	0	481	0	0	0	0
	08A	0	0	529	0	0	0	0
	09A	0	0	364	0	0	0	0
	10A	0	0	337	0	0	0	0
	11A	0	0	355	0	0	0	0
	12P	0	0	388	0	0	0	0
	01P	0	0	384	0	0	0	0
	02P	0	0	433	0	0	0	0
	03P	0	0	565	0	0	0	0
	04P	0	0	635	0	0	0	0
	05P	0	0	585	0	0	0	0
	06P	0	0	370	0	0	0	0
	07P	0	0	246	0	0	0	0
	08P	0	0	154	0	0	0	0
	09P	0	0	153	0	0	0	0
	10P	0	0	100	0	0	0	0
	11P	0	0	77	0	0	0	0
	TOT	0	0	6831	205	0	0	0

STATE OF CONNECTICUT
 DEPARTMENT OF TRANSPORTATION
 BUREAU OF POLICY AND PLANNING
 PLANNING INVENTORY AND DATA

TRAFFIC RECORDER DATA

TOWN OF VOLUNTOWN		ROUTE 49						DIRECTION B
SE OF ROUTE 165		SUN	MON	TUE	WED	THU	FRI	SAT
DAY	DATE	0	02/25/2008	02/26/2008	0	0	0	0
TYPE	HOUR	2008 ADT = 1700		ACF = NA				

12A		0	0	11	0	0	0	0
01A		0	0	3	0	0	0	0
02A		0	0	5	0	0	0	0
03A		0	0	6	0	0	0	0
04A		0	0	14	0	0	0	0
05A		0	0	55	0	0	0	0
06A		0	140	0	0	0	0	0
07A		0	129	0	0	0	0	0
08A		0	110	0	0	0	0	0
09A		0	63	0	0	0	0	0
10A		0	71	0	0	0	0	0
11A		0	68	0	0	0	0	0
12P		0	109	0	0	0	0	0
01P		0	68	0	0	0	0	0
02P		0	94	0	0	0	0	0
03P		0	144	0	0	0	0	0
04P		0	157	0	0	0	0	0
05P		0	165	0	0	0	0	0
06P		0	80	0	0	0	0	0
07P		0	63	0	0	0	0	0
08P		0	39	0	0	0	0	0
09P		0	29	0	0	0	0	0
10P		0	19	0	0	0	0	0
11P		0	10	0	0	0	0	0
TOT		0	1558	94	0	0	0	0

STATE OF CONNECTICUT
 DEPARTMENT OF TRANSPORTATION
 BUREAU OF POLICY AND PLANNING
 PLANNING INVENTORY AND DATA

TRAFFIC RECORDER DATA

TOWN OF VOLUNTOWN	ROUTE 138							DIRECTION B
WEST OF ROUTE 165 (W JCT)	SUN	MON	TUE	WED	THU	FRI	SAT	
DAY	0	02/25/2008	02/26/2008	0	0	0	0	
DATE								
TYPE								
HOUR								
	2008 ADT = 5700		ACF = NA					

12A	0	0	40	0	0	0	0	
01A	0	0	18	0	0	0	0	
02A	0	0	13	0	0	0	0	
03A	0	0	24	0	0	0	0	
04A	0	0	48	0	0	0	0	
05A	0	0	136	0	0	0	0	
06A	0	277	0	0	0	0	0	
07A	0	357	0	0	0	0	0	
08A	0	400	0	0	0	0	0	
09A	0	289	0	0	0	0	0	
10A	0	261	0	0	0	0	0	
11A	0	276	0	0	0	0	0	
12P	0	303	0	0	0	0	0	
01P	0	303	0	0	0	0	0	
02P	0	311	0	0	0	0	0	
03P	0	461	0	0	0	0	0	
04P	0	449	0	0	0	0	0	
05P	0	466	0	0	0	0	0	
06P	0	296	0	0	0	0	0	
07P	0	223	0	0	0	0	0	
08P	0	158	0	0	0	0	0	
09P	0	128	0	0	0	0	0	
10P	0	84	0	0	0	0	0	
11P	0	63	0	0	0	0	0	
TOT	0	5105	279	0	0	0	0	

STATE OF CONNECTICUT
 DEPARTMENT OF TRANSPORTATION
 BUREAU OF POLICY AND PLANNING
 PLANNING INVENTORY AND DATA

TRAFFIC RECORDER DATA

TOWN OF VOLUNTOWN	ROUTE 138							DIRECTION B
EAST OF SHETUCKET TURNPIKE	SUN	MON	TUE	WED	THU	FRI	SAT	
DAY	0	0	02/26/2008	02/27/2008	0	0	0	
DATE								
TYPE								
HOUR								
	2008 ADT = 5200		ACF = NA					

12A	0	0	0	42	0	0	0	
01A	0	0	0	17	0	0	0	
02A	0	0	0	20	0	0	0	
03A	0	0	0	31	0	0	0	
04A	0	0	0	47	0	0	0	
05A	0	0	142	0	0	0	0	
06A	0	0	348	0	0	0	0	
07A	0	0	377	0	0	0	0	
08A	0	0	364	0	0	0	0	
09A	0	0	264	0	0	0	0	
10A	0	0	235	0	0	0	0	
11A	0	0	235	0	0	0	0	
12P	0	0	273	0	0	0	0	
01P	0	0	249	0	0	0	0	
02P	0	0	283	0	0	0	0	
03P	0	0	377	0	0	0	0	
04P	0	0	440	0	0	0	0	
05P	0	0	403	0	0	0	0	
06P	0	0	263	0	0	0	0	
07P	0	0	169	0	0	0	0	
08P	0	0	119	0	0	0	0	
09P	0	0	111	0	0	0	0	
10P	0	0	71	0	0	0	0	
11P	0	0	55	0	0	0	0	
TOT	0	0	4778	157	0	0	0	

STATE OF CONNECTICUT
DEPARTMENT OF TRANSPORTATION
BUREAU OF POLICY AND PLANNING
PLANNING INVENTORY AND DATA

TRAFFIC RECORDER DATA

TOWN OF VOLUNTOWN

ROUTE 165

DIRECTION B

AT RHODE ISLAND SL

DAY	SUN	MON	TUE	WED	THU	FRI	SAT
DATE	0	03/03/2008	03/04/2008	0	0	0	0
TYPE							
HOUR							

2008 ADT = 2400 ACF = NA

12A	0	0	29	0	0	0	0
01A	0	0	15	0	0	0	0
02A	0	0	8	0	0	0	0
03A	0	0	12	0	0	0	0
04A	0	42	0	0	0	0	0
05A	0	81	0	0	0	0	0
06A	0	176	0	0	0	0	0
07A	0	199	0	0	0	0	0
08A	0	155	0	0	0	0	0
09A	0	133	0	0	0	0	0
10A	0	122	0	0	0	0	0
11A	0	117	0	0	0	0	0
12P	0	129	0	0	0	0	0
01P	0	141	0	0	0	0	0
02P	0	135	0	0	0	0	0
03P	0	162	0	0	0	0	0
04P	0	199	0	0	0	0	0
05P	0	216	0	0	0	0	0
06P	0	135	0	0	0	0	0
07P	0	91	0	0	0	0	0
08P	0	62	0	0	0	0	0
09P	0	48	0	0	0	0	0
10P	0	43	0	0	0	0	0
11P	0	46	0	0	0	0	0
TOT	0	2432	64	0	0	0	0

STATE OF CONNECTICUT
DEPARTMENT OF TRANSPORTATION
BUREAU OF POLICY AND PLANNING
PLANNING INVENTORY AND DATA

TRAFFIC RECORDER DATA

TOWN OF VOLUNTOWN	ROUTE 49							DIRECTION B
AT NORTH STONINGTON TL	SUN	MON	TUE	WED	THU	FRI	SAT	
DAY	0	0	02/26/2008	02/27/2008	0	0	0	
DATE	0	0	02/26/2008	02/27/2008	0	0	0	
TYPE								
HOUR								
	2008 ADT = 1500		ACF = NA					

12A	0	0	0	13	0	0	0	
01A	0	0	0	3	0	0	0	
02A	0	0	0	2	0	0	0	
03A	0	0	0	4	0	0	0	
04A	0	0	0	14	0	0	0	
05A	0	0	0	50	0	0	0	
06A	0	0	128	0	0	0	0	
07A	0	0	109	0	0	0	0	
08A	0	0	105	0	0	0	0	
09A	0	0	74	0	0	0	0	
10A	0	0	64	0	0	0	0	
11A	0	0	66	0	0	0	0	
12P	0	0	61	0	0	0	0	
01P	0	0	60	0	0	0	0	
02P	0	0	79	0	0	0	0	
03P	0	0	115	0	0	0	0	
04P	0	0	149	0	0	0	0	
05P	0	0	149	0	0	0	0	
06P	0	0	64	0	0	0	0	
07P	0	0	40	0	0	0	0	
08P	0	0	16	0	0	0	0	
09P	0	0	26	0	0	0	0	
10P	0	0	17	0	0	0	0	
11P	0	0	11	0	0	0	0	
TOT	0	0	1333	86	0	0	0	

STATE OF CONNECTICUT
 DEPARTMENT OF TRANSPORTATION
 BUREAU OF POLICY AND PLANNING
 PLANNING INVENTORY AND DATA

TRAFFIC RECORDER DATA

TOWN OF VOLUNTOWN	ROUTE 49							DIRECTION B
SW OF WYLIE SCHOOL ROAD	SUN	MON	TUE	WED	THU	FRI	SAT	
DAY	0	0	02/26/2008	02/27/2008	0	0	0	
DATE	0	0	02/26/2008	02/27/2008	0	0	0	
TYPE								
HOUR								
	2008 ADT = 1900		ACF = NA					

12A	0	0	0	14	0	0	0	
01A	0	0	0	5	0	0	0	
02A	0	0	0	6	0	0	0	
03A	0	0	0	11	0	0	0	
04A	0	0	0	21	0	0	0	
05A	0	0	63	0	0	0	0	
06A	0	0	136	0	0	0	0	
07A	0	0	122	0	0	0	0	
08A	0	0	124	0	0	0	0	
09A	0	0	86	0	0	0	0	
10A	0	0	76	0	0	0	0	
11A	0	0	88	0	0	0	0	
12P	0	0	79	0	0	0	0	
01P	0	0	83	0	0	0	0	
02P	0	0	116	0	0	0	0	
03P	0	0	158	0	0	0	0	
04P	0	0	189	0	0	0	0	
05P	0	0	161	0	0	0	0	
06P	0	0	96	0	0	0	0	
07P	0	0	54	0	0	0	0	
08P	0	0	42	0	0	0	0	
09P	0	0	31	0	0	0	0	
10P	0	0	35	0	0	0	0	
11P	0	0	19	0	0	0	0	
TOT	0	0	1758	57	0	0	0	

STATE OF CONNECTICUT
DEPARTMENT OF TRANSPORTATION
BUREAU OF POLICY AND PLANNING
PLANNING INVENTORY AND DATA

TRAFFIC RECORDER DATA

TOWN OF VOLUNTOWN	ROUTE 165							DIRECTION B
SW OF ROUTE 138 (W JCT)	SUN	MON	TUE	WED	THU	FRI	SAT	
DAY	0	02/25/2008	02/26/2008	0	0	0	0	
DATE								
TYPE								
HOUR								
	2008 ADT = 3400		ACF = 0.99					

12A	0	0	37	0	0	0	0	
01A	0	0	13	0	0	0	0	
02A	0	0	22	0	0	0	0	
03A	0	0	24	0	0	0	0	
04A	0	0	31	0	0	0	0	
05A	0	0	120	0	0	0	0	
06A	0	238	0	0	0	0	0	
07A	0	237	0	0	0	0	0	
08A	0	204	0	0	0	0	0	
09A	0	161	0	0	0	0	0	
10A	0	153	0	0	0	0	0	
11A	0	152	0	0	0	0	0	
12P	0	196	0	0	0	0	0	
01P	0	146	0	0	0	0	0	
02P	0	179	0	0	0	0	0	
03P	0	263	0	0	0	0	0	
04P	0	290	0	0	0	0	0	
05P	0	252	0	0	0	0	0	
06P	0	161	0	0	0	0	0	
07P	0	110	0	0	0	0	0	
08P	0	90	0	0	0	0	0	
09P	0	65	0	0	0	0	0	
10P	0	45	0	0	0	0	0	
11P	0	43	0	0	0	0	0	
TOT	0	2985	247	0	0	0	0	

STATE OF CONNECTICUT
 DEPARTMENT OF TRANSPORTATION
 BUREAU OF POLICY AND PLANNING
 PLANNING INVENTORY AND DATA

TRAFFIC RECORDER DATA

TOWN OF VOLUNTOWN	ROUTE 165							DIRECTION B
SW OF ROUTE 49	SUN	MON	TUE	WED	THU	FRI	SAT	
DAY								
DATE	0	02/25/2008	02/26/2008	0	0	0	0	
TYPE								
HOUR								
	2008 ADT = 3100		ACF = 0.99					

12A	0	0	29	0	0	0	0	
01A	0	0	12	0	0	0	0	
02A	0	0	22	0	0	0	0	
03A	0	0	21	0	0	0	0	
04A	0	0	30	0	0	0	0	
05A	0	0	113	0	0	0	0	
06A	0	216	0	0	0	0	0	
07A	0	217	0	0	0	0	0	
08A	0	175	0	0	0	0	0	
09A	0	155	0	0	0	0	0	
10A	0	139	0	0	0	0	0	
11A	0	145	0	0	0	0	0	
12P	0	156	0	0	0	0	0	
01P	0	130	0	0	0	0	0	
02P	0	164	0	0	0	0	0	
03P	0	232	0	0	0	0	0	
04P	0	278	0	0	0	0	0	
05P	0	239	0	0	0	0	0	
06P	0	157	0	0	0	0	0	
07P	0	113	0	0	0	0	0	
08P	0	88	0	0	0	0	0	
09P	0	50	0	0	0	0	0	
10P	0	32	0	0	0	0	0	
11P	0	33	0	0	0	0	0	
TOT	0	2719	227	0	0	0	0	

STATE OF CONNECTICUT
 DEPARTMENT OF TRANSPORTATION
 BUREAU OF POLICY AND PLANNING
 PLANNING INVENTORY AND DATA

TRAFFIC RECORDER DATA

TOWN OF VOLUNTOWN		ROUTE 165						DIRECTION B
EAST OF FORGE HILL ROAD		SUN	MON	TUE	WED	THU	FRI	SAT
DAY	DATE	0	0	02/26/2008	02/27/2008	0	0	0
TYPE	HOUR	2008 ADT = 3100		ACF = NA				

12A		0	0	0	34	0	0	0
01A		0	0	0	13	0	0	0
02A		0	0	0	19	0	0	0
03A		0	0	0	25	0	0	0
04A		0	0	0	40	0	0	0
05A		0	0	0	67	0	0	0
06A		0	0	221	0	0	0	0
07A		0	0	205	0	0	0	0
08A		0	0	200	0	0	0	0
09A		0	0	153	0	0	0	0
10A		0	0	133	0	0	0	0
11A		0	0	140	0	0	0	0
12P		0	0	171	0	0	0	0
01P		0	0	162	0	0	0	0
02P		0	0	169	0	0	0	0
03P		0	0	231	0	0	0	0
04P		0	0	240	0	0	0	0
05P		0	0	252	0	0	0	0
06P		0	0	152	0	0	0	0
07P		0	0	89	0	0	0	0
08P		0	0	74	0	0	0	0
09P		0	0	69	0	0	0	0
10P		0	0	44	0	0	0	0
11P		0	0	37	0	0	0	0
TOT		0	0	2742	198	0	0	0

STATE OF CONNECTICUT
DEPARTMENT OF TRANSPORTATION
BUREAU OF POLICY AND PLANNING
PLANNING INVENTORY AND DATA

TRAFFIC RECORDER DATA

TOWN OF VOLUNTOWN	ROUTE 49							DIRECTION B
AT THE STERLING TL	SUN	MON	TUE	WED	THU	FRI	SAT	
DAY	0	0	02/26/2008	02/27/2008	0	0	0	
DATE	0	0	02/26/2008	02/27/2008	0	0	0	
TYPE								
HOUR								
	2008 ADT = 1400		ACF = NA					

12A	0	0	0	10	0	0	0	
01A	0	0	0	3	0	0	0	
02A	0	0	0	4	0	0	0	
03A	0	0	0	11	0	0	0	
04A	0	0	0	11	0	0	0	
05A	0	0	27	0	0	0	0	
06A	0	0	98	0	0	0	0	
07A	0	0	98	0	0	0	0	
08A	0	0	80	0	0	0	0	
09A	0	0	48	0	0	0	0	
10A	0	0	51	0	0	0	0	
11A	0	0	65	0	0	0	0	
12P	0	0	74	0	0	0	0	
01P	0	0	59	0	0	0	0	
02P	0	0	81	0	0	0	0	
03P	0	0	119	0	0	0	0	
04P	0	0	147	0	0	0	0	
05P	0	0	116	0	0	0	0	
06P	0	0	68	0	0	0	0	
07P	0	0	38	0	0	0	0	
08P	0	0	28	0	0	0	0	
09P	0	0	14	0	0	0	0	
10P	0	0	22	0	0	0	0	
11P	0	0	15	0	0	0	0	
TOT	0	0	1248	39	0	0	0	

STATE OF CONNECTICUT
 DEPARTMENT OF TRANSPORTATION
 BUREAU OF POLICY AND PLANNING
 PLANNING INVENTORY AND DATA

TRAFFIC RECORDER DATA

TOWN OF VOLUNTOWN	ROUTE 49							DIRECTION B
NE OF WYLIE SCHOOL ROAD	SUN	MON	TUE	WED	THU	FRI	SAT	
DAY	0	0	02/26/2008	02/27/2008	0	0	0	
DATE	0	0	02/26/2008	02/27/2008	0	0	0	
TYPE								
HOUR								
	2008 ADT = 1700		ACF = NA					

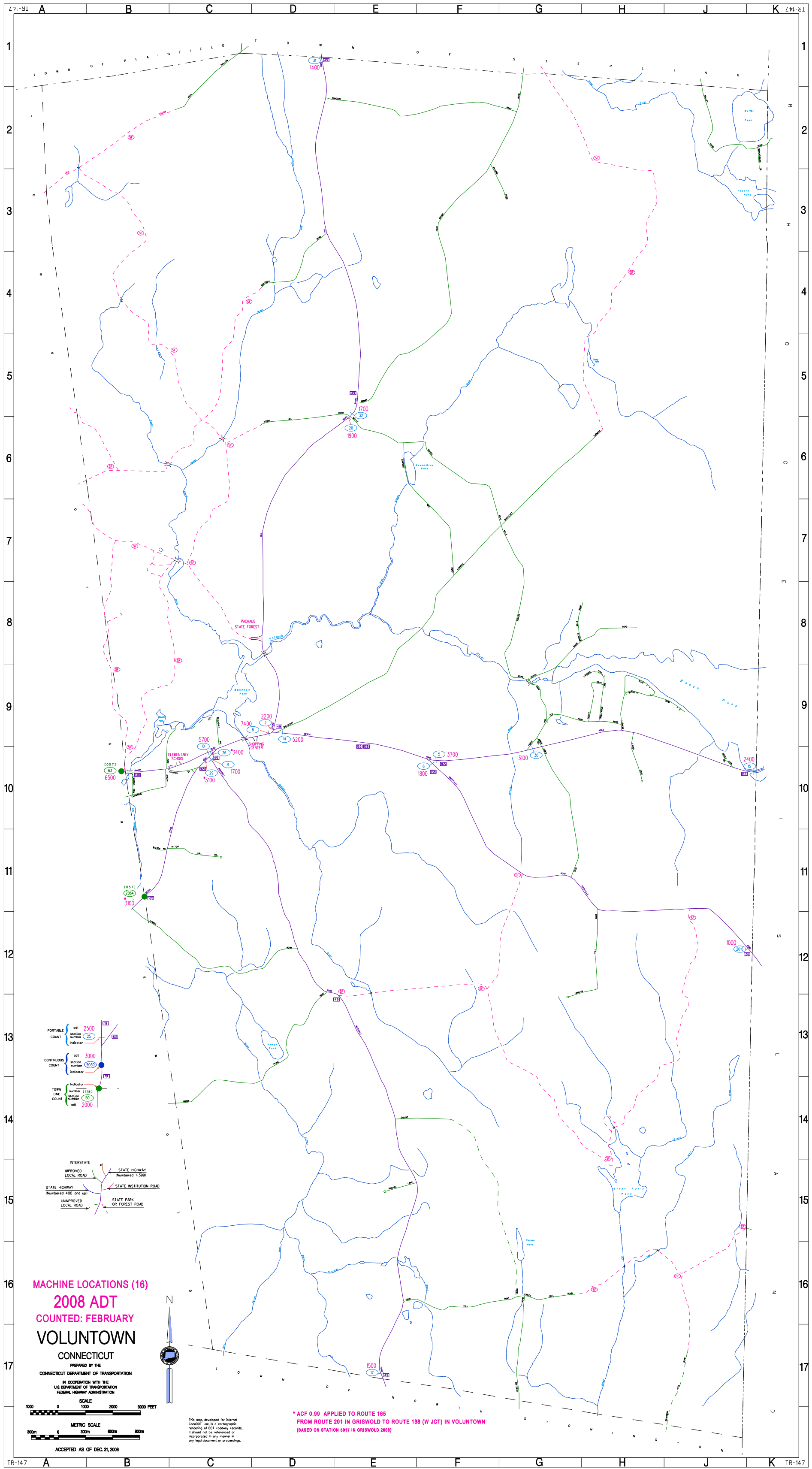
12A	0	0	0	12	0	0	0	
01A	0	0	0	5	0	0	0	
02A	0	0	0	6	0	0	0	
03A	0	0	0	9	0	0	0	
04A	0	0	0	21	0	0	0	
05A	0	0	58	0	0	0	0	
06A	0	0	81	0	0	0	0	
07A	0	0	69	0	0	0	0	
08A	0	0	68	0	0	0	0	
09A	0	0	82	0	0	0	0	
10A	0	0	72	0	0	0	0	
11A	0	0	87	0	0	0	0	
12P	0	0	80	0	0	0	0	
01P	0	0	86	0	0	0	0	
02P	0	0	122	0	0	0	0	
03P	0	0	155	0	0	0	0	
04P	0	0	193	0	0	0	0	
05P	0	0	158	0	0	0	0	
06P	0	0	99	0	0	0	0	
07P	0	0	54	0	0	0	0	
08P	0	0	37	0	0	0	0	
09P	0	0	32	0	0	0	0	
10P	0	0	33	0	0	0	0	
11P	0	0	20	0	0	0	0	
TOT	0	0	1586	53	0	0	0	

STATE OF CONNECTICUT
DEPARTMENT OF TRANSPORTATION
BUREAU OF POLICY AND PLANNING
PLANNING INVENTORY AND DATA

TRAFFIC RECORDER DATA

TOWN OF VOLUNTOWN	ROUTE 138							DIRECTION B
AT RHODE ISLAND SL	SUN	MON	TUE	WED	THU	FRI	SAT	
DAY	0	0	02/26/2008	02/27/2008	0	0	0	
DATE	0	0	02/26/2008	02/27/2008	0	0	0	
TYPE								
HOUR								
	2008 ADT = 1000		ACF = NA					

12A	0	0	0	7	0	0	0	
01A	0	0	0	0	0	0	0	
02A	0	0	0	1	0	0	0	
03A	0	0	0	2	0	0	0	
04A	0	0	0	5	0	0	0	
05A	0	0	0	28	0	0	0	
06A	0	0	65	0	0	0	0	
07A	0	0	89	0	0	0	0	
08A	0	0	69	0	0	0	0	
09A	0	0	50	0	0	0	0	
10A	0	0	45	0	0	0	0	
11A	0	0	51	0	0	0	0	
12P	0	0	51	0	0	0	0	
01P	0	0	44	0	0	0	0	
02P	0	0	61	0	0	0	0	
03P	0	0	89	0	0	0	0	
04P	0	0	88	0	0	0	0	
05P	0	0	89	0	0	0	0	
06P	0	0	49	0	0	0	0	
07P	0	0	30	0	0	0	0	
08P	0	0	18	0	0	0	0	
09P	0	0	15	0	0	0	0	
10P	0	0	9	0	0	0	0	
11P	0	0	8	0	0	0	0	
TOT	0	0	920	43	0	0	0	



**MACHINE LOCATIONS (16)
2008 ADT
COUNTED: FEBRUARY
VOLUNTOWN
CONNECTICUT**

PREPARED BY THE
CONNECTICUT DEPARTMENT OF TRANSPORTATION
IN COOPERATION WITH THE
U.S. DEPARTMENT OF TRANSPORTATION
FEDERAL HIGHWAY ADMINISTRATION

ACCEPTED AS OF DEC. 31, 2008

* ACF 0.99 APPLIED TO ROUTE 165
FROM ROUTE 201 IN GRISWOLD TO ROUTE 138 (W JCT) IN VOLUNTOWN
(BASED ON STATION 6017 IN GRISWOLD 2008)

This map, developed for internal
Connecticut use, is a cartographic
rendering of DOT roadway records.
It should not be referenced or
incorporated in any manner in
any legal document or proceeding.

STATE OF CONNECTICUT
DEPARTMENT OF TRANSPORTATION
BUREAU OF POLICY AND PLANNING
PLANNING INVENTORY AND DATA

TRAFFIC RECORDER DATA

TOWN OF GRISWOLD

ROUTE 138

DIRECTION B

AT VOLUNTOWN TOWN LINE

DAY	SUN	MON	TUE	WED	THU	FRI	SAT
DATE	0	0	04/26/2011	04/27/2011	0	0	0
TYPE							
HOUR							

2011 ADT = 6400

ACF = NA

12A	0	0	0	40	0	0	0
01A	0	0	0	25	0	0	0
02A	0	0	0	13	0	0	0
03A	0	0	0	21	0	0	0
04A	0	0	0	63	0	0	0
05A	0	0	173	0	0	0	0
06A	0	0	315	0	0	0	0
07A	0	0	400	0	0	0	0
08A	0	0	411	0	0	0	0
09A	0	0	352	0	0	0	0
10A	0	0	373	0	0	0	0
11A	0	0	323	0	0	0	0
12P	0	0	367	0	0	0	0
01P	0	0	379	0	0	0	0
02P	0	0	434	0	0	0	0
03P	0	0	534	0	0	0	0
04P	0	0	580	0	0	0	0
05P	0	0	574	0	0	0	0
06P	0	0	416	0	0	0	0
07P	0	0	303	0	0	0	0
08P	0	0	238	0	0	0	0
09P	0	0	130	0	0	0	0
10P	0	0	79	0	0	0	0
11P	0	0	46	0	0	0	0
TOT	0	0	6427	162	0	0	0

STATE OF CONNECTICUT
DEPARTMENT OF TRANSPORTATION
BUREAU OF POLICY AND PLANNING
PLANNING INVENTORY AND DATA

TRAFFIC RECORDER DATA

TOWN OF GRISWOLD

ROUTE 165

DIRECTION N

AT VOLUNTOWN TOWN LINE

DAY	SUN	MON	TUE	WED	THU	FRI	SAT
DATE	0	0	06/28/2011	06/29/2011	0	0	0
TYPE							
HOUR							

2011 ADT = 1200 ACF = 0.99

12A	0	0	0	21	0	0	0
01A	0	0	0	16	0	0	0
02A	0	0	4	0	0	0	0
03A	0	0	9	0	0	0	0
04A	0	0	13	0	0	0	0
05A	0	0	29	0	0	0	0
06A	0	0	55	0	0	0	0
07A	0	0	53	0	0	0	0
08A	0	0	59	0	0	0	0
09A	0	0	71	0	0	0	0
10A	0	0	66	0	0	0	0
11A	0	0	66	0	0	0	0
12P	0	0	83	0	0	0	0
01P	0	0	61	0	0	0	0
02P	0	0	81	0	0	0	0
03P	0	0	111	0	0	0	0
04P	0	0	146	0	0	0	0
05P	0	0	101	0	0	0	0
06P	0	0	81	0	0	0	0
07P	0	0	58	0	0	0	0
08P	0	0	51	0	0	0	0
09P	0	0	51	0	0	0	0
10P	0	0	34	0	0	0	0
11P	0	0	28	0	0	0	0
TOT	0	0	1311	37	0	0	0

STATE OF CONNECTICUT
DEPARTMENT OF TRANSPORTATION
BUREAU OF POLICY AND PLANNING
PLANNING INVENTORY AND DATA

TRAFFIC RECORDER DATA

TOWN OF GRISWOLD	ROUTE 165							DIRECTION S
AT VOLUNTOWN TOWN LINE	SUN	MON	TUE	WED	THU	FRI	SAT	
DAY	0	0	06/28/2011	06/29/2011	0	0	0	
DATE	0	0	06/28/2011	06/29/2011	0	0	0	
TYPE								
HOUR								
	2011 ADT = 1300		ACF = 0.99					

12A	0	0	0	9	0	0	0	
01A	0	0	0	6	0	0	0	
02A	0	0	7	0	0	0	0	
03A	0	0	16	0	0	0	0	
04A	0	0	12	0	0	0	0	
05A	0	0	35	0	0	0	0	
06A	0	0	77	0	0	0	0	
07A	0	0	87	0	0	0	0	
08A	0	0	98	0	0	0	0	
09A	0	0	90	0	0	0	0	
10A	0	0	74	0	0	0	0	
11A	0	0	86	0	0	0	0	
12P	0	0	78	0	0	0	0	
01P	0	0	83	0	0	0	0	
02P	0	0	82	0	0	0	0	
03P	0	0	102	0	0	0	0	
04P	0	0	105	0	0	0	0	
05P	0	0	97	0	0	0	0	
06P	0	0	75	0	0	0	0	
07P	0	0	65	0	0	0	0	
08P	0	0	59	0	0	0	0	
09P	0	0	38	0	0	0	0	
10P	0	0	13	0	0	0	0	
11P	0	0	7	0	0	0	0	
TOT	0	0	1386	15	0	0	0	

STATE OF CONNECTICUT
DEPARTMENT OF TRANSPORTATION
BUREAU OF POLICY AND PLANNING
PLANNING INVENTORY AND DATA

TRAFFIC RECORDER DATA

TOWN OF GRISWOLD

ROUTE 138

DIRECTION B

AT VOLUNTOWN TOWN LINE

DAY	SUN	MON	TUE	WED	THU	FRI	SAT
DATE	0	0	02/19/2008	02/20/2008	0	0	0
TYPE							
HOUR							

2008 ADT = 6500

ACF = NA

12A	0	0	0	47	0	0	0
01A	0	0	0	23	0	0	0
02A	0	0	0	9	0	0	0
03A	0	0	0	26	0	0	0
04A	0	0	36	0	0	0	0
05A	0	0	152	0	0	0	0
06A	0	0	305	0	0	0	0
07A	0	0	413	0	0	0	0
08A	0	0	364	0	0	0	0
09A	0	0	344	0	0	0	0
10A	0	0	378	0	0	0	0
11A	0	0	370	0	0	0	0
12P	0	0	430	0	0	0	0
01P	0	0	355	0	0	0	0
02P	0	0	420	0	0	0	0
03P	0	0	472	0	0	0	0
04P	0	0	526	0	0	0	0
05P	0	0	519	0	0	0	0
06P	0	0	329	0	0	0	0
07P	0	0	217	0	0	0	0
08P	0	0	177	0	0	0	0
09P	0	0	140	0	0	0	0
10P	0	0	87	0	0	0	0
11P	0	0	54	0	0	0	0
TOT	0	0	6088	105	0	0	0

STATE OF CONNECTICUT
DEPARTMENT OF TRANSPORTATION
BUREAU OF POLICY AND PLANNING
PLANNING INVENTORY AND DATA

TRAFFIC RECORDER DATA

TOWN OF GRISWOLD	ROUTE 165							DIRECTION B
AT VOLUNTOWN TOWN LINE	SUN	MON	TUE	WED	THU	FRI	SAT	
DAY	0	02/25/2008	02/26/2008	0	0	0	0	
DATE								
TYPE								
HOUR								
	2008 ADT = 3100		ACF = 0.99					

12A	0	0	38	0	0	0	0	
01A	0	0	14	0	0	0	0	
02A	0	0	22	0	0	0	0	
03A	0	0	33	0	0	0	0	
04A	0	0	32	0	0	0	0	
05A	0	76	0	0	0	0	0	
06A	0	171	0	0	0	0	0	
07A	0	219	0	0	0	0	0	
08A	0	179	0	0	0	0	0	
09A	0	153	0	0	0	0	0	
10A	0	129	0	0	0	0	0	
11A	0	175	0	0	0	0	0	
12P	0	151	0	0	0	0	0	
01P	0	152	0	0	0	0	0	
02P	0	165	0	0	0	0	0	
03P	0	234	0	0	0	0	0	
04P	0	270	0	0	0	0	0	
05P	0	238	0	0	0	0	0	
06P	0	158	0	0	0	0	0	
07P	0	99	0	0	0	0	0	
08P	0	87	0	0	0	0	0	
09P	0	71	0	0	0	0	0	
10P	0	40	0	0	0	0	0	
11P	0	37	0	0	0	0	0	
TOT	0	2804	139	0	0	0	0	