

MACHINE LOCATIONS (21)
2014 ADT
COUNTED: JULY

UNION
CONNECTICUT

PREPARED BY THE
 CONNECTICUT DEPARTMENT OF TRANSPORTATION

IN COOPERATION WITH THE
 U.S. DEPARTMENT OF TRANSPORTATION
 FEDERAL HIGHWAY ADMINISTRATION

SCALE
 1000 2000 3000 FEET

METRIC SCALE
 300m 0 300m 600m 900m

ACCEPTED AS OF DEC. 31, 2012

*** ACF 0.97 APPLIED TO ROUTE 171
 FROM ROUTE 197 IN UNION TO ROUTE 198 (W JCT) IN WOODSTOCK
 (BASED ON STATION 5001 UNION 2011)

** ACF 0.98 APPLIED TO ROUTE 89
 FROM US44 IN ASHFORD TO I-84 EB OFF RAMP (EXIT 72) IN ASHFORD
 (BASED ON STATION 5046 ASHFORD 2011)

*** ACF 0.98 APPLIED TO ROUTE 171
 FROM I-84 WB JCT IN UNION TO ROUTE 197 IN UNION
 (BASED ON STATION 5004 UNION 2011)

*** ACF 0.98 APPLIED TO ROUTE 89
 FROM I-84 EB OF RAMP (EXIT 72) IN ASHFORD TO ROUTE 190 IN UNION
 (BASED ON STATION 5009 UNION 2011)

*** ACF 0.98 APPLIED TO SR 620
 FROM ROUTE 171 IN UNION TO MASHAPAUG ROAD IN UNION
 (BASED ON STATION 5014 UNION 2011)

This map, developed for internal Connecticut use, is a cartographic rendering of DOT roadway records. It should not be referenced or incorporated in any manner in any legal document or proceedings.

STATE OF CONNECTICUT
 DEPARTMENT OF TRANSPORTATION
 BUREAU OF POLICY AND PLANNING
 PLANNING INVENTORY AND DATA

TRAFFIC RECORDER DATA

TOWN OF UNION	ROUTE 190							DIRECTION B
SOUTH OF ROUTE 171	SUN	MON	TUE	WED	THU	FRI	SAT	
DAY	0	07/07/2014	07/08/2014	0	0	0	0	
DATE								
TYPE								
HOUR								
	2014 ADT = 2300		ACF = NA					

12A	0	0	18	0	0	0	0	
01A	0	0	6	0	0	0	0	
02A	0	0	6	0	0	0	0	
03A	0	0	3	0	0	0	0	
04A	0	0	23	0	0	0	0	
05A	0	0	71	0	0	0	0	
06A	0	0	155	0	0	0	0	
07A	0	172	0	0	0	0	0	
08A	0	144	0	0	0	0	0	
09A	0	142	0	0	0	0	0	
10A	0	142	0	0	0	0	0	
11A	0	134	0	0	0	0	0	
12P	0	145	0	0	0	0	0	
01P	0	169	0	0	0	0	0	
02P	0	178	0	0	0	0	0	
03P	0	186	0	0	0	0	0	
04P	0	217	0	0	0	0	0	
05P	0	204	0	0	0	0	0	
06P	0	167	0	0	0	0	0	
07P	0	91	0	0	0	0	0	
08P	0	64	0	0	0	0	0	
09P	0	52	0	0	0	0	0	
10P	0	26	0	0	0	0	0	
11P	0	20	0	0	0	0	0	
TOT	0	2253	282	0	0	0	0	

STATE OF CONNECTICUT
 DEPARTMENT OF TRANSPORTATION
 BUREAU OF POLICY AND PLANNING
 PLANNING INVENTORY AND DATA

TRAFFIC RECORDER DATA

TOWN OF UNION	ROUTE 171							DIRECTION B
NORTH OF ROUTE 190	SUN	MON	TUE	WED	THU	FRI	SAT	
DAY	0	07/07/2014	07/08/2014	0	0	0	0	
DATE	0	07/07/2014	07/08/2014	0	0	0	0	
TYPE	2014 ADT = 800		ACF = NA					
HOUR	*****							
12A	0	0	5	0	0	0	0	
01A	0	0	0	0	0	0	0	
02A	0	0	1	0	0	0	0	
03A	0	0	3	0	0	0	0	
04A	0	0	6	0	0	0	0	
05A	0	0	34	0	0	0	0	
06A	0	0	45	0	0	0	0	
07A	0	39	0	0	0	0	0	
08A	0	49	0	0	0	0	0	
09A	0	63	0	0	0	0	0	
10A	0	53	0	0	0	0	0	
11A	0	45	0	0	0	0	0	
12P	0	67	0	0	0	0	0	
01P	0	68	0	0	0	0	0	
02P	0	50	0	0	0	0	0	
03P	0	84	0	0	0	0	0	
04P	0	70	0	0	0	0	0	
05P	0	56	0	0	0	0	0	
06P	0	49	0	0	0	0	0	
07P	0	27	0	0	0	0	0	
08P	0	25	0	0	0	0	0	
09P	0	20	0	0	0	0	0	
10P	0	6	0	0	0	0	0	
11P	0	4	0	0	0	0	0	
TOT	0	775	94	0	0	0	0	

STATE OF CONNECTICUT
DEPARTMENT OF TRANSPORTATION
BUREAU OF POLICY AND PLANNING
PLANNING INVENTORY AND DATA

TRAFFIC RECORDER DATA

TOWN OF UNION	ROUTE 190							DIRECTION B
EAST OF I-84 EB OFF RAMP TO RTE 190 (X 73)	SUN	MON	TUE	WED	THU	FRI	SAT	
DAY	0	07/07/2014	07/08/2014	0	0	0	0	
DATE								
TYPE								
HOUR								
	2014 ADT = 2500		ACF = NA					

12A	0	0	18	0	0	0	0	
01A	0	0	6	0	0	0	0	
02A	0	0	7	0	0	0	0	
03A	0	0	4	0	0	0	0	
04A	0	0	22	0	0	0	0	
05A	0	0	73	0	0	0	0	
06A	0	166	0	0	0	0	0	
07A	0	209	0	0	0	0	0	
08A	0	153	0	0	0	0	0	
09A	0	149	0	0	0	0	0	
10A	0	158	0	0	0	0	0	
11A	0	156	0	0	0	0	0	
12P	0	156	0	0	0	0	0	
01P	0	178	0	0	0	0	0	
02P	0	191	0	0	0	0	0	
03P	0	198	0	0	0	0	0	
04P	0	237	0	0	0	0	0	
05P	0	222	0	0	0	0	0	
06P	0	162	0	0	0	0	0	
07P	0	86	0	0	0	0	0	
08P	0	73	0	0	0	0	0	
09P	0	56	0	0	0	0	0	
10P	0	22	0	0	0	0	0	
11P	0	25	0	0	0	0	0	
TOT	0	2597	130	0	0	0	0	

STATE OF CONNECTICUT
DEPARTMENT OF TRANSPORTATION
BUREAU OF POLICY AND PLANNING
PLANNING INVENTORY AND DATA

TRAFFIC RECORDER DATA

TOWN OF UNION	ROUTE 171							DIRECTION B
EAST OF ROUTE 190	SUN	MON	TUE	WED	THU	FRI	SAT	
DAY	0	07/07/2014	07/08/2014	0	0	0	0	
DATE								
TYPE								
HOUR								
	2014 ADT = 2400		ACF = NA					

12A	0	0	23	0	0	0	0	
01A	0	0	5	0	0	0	0	
02A	0	0	7	0	0	0	0	
03A	0	0	6	0	0	0	0	
04A	0	0	30	0	0	0	0	
05A	0	0	91	0	0	0	0	
06A	0	0	174	0	0	0	0	
07A	0	184	0	0	0	0	0	
08A	0	148	0	0	0	0	0	
09A	0	142	0	0	0	0	0	
10A	0	144	0	0	0	0	0	
11A	0	139	0	0	0	0	0	
12P	0	147	0	0	0	0	0	
01P	0	170	0	0	0	0	0	
02P	0	185	0	0	0	0	0	
03P	0	221	0	0	0	0	0	
04P	0	215	0	0	0	0	0	
05P	0	234	0	0	0	0	0	
06P	0	180	0	0	0	0	0	
07P	0	89	0	0	0	0	0	
08P	0	64	0	0	0	0	0	
09P	0	52	0	0	0	0	0	
10P	0	25	0	0	0	0	0	
11P	0	16	0	0	0	0	0	
TOT	0	2355	336	0	0	0	0	

STATE OF CONNECTICUT
DEPARTMENT OF TRANSPORTATION
BUREAU OF POLICY AND PLANNING
PLANNING INVENTORY AND DATA

TRAFFIC RECORDER DATA

TOWN OF UNION	ROUTE 190							DIRECTION B
NE OF ROUTE 89	SUN	MON	TUE	WED	THU	FRI	SAT	
DAY	0	07/07/2014	07/08/2014	0	0	0	0	
DATE	0	07/07/2014	07/08/2014	0	0	0	0	
TYPE								
HOUR								
	2014 ADT = 2200		ACF = NA					

12A	0	0	20	0	0	0	0	
01A	0	0	11	0	0	0	0	
02A	0	0	1	0	0	0	0	
03A	0	0	11	0	0	0	0	
04A	0	0	17	0	0	0	0	
05A	0	0	57	0	0	0	0	
06A	0	157	0	0	0	0	0	
07A	0	158	0	0	0	0	0	
08A	0	140	0	0	0	0	0	
09A	0	117	0	0	0	0	0	
10A	0	130	0	0	0	0	0	
11A	0	152	0	0	0	0	0	
12P	0	155	0	0	0	0	0	
01P	0	150	0	0	0	0	0	
02P	0	157	0	0	0	0	0	
03P	0	195	0	0	0	0	0	
04P	0	211	0	0	0	0	0	
05P	0	189	0	0	0	0	0	
06P	0	161	0	0	0	0	0	
07P	0	78	0	0	0	0	0	
08P	0	79	0	0	0	0	0	
09P	0	52	0	0	0	0	0	
10P	0	33	0	0	0	0	0	
11P	0	24	0	0	0	0	0	
TOT	0	2338	117	0	0	0	0	

STATE OF CONNECTICUT
 DEPARTMENT OF TRANSPORTATION
 BUREAU OF POLICY AND PLANNING
 PLANNING INVENTORY AND DATA

TRAFFIC RECORDER DATA

TOWN OF UNION	ROUTE 171							DIRECTION B
NE OF GILBRANSON ROAD	SUN	MON	TUE	WED	THU	FRI	SAT	
DAY	0	07/07/2014	07/08/2014	0	0	0	0	
DATE								
TYPE								
HOUR								
	2014 ADT = 1900		ACF = NA					

12A	0	0	19	0	0	0	0	
01A	0	0	9	0	0	0	0	
02A	0	0	4	0	0	0	0	
03A	0	0	8	0	0	0	0	
04A	0	0	21	0	0	0	0	
05A	0	0	84	0	0	0	0	
06A	0	0	149	0	0	0	0	
07A	0	97	0	0	0	0	0	
08A	0	104	0	0	0	0	0	
09A	0	107	0	0	0	0	0	
10A	0	114	0	0	0	0	0	
11A	0	126	0	0	0	0	0	
12P	0	136	0	0	0	0	0	
01P	0	119	0	0	0	0	0	
02P	0	142	0	0	0	0	0	
03P	0	144	0	0	0	0	0	
04P	0	155	0	0	0	0	0	
05P	0	169	0	0	0	0	0	
06P	0	137	0	0	0	0	0	
07P	0	92	0	0	0	0	0	
08P	0	58	0	0	0	0	0	
09P	0	38	0	0	0	0	0	
10P	0	31	0	0	0	0	0	
11P	0	25	0	0	0	0	0	
TOT	0	1794	294	0	0	0	0	

STATE OF CONNECTICUT
 DEPARTMENT OF TRANSPORTATION
 BUREAU OF POLICY AND PLANNING
 PLANNING INVENTORY AND DATA

TRAFFIC RECORDER DATA

TOWN OF UNION	ROUTE 171							DIRECTION B
SE OF I-84 EB OFF RAMP TO ROUTE 171 (X 74)	SUN	MON	TUE	WED	THU	FRI	SAT	
DAY	0	07/07/2014	07/08/2014	0	0	0	0	
DATE								
TYPE								
HOUR								
	2014 ADT = 1000		ACF = NA					

12A	0	0	5	0	0	0	0	
01A	0	0	0	0	0	0	0	
02A	0	0	4	0	0	0	0	
03A	0	0	3	0	0	0	0	
04A	0	0	10	0	0	0	0	
05A	0	0	40	0	0	0	0	
06A	0	0	66	0	0	0	0	
07A	0	49	0	0	0	0	0	
08A	0	44	0	0	0	0	0	
09A	0	50	0	0	0	0	0	
10A	0	61	0	0	0	0	0	
11A	0	73	0	0	0	0	0	
12P	0	106	0	0	0	0	0	
01P	0	84	0	0	0	0	0	
02P	0	101	0	0	0	0	0	
03P	0	103	0	0	0	0	0	
04P	0	77	0	0	0	0	0	
05P	0	83	0	0	0	0	0	
06P	0	91	0	0	0	0	0	
07P	0	40	0	0	0	0	0	
08P	0	30	0	0	0	0	0	
09P	0	15	0	0	0	0	0	
10P	0	8	0	0	0	0	0	
11P	0	7	0	0	0	0	0	
TOT	0	1022	128	0	0	0	0	

STATE OF CONNECTICUT
 DEPARTMENT OF TRANSPORTATION
 BUREAU OF POLICY AND PLANNING
 PLANNING INVENTORY AND DATA

TRAFFIC RECORDER DATA

TOWN OF UNION	ROUTE 171							DIRECTION B
SW OF SR 620 (BUCKLEY HIGHWAY)	SUN	MON	TUE	WED	THU	FRI	SAT	
DAY	0	07/07/2014	07/08/2014	0	0	0	0	
DATE								
TYPE								
HOUR								
	2014 ADT = 750		ACF = NA					

12A	0	0	5	0	0	0	0	
01A	0	0	0	0	0	0	0	
02A	0	0	4	0	0	0	0	
03A	0	0	3	0	0	0	0	
04A	0	0	6	0	0	0	0	
05A	0	0	38	0	0	0	0	
06A	0	0	49	0	0	0	0	
07A	0	38	0	0	0	0	0	
08A	0	40	0	0	0	0	0	
09A	0	39	0	0	0	0	0	
10A	0	38	0	0	0	0	0	
11A	0	49	0	0	0	0	0	
12P	0	65	0	0	0	0	0	
01P	0	64	0	0	0	0	0	
02P	0	62	0	0	0	0	0	
03P	0	78	0	0	0	0	0	
04P	0	64	0	0	0	0	0	
05P	0	61	0	0	0	0	0	
06P	0	61	0	0	0	0	0	
07P	0	34	0	0	0	0	0	
08P	0	25	0	0	0	0	0	
09P	0	13	0	0	0	0	0	
10P	0	6	0	0	0	0	0	
11P	0	7	0	0	0	0	0	
TOT	0	744	105	0	0	0	0	

STATE OF CONNECTICUT
 DEPARTMENT OF TRANSPORTATION
 BUREAU OF POLICY AND PLANNING
 PLANNING INVENTORY AND DATA

TRAFFIC RECORDER DATA

TOWN OF UNION	ROUTE 171							DIRECTION B
SE OF GILBRANSON ROAD	SUN	MON	TUE	WED	THU	FRI	SAT	
DAY	0	07/07/2014	07/08/2014	0	0	0	0	
DATE								
TYPE								
HOUR								
	2014 ADT = 1700		ACF = NA					

12A	0	0	16	0	0	0	0	
01A	0	0	7	0	0	0	0	
02A	0	0	5	0	0	0	0	
03A	0	0	8	0	0	0	0	
04A	0	0	26	0	0	0	0	
05A	0	0	74	0	0	0	0	
06A	0	0	133	0	0	0	0	
07A	0	115	0	0	0	0	0	
08A	0	96	0	0	0	0	0	
09A	0	93	0	0	0	0	0	
10A	0	99	0	0	0	0	0	
11A	0	103	0	0	0	0	0	
12P	0	120	0	0	0	0	0	
01P	0	93	0	0	0	0	0	
02P	0	125	0	0	0	0	0	
03P	0	151	0	0	0	0	0	
04P	0	127	0	0	0	0	0	
05P	0	149	0	0	0	0	0	
06P	0	121	0	0	0	0	0	
07P	0	75	0	0	0	0	0	
08P	0	41	0	0	0	0	0	
09P	0	30	0	0	0	0	0	
10P	0	21	0	0	0	0	0	
11P	0	18	0	0	0	0	0	
TOT	0	1577	269	0	0	0	0	

STATE OF CONNECTICUT
 DEPARTMENT OF TRANSPORTATION
 BUREAU OF POLICY AND PLANNING
 PLANNING INVENTORY AND DATA

TRAFFIC RECORDER DATA

TOWN OF UNION	ROUTE 89							DIRECTION B
SE OF I-84 WB OFF RAMP TO RTE 89 (EXIT 72)	SUN	MON	TUE	WED	THU	FRI	SAT	
DAY	0	07/07/2014	07/08/2014	0	0	0	0	
DATE								
TYPE								
HOUR								
	2014 ADT = 1300		ACF = NA					

12A	0	0	8	0	0	0	0	
01A	0	0	10	0	0	0	0	
02A	0	0	2	0	0	0	0	
03A	0	0	7	0	0	0	0	
04A	0	0	14	0	0	0	0	
05A	0	0	24	0	0	0	0	
06A	0	69	0	0	0	0	0	
07A	0	84	0	0	0	0	0	
08A	0	75	0	0	0	0	0	
09A	0	71	0	0	0	0	0	
10A	0	67	0	0	0	0	0	
11A	0	74	0	0	0	0	0	
12P	0	88	0	0	0	0	0	
01P	0	93	0	0	0	0	0	
02P	0	82	0	0	0	0	0	
03P	0	110	0	0	0	0	0	
04P	0	126	0	0	0	0	0	
05P	0	141	0	0	0	0	0	
06P	0	94	0	0	0	0	0	
07P	0	49	0	0	0	0	0	
08P	0	50	0	0	0	0	0	
09P	0	31	0	0	0	0	0	
10P	0	18	0	0	0	0	0	
11P	0	12	0	0	0	0	0	
TOT	0	1334	65	0	0	0	0	

STATE OF CONNECTICUT
DEPARTMENT OF TRANSPORTATION
BUREAU OF POLICY AND PLANNING
PLANNING INVENTORY AND DATA

TRAFFIC RECORDER DATA

TOWN OF UNION	ROUTE 190							DIRECTION B
EAST OF I-84 WB OFF RAMP (EXIT 73)	SUN	MON	TUE	WED	THU	FRI	SAT	
DAY	0	07/07/2014	07/08/2014	0	0	0	0	
DATE								
TYPE								
HOUR								
	2014 ADT = 2300		ACF = NA					

12A	0	0	16	0	0	0	0	
01A	0	0	5	0	0	0	0	
02A	0	0	1	0	0	0	0	
03A	0	0	7	0	0	0	0	
04A	0	0	22	0	0	0	0	
05A	0	0	107	0	0	0	0	
06A	0	200	0	0	0	0	0	
07A	0	223	0	0	0	0	0	
08A	0	172	0	0	0	0	0	
09A	0	153	0	0	0	0	0	
10A	0	154	0	0	0	0	0	
11A	0	141	0	0	0	0	0	
12P	0	159	0	0	0	0	0	
01P	0	158	0	0	0	0	0	
02P	0	173	0	0	0	0	0	
03P	0	173	0	0	0	0	0	
04P	0	195	0	0	0	0	0	
05P	0	162	0	0	0	0	0	
06P	0	146	0	0	0	0	0	
07P	0	73	0	0	0	0	0	
08P	0	61	0	0	0	0	0	
09P	0	43	0	0	0	0	0	
10P	0	14	0	0	0	0	0	
11P	0	16	0	0	0	0	0	
TOT	0	2416	158	0	0	0	0	

STATE OF CONNECTICUT
DEPARTMENT OF TRANSPORTATION
BUREAU OF POLICY AND PLANNING
PLANNING INVENTORY AND DATA

TRAFFIC RECORDER DATA

TOWN OF UNION	ROUTE 171							DIRECTION E
SOUTH OF ROUTE 197	SUN	MON	TUE	WED	THU	FRI	SAT	
DAY	0	0	0	07/09/2014	07/10/2014	07/11/2014	0	
DATE	0	0	0	07/09/2014	07/10/2014	07/11/2014	0	
TYPE								
HOUR								
	2014 ADT = 350		ACF = 0.97					

12A	0	0	0	0	1	2	0	
01A	0	0	0	0	0	1	0	
02A	0	0	0	0	0	0	0	
03A	0	0	0	0	0	0	0	
04A	0	0	0	0	0	0	0	
05A	0	0	0	0	11	7	0	
06A	0	0	0	0	19	12	0	
07A	0	0	0	17	12	0	0	
08A	0	0	0	15	13	0	0	
09A	0	0	0	14	11	0	0	
10A	0	0	0	17	11	0	0	
11A	0	0	0	17	23	0	0	
12P	0	0	0	12	20	0	0	
01P	0	0	0	20	32	0	0	
02P	0	0	0	23	15	0	0	
03P	0	0	0	29	33	0	0	
04P	0	0	0	32	31	0	0	
05P	0	0	0	48	45	0	0	
06P	0	0	0	28	39	0	0	
07P	0	0	0	28	14	0	0	
08P	0	0	0	11	24	0	0	
09P	0	0	0	12	8	0	0	
10P	0	0	0	12	11	0	0	
11P	0	0	0	3	5	0	0	
TOT	0	0	0	338	378	22	0	

STATE OF CONNECTICUT
DEPARTMENT OF TRANSPORTATION
BUREAU OF POLICY AND PLANNING
PLANNING INVENTORY AND DATA

TRAFFIC RECORDER DATA

TOWN OF UNION	ROUTE 171							DIRECTION W
SOUTH OF ROUTE 197	SUN	MON	TUE	WED	THU	FRI	SAT	
DAY	0	0	0	07/09/2014	07/10/2014	07/11/2014	0	
DATE	0	0	0	07/09/2014	07/10/2014	07/11/2014	0	
TYPE								
HOUR								
	2014 ADT = 350		ACF = 0.97					

12A	0	0	0	0	1	2	0	
01A	0	0	0	0	0	0	0	
02A	0	0	0	0	0	1	0	
03A	0	0	0	0	0	0	0	
04A	0	0	0	0	8	3	0	
05A	0	0	0	0	20	13	0	
06A	0	0	0	0	36	18	0	
07A	0	0	0	26	31	0	0	
08A	0	0	0	26	27	0	0	
09A	0	0	0	9	20	0	0	
10A	0	0	0	27	28	0	0	
11A	0	0	0	28	22	0	0	
12P	0	0	0	21	26	0	0	
01P	0	0	0	28	34	0	0	
02P	0	0	0	25	16	0	0	
03P	0	0	0	26	36	0	0	
04P	0	0	0	28	23	0	0	
05P	0	0	0	29	27	0	0	
06P	0	0	0	28	16	0	0	
07P	0	0	0	14	8	0	0	
08P	0	0	0	11	17	0	0	
09P	0	0	0	4	8	0	0	
10P	0	0	0	5	4	0	0	
11P	0	0	0	1	0	0	0	
TOT	0	0	0	336	408	37	0	

STATE OF CONNECTICUT
 DEPARTMENT OF TRANSPORTATION
 BUREAU OF POLICY AND PLANNING
 PLANNING INVENTORY AND DATA

TRAFFIC RECORDER DATA

TOWN OF UNION	ROUTE 197							DIRECTION E
EAST OF ROUTE 171	SUN	MON	TUE	WED	THU	FRI	SAT	
DAY	0	0	0	07/09/2014	07/10/2014	07/11/2014	0	
DATE	0	0	0	07/09/2014	07/10/2014	07/11/2014	0	
TYPE								
HOUR								
	2014 ADT = 950		ACF = NA					

12A	0	0	0	0	9	13	0	
01A	0	0	0	0	7	10	0	
02A	0	0	0	0	1	5	0	
03A	0	0	0	0	3	2	0	
04A	0	0	0	0	8	3	0	
05A	0	0	0	0	7	6	0	
06A	0	0	0	20	27	0	0	
07A	0	0	0	38	55	0	0	
08A	0	0	0	55	48	0	0	
09A	0	0	0	39	36	0	0	
10A	0	0	0	43	29	0	0	
11A	0	0	0	36	40	0	0	
12P	0	0	0	52	59	0	0	
01P	0	0	0	46	62	0	0	
02P	0	0	0	61	66	0	0	
03P	0	0	0	81	84	0	0	
04P	0	0	0	110	132	0	0	
05P	0	0	0	137	127	0	0	
06P	0	0	0	96	101	0	0	
07P	0	0	0	46	67	0	0	
08P	0	0	0	43	37	0	0	
09P	0	0	0	30	40	0	0	
10P	0	0	0	18	17	0	0	
11P	0	0	0	13	10	0	0	
TOT	0	0	0	964	1072	39	0	

STATE OF CONNECTICUT
DEPARTMENT OF TRANSPORTATION
BUREAU OF POLICY AND PLANNING
PLANNING INVENTORY AND DATA

TRAFFIC RECORDER DATA

TOWN OF UNION	ROUTE 197							DIRECTION W
EAST OF ROUTE 171	SUN	MON	TUE	WED	THU	FRI	SAT	
DAY	0	0	0	07/09/2014	07/10/2014	07/11/2014	0	
DATE	0	0	0	07/09/2014	07/10/2014	07/11/2014	0	
TYPE								
HOUR								
	2014 ADT = 950		ACF = NA					

12A	0	0	0	0	2	5	0	
01A	0	0	0	0	1	2	0	
02A	0	0	0	0	1	2	0	
03A	0	0	0	0	4	3	0	
04A	0	0	0	0	15	18	0	
05A	0	0	0	0	47	51	0	
06A	0	0	0	113	119	0	0	
07A	0	0	0	109	106	0	0	
08A	0	0	0	86	73	0	0	
09A	0	0	0	53	68	0	0	
10A	0	0	0	47	58	0	0	
11A	0	0	0	39	62	0	0	
12P	0	0	0	57	64	0	0	
01P	0	0	0	47	65	0	0	
02P	0	0	0	52	59	0	0	
03P	0	0	0	53	59	0	0	
04P	0	0	0	63	81	0	0	
05P	0	0	0	79	65	0	0	
06P	0	0	0	43	61	0	0	
07P	0	0	0	32	43	0	0	
08P	0	0	0	19	28	0	0	
09P	0	0	0	22	20	0	0	
10P	0	0	0	8	13	0	0	
11P	0	0	0	2	6	0	0	
TOT	0	0	0	924	1120	81	0	

STATE OF CONNECTICUT
DEPARTMENT OF TRANSPORTATION
BUREAU OF POLICY AND PLANNING
PLANNING INVENTORY AND DATA

TRAFFIC RECORDER DATA

TOWN OF UNION	ROUTE 190							DIRECTION E
SW OF ROUTE 89	SUN	MON	TUE	WED	THU	FRI	SAT	
DAY	0	07/07/2014	07/08/2014	07/09/2014	0	0	0	
DATE								
TYPE								
HOUR								
	2014 ADT = 1400		ACF = NA					

12A	0	0	9	8	0	0	0	
01A	0	0	9	3	0	0	0	
02A	0	0	1	2	0	0	0	
03A	0	0	7	2	0	0	0	
04A	0	0	13	14	0	0	0	
05A	0	0	28	37	0	0	0	
06A	0	93	95	0	0	0	0	
07A	0	99	116	0	0	0	0	
08A	0	68	84	0	0	0	0	
09A	0	59	77	0	0	0	0	
10A	0	79	68	0	0	0	0	
11A	0	92	82	0	0	0	0	
12P	0	104	93	0	0	0	0	
01P	0	103	95	0	0	0	0	
02P	0	104	84	0	0	0	0	
03P	0	120	135	0	0	0	0	
04P	0	127	134	0	0	0	0	
05P	0	134	134	0	0	0	0	
06P	0	93	99	0	0	0	0	
07P	0	41	60	0	0	0	0	
08P	0	48	43	0	0	0	0	
09P	0	26	29	0	0	0	0	
10P	0	24	22	0	0	0	0	
11P	0	13	20	0	0	0	0	
TOT	0	1427	1537	66	0	0	0	

STATE OF CONNECTICUT
DEPARTMENT OF TRANSPORTATION
BUREAU OF POLICY AND PLANNING
PLANNING INVENTORY AND DATA

TRAFFIC RECORDER DATA

TOWN OF UNION	ROUTE 190							DIRECTION W
SW OF ROUTE 89	SUN	MON	TUE	WED	THU	FRI	SAT	
DAY	0	07/07/2014	07/08/2014	07/09/2014	0	0	0	
DATE	2014 ADT = 1200		ACF = NA					
TYPE	*****							
HOUR	0	0	10	7	0	0	0	
12A	0	0	10	7	0	0	0	
01A	0	0	2	2	0	0	0	
02A	0	0	2	1	0	0	0	
03A	0	0	7	4	0	0	0	
04A	0	0	8	15	0	0	0	
05A	0	0	40	34	0	0	0	
06A	0	70	74	0	0	0	0	
07A	0	87	90	0	0	0	0	
08A	0	68	85	0	0	0	0	
09A	0	68	64	0	0	0	0	
10A	0	82	67	0	0	0	0	
11A	0	91	69	0	0	0	0	
12P	0	71	87	0	0	0	0	
01P	0	85	66	0	0	0	0	
02P	0	86	94	0	0	0	0	
03P	0	107	102	0	0	0	0	
04P	0	110	106	0	0	0	0	
05P	0	86	108	0	0	0	0	
06P	0	82	70	0	0	0	0	
07P	0	38	47	0	0	0	0	
08P	0	31	52	0	0	0	0	
09P	0	31	31	0	0	0	0	
10P	0	12	12	0	0	0	0	
11P	0	10	15	0	0	0	0	
TOT	0	1215	1308	63	0	0	0	

STATE OF CONNECTICUT
DEPARTMENT OF TRANSPORTATION
BUREAU OF POLICY AND PLANNING
PLANNING INVENTORY AND DATA

TRAFFIC RECORDER DATA

TOWN OF UNION	ROUTE 197							DIRECTION E
AT WOODSTOCK TL	SUN	MON	TUE	WED	THU	FRI	SAT	
DAY	0	0	0	07/09/2014	07/10/2014	07/11/2014	0	
DATE	0	0	0	07/09/2014	07/10/2014	07/11/2014	0	
TYPE								
HOUR								
	2014 ADT = 950		ACF = NA					

12A	0	0	0	0	9	13	0	
01A	0	0	0	0	7	9	0	
02A	0	0	0	0	1	5	0	
03A	0	0	0	0	3	2	0	
04A	0	0	0	0	8	4	0	
05A	0	0	0	0	8	7	0	
06A	0	0	0	22	25	0	0	
07A	0	0	0	40	60	0	0	
08A	0	0	0	57	48	0	0	
09A	0	0	0	43	42	0	0	
10A	0	0	0	51	30	0	0	
11A	0	0	0	46	44	0	0	
12P	0	0	0	51	54	0	0	
01P	0	0	0	49	47	0	0	
02P	0	0	0	63	62	0	0	
03P	0	0	0	78	79	0	0	
04P	0	0	0	105	133	0	0	
05P	0	0	0	130	125	0	0	
06P	0	0	0	94	100	0	0	
07P	0	0	0	44	60	0	0	
08P	0	0	0	42	33	0	0	
09P	0	0	0	29	37	0	0	
10P	0	0	0	16	17	0	0	
11P	0	0	0	12	11	0	0	
TOT	0	0	0	972	1043	40	0	

STATE OF CONNECTICUT
DEPARTMENT OF TRANSPORTATION
BUREAU OF POLICY AND PLANNING
PLANNING INVENTORY AND DATA

TRAFFIC RECORDER DATA

TOWN OF UNION	ROUTE 197							DIRECTION W
AT WOODSTOCK TL	SUN	MON	TUE	WED	THU	FRI	SAT	
DAY	0	0	0	07/09/2014	07/10/2014	07/11/2014	0	
DATE	0	0	0	07/09/2014	07/10/2014	07/11/2014	0	
TYPE								
HOUR								
	2014 ADT = 950		ACF = NA					

12A	0	0	0	0	2	5	0	
01A	0	0	0	0	2	1	0	
02A	0	0	0	0	1	3	0	
03A	0	0	0	0	5	3	0	
04A	0	0	0	0	17	18	0	
05A	0	0	0	0	46	51	0	
06A	0	0	0	109	119	0	0	
07A	0	0	0	106	100	0	0	
08A	0	0	0	93	69	0	0	
09A	0	0	0	39	84	0	0	
10A	0	0	0	50	51	0	0	
11A	0	0	0	38	58	0	0	
12P	0	0	0	58	59	0	0	
01P	0	0	0	51	66	0	0	
02P	0	0	0	51	57	0	0	
03P	0	0	0	52	57	0	0	
04P	0	0	0	66	78	0	0	
05P	0	0	0	81	66	0	0	
06P	0	0	0	38	59	0	0	
07P	0	0	0	31	39	0	0	
08P	0	0	0	21	29	0	0	
09P	0	0	0	22	20	0	0	
10P	0	0	0	8	10	0	0	
11P	0	0	0	3	7	0	0	
TOT	0	0	0	917	1101	81	0	

STATE OF CONNECTICUT
DEPARTMENT OF TRANSPORTATION
BUREAU OF POLICY AND PLANNING
PLANNING INVENTORY AND DATA

TRAFFIC RECORDER DATA

TOWN OF UNION	ROUTE 171							DIRECTION E
AT EASTFORD TL	SUN	MON	TUE	WED	THU	FRI	SAT	
DAY	0	0	0	07/09/2014	07/10/2014	07/11/2014	0	
DATE	0	0	0	07/09/2014	07/10/2014	07/11/2014	0	
TYPE								
HOUR								
	2014 ADT = 300		ACF = NA					

12A	0	0	0	0	1	1	0	
01A	0	0	0	0	2	1	0	
02A	0	0	0	0	0	0	0	
03A	0	0	0	0	0	0	0	
04A	0	0	0	0	0	0	0	
05A	0	0	0	0	11	9	0	
06A	0	0	0	0	19	9	0	
07A	0	0	0	15	16	0	0	
08A	0	0	0	15	11	0	0	
09A	0	0	0	14	9	0	0	
10A	0	0	0	22	13	0	0	
11A	0	0	0	16	13	0	0	
12P	0	0	0	12	19	0	0	
01P	0	0	0	20	27	0	0	
02P	0	0	0	20	16	0	0	
03P	0	0	0	24	25	0	0	
04P	0	0	0	23	30	0	0	
05P	0	0	0	32	38	0	0	
06P	0	0	0	26	39	0	0	
07P	0	0	0	19	16	0	0	
08P	0	0	0	9	18	0	0	
09P	0	0	0	10	6	0	0	
10P	0	0	0	9	8	0	0	
11P	0	0	0	2	3	0	0	
TOT	0	0	0	288	340	20	0	

STATE OF CONNECTICUT
DEPARTMENT OF TRANSPORTATION
BUREAU OF POLICY AND PLANNING
PLANNING INVENTORY AND DATA

TRAFFIC RECORDER DATA

TOWN OF UNION	ROUTE 171							DIRECTION W
AT EASTFORD TL	SUN	MON	TUE	WED	THU	FRI	SAT	
DAY	0	0	0	07/09/2014	07/10/2014	07/11/2014	0	
DATE	0	0	0	07/09/2014	07/10/2014	07/11/2014	0	
TYPE								
HOUR								
	2014 ADT = 300		ACF = NA					

12A	0	0	0	0	2	3	0	
01A	0	0	0	0	1	1	0	
02A	0	0	0	0	0	0	0	
03A	0	0	0	0	1	0	0	
04A	0	0	0	0	6	2	0	
05A	0	0	0	0	18	12	0	
06A	0	0	0	0	30	5	0	
07A	0	0	0	20	24	0	0	
08A	0	0	0	17	19	0	0	
09A	0	0	0	8	18	0	0	
10A	0	0	0	26	27	0	0	
11A	0	0	0	23	15	0	0	
12P	0	0	0	23	19	0	0	
01P	0	0	0	22	20	0	0	
02P	0	0	0	22	15	0	0	
03P	0	0	0	22	29	0	0	
04P	0	0	0	22	18	0	0	
05P	0	0	0	26	29	0	0	
06P	0	0	0	22	15	0	0	
07P	0	0	0	10	10	0	0	
08P	0	0	0	10	21	0	0	
09P	0	0	0	6	9	0	0	
10P	0	0	0	7	6	0	0	
11P	0	0	0	0	1	0	0	
TOT	0	0	0	286	353	23	0	

STATE OF CONNECTICUT
DEPARTMENT OF TRANSPORTATION
BUREAU OF POLICY AND PLANNING
PLANNING INVENTORY AND DATA

TRAFFIC RECORDER DATA

TOWN OF UNION	ROUTE 171							DIRECTION E
WEST OF ROUTE 197	SUN	MON	TUE	WED	THU	FRI	SAT	
DAY	0	0	0	07/09/2014	07/10/2014	07/11/2014	0	
DATE	0	0	0	07/09/2014	07/10/2014	07/11/2014	0	
TYPE								
HOUR								
	2014 ADT = 1100		ACF = NA					

12A	0	0	0	0	10	15	0	
01A	0	0	0	0	7	10	0	
02A	0	0	0	0	1	4	0	
03A	0	0	0	0	3	2	0	
04A	0	0	0	0	9	3	0	
05A	0	0	0	0	14	11	0	
06A	0	0	0	27	36	0	0	
07A	0	0	0	49	56	0	0	
08A	0	0	0	61	43	0	0	
09A	0	0	0	45	43	0	0	
10A	0	0	0	50	31	0	0	
11A	0	0	0	49	46	0	0	
12P	0	0	0	52	62	0	0	
01P	0	0	0	60	62	0	0	
02P	0	0	0	68	71	0	0	
03P	0	0	0	100	104	0	0	
04P	0	0	0	129	156	0	0	
05P	0	0	0	166	162	0	0	
06P	0	0	0	106	131	0	0	
07P	0	0	0	62	74	0	0	
08P	0	0	0	49	52	0	0	
09P	0	0	0	39	45	0	0	
10P	0	0	0	30	24	0	0	
11P	0	0	0	13	11	0	0	
TOT	0	0	0	1155	1253	45	0	

STATE OF CONNECTICUT
DEPARTMENT OF TRANSPORTATION
BUREAU OF POLICY AND PLANNING
PLANNING INVENTORY AND DATA

TRAFFIC RECORDER DATA

TOWN OF UNION	ROUTE 171							DIRECTION W
WEST OF ROUTE 197	SUN	MON	TUE	WED	THU	FRI	SAT	
DAY	0	0	0	07/09/2014	07/10/2014	07/11/2014	0	
DATE	0	0	0	07/09/2014	07/10/2014	07/11/2014	0	
TYPE								
HOUR								
	2014 ADT = 1200		ACF = NA					

12A	0	0	0	0	3	7	0	
01A	0	0	0	0	1	1	0	
02A	0	0	0	0	1	2	0	
03A	0	0	0	0	4	3	0	
04A	0	0	0	0	23	19	0	
05A	0	0	0	0	69	65	0	
06A	0	0	0	136	150	0	0	
07A	0	0	0	119	122	0	0	
08A	0	0	0	107	93	0	0	
09A	0	0	0	45	84	0	0	
10A	0	0	0	69	69	0	0	
11A	0	0	0	59	65	0	0	
12P	0	0	0	63	73	0	0	
01P	0	0	0	67	83	0	0	
02P	0	0	0	61	63	0	0	
03P	0	0	0	67	80	0	0	
04P	0	0	0	83	89	0	0	
05P	0	0	0	100	79	0	0	
06P	0	0	0	56	67	0	0	
07P	0	0	0	36	45	0	0	
08P	0	0	0	27	42	0	0	
09P	0	0	0	25	25	0	0	
10P	0	0	0	11	13	0	0	
11P	0	0	0	2	7	0	0	
TOT	0	0	0	1133	1350	97	0	

STATE OF CONNECTICUT
DEPARTMENT OF TRANSPORTATION
BUREAU OF POLICY AND PLANNING
PLANNING INVENTORY AND DATA

TRAFFIC RECORDER DATA

TOWN OF UNION	ROUTE 89							DIRECTION N
SE OF ROUTE 190	SUN	MON	TUE	WED	THU	FRI	SAT	
DAY	0	07/07/2014	07/08/2014	07/09/2014	0	0	0	
DATE								
TYPE								
HOUR								
	2014 ADT = 400		ACF = NA					

12A	0	0	1	2	0	0	0	
01A	0	0	2	3	0	0	0	
02A	0	0	0	0	0	0	0	
03A	0	0	3	2	0	0	0	
04A	0	0	5	3	0	0	0	
05A	0	0	10	12	0	0	0	
06A	0	20	26	0	0	0	0	
07A	0	20	34	0	0	0	0	
08A	0	25	21	0	0	0	0	
09A	0	20	28	0	0	0	0	
10A	0	23	19	0	0	0	0	
11A	0	25	26	0	0	0	0	
12P	0	28	24	0	0	0	0	
01P	0	20	20	0	0	0	0	
02P	0	28	25	0	0	0	0	
03P	0	41	34	0	0	0	0	
04P	0	46	47	0	0	0	0	
05P	0	58	54	0	0	0	0	
06P	0	25	29	0	0	0	0	
07P	0	21	23	0	0	0	0	
08P	0	21	14	0	0	0	0	
09P	0	7	13	0	0	0	0	
10P	0	6	6	0	0	0	0	
11P	0	4	4	0	0	0	0	
TOT	0	438	468	22	0	0	0	

STATE OF CONNECTICUT
 DEPARTMENT OF TRANSPORTATION
 BUREAU OF POLICY AND PLANNING
 PLANNING INVENTORY AND DATA

TRAFFIC RECORDER DATA

TOWN OF UNION	ROUTE 89							DIRECTION S
SE OF ROUTE 190	SUN	MON	TUE	WED	THU	FRI	SAT	
DAY	0	07/07/2014	07/08/2014	07/09/2014	0	0	0	
DATE	2014 ADT = 450		ACF = NA		*****			
TYPE								
HOUR								
12A	0	0	4	2	0	0	0	
01A	0	0	0	0	0	0	0	
02A	0	0	2	2	0	0	0	
03A	0	0	0	0	0	0	0	
04A	0	0	5	8	0	0	0	
05A	0	0	13	9	0	0	0	
06A	0	42	36	0	0	0	0	
07A	0	49	42	0	0	0	0	
08A	0	29	45	0	0	0	0	
09A	0	24	29	0	0	0	0	
10A	0	18	17	0	0	0	0	
11A	0	26	18	0	0	0	0	
12P	0	25	30	0	0	0	0	
01P	0	36	23	0	0	0	0	
02P	0	32	36	0	0	0	0	
03P	0	40	36	0	0	0	0	
04P	0	34	43	0	0	0	0	
05P	0	34	37	0	0	0	0	
06P	0	35	33	0	0	0	0	
07P	0	17	22	0	0	0	0	
08P	0	14	21	0	0	0	0	
09P	0	6	17	0	0	0	0	
10P	0	5	2	0	0	0	0	
11P	0	1	6	0	0	0	0	
TOT	0	467	517	21	0	0	0	

STATE OF CONNECTICUT
DEPARTMENT OF TRANSPORTATION
BUREAU OF POLICY AND PLANNING
PLANNING INVENTORY AND DATA

TRAFFIC RECORDER DATA

TOWN OF UNION	ROUTE 620							DIRECTION E
NE OF ROUTE 171	SUN	MON	TUE	WED	THU	FRI	SAT	
DAY	0	07/07/2014	07/08/2014	07/09/2014	0	0	0	
DATE	0	07/07/2014	07/08/2014	07/09/2014	0	0	0	
TYPE								
HOUR								
	2014 ADT = 250		ACF = NA					

12A	0	0	0	0	0	0	0	
01A	0	0	0	0	0	0	0	
02A	0	0	0	0	0	0	0	
03A	0	0	0	0	0	0	0	
04A	0	0	4	1	0	0	0	
05A	0	0	1	5	0	0	0	
06A	0	0	9	5	0	0	0	
07A	0	14	13	0	0	0	0	
08A	0	13	15	0	0	0	0	
09A	0	9	11	0	0	0	0	
10A	0	18	20	0	0	0	0	
11A	0	19	15	0	0	0	0	
12P	0	32	20	0	0	0	0	
01P	0	20	24	0	0	0	0	
02P	0	32	29	0	0	0	0	
03P	0	23	18	0	0	0	0	
04P	0	18	10	0	0	0	0	
05P	0	14	25	0	0	0	0	
06P	0	19	19	0	0	0	0	
07P	0	11	20	0	0	0	0	
08P	0	7	8	0	0	0	0	
09P	0	1	10	0	0	0	0	
10P	0	2	4	0	0	0	0	
11P	0	0	1	0	0	0	0	
TOT	0	252	276	11	0	0	0	

STATE OF CONNECTICUT
 DEPARTMENT OF TRANSPORTATION
 BUREAU OF POLICY AND PLANNING
 PLANNING INVENTORY AND DATA

TRAFFIC RECORDER DATA

TOWN OF UNION	ROUTE 620							DIRECTION W
NE OF ROUTE 171	SUN	MON	TUE	WED	THU	FRI	SAT	
DAY								
DATE	0	07/07/2014	07/08/2014	07/09/2014	0	0	0	
TYPE								
HOUR								
	2014 ADT = 250		ACF = NA					

12A	0	0	0	0	0	0	0	
01A	0	0	0	0	0	0	0	
02A	0	0	0	0	0	0	0	
03A	0	0	0	0	0	0	0	
04A	0	0	1	1	0	0	0	
05A	0	0	1	1	0	0	0	
06A	0	0	9	2	0	0	0	
07A	0	15	6	0	0	0	0	
08A	0	3	17	0	0	0	0	
09A	0	13	18	0	0	0	0	
10A	0	16	22	0	0	0	0	
11A	0	26	21	0	0	0	0	
12P	0	30	28	0	0	0	0	
01P	0	25	22	0	0	0	0	
02P	0	28	25	0	0	0	0	
03P	0	25	24	0	0	0	0	
04P	0	17	19	0	0	0	0	
05P	0	18	25	0	0	0	0	
06P	0	23	13	0	0	0	0	
07P	0	7	14	0	0	0	0	
08P	0	3	9	0	0	0	0	
09P	0	1	4	0	0	0	0	
10P	0	2	4	0	0	0	0	
11P	0	0	0	0	0	0	0	
TOT	0	252	282	4	0	0	0	

STATE OF CONNECTICUT
DEPARTMENT OF TRANSPORTATION
BUREAU OF POLICY AND PLANNING
PLANNING INVENTORY AND DATA

TRAFFIC RECORDER DATA

TOWN OF UNION	ROUTE 190							DIRECTION B
SOUTH OF ROUTE 171	SUN	MON	TUE	WED	THU	FRI	SAT	
DAY								
DATE	0	11/07/2011	11/08/2011	0	0	0	0	
TYPE								
HOUR								
	2011 ADT = 2400		ACF = NA					

12A	0	0	9	0	0	0	0	
01A	0	0	4	0	0	0	0	
02A	0	0	6	0	0	0	0	
03A	0	0	13	0	0	0	0	
04A	0	0	13	0	0	0	0	
05A	0	0	60	0	0	0	0	
06A	0	188	0	0	0	0	0	
07A	0	224	0	0	0	0	0	
08A	0	162	0	0	0	0	0	
09A	0	107	0	0	0	0	0	
10A	0	118	0	0	0	0	0	
11A	0	114	0	0	0	0	0	
12P	0	114	0	0	0	0	0	
01P	0	121	0	0	0	0	0	
02P	0	124	0	0	0	0	0	
03P	0	203	0	0	0	0	0	
04P	0	232	0	0	0	0	0	
05P	0	185	0	0	0	0	0	
06P	0	136	0	0	0	0	0	
07P	0	99	0	0	0	0	0	
08P	0	88	0	0	0	0	0	
09P	0	40	0	0	0	0	0	
10P	0	24	0	0	0	0	0	
11P	0	15	0	0	0	0	0	
TOT	0	2294	105	0	0	0	0	

STATE OF CONNECTICUT
 DEPARTMENT OF TRANSPORTATION
 BUREAU OF POLICY AND PLANNING
 PLANNING INVENTORY AND DATA

TRAFFIC RECORDER DATA

TOWN OF UNION	ROUTE 171							DIRECTION B
NORTH OF ROUTE 190	SUN	MON	TUE	WED	THU	FRI	SAT	
DAY	0	11/07/2011	11/08/2011	0	0	0	0	
DATE	0	11/07/2011	11/08/2011	0	0	0	0	
TYPE								
HOUR								
	2011 ADT = 950		ACF = 0.98					

12A	0	0	3	0	0	0	0	
01A	0	0	1	0	0	0	0	
02A	0	0	2	0	0	0	0	
03A	0	0	2	0	0	0	0	
04A	0	0	9	0	0	0	0	
05A	0	0	20	0	0	0	0	
06A	0	56	0	0	0	0	0	
07A	0	59	0	0	0	0	0	
08A	0	56	0	0	0	0	0	
09A	0	55	0	0	0	0	0	
10A	0	66	0	0	0	0	0	
11A	0	67	0	0	0	0	0	
12P	0	54	0	0	0	0	0	
01P	0	54	0	0	0	0	0	
02P	0	49	0	0	0	0	0	
03P	0	83	0	0	0	0	0	
04P	0	105	0	0	0	0	0	
05P	0	55	0	0	0	0	0	
06P	0	51	0	0	0	0	0	
07P	0	60	0	0	0	0	0	
08P	0	58	0	0	0	0	0	
09P	0	17	0	0	0	0	0	
10P	0	6	0	0	0	0	0	
11P	0	3	0	0	0	0	0	
TOT	0	954	37	0	0	0	0	

STATE OF CONNECTICUT
 DEPARTMENT OF TRANSPORTATION
 BUREAU OF POLICY AND PLANNING
 PLANNING INVENTORY AND DATA

TRAFFIC RECORDER DATA

TOWN OF UNION	ROUTE 190							DIRECTION B
EAST OF I-84 EB OFF RAMP TO RTE 190 (X 73)	SUN	MON	TUE	WED	THU	FRI	SAT	
DAY	0	11/07/2011	11/08/2011	0	0	0	0	
DATE								
TYPE								
HOUR								
	2011 ADT = 2500		ACF = NA					

12A	0	0	22	0	0	0	0	
01A	0	0	9	0	0	0	0	
02A	0	0	7	0	0	0	0	
03A	0	0	6	0	0	0	0	
04A	0	0	15	0	0	0	0	
05A	0	0	14	0	0	0	0	
06A	0	0	70	0	0	0	0	
07A	0	210	0	0	0	0	0	
08A	0	233	0	0	0	0	0	
09A	0	178	0	0	0	0	0	
10A	0	130	0	0	0	0	0	
11A	0	116	0	0	0	0	0	
12P	0	123	0	0	0	0	0	
01P	0	114	0	0	0	0	0	
02P	0	124	0	0	0	0	0	
03P	0	138	0	0	0	0	0	
04P	0	243	0	0	0	0	0	
05P	0	220	0	0	0	0	0	
06P	0	204	0	0	0	0	0	
07P	0	145	0	0	0	0	0	
08P	0	87	0	0	0	0	0	
09P	0	82	0	0	0	0	0	
10P	0	37	0	0	0	0	0	
11P	0	32	0	0	0	0	0	
TOT	0	2416	143	0	0	0	0	

STATE OF CONNECTICUT
 DEPARTMENT OF TRANSPORTATION
 BUREAU OF POLICY AND PLANNING
 PLANNING INVENTORY AND DATA

TRAFFIC RECORDER DATA

TOWN OF UNION	ROUTE 171							DIRECTION B
EAST OF ROUTE 190	SUN	MON	TUE	WED	THU	FRI	SAT	
DAY	0	11/07/2011	11/08/2011	0	0	0	0	
DATE								
TYPE								
HOUR								
	2011 ADT = 2100		ACF = 0.98					

12A	0	0	10	0	0	0	0	
01A	0	0	5	0	0	0	0	
02A	0	0	9	0	0	0	0	
03A	0	0	13	0	0	0	0	
04A	0	0	20	0	0	0	0	
05A	0	0	70	0	0	0	0	
06A	0	189	0	0	0	0	0	
07A	0	214	0	0	0	0	0	
08A	0	121	0	0	0	0	0	
09A	0	100	0	0	0	0	0	
10A	0	87	0	0	0	0	0	
11A	0	92	0	0	0	0	0	
12P	0	106	0	0	0	0	0	
01P	0	103	0	0	0	0	0	
02P	0	107	0	0	0	0	0	
03P	0	186	0	0	0	0	0	
04P	0	212	0	0	0	0	0	
05P	0	195	0	0	0	0	0	
06P	0	132	0	0	0	0	0	
07P	0	62	0	0	0	0	0	
08P	0	50	0	0	0	0	0	
09P	0	37	0	0	0	0	0	
10P	0	22	0	0	0	0	0	
11P	0	14	0	0	0	0	0	
TOT	0	2029	127	0	0	0	0	

STATE OF CONNECTICUT
DEPARTMENT OF TRANSPORTATION
BUREAU OF POLICY AND PLANNING
PLANNING INVENTORY AND DATA

TRAFFIC RECORDER DATA

TOWN OF UNION	ROUTE 190							DIRECTION B
NE OF ROUTE 89	SUN	MON	TUE	WED	THU	FRI	SAT	
DAY	0	0	0	0	11/03/2011	11/04/2011	0	
DATE								
TYPE								
HOUR								
	2011 ADT = 1900		ACF = NA					

12A	0	0	0	0	0	16	0	
01A	0	0	0	0	0	8	0	
02A	0	0	0	0	0	5	0	
03A	0	0	0	0	0	5	0	
04A	0	0	0	0	0	8	0	
05A	0	0	0	0	0	33	0	
06A	0	0	0	0	0	96	0	
07A	0	0	0	0	0	114	0	
08A	0	0	0	0	86	0	0	
09A	0	0	0	0	91	0	0	
10A	0	0	0	0	122	0	0	
11A	0	0	0	0	113	0	0	
12P	0	0	0	0	108	0	0	
01P	0	0	0	0	130	0	0	
02P	0	0	0	0	138	0	0	
03P	0	0	0	0	140	0	0	
04P	0	0	0	0	179	0	0	
05P	0	0	0	0	168	0	0	
06P	0	0	0	0	146	0	0	
07P	0	0	0	0	77	0	0	
08P	0	0	0	0	51	0	0	
09P	0	0	0	0	47	0	0	
10P	0	0	0	0	32	0	0	
11P	0	0	0	0	20	0	0	
TOT	0	0	0	0	1648	285	0	

STATE OF CONNECTICUT
 DEPARTMENT OF TRANSPORTATION
 BUREAU OF POLICY AND PLANNING
 PLANNING INVENTORY AND DATA

TRAFFIC RECORDER DATA

TOWN OF UNION	ROUTE 171							DIRECTION B
NE OF GILBRANSON ROAD	SUN	MON	TUE	WED	THU	FRI	SAT	
DAY	0	0	0	11/09/2011	11/10/2011	0	0	
DATE								
TYPE								
HOUR								
	2011 ADT = 1700		ACF = 0.98					

12A	0	0	0	0	14	0	0	
01A	0	0	0	0	6	0	0	
02A	0	0	0	0	8	0	0	
03A	0	0	0	0	12	0	0	
04A	0	0	0	0	11	0	0	
05A	0	0	0	0	53	0	0	
06A	0	0	0	0	114	0	0	
07A	0	0	0	99	0	0	0	
08A	0	0	0	114	0	0	0	
09A	0	0	0	69	0	0	0	
10A	0	0	0	115	0	0	0	
11A	0	0	0	87	0	0	0	
12P	0	0	0	109	0	0	0	
01P	0	0	0	89	0	0	0	
02P	0	0	0	95	0	0	0	
03P	0	0	0	94	0	0	0	
04P	0	0	0	133	0	0	0	
05P	0	0	0	165	0	0	0	
06P	0	0	0	105	0	0	0	
07P	0	0	0	67	0	0	0	
08P	0	0	0	52	0	0	0	
09P	0	0	0	45	0	0	0	
10P	0	0	0	34	0	0	0	
11P	0	0	0	20	0	0	0	
TOT	0	0	0	1492	218	0	0	

STATE OF CONNECTICUT
DEPARTMENT OF TRANSPORTATION
BUREAU OF POLICY AND PLANNING
PLANNING INVENTORY AND DATA

TRAFFIC RECORDER DATA

TOWN OF UNION	ROUTE 171							DIRECTION B
SE OF I-84 EB OFF RAMP TO ROUTE 171 (X 74)	SUN	MON	TUE	WED	THU	FRI	SAT	
DAY								
DATE	0	0	0	11/09/2011	11/10/2011	0	0	
TYPE								
HOUR								
	2011 ADT = 950		ACF = 0.98					

12A	0	0	0	0	6	0	0	
01A	0	0	0	0	0	0	0	
02A	0	0	0	0	3	0	0	
03A	0	0	0	0	15	0	0	
04A	0	0	0	0	8	0	0	
05A	0	0	0	0	38	0	0	
06A	0	0	0	43	0	0	0	
07A	0	0	0	56	0	0	0	
08A	0	0	0	76	0	0	0	
09A	0	0	0	44	0	0	0	
10A	0	0	0	53	0	0	0	
11A	0	0	0	51	0	0	0	
12P	0	0	0	55	0	0	0	
01P	0	0	0	67	0	0	0	
02P	0	0	0	56	0	0	0	
03P	0	0	0	72	0	0	0	
04P	0	0	0	83	0	0	0	
05P	0	0	0	100	0	0	0	
06P	0	0	0	71	0	0	0	
07P	0	0	0	37	0	0	0	
08P	0	0	0	27	0	0	0	
09P	0	0	0	13	0	0	0	
10P	0	0	0	17	0	0	0	
11P	0	0	0	5	0	0	0	
TOT	0	0	0	926	70	0	0	

STATE OF CONNECTICUT
DEPARTMENT OF TRANSPORTATION
BUREAU OF POLICY AND PLANNING
PLANNING INVENTORY AND DATA

TRAFFIC RECORDER DATA

TOWN OF UNION	ROUTE 171							DIRECTION B
SW OF SR 620 (BUCKLEY HIGHWAY)	SUN	MON	TUE	WED	THU	FRI	SAT	
DAY								
DATE	0	0	0	11/09/2011	11/10/2011	0	0	
TYPE								
HOUR								
	2011 ADT = 800		ACF = 0.98					

12A	0	0	0	0	6	0	0	
01A	0	0	0	0	0	0	0	
02A	0	0	0	0	1	0	0	
03A	0	0	0	0	2	0	0	
04A	0	0	0	0	4	0	0	
05A	0	0	0	0	27	0	0	
06A	0	0	0	46	0	0	0	
07A	0	0	0	44	0	0	0	
08A	0	0	0	65	0	0	0	
09A	0	0	0	39	0	0	0	
10A	0	0	0	42	0	0	0	
11A	0	0	0	50	0	0	0	
12P	0	0	0	48	0	0	0	
01P	0	0	0	56	0	0	0	
02P	0	0	0	50	0	0	0	
03P	0	0	0	59	0	0	0	
04P	0	0	0	79	0	0	0	
05P	0	0	0	87	0	0	0	
06P	0	0	0	51	0	0	0	
07P	0	0	0	36	0	0	0	
08P	0	0	0	18	0	0	0	
09P	0	0	0	16	0	0	0	
10P	0	0	0	8	0	0	0	
11P	0	0	0	6	0	0	0	
TOT	0	0	0	800	40	0	0	

STATE OF CONNECTICUT
 DEPARTMENT OF TRANSPORTATION
 BUREAU OF POLICY AND PLANNING
 PLANNING INVENTORY AND DATA

TRAFFIC RECORDER DATA

TOWN OF UNION	ROUTE							DIRECTION B
HOLLAND ROAD - AT MASS SL	SUN	MON	TUE	WED	THU	FRI	SAT	
DAY								
DATE	0	0	0	11/09/2011	11/10/2011	0	0	
TYPE								
HOUR								
	2011 ADT = 1600		ACF = NA					

12A	0	0	0	0	12	0	0	
01A	0	0	0	0	6	0	0	
02A	0	0	0	0	7	0	0	
03A	0	0	0	0	7	0	0	
04A	0	0	0	0	10	0	0	
05A	0	0	0	0	42	0	0	
06A	0	0	0	0	120	0	0	
07A	0	0	0	93	0	0	0	
08A	0	0	0	90	0	0	0	
09A	0	0	0	71	0	0	0	
10A	0	0	0	102	0	0	0	
11A	0	0	0	90	0	0	0	
12P	0	0	0	89	0	0	0	
01P	0	0	0	85	0	0	0	
02P	0	0	0	89	0	0	0	
03P	0	0	0	98	0	0	0	
04P	0	0	0	123	0	0	0	
05P	0	0	0	166	0	0	0	
06P	0	0	0	81	0	0	0	
07P	0	0	0	54	0	0	0	
08P	0	0	0	54	0	0	0	
09P	0	0	0	37	0	0	0	
10P	0	0	0	26	0	0	0	
11P	0	0	0	17	0	0	0	
TOT	0	0	0	1365	204	0	0	

STATE OF CONNECTICUT
 DEPARTMENT OF TRANSPORTATION
 BUREAU OF POLICY AND PLANNING
 PLANNING INVENTORY AND DATA

TRAFFIC RECORDER DATA

TOWN OF UNION	ROUTE							DIRECTION B
GILBRANSON ROAD - AT MASS SL	SUN	MON	TUE	WED	THU	FRI	SAT	
DAY								
DATE	0	11/21/2011	11/22/2011	0	0	0	0	
TYPE								
HOUR								
	2011 ADT = 500		ACF = NA					

12A	0	0	10	0	0	0	0	
01A	0	0	0	0	0	0	0	
02A	0	0	2	0	0	0	0	
03A	0	0	2	0	0	0	0	
04A	0	0	2	0	0	0	0	
05A	0	0	12	0	0	0	0	
06A	0	0	24	0	0	0	0	
07A	0	34	0	0	0	0	0	
08A	0	33	0	0	0	0	0	
09A	0	26	0	0	0	0	0	
10A	0	20	0	0	0	0	0	
11A	0	19	0	0	0	0	0	
12P	0	27	0	0	0	0	0	
01P	0	22	0	0	0	0	0	
02P	0	18	0	0	0	0	0	
03P	0	34	0	0	0	0	0	
04P	0	45	0	0	0	0	0	
05P	0	58	0	0	0	0	0	
06P	0	32	0	0	0	0	0	
07P	0	20	0	0	0	0	0	
08P	0	17	0	0	0	0	0	
09P	0	7	0	0	0	0	0	
10P	0	11	0	0	0	0	0	
11P	0	6	0	0	0	0	0	
TOT	0	429	52	0	0	0	0	

STATE OF CONNECTICUT
 DEPARTMENT OF TRANSPORTATION
 BUREAU OF POLICY AND PLANNING
 PLANNING INVENTORY AND DATA

TRAFFIC RECORDER DATA

TOWN OF UNION	ROUTE 171							DIRECTION B
SE OF GILBRANSON ROAD	SUN	MON	TUE	WED	THU	FRI	SAT	
DAY	0	0	0	11/09/2011	11/10/2011	0	0	
DATE	0	0	0	11/09/2011	11/10/2011	0	0	
TYPE								
HOUR								
	2011 ADT = 1500		ACF = 0.98					

12A	0	0	0	0	11	0	0	
01A	0	0	0	0	7	0	0	
02A	0	0	0	0	4	0	0	
03A	0	0	0	0	12	0	0	
04A	0	0	0	0	15	0	0	
05A	0	0	0	0	51	0	0	
06A	0	0	0	107	0	0	0	
07A	0	0	0	89	0	0	0	
08A	0	0	0	103	0	0	0	
09A	0	0	0	63	0	0	0	
10A	0	0	0	97	0	0	0	
11A	0	0	0	70	0	0	0	
12P	0	0	0	82	0	0	0	
01P	0	0	0	87	0	0	0	
02P	0	0	0	73	0	0	0	
03P	0	0	0	97	0	0	0	
04P	0	0	0	121	0	0	0	
05P	0	0	0	146	0	0	0	
06P	0	0	0	93	0	0	0	
07P	0	0	0	61	0	0	0	
08P	0	0	0	51	0	0	0	
09P	0	0	0	35	0	0	0	
10P	0	0	0	26	0	0	0	
11P	0	0	0	18	0	0	0	
TOT	0	0	0	1419	100	0	0	

STATE OF CONNECTICUT
DEPARTMENT OF TRANSPORTATION
BUREAU OF POLICY AND PLANNING
PLANNING INVENTORY AND DATA

TRAFFIC RECORDER DATA

TOWN OF UNION	ROUTE 89						DIRECTION B
SE OF I-84 WB OFF RAMP TO RTE 89 (EXIT 72)	SUN	MON	TUE	WED	THU	FRI	SAT
DAY	0	0	0	0	11/03/2011	11/04/2011	0
DATE							
TYPE							
HOUR							
	2011 ADT = 1200		ACF = 0.98				

12A	0	0	0	0	0	12	0
01A	0	0	0	0	0	1	0
02A	0	0	0	0	0	0	0
03A	0	0	0	0	0	6	0
04A	0	0	0	0	0	9	0
05A	0	0	0	0	0	36	0
06A	0	0	0	0	0	63	0
07A	0	0	0	0	0	69	0
08A	0	0	0	0	64	0	0
09A	0	0	0	0	53	0	0
10A	0	0	0	0	56	0	0
11A	0	0	0	0	72	0	0
12P	0	0	0	0	51	0	0
01P	0	0	0	0	85	0	0
02P	0	0	0	0	85	0	0
03P	0	0	0	0	79	0	0
04P	0	0	0	0	104	0	0
05P	0	0	0	0	102	0	0
06P	0	0	0	0	84	0	0
07P	0	0	0	0	61	0	0
08P	0	0	0	0	46	0	0
09P	0	0	0	0	22	0	0
10P	0	0	0	0	22	0	0
11P	0	0	0	0	5	0	0
TOT	0	0	0	0	991	196	0

STATE OF CONNECTICUT
DEPARTMENT OF TRANSPORTATION
BUREAU OF POLICY AND PLANNING
PLANNING INVENTORY AND DATA

TRAFFIC RECORDER DATA

TOWN OF UNION	ROUTE 190							DIRECTION B
EAST OF I-84 WB OFF RAMP (EXIT 73)	SUN	MON	TUE	WED	THU	FRI	SAT	
DAY	0	11/07/2011	11/08/2011	0	0	0	0	
DATE								
TYPE								
HOUR								
	2011 ADT = 2300		ACF = NA					

12A	0	0	17	0	0	0	0	
01A	0	0	6	0	0	0	0	
02A	0	0	6	0	0	0	0	
03A	0	0	2	0	0	0	0	
04A	0	0	11	0	0	0	0	
05A	0	0	17	0	0	0	0	
06A	0	0	91	0	0	0	0	
07A	0	232	0	0	0	0	0	
08A	0	216	0	0	0	0	0	
09A	0	215	0	0	0	0	0	
10A	0	142	0	0	0	0	0	
11A	0	131	0	0	0	0	0	
12P	0	119	0	0	0	0	0	
01P	0	115	0	0	0	0	0	
02P	0	125	0	0	0	0	0	
03P	0	128	0	0	0	0	0	
04P	0	198	0	0	0	0	0	
05P	0	165	0	0	0	0	0	
06P	0	142	0	0	0	0	0	
07P	0	102	0	0	0	0	0	
08P	0	62	0	0	0	0	0	
09P	0	70	0	0	0	0	0	
10P	0	26	0	0	0	0	0	
11P	0	32	0	0	0	0	0	
TOT	0	2220	150	0	0	0	0	

STATE OF CONNECTICUT
 DEPARTMENT OF TRANSPORTATION
 BUREAU OF POLICY AND PLANNING
 PLANNING INVENTORY AND DATA

TRAFFIC RECORDER DATA

TOWN OF UNION	ROUTE 171							DIRECTION E
SOUTH OF ROUTE 197	SUN	MON	TUE	WED	THU	FRI	SAT	
DAY	0	11/14/2011	11/15/2011	0	0	0	0	
DATE								
TYPE								
HOUR								
	2011 ADT = 300		ACF = 0.97					

12A	0	0	2	0	0	0	0	
01A	0	0	0	0	0	0	0	
02A	0	0	0	0	0	0	0	
03A	0	0	2	0	0	0	0	
04A	0	0	3	0	0	0	0	
05A	0	0	13	0	0	0	0	
06A	0	0	25	0	0	0	0	
07A	0	0	40	0	0	0	0	
08A	0	29	32	0	0	0	0	
09A	0	16	13	0	0	0	0	
10A	0	10	24	0	0	0	0	
11A	0	23	0	0	0	0	0	
12P	0	18	0	0	0	0	0	
01P	0	10	0	0	0	0	0	
02P	0	12	0	0	0	0	0	
03P	0	25	0	0	0	0	0	
04P	0	22	0	0	0	0	0	
05P	0	22	0	0	0	0	0	
06P	0	9	0	0	0	0	0	
07P	0	8	0	0	0	0	0	
08P	0	8	0	0	0	0	0	
09P	0	7	0	0	0	0	0	
10P	0	4	0	0	0	0	0	
11P	0	1	0	0	0	0	0	
TOT	0	224	154	0	0	0	0	

STATE OF CONNECTICUT
 DEPARTMENT OF TRANSPORTATION
 BUREAU OF POLICY AND PLANNING
 PLANNING INVENTORY AND DATA

TRAFFIC RECORDER DATA

TOWN OF UNION	ROUTE 171							DIRECTION W
SOUTH OF ROUTE 197	SUN	MON	TUE	WED	THU	FRI	SAT	
DAY	0	11/14/2011	11/15/2011	0	0	0	0	
DATE	0	11/14/2011	11/15/2011	0	0	0	0	
TYPE								
HOUR								
	2011 ADT = 300		ACF = 0.97					

12A	0	0	3	0	0	0	0	
01A	0	0	1	0	0	0	0	
02A	0	0	0	0	0	0	0	
03A	0	0	4	0	0	0	0	
04A	0	0	11	0	0	0	0	
05A	0	0	22	0	0	0	0	
06A	0	0	25	0	0	0	0	
07A	0	0	28	0	0	0	0	
08A	0	8	28	0	0	0	0	
09A	0	11	17	0	0	0	0	
10A	0	12	26	0	0	0	0	
11A	0	10	0	0	0	0	0	
12P	0	11	0	0	0	0	0	
01P	0	17	0	0	0	0	0	
02P	0	17	0	0	0	0	0	
03P	0	23	0	0	0	0	0	
04P	0	27	0	0	0	0	0	
05P	0	24	0	0	0	0	0	
06P	0	24	0	0	0	0	0	
07P	0	5	0	0	0	0	0	
08P	0	0	0	0	0	0	0	
09P	0	11	0	0	0	0	0	
10P	0	7	0	0	0	0	0	
11P	0	2	0	0	0	0	0	
TOT	0	209	165	0	0	0	0	

STATE OF CONNECTICUT
 DEPARTMENT OF TRANSPORTATION
 BUREAU OF POLICY AND PLANNING
 PLANNING INVENTORY AND DATA

TRAFFIC RECORDER DATA

TOWN OF UNION	ROUTE 197							DIRECTION E
EAST OF ROUTE 171	SUN	MON	TUE	WED	THU	FRI	SAT	
DAY	0	11/14/2011	11/15/2011	0	0	0	0	
DATE	0	11/14/2011	11/15/2011	0	0	0	0	
TYPE								
HOUR								
	2011 ADT = 750		ACF = NA					

12A	0	0	4	0	0	0	0	
01A	0	0	1	0	0	0	0	
02A	0	0	6	0	0	0	0	
03A	0	0	1	0	0	0	0	
04A	0	0	3	0	0	0	0	
05A	0	0	4	0	0	0	0	
06A	0	0	31	0	0	0	0	
07A	0	0	63	0	0	0	0	
08A	0	31	41	0	0	0	0	
09A	0	28	27	0	0	0	0	
10A	0	26	27	0	0	0	0	
11A	0	33	0	0	0	0	0	
12P	0	23	0	0	0	0	0	
01P	0	25	0	0	0	0	0	
02P	0	44	0	0	0	0	0	
03P	0	53	0	0	0	0	0	
04P	0	119	0	0	0	0	0	
05P	0	110	0	0	0	0	0	
06P	0	68	0	0	0	0	0	
07P	0	40	0	0	0	0	0	
08P	0	14	0	0	0	0	0	
09P	0	11	0	0	0	0	0	
10P	0	20	0	0	0	0	0	
11P	0	10	0	0	0	0	0	
TOT	0	655	208	0	0	0	0	

STATE OF CONNECTICUT
DEPARTMENT OF TRANSPORTATION
BUREAU OF POLICY AND PLANNING
PLANNING INVENTORY AND DATA

TRAFFIC RECORDER DATA

TOWN OF UNION	ROUTE 197							DIRECTION W
EAST OF ROUTE 171	SUN	MON	TUE	WED	THU	FRI	SAT	
DAY	0	11/14/2011	11/15/2011	0	0	0	0	
DATE	0	11/14/2011	11/15/2011	0	0	0	0	
TYPE								
HOUR								
	2011 ADT = 850		ACF = NA					

12A	0	0	2	0	0	0	0	
01A	0	0	0	0	0	0	0	
02A	0	0	1	0	0	0	0	
03A	0	0	3	0	0	0	0	
04A	0	0	8	0	0	0	0	
05A	0	0	53	0	0	0	0	
06A	0	0	134	0	0	0	0	
07A	0	0	131	0	0	0	0	
08A	0	75	73	0	0	0	0	
09A	0	46	41	0	0	0	0	
10A	0	47	42	0	0	0	0	
11A	0	37	0	0	0	0	0	
12P	0	33	0	0	0	0	0	
01P	0	39	0	0	0	0	0	
02P	0	28	0	0	0	0	0	
03P	0	54	0	0	0	0	0	
04P	0	68	0	0	0	0	0	
05P	0	58	0	0	0	0	0	
06P	0	22	0	0	0	0	0	
07P	0	10	0	0	0	0	0	
08P	0	8	0	0	0	0	0	
09P	0	10	0	0	0	0	0	
10P	0	7	0	0	0	0	0	
11P	0	1	0	0	0	0	0	
TOT	0	543	488	0	0	0	0	

STATE OF CONNECTICUT
 DEPARTMENT OF TRANSPORTATION
 BUREAU OF POLICY AND PLANNING
 PLANNING INVENTORY AND DATA

TRAFFIC RECORDER DATA

TOWN OF UNION	ROUTE 190							DIRECTION N
SW OF ROUTE 89	SUN	MON	TUE	WED	THU	FRI	SAT	
DAY	0	11/21/2011	11/22/2011	0	0	0	0	
DATE	2011 ADT = 1300		ACF = NA					
TYPE	*****							
HOUR	0	0	6	0	0	0	0	
12A	0	0	6	0	0	0	0	
01A	0	0	1	0	0	0	0	
02A	0	0	3	0	0	0	0	
03A	0	0	7	0	0	0	0	
04A	0	0	8	0	0	0	0	
05A	0	0	43	0	0	0	0	
06A	0	0	81	0	0	0	0	
07A	0	89	0	0	0	0	0	
08A	0	78	0	0	0	0	0	
09A	0	88	0	0	0	0	0	
10A	0	56	0	0	0	0	0	
11A	0	86	0	0	0	0	0	
12P	0	75	0	0	0	0	0	
01P	0	69	0	0	0	0	0	
02P	0	90	0	0	0	0	0	
03P	0	103	0	0	0	0	0	
04P	0	112	0	0	0	0	0	
05P	0	103	0	0	0	0	0	
06P	0	67	0	0	0	0	0	
07P	0	56	0	0	0	0	0	
08P	0	39	0	0	0	0	0	
09P	0	24	0	0	0	0	0	
10P	0	7	0	0	0	0	0	
11P	0	7	0	0	0	0	0	
TOT	0	1149	149	0	0	0	0	

STATE OF CONNECTICUT
 DEPARTMENT OF TRANSPORTATION
 BUREAU OF POLICY AND PLANNING
 PLANNING INVENTORY AND DATA

TRAFFIC RECORDER DATA

TOWN OF UNION	ROUTE 190							DIRECTION S
SW OF ROUTE 89	SUN	MON	TUE	WED	THU	FRI	SAT	
DAY								
DATE	0	11/21/2011	11/22/2011	0	0	0	0	
TYPE								
HOUR								
	2011 ADT = 1200		ACF = NA					

12A	0	0	21	0	0	0	0	
01A	0	0	16	0	0	0	0	
02A	0	0	10	0	0	0	0	
03A	0	0	5	0	0	0	0	
04A	0	0	5	0	0	0	0	
05A	0	0	25	0	0	0	0	
06A	0	0	83	0	0	0	0	
07A	0	92	0	0	0	0	0	
08A	0	73	0	0	0	0	0	
09A	0	59	0	0	0	0	0	
10A	0	61	0	0	0	0	0	
11A	0	68	0	0	0	0	0	
12P	0	65	0	0	0	0	0	
01P	0	56	0	0	0	0	0	
02P	0	71	0	0	0	0	0	
03P	0	106	0	0	0	0	0	
04P	0	113	0	0	0	0	0	
05P	0	104	0	0	0	0	0	
06P	0	71	0	0	0	0	0	
07P	0	46	0	0	0	0	0	
08P	0	22	0	0	0	0	0	
09P	0	26	0	0	0	0	0	
10P	0	19	0	0	0	0	0	
11P	0	18	0	0	0	0	0	
TOT	0	1070	165	0	0	0	0	

STATE OF CONNECTICUT
DEPARTMENT OF TRANSPORTATION
BUREAU OF POLICY AND PLANNING
PLANNING INVENTORY AND DATA

TRAFFIC RECORDER DATA

TOWN OF UNION	ROUTE 197							DIRECTION E
AT WOODSTOCK TL	SUN	MON	TUE	WED	THU	FRI	SAT	
DAY	0	0	11/22/2011	11/23/2011	0	0	0	
DATE	0	0	11/22/2011	11/23/2011	0	0	0	
TYPE								
HOUR								
	2011 ADT = 900		ACF = NA					

12A	0	0	0	9	0	0	0	
01A	0	0	0	3	0	0	0	
02A	0	0	0	0	0	0	0	
03A	0	0	0	4	0	0	0	
04A	0	0	0	4	0	0	0	
05A	0	0	0	11	0	0	0	
06A	0	0	0	29	0	0	0	
07A	0	0	50	0	0	0	0	
08A	0	0	48	0	0	0	0	
09A	0	0	33	0	0	0	0	
10A	0	0	38	0	0	0	0	
11A	0	0	41	0	0	0	0	
12P	0	0	53	0	0	0	0	
01P	0	0	42	0	0	0	0	
02P	0	0	63	0	0	0	0	
03P	0	0	74	0	0	0	0	
04P	0	0	117	0	0	0	0	
05P	0	0	100	0	0	0	0	
06P	0	0	71	0	0	0	0	
07P	0	0	30	0	0	0	0	
08P	0	0	34	0	0	0	0	
09P	0	0	22	0	0	0	0	
10P	0	0	20	0	0	0	0	
11P	0	0	21	0	0	0	0	
TOT	0	0	857	60	0	0	0	

STATE OF CONNECTICUT
 DEPARTMENT OF TRANSPORTATION
 BUREAU OF POLICY AND PLANNING
 PLANNING INVENTORY AND DATA

TRAFFIC RECORDER DATA

TOWN OF UNION	ROUTE 197							DIRECTION W
AT WOODSTOCK TL	SUN	MON	TUE	WED	THU	FRI	SAT	
DAY	0	0	11/22/2011	11/23/2011	0	0	0	
DATE								
TYPE								
HOUR								
	2011 ADT = 900		ACF = NA					

12A	0	0	0	2	0	0	0	
01A	0	0	0	2	0	0	0	
02A	0	0	0	2	0	0	0	
03A	0	0	0	4	0	0	0	
04A	0	0	0	6	0	0	0	
05A	0	0	0	35	0	0	0	
06A	0	0	0	103	0	0	0	
07A	0	0	112	0	0	0	0	
08A	0	0	73	0	0	0	0	
09A	0	0	50	0	0	0	0	
10A	0	0	39	0	0	0	0	
11A	0	0	37	0	0	0	0	
12P	0	0	51	0	0	0	0	
01P	0	0	52	0	0	0	0	
02P	0	0	58	0	0	0	0	
03P	0	0	64	0	0	0	0	
04P	0	0	65	0	0	0	0	
05P	0	0	65	0	0	0	0	
06P	0	0	32	0	0	0	0	
07P	0	0	27	0	0	0	0	
08P	0	0	12	0	0	0	0	
09P	0	0	17	0	0	0	0	
10P	0	0	12	0	0	0	0	
11P	0	0	2	0	0	0	0	
TOT	0	0	768	154	0	0	0	

STATE OF CONNECTICUT
 DEPARTMENT OF TRANSPORTATION
 BUREAU OF POLICY AND PLANNING
 PLANNING INVENTORY AND DATA

TRAFFIC RECORDER DATA

TOWN OF UNION	ROUTE 171							DIRECTION N
AT EASTFORD TL	SUN	MON	TUE	WED	THU	FRI	SAT	
DAY								
DATE	0	11/14/2011	11/15/2011	11/16/2011	0	0	0	
TYPE								
HOUR								
	2011 ADT = 250		ACF = NA					

12A	0	0	3	1	0	0	0	
01A	0	0	1	0	0	0	0	
02A	0	0	0	0	0	0	0	
03A	0	0	0	1	0	0	0	
04A	0	0	4	6	0	0	0	
05A	0	0	9	17	0	0	0	
06A	0	0	14	23	0	0	0	
07A	0	0	29	20	0	0	0	
08A	0	8	8	16	0	0	0	
09A	0	14	12	17	0	0	0	
10A	0	11	16	0	0	0	0	
11A	0	12	15	0	0	0	0	
12P	0	7	18	0	0	0	0	
01P	0	17	15	0	0	0	0	
02P	0	23	18	0	0	0	0	
03P	0	19	30	0	0	0	0	
04P	0	26	20	0	0	0	0	
05P	0	20	21	0	0	0	0	
06P	0	20	11	0	0	0	0	
07P	0	9	14	0	0	0	0	
08P	0	3	6	0	0	0	0	
09P	0	10	4	0	0	0	0	
10P	0	1	3	0	0	0	0	
11P	0	1	2	0	0	0	0	
TOT	0	201	273	101	0	0	0	

STATE OF CONNECTICUT
 DEPARTMENT OF TRANSPORTATION
 BUREAU OF POLICY AND PLANNING
 PLANNING INVENTORY AND DATA

TRAFFIC RECORDER DATA

TOWN OF UNION	ROUTE 171							DIRECTION S
AT EASTFORD TL	SUN	MON	TUE	WED	THU	FRI	SAT	
DAY	0	11/14/2011	11/15/2011	11/16/2011	0	0	0	
DATE								
TYPE								
HOUR								
	2011 ADT = 250		ACF = NA					

12A	0	0	2	2	0	0	0	
01A	0	0	0	1	0	0	0	
02A	0	0	0	1	0	0	0	
03A	0	0	2	1	0	0	0	
04A	0	0	3	5	0	0	0	
05A	0	0	12	16	0	0	0	
06A	0	0	19	20	0	0	0	
07A	0	0	24	19	0	0	0	
08A	0	0	24	13	0	0	0	
09A	0	0	9	28	0	0	0	
10A	0	0	15	0	0	0	0	
11A	0	0	9	0	0	0	0	
12P	0	23	10	0	0	0	0	
01P	0	13	18	0	0	0	0	
02P	0	14	15	0	0	0	0	
03P	0	19	24	0	0	0	0	
04P	0	19	22	0	0	0	0	
05P	0	25	23	0	0	0	0	
06P	0	9	8	0	0	0	0	
07P	0	4	9	0	0	0	0	
08P	0	2	6	0	0	0	0	
09P	0	3	4	0	0	0	0	
10P	0	3	2	0	0	0	0	
11P	0	0	2	0	0	0	0	
TOT	0	134	262	106	0	0	0	

STATE OF CONNECTICUT
DEPARTMENT OF TRANSPORTATION
BUREAU OF POLICY AND PLANNING
PLANNING INVENTORY AND DATA

TRAFFIC RECORDER DATA

TOWN OF UNION	ROUTE 171							DIRECTION E
WEST OF ROUTE 197	SUN	MON	TUE	WED	THU	FRI	SAT	
DAY	0	11/14/2011	11/15/2011	11/16/2011	0	0	0	
DATE								
TYPE								
HOUR								
	2011 ADT = 1200		ACF = NA					

12A	0	0	7	8	0	0	0	
01A	0	0	2	5	0	0	0	
02A	0	0	6	5	0	0	0	
03A	0	0	4	6	0	0	0	
04A	0	0	12	16	0	0	0	
05A	0	0	24	42	0	0	0	
06A	0	0	50	71	0	0	0	
07A	0	0	85	61	0	0	0	
08A	0	49	57	49	0	0	0	
09A	0	47	43	51	0	0	0	
10A	0	42	43	0	0	0	0	
11A	0	48	52	0	0	0	0	
12P	0	44	57	0	0	0	0	
01P	0	47	49	0	0	0	0	
02P	0	68	79	0	0	0	0	
03P	0	79	96	0	0	0	0	
04P	0	145	133	0	0	0	0	
05P	0	142	124	0	0	0	0	
06P	0	91	94	0	0	0	0	
07P	0	53	60	0	0	0	0	
08P	0	22	38	0	0	0	0	
09P	0	24	44	0	0	0	0	
10P	0	27	28	0	0	0	0	
11P	0	12	14	0	0	0	0	
TOT	0	940	1201	314	0	0	0	

STATE OF CONNECTICUT
DEPARTMENT OF TRANSPORTATION
BUREAU OF POLICY AND PLANNING
PLANNING INVENTORY AND DATA

TRAFFIC RECORDER DATA

TOWN OF UNION	ROUTE 171						DIRECTION W
WEST OF ROUTE 197	SUN	MON	TUE	WED	THU	FRI	SAT
DAY							
DATE	0	11/14/2011	11/15/2011	11/16/2011	0	0	0
TYPE							
HOUR							
	2011 ADT = 1100		ACF = NA				

12A	0	0	3	5	0	0	0
01A	0	0	0	1	0	0	0
02A	0	0	2	2	0	0	0
03A	0	0	5	6	0	0	0
04A	0	0	10	12	0	0	0
05A	0	0	66	63	0	0	0
06A	0	0	159	173	0	0	0
07A	0	0	155	132	0	0	0
08A	0	94	104	75	0	0	0
09A	0	60	49	80	0	0	0
10A	0	52	53	0	0	0	0
11A	0	56	51	0	0	0	0
12P	0	49	52	0	0	0	0
01P	0	45	48	0	0	0	0
02P	0	38	46	0	0	0	0
03P	0	73	72	0	0	0	0
04P	0	80	73	0	0	0	0
05P	0	78	83	0	0	0	0
06P	0	35	34	0	0	0	0
07P	0	13	22	0	0	0	0
08P	0	10	17	0	0	0	0
09P	0	12	13	0	0	0	0
10P	0	11	12	0	0	0	0
11P	0	2	3	0	0	0	0
TOT	0	708	1132	549	0	0	0

STATE OF CONNECTICUT
DEPARTMENT OF TRANSPORTATION
BUREAU OF POLICY AND PLANNING
PLANNING INVENTORY AND DATA

TRAFFIC RECORDER DATA

TOWN OF UNION	ROUTE 89							DIRECTION N
SE OF ROUTE 190	SUN	MON	TUE	WED	THU	FRI	SAT	
DAY	0	11/21/2011	11/22/2011	11/23/2011	0	0	0	
DATE								
TYPE								
HOUR								
	2011 ADT = 400		ACF = NA					

12A	0	0	5	4	0	0	0	
01A	0	0	2	0	0	0	0	
02A	0	0	1	0	0	0	0	
03A	0	0	3	2	0	0	0	
04A	0	0	2	1	0	0	0	
05A	0	0	15	8	0	0	0	
06A	0	0	27	21	0	0	0	
07A	0	27	34	0	0	0	0	
08A	0	18	21	0	0	0	0	
09A	0	18	17	0	0	0	0	
10A	0	20	19	0	0	0	0	
11A	0	28	26	0	0	0	0	
12P	0	22	16	0	0	0	0	
01P	0	23	23	0	0	0	0	
02P	0	31	18	0	0	0	0	
03P	0	35	34	0	0	0	0	
04P	0	48	53	0	0	0	0	
05P	0	45	25	0	0	0	0	
06P	0	21	19	0	0	0	0	
07P	0	15	9	0	0	0	0	
08P	0	4	7	0	0	0	0	
09P	0	14	7	0	0	0	0	
10P	0	2	8	0	0	0	0	
11P	0	1	4	0	0	0	0	
TOT	0	372	395	36	0	0	0	

STATE OF CONNECTICUT
DEPARTMENT OF TRANSPORTATION
BUREAU OF POLICY AND PLANNING
PLANNING INVENTORY AND DATA

TRAFFIC RECORDER DATA

TOWN OF UNION	ROUTE 89							DIRECTION S
SE OF ROUTE 190	SUN	MON	TUE	WED	THU	FRI	SAT	
DAY	0	11/21/2011	11/22/2011	11/23/2011	0	0	0	
DATE	2011 ADT = 450		ACF = NA					
TYPE	*****							
HOUR	0	0	2	1	0	0	0	
12A	0	0	2	1	0	0	0	
01A	0	0	0	0	0	0	0	
02A	0	0	0	0	0	0	0	
03A	0	0	2	2	0	0	0	
04A	0	0	7	3	0	0	0	
05A	0	0	18	9	0	0	0	
06A	0	0	37	30	0	0	0	
07A	0	45	27	0	0	0	0	
08A	0	28	27	0	0	0	0	
09A	0	19	20	0	0	0	0	
10A	0	21	35	0	0	0	0	
11A	0	27	26	0	0	0	0	
12P	0	20	18	0	0	0	0	
01P	0	23	21	0	0	0	0	
02P	0	32	19	0	0	0	0	
03P	0	38	41	0	0	0	0	
04P	0	38	29	0	0	0	0	
05P	0	34	37	0	0	0	0	
06P	0	15	19	0	0	0	0	
07P	0	25	13	0	0	0	0	
08P	0	13	9	0	0	0	0	
09P	0	11	8	0	0	0	0	
10P	0	3	4	0	0	0	0	
11P	0	1	5	0	0	0	0	
TOT	0	393	424	45	0	0	0	

STATE OF CONNECTICUT
DEPARTMENT OF TRANSPORTATION
BUREAU OF POLICY AND PLANNING
PLANNING INVENTORY AND DATA

TRAFFIC RECORDER DATA

TOWN OF UNION	ROUTE 620							DIRECTION E
NE OF ROUTE 171	SUN	MON	TUE	WED	THU	FRI	SAT	
DAY	0	0	11/08/2011	11/09/2011	11/10/2011	0	0	
DATE	0	0	11/08/2011	11/09/2011	11/10/2011	0	0	
TYPE								
HOUR								
	2011 ADT = 150		ACF = NA					

12A	0	0	0	1	0	0	0	
01A	0	0	0	0	0	0	0	
02A	0	0	0	0	1	0	0	
03A	0	0	0	1	1	0	0	
04A	0	0	0	1	2	0	0	
05A	0	0	0	1	1	0	0	
06A	0	0	0	7	3	0	0	
07A	0	0	12	9	0	0	0	
08A	0	0	10	10	0	0	0	
09A	0	0	6	10	0	0	0	
10A	0	0	15	8	0	0	0	
11A	0	0	10	10	0	0	0	
12P	0	0	16	14	0	0	0	
01P	0	0	13	16	0	0	0	
02P	0	0	13	16	0	0	0	
03P	0	0	11	15	0	0	0	
04P	0	0	14	11	0	0	0	
05P	0	0	13	11	0	0	0	
06P	0	0	10	14	0	0	0	
07P	0	0	4	5	0	0	0	
08P	0	0	4	6	0	0	0	
09P	0	0	4	4	0	0	0	
10P	0	0	1	2	0	0	0	
11P	0	0	1	1	0	0	0	
TOT	0	0	157	173	8	0	0	

STATE OF CONNECTICUT
DEPARTMENT OF TRANSPORTATION
BUREAU OF POLICY AND PLANNING
PLANNING INVENTORY AND DATA

TRAFFIC RECORDER DATA

TOWN OF UNION	ROUTE 620							DIRECTION W
NE OF ROUTE 171	SUN	MON	TUE	WED	THU	FRI	SAT	
DAY	0	0	11/08/2011	11/09/2011	11/10/2011	0	0	
DATE	0	0	11/08/2011	11/09/2011	11/10/2011	0	0	
TYPE								
HOUR								
	2011 ADT = 150		ACF = NA					

12A	0	0	0	1	0	0	0	
01A	0	0	0	0	0	0	0	
02A	0	0	0	0	1	0	0	
03A	0	0	0	1	1	0	0	
04A	0	0	0	1	2	0	0	
05A	0	0	0	6	4	0	0	
06A	0	0	0	8	6	0	0	
07A	0	0	4	7	0	0	0	
08A	0	0	13	10	0	0	0	
09A	0	0	7	11	0	0	0	
10A	0	0	13	9	0	0	0	
11A	0	0	7	7	0	0	0	
12P	0	0	12	11	0	0	0	
01P	0	0	14	12	0	0	0	
02P	0	0	16	18	0	0	0	
03P	0	0	11	10	0	0	0	
04P	0	0	14	14	0	0	0	
05P	0	0	11	12	0	0	0	
06P	0	0	7	13	0	0	0	
07P	0	0	8	6	0	0	0	
08P	0	0	5	9	0	0	0	
09P	0	0	4	4	0	0	0	
10P	0	0	2	4	0	0	0	
11P	0	0	1	1	0	0	0	
TOT	0	0	149	175	14	0	0	

STATE OF CONNECTICUT
DEPARTMENT OF TRANSPORTATION
BUREAU OF POLICY AND PLANNING
PLANNING INVENTORY AND DATA

TRAFFIC RECORDER DATA

TOWN OF UNION	ROUTE 171							DIRECTION B
WEST OF ROUTE 197	SUN	MON	TUE	WED	THU	FRI	SAT	
DAY	0	0	0	07/09/2008	07/10/2008	0	0	
DATE	0	0	0	07/09/2008	07/10/2008	0	0	
TYPE								
HOUR								
	2008 ADT = 2500		ACF = NA					

12A	0	0	0	0	12	0	0	
01A	0	0	0	0	9	0	0	
02A	0	0	0	0	14	0	0	
03A	0	0	0	0	6	0	0	
04A	0	0	0	0	33	0	0	
05A	0	0	0	0	84	0	0	
06A	0	0	0	0	200	0	0	
07A	0	0	0	199	0	0	0	
08A	0	0	0	168	0	0	0	
09A	0	0	0	146	0	0	0	
10A	0	0	0	114	0	0	0	
11A	0	0	0	129	0	0	0	
12P	0	0	0	114	0	0	0	
01P	0	0	0	107	0	0	0	
02P	0	0	0	171	0	0	0	
03P	0	0	0	166	0	0	0	
04P	0	0	0	275	0	0	0	
05P	0	0	0	257	0	0	0	
06P	0	0	0	188	0	0	0	
07P	0	0	0	99	0	0	0	
08P	0	0	0	62	0	0	0	
09P	0	0	0	74	0	0	0	
10P	0	0	0	44	0	0	0	
11P	0	0	0	26	0	0	0	
TOT	0	0	0	2339	358	0	0	

STATE OF CONNECTICUT
DEPARTMENT OF TRANSPORTATION
BUREAU OF POLICY AND PLANNING
PLANNING INVENTORY AND DATA

TRAFFIC RECORDER DATA

TOWN OF UNION	ROUTE 190							DIRECTION B
SOUTH OF ROUTE 171	SUN	MON	TUE	WED	THU	FRI	SAT	
DAY	0	0	0	07/09/2008	07/10/2008	0	0	
DATE								
TYPE								
HOUR								
	2008 ADT = 2500		ACF = NA					

12A	0	0	0	0	17	0	0	
01A	0	0	0	0	8	0	0	
02A	0	0	0	0	12	0	0	
03A	0	0	0	0	5	0	0	
04A	0	0	0	0	26	0	0	
05A	0	0	0	0	71	0	0	
06A	0	0	0	187	0	0	0	
07A	0	0	0	177	0	0	0	
08A	0	0	0	163	0	0	0	
09A	0	0	0	154	0	0	0	
10A	0	0	0	131	0	0	0	
11A	0	0	0	137	0	0	0	
12P	0	0	0	134	0	0	0	
01P	0	0	0	117	0	0	0	
02P	0	0	0	168	0	0	0	
03P	0	0	0	171	0	0	0	
04P	0	0	0	252	0	0	0	
05P	0	0	0	291	0	0	0	
06P	0	0	0	236	0	0	0	
07P	0	0	0	120	0	0	0	
08P	0	0	0	83	0	0	0	
09P	0	0	0	64	0	0	0	
10P	0	0	0	48	0	0	0	
11P	0	0	0	20	0	0	0	
TOT	0	0	0	2653	139	0	0	

STATE OF CONNECTICUT
DEPARTMENT OF TRANSPORTATION
BUREAU OF POLICY AND PLANNING
PLANNING INVENTORY AND DATA

TRAFFIC RECORDER DATA

TOWN OF UNION	ROUTE 171							DIRECTION B
NORTH OF ROUTE 190	SUN	MON	TUE	WED	THU	FRI	SAT	
DAY	0	0	0	07/09/2008	07/10/2008	0	0	
DATE	0	0	0	07/09/2008	07/10/2008	0	0	
TYPE								
HOUR								
	2008 ADT = 1100		ACF = NA					

12A	0	0	0	0	4	0	0	
01A	0	0	0	0	1	0	0	
02A	0	0	0	0	6	0	0	
03A	0	0	0	0	2	0	0	
04A	0	0	0	0	13	0	0	
05A	0	0	0	0	32	0	0	
06A	0	0	0	51	0	0	0	
07A	0	0	0	54	0	0	0	
08A	0	0	0	61	0	0	0	
09A	0	0	0	77	0	0	0	
10A	0	0	0	62	0	0	0	
11A	0	0	0	55	0	0	0	
12P	0	0	0	53	0	0	0	
01P	0	0	0	55	0	0	0	
02P	0	0	0	77	0	0	0	
03P	0	0	0	80	0	0	0	
04P	0	0	0	124	0	0	0	
05P	0	0	0	126	0	0	0	
06P	0	0	0	102	0	0	0	
07P	0	0	0	81	0	0	0	
08P	0	0	0	53	0	0	0	
09P	0	0	0	27	0	0	0	
10P	0	0	0	8	0	0	0	
11P	0	0	0	5	0	0	0	
TOT	0	0	0	1151	58	0	0	

STATE OF CONNECTICUT
DEPARTMENT OF TRANSPORTATION
BUREAU OF POLICY AND PLANNING
PLANNING INVENTORY AND DATA

TRAFFIC RECORDER DATA

TOWN OF UNION	ROUTE 190							DIRECTION B
EAST OF I-84 EB OFF RAMP TO RTE 190 (X 73)	SUN	MON	TUE	WED	THU	FRI	SAT	
DAY	0	0	0	07/09/2008	07/10/2008	0	0	
DATE								
TYPE								
HOUR								
	2008 ADT = 2700		ACF = NA					

12A	0	0	0	0	22	0	0	
01A	0	0	0	0	7	0	0	
02A	0	0	0	0	10	0	0	
03A	0	0	0	0	5	0	0	
04A	0	0	0	0	25	0	0	
05A	0	0	0	0	83	0	0	
06A	0	0	0	0	192	0	0	
07A	0	0	0	0	204	0	0	
08A	0	0	0	192	0	0	0	
09A	0	0	0	153	0	0	0	
10A	0	0	0	150	0	0	0	
11A	0	0	0	160	0	0	0	
12P	0	0	0	141	0	0	0	
01P	0	0	0	122	0	0	0	
02P	0	0	0	181	0	0	0	
03P	0	0	0	177	0	0	0	
04P	0	0	0	257	0	0	0	
05P	0	0	0	284	0	0	0	
06P	0	0	0	241	0	0	0	
07P	0	0	0	109	0	0	0	
08P	0	0	0	93	0	0	0	
09P	0	0	0	72	0	0	0	
10P	0	0	0	52	0	0	0	
11P	0	0	0	25	0	0	0	
TOT	0	0	0	2409	548	0	0	

STATE OF CONNECTICUT
DEPARTMENT OF TRANSPORTATION
BUREAU OF POLICY AND PLANNING
PLANNING INVENTORY AND DATA

TRAFFIC RECORDER DATA

TOWN OF UNION	ROUTE 89							DIRECTION B
SE OF ROUTE 190	SUN	MON	TUE	WED	THU	FRI	SAT	
DAY	0	0	0	0	07/10/2008	07/11/2008	0	
DATE	0	0	0	0	07/10/2008	07/11/2008	0	
TYPE								
HOUR								
	2008 ADT = 1000		ACF = NA					

12A	0	0	0	0	0	12	0	
01A	0	0	0	0	0	7	0	
02A	0	0	0	0	0	5	0	
03A	0	0	0	0	0	10	0	
04A	0	0	0	0	0	20	0	
05A	0	0	0	0	0	18	0	
06A	0	0	0	0	0	53	0	
07A	0	0	0	0	63	0	0	
08A	0	0	0	0	60	0	0	
09A	0	0	0	0	40	0	0	
10A	0	0	0	0	40	0	0	
11A	0	0	0	0	54	0	0	
12P	0	0	0	0	70	0	0	
01P	0	0	0	0	51	0	0	
02P	0	0	0	0	59	0	0	
03P	0	0	0	0	71	0	0	
04P	0	0	0	0	85	0	0	
05P	0	0	0	0	79	0	0	
06P	0	0	0	0	66	0	0	
07P	0	0	0	0	50	0	0	
08P	0	0	0	0	97	0	0	
09P	0	0	0	0	47	0	0	
10P	0	0	0	0	20	0	0	
11P	0	0	0	0	10	0	0	
TOT	0	0	0	0	962	125	0	

STATE OF CONNECTICUT
DEPARTMENT OF TRANSPORTATION
BUREAU OF POLICY AND PLANNING
PLANNING INVENTORY AND DATA

TRAFFIC RECORDER DATA

TOWN OF UNION	ROUTE 171							DIRECTION B
EAST OF ROUTE 190	SUN	MON	TUE	WED	THU	FRI	SAT	
DAY	0	0	0	07/09/2008	07/10/2008	0	0	
DATE								
TYPE								
HOUR								
	2008 ADT = 2500		ACF = NA					

12A	0	0	0	0	17	0	0	
01A	0	0	0	0	7	0	0	
02A	0	0	0	0	16	0	0	
03A	0	0	0	0	7	0	0	
04A	0	0	0	0	35	0	0	
05A	0	0	0	0	84	0	0	
06A	0	0	0	176	0	0	0	
07A	0	0	0	198	0	0	0	
08A	0	0	0	170	0	0	0	
09A	0	0	0	152	0	0	0	
10A	0	0	0	131	0	0	0	
11A	0	0	0	140	0	0	0	
12P	0	0	0	130	0	0	0	
01P	0	0	0	115	0	0	0	
02P	0	0	0	181	0	0	0	
03P	0	0	0	184	0	0	0	
04P	0	0	0	266	0	0	0	
05P	0	0	0	277	0	0	0	
06P	0	0	0	208	0	0	0	
07P	0	0	0	98	0	0	0	
08P	0	0	0	68	0	0	0	
09P	0	0	0	69	0	0	0	
10P	0	0	0	49	0	0	0	
11P	0	0	0	21	0	0	0	
TOT	0	0	0	2633	166	0	0	

STATE OF CONNECTICUT
 DEPARTMENT OF TRANSPORTATION
 BUREAU OF POLICY AND PLANNING
 PLANNING INVENTORY AND DATA

TRAFFIC RECORDER DATA

TOWN OF UNION	ROUTE 190							DIRECTION B
NE OF ROUTE 89	SUN	MON	TUE	WED	THU	FRI	SAT	
DAY	0	0	0	0	07/10/2008	07/11/2008	0	
DATE								
TYPE								
HOUR								
	2008 ADT = 2500		ACF = NA					

12A	0	0	0	0	0	28	0	
01A	0	0	0	0	0	12	0	
02A	0	0	0	0	0	5	0	
03A	0	0	0	0	0	8	0	
04A	0	0	0	0	0	20	0	
05A	0	0	0	0	0	46	0	
06A	0	0	0	0	151	0	0	
07A	0	0	0	0	155	0	0	
08A	0	0	0	0	154	0	0	
09A	0	0	0	0	125	0	0	
10A	0	0	0	0	108	0	0	
11A	0	0	0	0	122	0	0	
12P	0	0	0	0	158	0	0	
01P	0	0	0	0	146	0	0	
02P	0	0	0	0	158	0	0	
03P	0	0	0	0	180	0	0	
04P	0	0	0	0	230	0	0	
05P	0	0	0	0	245	0	0	
06P	0	0	0	0	165	0	0	
07P	0	0	0	0	115	0	0	
08P	0	0	0	0	215	0	0	
09P	0	0	0	0	93	0	0	
10P	0	0	0	0	61	0	0	
11P	0	0	0	0	45	0	0	
TOT	0	0	0	0	2626	119	0	

STATE OF CONNECTICUT
DEPARTMENT OF TRANSPORTATION
BUREAU OF POLICY AND PLANNING
PLANNING INVENTORY AND DATA

TRAFFIC RECORDER DATA

TOWN OF UNION	ROUTE 620							DIRECTION B
NE OF ROUTE 171	SUN	MON	TUE	WED	THU	FRI	SAT	
DAY	0	0	0	07/09/2008	07/10/2008	0	0	
DATE	0	0	0	07/09/2008	07/10/2008	0	0	
TYPE								
HOUR								
	2008 ADT = 500		ACF = NA					

12A	0	0	0	0	0	0	0	
01A	0	0	0	0	0	0	0	
02A	0	0	0	0	2	0	0	
03A	0	0	0	0	1	0	0	
04A	0	0	0	0	9	0	0	
05A	0	0	0	0	5	0	0	
06A	0	0	0	13	0	0	0	
07A	0	0	0	7	0	0	0	
08A	0	0	0	20	0	0	0	
09A	0	0	0	34	0	0	0	
10A	0	0	0	42	0	0	0	
11A	0	0	0	30	0	0	0	
12P	0	0	0	45	0	0	0	
01P	0	0	0	39	0	0	0	
02P	0	0	0	44	0	0	0	
03P	0	0	0	40	0	0	0	
04P	0	0	0	41	0	0	0	
05P	0	0	0	30	0	0	0	
06P	0	0	0	41	0	0	0	
07P	0	0	0	21	0	0	0	
08P	0	0	0	28	0	0	0	
09P	0	0	0	22	0	0	0	
10P	0	0	0	8	0	0	0	
11P	0	0	0	1	0	0	0	
TOT	0	0	0	506	17	0	0	

STATE OF CONNECTICUT
 DEPARTMENT OF TRANSPORTATION
 BUREAU OF POLICY AND PLANNING
 PLANNING INVENTORY AND DATA

TRAFFIC RECORDER DATA

TOWN OF UNION	ROUTE 171							DIRECTION B
NE OF GILBRANSON ROAD	SUN	MON	TUE	WED	THU	FRI	SAT	
DAY	0	0	0	07/09/2008	07/10/2008	0	0	
DATE	0	0	0	07/09/2008	07/10/2008	0	0	
TYPE								
HOUR								
	2008 ADT = 1800		ACF = NA					

12A	0	0	0	0	14	0	0	
01A	0	0	0	0	7	0	0	
02A	0	0	0	0	11	0	0	
03A	0	0	0	0	8	0	0	
04A	0	0	0	0	25	0	0	
05A	0	0	0	0	62	0	0	
06A	0	0	0	128	0	0	0	
07A	0	0	0	118	0	0	0	
08A	0	0	0	92	0	0	0	
09A	0	0	0	95	0	0	0	
10A	0	0	0	97	0	0	0	
11A	0	0	0	90	0	0	0	
12P	0	0	0	88	0	0	0	
01P	0	0	0	107	0	0	0	
02P	0	0	0	119	0	0	0	
03P	0	0	0	125	0	0	0	
04P	0	0	0	177	0	0	0	
05P	0	0	0	190	0	0	0	
06P	0	0	0	123	0	0	0	
07P	0	0	0	87	0	0	0	
08P	0	0	0	94	0	0	0	
09P	0	0	0	67	0	0	0	
10P	0	0	0	47	0	0	0	
11P	0	0	0	25	0	0	0	
TOT	0	0	0	1869	127	0	0	

STATE OF CONNECTICUT
 DEPARTMENT OF TRANSPORTATION
 BUREAU OF POLICY AND PLANNING
 PLANNING INVENTORY AND DATA

TRAFFIC RECORDER DATA

TOWN OF UNION	ROUTE 171							DIRECTION B
SE OF I-84 EB OFF RAMP TO ROUTE 171 (X 74)	SUN	MON	TUE	WED	THU	FRI	SAT	
DAY	0	0	0	07/09/2008	07/10/2008	0	0	
DATE	0	0	0	07/09/2008	07/10/2008	0	0	
TYPE								
HOUR								
	2008 ADT = 1100		ACF = NA					

12A	0	0	0	0	3	0	0	
01A	0	0	0	0	1	0	0	
02A	0	0	0	0	8	0	0	
03A	0	0	0	0	2	0	0	
04A	0	0	0	0	15	0	0	
05A	0	0	0	0	46	0	0	
06A	0	0	0	41	0	0	0	
07A	0	0	0	56	0	0	0	
08A	0	0	0	54	0	0	0	
09A	0	0	0	69	0	0	0	
10A	0	0	0	72	0	0	0	
11A	0	0	0	67	0	0	0	
12P	0	0	0	84	0	0	0	
01P	0	0	0	71	0	0	0	
02P	0	0	0	108	0	0	0	
03P	0	0	0	87	0	0	0	
04P	0	0	0	116	0	0	0	
05P	0	0	0	105	0	0	0	
06P	0	0	0	85	0	0	0	
07P	0	0	0	34	0	0	0	
08P	0	0	0	69	0	0	0	
09P	0	0	0	34	0	0	0	
10P	0	0	0	15	0	0	0	
11P	0	0	0	11	0	0	0	
TOT	0	0	0	1178	75	0	0	

STATE OF CONNECTICUT
DEPARTMENT OF TRANSPORTATION
BUREAU OF POLICY AND PLANNING
PLANNING INVENTORY AND DATA

TRAFFIC RECORDER DATA

TOWN OF UNION	ROUTE 171							DIRECTION B
SW OF SR 620 (BUCKLEY HIGHWAY)	SUN	MON	TUE	WED	THU	FRI	SAT	
DAY	0	0	0	07/09/2008	07/10/2008	0	0	
DATE								
TYPE								
HOUR								
	2008 ADT = 950		ACF = NA					

12A	0	0	0	0	3	0	0	
01A	0	0	0	0	1	0	0	
02A	0	0	0	0	6	0	0	
03A	0	0	0	0	1	0	0	
04A	0	0	0	0	14	0	0	
05A	0	0	0	0	57	0	0	
06A	0	0	0	42	0	0	0	
07A	0	0	0	50	0	0	0	
08A	0	0	0	46	0	0	0	
09A	0	0	0	57	0	0	0	
10A	0	0	0	57	0	0	0	
11A	0	0	0	52	0	0	0	
12P	0	0	0	58	0	0	0	
01P	0	0	0	47	0	0	0	
02P	0	0	0	90	0	0	0	
03P	0	0	0	73	0	0	0	
04P	0	0	0	106	0	0	0	
05P	0	0	0	99	0	0	0	
06P	0	0	0	74	0	0	0	
07P	0	0	0	31	0	0	0	
08P	0	0	0	59	0	0	0	
09P	0	0	0	22	0	0	0	
10P	0	0	0	11	0	0	0	
11P	0	0	0	8	0	0	0	
TOT	0	0	0	982	82	0	0	

STATE OF CONNECTICUT
DEPARTMENT OF TRANSPORTATION
BUREAU OF POLICY AND PLANNING
PLANNING INVENTORY AND DATA

TRAFFIC RECORDER DATA

TOWN OF UNION	ROUTE							DIRECTION B
HOLLAND ROAD - AT MASS SL	SUN	MON	TUE	WED	THU	FRI	SAT	
DAY								
DATE	0	0	0	07/09/2008	07/10/2008	0	0	
TYPE								
HOUR								
	2008 ADT = 1600		ACF = NA					

12A	0	0	0	0	11	0	0	
01A	0	0	0	0	5	0	0	
02A	0	0	0	0	7	0	0	
03A	0	0	0	0	7	0	0	
04A	0	0	0	0	24	0	0	
05A	0	0	0	0	49	0	0	
06A	0	0	0	122	0	0	0	
07A	0	0	0	107	0	0	0	
08A	0	0	0	91	0	0	0	
09A	0	0	0	83	0	0	0	
10A	0	0	0	75	0	0	0	
11A	0	0	0	64	0	0	0	
12P	0	0	0	86	0	0	0	
01P	0	0	0	89	0	0	0	
02P	0	0	0	105	0	0	0	
03P	0	0	0	132	0	0	0	
04P	0	0	0	156	0	0	0	
05P	0	0	0	165	0	0	0	
06P	0	0	0	112	0	0	0	
07P	0	0	0	83	0	0	0	
08P	0	0	0	73	0	0	0	
09P	0	0	0	63	0	0	0	
10P	0	0	0	38	0	0	0	
11P	0	0	0	23	0	0	0	
TOT	0	0	0	1667	103	0	0	

STATE OF CONNECTICUT
 DEPARTMENT OF TRANSPORTATION
 BUREAU OF POLICY AND PLANNING
 PLANNING INVENTORY AND DATA

TRAFFIC RECORDER DATA

TOWN OF UNION	ROUTE							DIRECTION B
GILBRANSON ROAD - AT MASS SL	SUN	MON	TUE	WED	THU	FRI	SAT	
DAY	0	0	0	07/09/2008	07/10/2008	0	0	
DATE								
TYPE								
HOUR								
	2008 ADT = 700		ACF = NA					

12A	0	0	0	0	8	0	0	
01A	0	0	0	0	2	0	0	
02A	0	0	0	0	4	0	0	
03A	0	0	0	0	6	0	0	
04A	0	0	0	0	5	0	0	
05A	0	0	0	0	20	0	0	
06A	0	0	0	34	0	0	0	
07A	0	0	0	34	0	0	0	
08A	0	0	0	32	0	0	0	
09A	0	0	0	23	0	0	0	
10A	0	0	0	24	0	0	0	
11A	0	0	0	40	0	0	0	
12P	0	0	0	23	0	0	0	
01P	0	0	0	33	0	0	0	
02P	0	0	0	33	0	0	0	
03P	0	0	0	48	0	0	0	
04P	0	0	0	95	0	0	0	
05P	0	0	0	94	0	0	0	
06P	0	0	0	47	0	0	0	
07P	0	0	0	47	0	0	0	
08P	0	0	0	47	0	0	0	
09P	0	0	0	44	0	0	0	
10P	0	0	0	19	0	0	0	
11P	0	0	0	10	0	0	0	
TOT	0	0	0	727	45	0	0	

STATE OF CONNECTICUT
DEPARTMENT OF TRANSPORTATION
BUREAU OF POLICY AND PLANNING
PLANNING INVENTORY AND DATA

TRAFFIC RECORDER DATA

TOWN OF UNION	ROUTE 171							DIRECTION B
SE OF GILBRANSON ROAD	SUN	MON	TUE	WED	THU	FRI	SAT	
DAY	0	0	0	07/09/2008	07/10/2008	0	0	
DATE	0	0	0	07/09/2008	07/10/2008	0	0	
TYPE								
HOUR								
	2008 ADT = 1700		ACF = NA					

12A	0	0	0	0	10	0	0	
01A	0	0	0	0	6	0	0	
02A	0	0	0	0	10	0	0	
03A	0	0	0	0	7	0	0	
04A	0	0	0	0	22	0	0	
05A	0	0	0	0	66	0	0	
06A	0	0	0	117	0	0	0	
07A	0	0	0	113	0	0	0	
08A	0	0	0	102	0	0	0	
09A	0	0	0	88	0	0	0	
10A	0	0	0	99	0	0	0	
11A	0	0	0	92	0	0	0	
12P	0	0	0	93	0	0	0	
01P	0	0	0	90	0	0	0	
02P	0	0	0	101	0	0	0	
03P	0	0	0	119	0	0	0	
04P	0	0	0	158	0	0	0	
05P	0	0	0	173	0	0	0	
06P	0	0	0	118	0	0	0	
07P	0	0	0	94	0	0	0	
08P	0	0	0	89	0	0	0	
09P	0	0	0	70	0	0	0	
10P	0	0	0	37	0	0	0	
11P	0	0	0	29	0	0	0	
TOT	0	0	0	1782	121	0	0	

STATE OF CONNECTICUT
 DEPARTMENT OF TRANSPORTATION
 BUREAU OF POLICY AND PLANNING
 PLANNING INVENTORY AND DATA

TRAFFIC RECORDER DATA

TOWN OF UNION	ROUTE 89							DIRECTION B
SE OF I-84 WB OFF RAMP TO RTE 89 (EXIT 72)	SUN	MON	TUE	WED	THU	FRI	SAT	
DAY								
DATE	0	0	0	0	07/10/2008	07/11/2008	0	
TYPE								
HOUR								
	2008 ADT = 1500		ACF = NA					

12A	0	0	0	0	0	17	0	
01A	0	0	0	0	0	22	0	
02A	0	0	0	0	0	9	0	
03A	0	0	0	0	0	12	0	
04A	0	0	0	0	0	16	0	
05A	0	0	0	0	0	55	0	
06A	0	0	0	0	81	0	0	
07A	0	0	0	0	87	0	0	
08A	0	0	0	0	90	0	0	
09A	0	0	0	0	63	0	0	
10A	0	0	0	0	66	0	0	
11A	0	0	0	0	86	0	0	
12P	0	0	0	0	99	0	0	
01P	0	0	0	0	75	0	0	
02P	0	0	0	0	90	0	0	
03P	0	0	0	0	112	0	0	
04P	0	0	0	0	132	0	0	
05P	0	0	0	0	122	0	0	
06P	0	0	0	0	116	0	0	
07P	0	0	0	0	85	0	0	
08P	0	0	0	0	108	0	0	
09P	0	0	0	0	69	0	0	
10P	0	0	0	0	38	0	0	
11P	0	0	0	0	28	0	0	
TOT	0	0	0	0	1547	131	0	

STATE OF CONNECTICUT
DEPARTMENT OF TRANSPORTATION
BUREAU OF POLICY AND PLANNING
PLANNING INVENTORY AND DATA

TRAFFIC RECORDER DATA

TOWN OF UNION	ROUTE 190							DIRECTION B
EAST OF I-84 WB OFF RAMP (EXIT 73)	SUN	MON	TUE	WED	THU	FRI	SAT	
DAY	0	0	0	07/09/2008	07/10/2008	0	0	
DATE								
TYPE								
HOUR								
	2008 ADT = 2600		ACF = NA					

12A	0	0	0	0	25	0	0	
01A	0	0	0	0	7	0	0	
02A	0	0	0	0	11	0	0	
03A	0	0	0	0	7	0	0	
04A	0	0	0	0	29	0	0	
05A	0	0	0	0	107	0	0	
06A	0	0	0	0	213	0	0	
07A	0	0	0	0	221	0	0	
08A	0	0	0	215	0	0	0	
09A	0	0	0	169	0	0	0	
10A	0	0	0	159	0	0	0	
11A	0	0	0	132	0	0	0	
12P	0	0	0	131	0	0	0	
01P	0	0	0	125	0	0	0	
02P	0	0	0	153	0	0	0	
03P	0	0	0	160	0	0	0	
04P	0	0	0	181	0	0	0	
05P	0	0	0	226	0	0	0	
06P	0	0	0	180	0	0	0	
07P	0	0	0	116	0	0	0	
08P	0	0	0	103	0	0	0	
09P	0	0	0	88	0	0	0	
10P	0	0	0	50	0	0	0	
11P	0	0	0	32	0	0	0	
TOT	0	0	0	2220	620	0	0	

STATE OF CONNECTICUT
 DEPARTMENT OF TRANSPORTATION
 BUREAU OF POLICY AND PLANNING
 PLANNING INVENTORY AND DATA

TRAFFIC RECORDER DATA

TOWN OF UNION	ROUTE 171							DIRECTION B
SOUTH OF ROUTE 197	SUN	MON	TUE	WED	THU	FRI	SAT	
DAY	0	0	0	07/09/2008	07/10/2008	0	0	
DATE	0	0	0	07/09/2008	07/10/2008	0	0	
TYPE								
HOUR								
	2008 ADT = 700		ACF = 0.97					

12A	0	0	0	0	5	0	0	
01A	0	0	0	0	4	0	0	
02A	0	0	0	0	7	0	0	
03A	0	0	0	0	2	0	0	
04A	0	0	0	0	15	0	0	
05A	0	0	0	0	24	0	0	
06A	0	0	0	0	33	0	0	
07A	0	0	0	51	0	0	0	
08A	0	0	0	49	0	0	0	
09A	0	0	0	42	0	0	0	
10A	0	0	0	34	0	0	0	
11A	0	0	0	46	0	0	0	
12P	0	0	0	44	0	0	0	
01P	0	0	0	29	0	0	0	
02P	0	0	0	48	0	0	0	
03P	0	0	0	56	0	0	0	
04P	0	0	0	85	0	0	0	
05P	0	0	0	77	0	0	0	
06P	0	0	0	49	0	0	0	
07P	0	0	0	30	0	0	0	
08P	0	0	0	21	0	0	0	
09P	0	0	0	33	0	0	0	
10P	0	0	0	14	0	0	0	
11P	0	0	0	8	0	0	0	
TOT	0	0	0	716	90	0	0	

STATE OF CONNECTICUT
DEPARTMENT OF TRANSPORTATION
BUREAU OF POLICY AND PLANNING
PLANNING INVENTORY AND DATA

TRAFFIC RECORDER DATA

TOWN OF UNION	ROUTE 197							DIRECTION B
EAST OF ROUTE 171	SUN	MON	TUE	WED	THU	FRI	SAT	
DAY	0	0	0	07/09/2008	07/10/2008	0	0	
DATE	0	0	0	07/09/2008	07/10/2008	0	0	
TYPE								
HOUR								
	2008 ADT = 1800		ACF = NA					

12A	0	0	0	0	10	0	0	
01A	0	0	0	0	6	0	0	
02A	0	0	0	0	7	0	0	
03A	0	0	0	0	4	0	0	
04A	0	0	0	0	19	0	0	
05A	0	0	0	0	55	0	0	
06A	0	0	0	0	168	0	0	
07A	0	0	0	155	0	0	0	
08A	0	0	0	139	0	0	0	
09A	0	0	0	113	0	0	0	
10A	0	0	0	86	0	0	0	
11A	0	0	0	90	0	0	0	
12P	0	0	0	78	0	0	0	
01P	0	0	0	81	0	0	0	
02P	0	0	0	129	0	0	0	
03P	0	0	0	122	0	0	0	
04P	0	0	0	181	0	0	0	
05P	0	0	0	198	0	0	0	
06P	0	0	0	151	0	0	0	
07P	0	0	0	75	0	0	0	
08P	0	0	0	49	0	0	0	
09P	0	0	0	38	0	0	0	
10P	0	0	0	36	0	0	0	
11P	0	0	0	18	0	0	0	
TOT	0	0	0	1739	269	0	0	

STATE OF CONNECTICUT
 DEPARTMENT OF TRANSPORTATION
 BUREAU OF POLICY AND PLANNING
 PLANNING INVENTORY AND DATA

TRAFFIC RECORDER DATA

TOWN OF UNION	ROUTE 190							DIRECTION B
SW OF ROUTE 89	SUN	MON	TUE	WED	THU	FRI	SAT	
DAY	0	0	0	0	07/10/2008	07/11/2008	0	
DATE								
TYPE								
HOUR								
	2008 ADT = 2700		ACF = NA					

12A	0	0	0	0	0	33	0	
01A	0	0	0	0	0	12	0	
02A	0	0	0	0	0	11	0	
03A	0	0	0	0	0	14	0	
04A	0	0	0	0	0	25	0	
05A	0	0	0	0	0	42	0	
06A	0	0	0	0	0	100	0	
07A	0	0	0	0	160	0	0	
08A	0	0	0	0	164	0	0	
09A	0	0	0	0	136	0	0	
10A	0	0	0	0	116	0	0	
11A	0	0	0	0	140	0	0	
12P	0	0	0	0	172	0	0	
01P	0	0	0	0	156	0	0	
02P	0	0	0	0	187	0	0	
03P	0	0	0	0	196	0	0	
04P	0	0	0	0	244	0	0	
05P	0	0	0	0	247	0	0	
06P	0	0	0	0	171	0	0	
07P	0	0	0	0	131	0	0	
08P	0	0	0	0	260	0	0	
09P	0	0	0	0	123	0	0	
10P	0	0	0	0	71	0	0	
11P	0	0	0	0	50	0	0	
TOT	0	0	0	0	2724	237	0	

STATE OF CONNECTICUT
DEPARTMENT OF TRANSPORTATION
BUREAU OF POLICY AND PLANNING
PLANNING INVENTORY AND DATA

TRAFFIC RECORDER DATA

TOWN OF UNION	ROUTE 197							DIRECTION B
AT WOODSTOCK TL	SUN	MON	TUE	WED	THU	FRI	SAT	
DAY	0	0	0	07/09/2008	07/10/2008	0	0	
DATE	0	0	0	07/09/2008	07/10/2008	0	0	
TYPE								
HOUR								
	2008 ADT = 1800		ACF = NA					

12A	0	0	0	0	9	0	0	
01A	0	0	0	0	6	0	0	
02A	0	0	0	0	7	0	0	
03A	0	0	0	0	4	0	0	
04A	0	0	0	0	18	0	0	
05A	0	0	0	0	56	0	0	
06A	0	0	0	0	163	0	0	
07A	0	0	0	147	0	0	0	
08A	0	0	0	133	0	0	0	
09A	0	0	0	107	0	0	0	
10A	0	0	0	85	0	0	0	
11A	0	0	0	87	0	0	0	
12P	0	0	0	76	0	0	0	
01P	0	0	0	83	0	0	0	
02P	0	0	0	126	0	0	0	
03P	0	0	0	119	0	0	0	
04P	0	0	0	173	0	0	0	
05P	0	0	0	193	0	0	0	
06P	0	0	0	150	0	0	0	
07P	0	0	0	76	0	0	0	
08P	0	0	0	44	0	0	0	
09P	0	0	0	40	0	0	0	
10P	0	0	0	36	0	0	0	
11P	0	0	0	17	0	0	0	
TOT	0	0	0	1692	263	0	0	

STATE OF CONNECTICUT
DEPARTMENT OF TRANSPORTATION
BUREAU OF POLICY AND PLANNING
PLANNING INVENTORY AND DATA

TRAFFIC RECORDER DATA

TOWN OF UNION	ROUTE 171							DIRECTION E
AT EASTFORD TL	SUN	MON	TUE	WED	THU	FRI	SAT	
DAY	0	0	0	07/09/2008	07/10/2008	07/11/2008	0	
DATE	0	0	0	07/09/2008	07/10/2008	07/11/2008	0	
TYPE								
HOUR								
	2008 ADT = 300		ACF = NA					

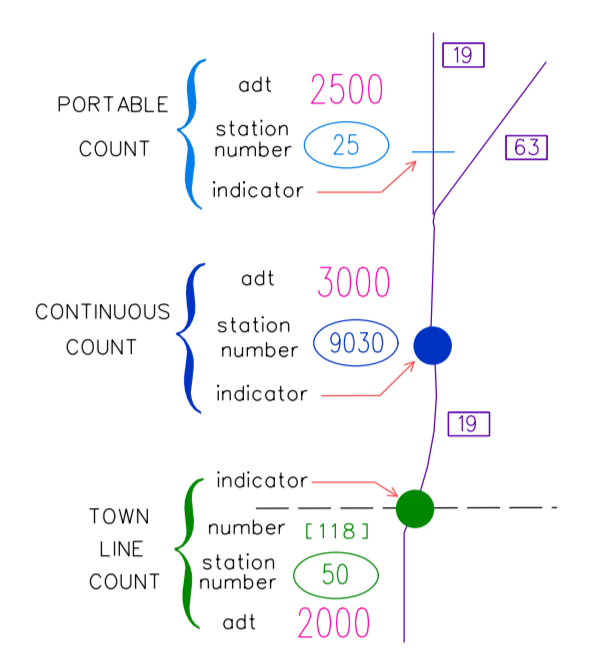
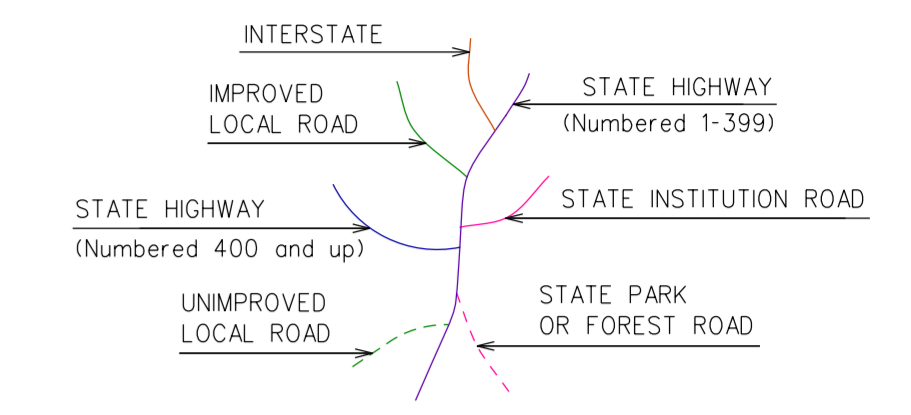
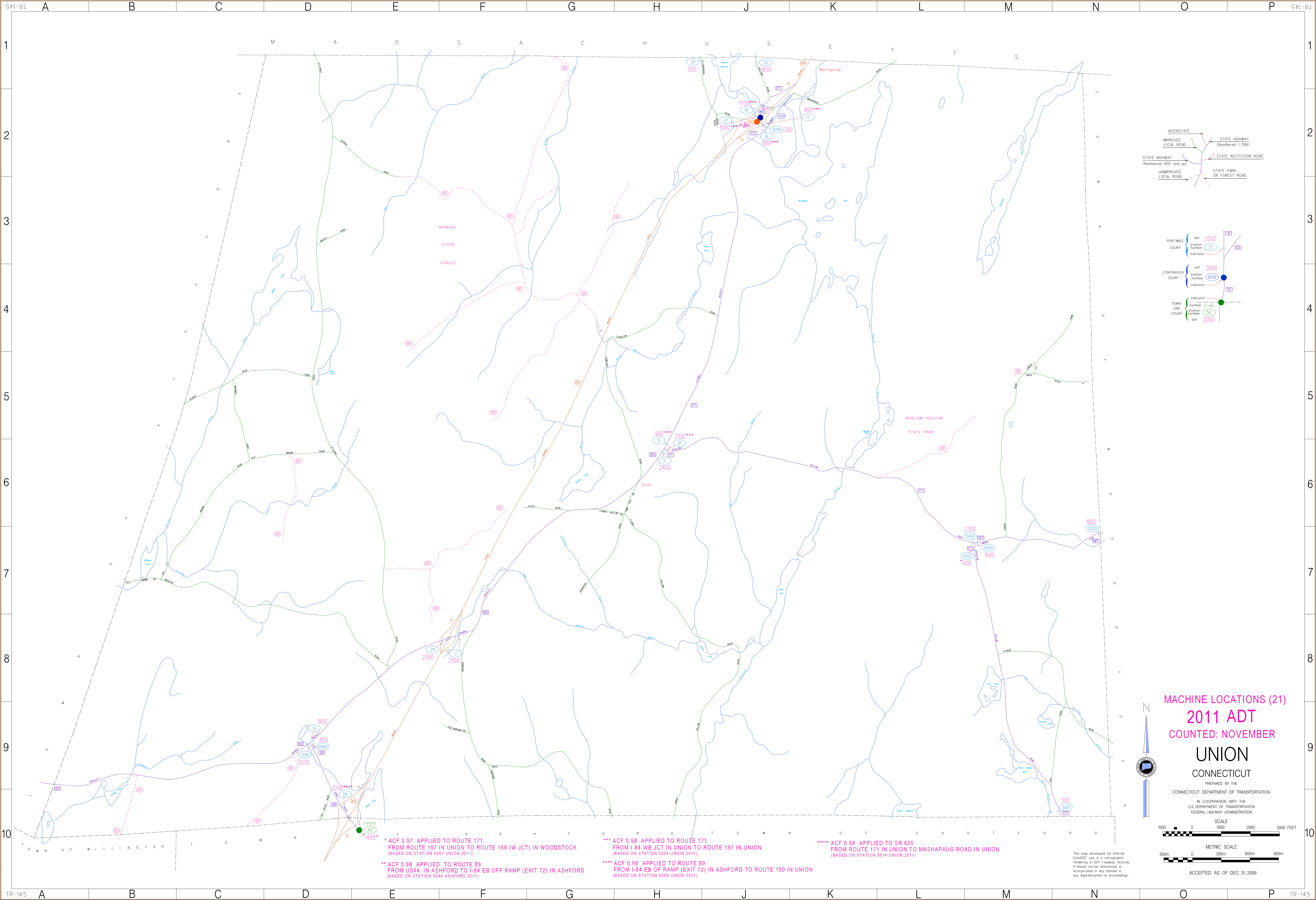
12A	0	0	0	0	2	4	0	
01A	0	0	0	0	1	4	0	
02A	0	0	0	0	3	0	0	
03A	0	0	0	0	2	0	0	
04A	0	0	0	0	3	2	0	
05A	0	0	0	0	12	11	0	
06A	0	0	0	0	10	4	0	
07A	0	0	0	21	26	0	0	
08A	0	0	0	18	12	0	0	
09A	0	0	0	12	7	0	0	
10A	0	0	0	16	11	0	0	
11A	0	0	0	24	16	0	0	
12P	0	0	0	10	17	0	0	
01P	0	0	0	13	16	0	0	
02P	0	0	0	16	23	0	0	
03P	0	0	0	27	22	0	0	
04P	0	0	0	33	27	0	0	
05P	0	0	0	45	33	0	0	
06P	0	0	0	26	31	0	0	
07P	0	0	0	9	26	0	0	
08P	0	0	0	10	15	0	0	
09P	0	0	0	11	10	0	0	
10P	0	0	0	5	9	0	0	
11P	0	0	0	2	6	0	0	
TOT	0	0	0	298	340	25	0	

STATE OF CONNECTICUT
DEPARTMENT OF TRANSPORTATION
BUREAU OF POLICY AND PLANNING
PLANNING INVENTORY AND DATA

TRAFFIC RECORDER DATA

TOWN OF UNION	ROUTE 171							DIRECTION W
AT EASTFORD TL	SUN	MON	TUE	WED	THU	FRI	SAT	
DAY	0	0	0	07/09/2008	07/10/2008	07/11/2008	0	
DATE	0	0	0	07/09/2008	07/10/2008	07/11/2008	0	
TYPE								
HOUR								
	2008 ADT = 350		ACF = NA					

12A	0	0	0	0	1	3	0	
01A	0	0	0	0	2	0	0	
02A	0	0	0	0	2	2	0	
03A	0	0	0	0	2	2	0	
04A	0	0	0	0	8	3	0	
05A	0	0	0	0	14	15	0	
06A	0	0	0	0	20	5	0	
07A	0	0	0	26	29	0	0	
08A	0	0	0	18	19	0	0	
09A	0	0	0	21	9	0	0	
10A	0	0	0	16	16	0	0	
11A	0	0	0	15	27	0	0	
12P	0	0	0	29	14	0	0	
01P	0	0	0	14	20	0	0	
02P	0	0	0	26	28	0	0	
03P	0	0	0	25	29	0	0	
04P	0	0	0	41	45	0	0	
05P	0	0	0	13	24	0	0	
06P	0	0	0	13	21	0	0	
07P	0	0	0	10	11	0	0	
08P	0	0	0	8	5	0	0	
09P	0	0	0	21	12	0	0	
10P	0	0	0	4	9	0	0	
11P	0	0	0	4	8	0	0	
TOT	0	0	0	304	375	30	0	



MACHINE LOCATIONS (21)
2011 ADT
COUNTED: NOVEMBER

UNION
CONNECTICUT

PREPARED BY THE
 CONNECTICUT DEPARTMENT OF TRANSPORTATION

IN COOPERATION WITH THE
 U.S. DEPARTMENT OF TRANSPORTATION
 FEDERAL HIGHWAY ADMINISTRATION

SCALE
 1000 0 1000 2000 3000 FEET

METRIC SCALE
 300m 0 300m 600m 900m

ACCEPTED AS OF DEC. 31, 2009

*** ACF 0.97 APPLIED TO ROUTE 171 FROM ROUTE 197 IN UNION TO ROUTE 198 (W JCT) IN WOODSTOCK (BASED ON STATION 5001 UNION 2011)

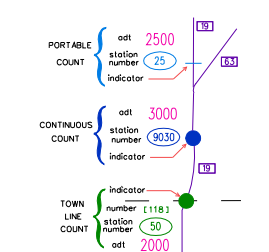
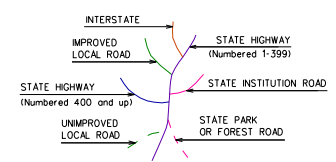
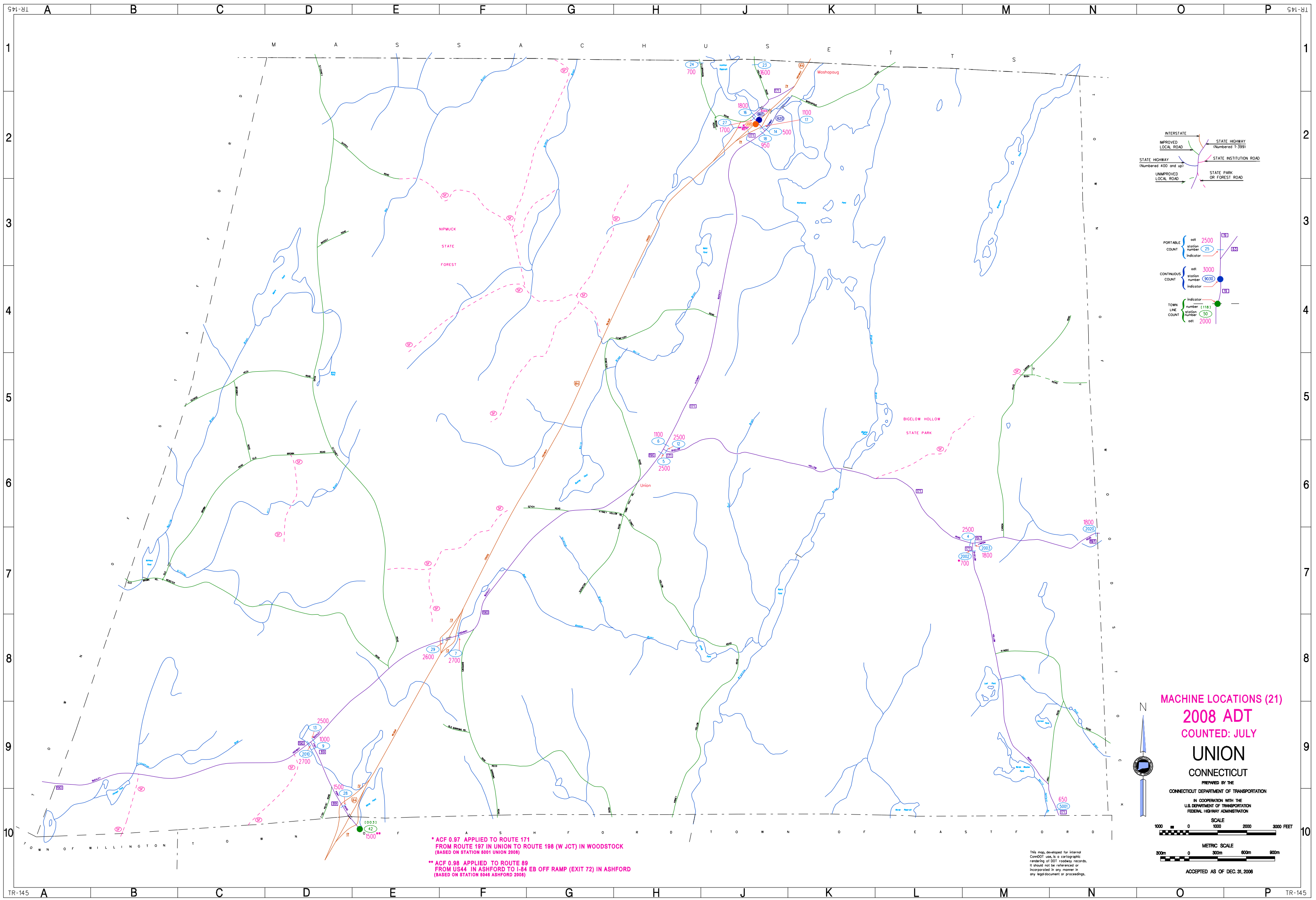
** ACF 0.98 APPLIED TO ROUTE 89 FROM US44 IN ASHFORD TO I-84 EB OFF RAMP (EXIT 72) IN ASHFORD (BASED ON STATION 5046 ASHFORD 2011)

*** ACF 0.98 APPLIED TO ROUTE 171 FROM I-84 WB JCT IN UNION TO ROUTE 197 IN UNION (BASED ON STATION 5004 UNION 2011)

*** ACF 0.98 APPLIED TO ROUTE 89 FROM I-84 EB OF RAMP (EXIT 72) IN ASHFORD TO ROUTE 190 IN UNION (BASED ON STATION 5009 UNION 2011)

*** ACF 0.98 APPLIED TO SR 620 FROM ROUTE 171 IN UNION TO MASHAPAUG ROAD IN UNION (BASED ON STATION 5014 UNION 2011)

This map, developed for internal ComDOT use, is a cartographic rendering of DOT roadway records. It should not be referenced or incorporated in any manner in any legal document or proceedings.



MACHINE LOCATIONS (21)
2008 ADT
COUNTED: JULY

UNION
CONNECTICUT

PREPARED BY THE
 CONNECTICUT DEPARTMENT OF TRANSPORTATION

IN COOPERATION WITH THE
 U.S. DEPARTMENT OF TRANSPORTATION
 FEDERAL HIGHWAY ADMINISTRATION

SCALE
 1000 0 1000 2000 3000 FEET

METRIC SCALE
 300m 0 300m 600m 900m

ACCEPTED AS OF DEC. 31, 2008

ACF 0.97 APPLIED TO ROUTE 171 FROM ROUTE 197 IN UNION TO ROUTE 198 (W JCT) IN WOODSTOCK (BASED ON STATION 8001 UNION 2008)

ACF 0.98 APPLIED TO ROUTE 89 FROM US44 IN ASHFORD TO I-84 EB OFF RAMP (EXIT 72) IN ASHFORD (BASED ON STATION 8048 ASHFORD 2008)

This map, developed for internal use, is a cartographic rendering of DOT roadway records. It should not be referenced or incorporated in any manner in any legal document or proceedings.

STATE OF CONNECTICUT
 DEPARTMENT OF TRANSPORTATION
 BUREAU OF POLICY AND PLANNING
 PLANNING INVENTORY AND DATA

TRAFFIC RECORDER DATA

TOWN OF ASHFORD		ROUTE 89						DIRECTION B
NW OF FRONTAGE ROAD	DAY	SUN	MON	TUE	WED	THU	FRI	SAT
DATE		0	0	0	0	09/04/2014	09/05/2014	0
TYPE								
HOUR								
		2014 ADT = 1600		ACF = 0.98				

12A		0	0	0	0	0	11	0
01A		0	0	0	0	0	7	0
02A		0	0	0	0	0	4	0
03A		0	0	0	0	0	3	0
04A		0	0	0	0	0	16	0
05A		0	0	0	0	0	41	0
06A		0	0	0	0	0	110	0
07A		0	0	0	0	0	116	0
08A		0	0	0	0	126	0	0
09A		0	0	0	0	86	0	0
10A		0	0	0	0	68	0	0
11A		0	0	0	0	65	0	0
12P		0	0	0	0	99	0	0
01P		0	0	0	0	72	0	0
02P		0	0	0	0	102	0	0
03P		0	0	0	0	119	0	0
04P		0	0	0	0	135	0	0
05P		0	0	0	0	141	0	0
06P		0	0	0	0	144	0	0
07P		0	0	0	0	80	0	0
08P		0	0	0	0	63	0	0
09P		0	0	0	0	32	0	0
10P		0	0	0	0	26	0	0
11P		0	0	0	0	14	0	0
TOT		0	0	0	0	1372	308	0

STATE OF CONNECTICUT
 DEPARTMENT OF TRANSPORTATION
 BUREAU OF POLICY AND PLANNING
 PLANNING INVENTORY AND DATA

TRAFFIC RECORDER DATA

TOWN OF ASHFORD	ROUTE 89						DIRECTION B
NW OF FRONTAGE ROAD	SUN	MON	TUE	WED	THU	FRI	SAT
DAY	0	0	0	0	11/03/2011	11/04/2011	0
DATE							
TYPE							
HOUR							
	2011 ADT = 1400		ACF = 0.98				

12A	0	0	0	0	0	12	0
01A	0	0	0	0	0	3	0
02A	0	0	0	0	0	4	0
03A	0	0	0	0	0	6	0
04A	0	0	0	0	0	14	0
05A	0	0	0	0	0	32	0
06A	0	0	0	0	0	88	0
07A	0	0	0	0	0	73	0
08A	0	0	0	0	90	0	0
09A	0	0	0	0	70	0	0
10A	0	0	0	0	70	0	0
11A	0	0	0	0	90	0	0
12P	0	0	0	0	74	0	0
01P	0	0	0	0	92	0	0
02P	0	0	0	0	93	0	0
03P	0	0	0	0	99	0	0
04P	0	0	0	0	122	0	0
05P	0	0	0	0	115	0	0
06P	0	0	0	0	103	0	0
07P	0	0	0	0	74	0	0
08P	0	0	0	0	50	0	0
09P	0	0	0	0	28	0	0
10P	0	0	0	0	29	0	0
11P	0	0	0	0	9	0	0
TOT	0	0	0	0	1208	232	0

STATE OF CONNECTICUT
 DEPARTMENT OF TRANSPORTATION
 BUREAU OF POLICY AND PLANNING
 PLANNING INVENTORY AND DATA

TRAFFIC RECORDER DATA

TOWN OF ASHFORD		ROUTE 89						DIRECTION B
NW OF FRONTAGE ROAD	DAY	SUN	MON	TUE	WED	THU	FRI	SAT
DATE		0	07/28/2008	07/29/2008	0	0	0	0
TYPE								
HOUR								
		2008 ADT = 1500		ACF = 0.98				

12A		0	0	6	0	0	0	0
01A		0	0	6	0	0	0	0
02A		0	0	3	0	0	0	0
03A		0	0	11	0	0	0	0
04A		0	0	23	0	0	0	0
05A		0	0	40	0	0	0	0
06A		0	0	103	0	0	0	0
07A		0	0	113	0	0	0	0
08A		0	82	87	0	0	0	0
09A		0	73	81	0	0	0	0
10A		0	91	51	0	0	0	0
11A		0	96	0	0	0	0	0
12P		0	71	0	0	0	0	0
01P		0	81	0	0	0	0	0
02P		0	83	0	0	0	0	0
03P		0	106	0	0	0	0	0
04P		0	170	0	0	0	0	0
05P		0	168	0	0	0	0	0
06P		0	109	0	0	0	0	0
07P		0	78	0	0	0	0	0
08P		0	71	0	0	0	0	0
09P		0	51	0	0	0	0	0
10P		0	25	0	0	0	0	0
11P		0	12	0	0	0	0	0
TOT		0	1367	524	0	0	0	0