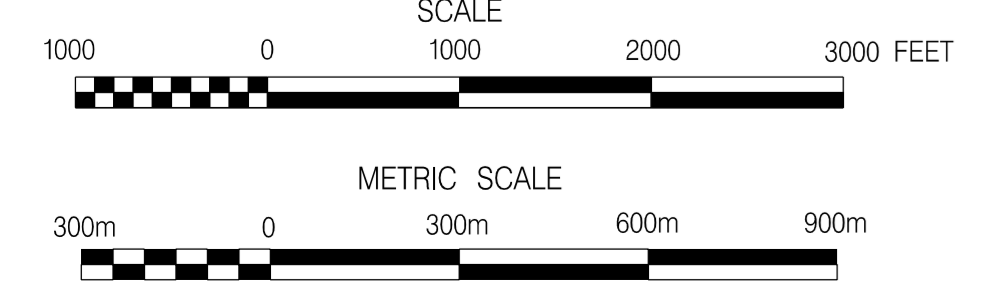


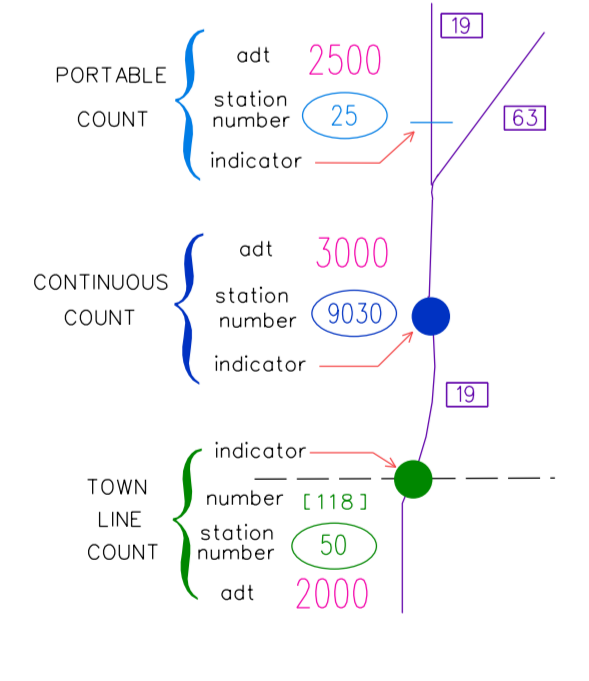
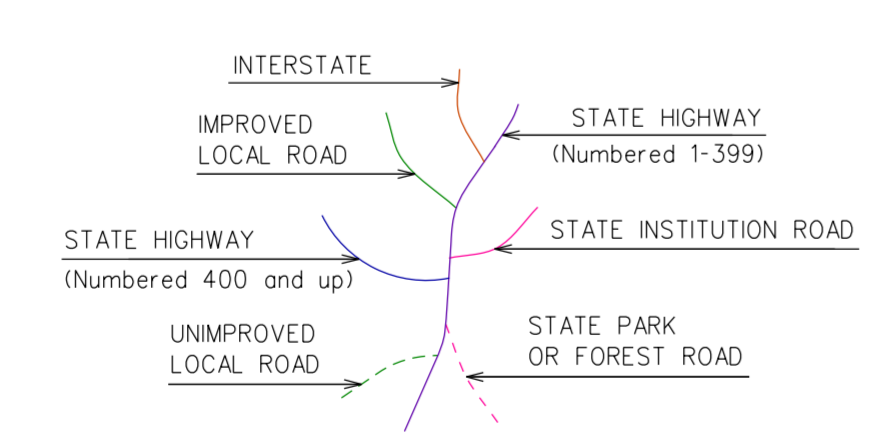
MACHINE LOCATIONS (48)
2013 ADT
COUNTED: SEPTEMBER
SUFFIELD
CONNECTICUT

PREPARED BY THE
 CONNECTICUT DEPARTMENT OF TRANSPORTATION
 IN COOPERATION WITH THE
 U.S. DEPARTMENT OF TRANSPORTATION
 FEDERAL HIGHWAY ADMINISTRATION



This map, developed for internal
 COMDOT use, is a cartographic
 rendering of DOT roadway records.
 It should not be referenced or
 incorporated in any manner in
 any legal document or proceedings.

- * 2010 ADT (not counted on 2013)
- * ACF 0.97 APPLIED TO ROUTE 75 FROM KING SPRING ROAD IN WINDSOR LOCKS TO SR 513(BRIDGE STREET) IN SUFFIELD (BASED ON STATION 5034 SUFFIELD 2010)



STATE OF CONNECTICUT
DEPARTMENT OF TRANSPORTATION
BUREAU OF POLICY AND PLANNING
PLANNING INVENTORY AND DATA

TRAFFIC RECORDER DATA

TOWN OF SUFFIELD

ROUTE 75

DIRECTION N

SOUTH OF ROUTE 168

DAY	SUN	MON	TUE	WED	THU	FRI	SAT
DATE	0	09/16/2013	09/17/2013	0	0	0	0
TYPE							
HOUR							

2013 ADT = 6700 ACF = NA

12A	0	0	48	0	0	0	0
01A	0	0	37	0	0	0	0
02A	0	0	18	0	0	0	0
03A	0	0	14	0	0	0	0
04A	0	0	22	0	0	0	0
05A	0	68	0	0	0	0	0
06A	0	241	0	0	0	0	0
07A	0	514	0	0	0	0	0
08A	0	421	0	0	0	0	0
09A	0	347	0	0	0	0	0
10A	0	383	0	0	0	0	0
11A	0	407	0	0	0	0	0
12P	0	461	0	0	0	0	0
01P	0	423	0	0	0	0	0
02P	0	488	0	0	0	0	0
03P	0	579	0	0	0	0	0
04P	0	691	0	0	0	0	0
05P	0	773	0	0	0	0	0
06P	0	475	0	0	0	0	0
07P	0	329	0	0	0	0	0
08P	0	179	0	0	0	0	0
09P	0	159	0	0	0	0	0
10P	0	110	0	0	0	0	0
11P	0	60	0	0	0	0	0
TOT	0	7108	139	0	0	0	0

STATE OF CONNECTICUT
 DEPARTMENT OF TRANSPORTATION
 BUREAU OF POLICY AND PLANNING
 PLANNING INVENTORY AND DATA

TRAFFIC RECORDER DATA

TOWN OF SUFFIELD

ROUTE 75

DIRECTION S

SOUTH OF ROUTE 168

DAY	SUN	MON	TUE	WED	THU	FRI	SAT
DATE	0	09/16/2013	09/17/2013	0	0	0	0
TYPE							
HOUR							

2013 ADT = 5700 ACF = NA

12A	0	0	18	0	0	0	0
01A	0	0	9	0	0	0	0
02A	0	0	14	0	0	0	0
03A	0	0	31	0	0	0	0
04A	0	0	52	0	0	0	0
05A	0	127	0	0	0	0	0
06A	0	325	0	0	0	0	0
07A	0	555	0	0	0	0	0
08A	0	419	0	0	0	0	0
09A	0	321	0	0	0	0	0
10A	0	327	0	0	0	0	0
11A	0	362	0	0	0	0	0
12P	0	375	0	0	0	0	0
01P	0	397	0	0	0	0	0
02P	0	404	0	0	0	0	0
03P	0	449	0	0	0	0	0
04P	0	417	0	0	0	0	0
05P	0	426	0	0	0	0	0
06P	0	382	0	0	0	0	0
07P	0	276	0	0	0	0	0
08P	0	200	0	0	0	0	0
09P	0	137	0	0	0	0	0
10P	0	84	0	0	0	0	0
11P	0	37	0	0	0	0	0
TOT	0	6020	124	0	0	0	0

STATE OF CONNECTICUT
DEPARTMENT OF TRANSPORTATION
BUREAU OF POLICY AND PLANNING
PLANNING INVENTORY AND DATA

TRAFFIC RECORDER DATA

TOWN OF SUFFIELD

ROUTE 75

DIRECTION B

WEST OF SOUTH MAIN STREET

DAY	SUN	MON	TUE	WED	THU	FRI	SAT
DATE	0	0	0	09/11/2013	09/12/2013	0	0
TYPE							
HOUR							

2013 ADT = 8300

ACF = 0.97

12A	0	0	0	0	93	0	0
01A	0	0	0	0	31	0	0
02A	0	0	0	0	38	0	0
03A	0	0	0	0	76	0	0
04A	0	0	0	0	110	0	0
05A	0	0	0	0	224	0	0
06A	0	0	0	0	522	0	0
07A	0	0	0	779	0	0	0
08A	0	0	0	576	0	0	0
09A	0	0	0	408	0	0	0
10A	0	0	0	395	0	0	0
11A	0	0	0	451	0	0	0
12P	0	0	0	601	0	0	0
01P	0	0	0	505	0	0	0
02P	0	0	0	594	0	0	0
03P	0	0	0	722	0	0	0
04P	0	0	0	760	0	0	0
05P	0	0	0	785	0	0	0
06P	0	0	0	578	0	0	0
07P	0	0	0	368	0	0	0
08P	0	0	0	263	0	0	0
09P	0	0	0	178	0	0	0
10P	0	0	0	142	0	0	0
11P	0	0	0	109	0	0	0
TOT	0	0	0	8214	1094	0	0

STATE OF CONNECTICUT
DEPARTMENT OF TRANSPORTATION
BUREAU OF POLICY AND PLANNING
PLANNING INVENTORY AND DATA

TRAFFIC RECORDER DATA

TOWN OF SUFFIELD

ROUTE 190

DIRECTION B

EAST OF ROUTE 75

DAY	SUN	MON	TUE	WED	THU	FRI	SAT
DATE	0	09/16/2013	09/17/2013	0	0	0	0
TYPE							
HOUR							

2013 ADT = 3900 ACF = NA

12A	0	0	23	0	0	0	0
01A	0	0	12	0	0	0	0
02A	0	0	11	0	0	0	0
03A	0	0	14	0	0	0	0
04A	0	0	20	0	0	0	0
05A	0	0	58	0	0	0	0
06A	0	0	160	0	0	0	0
07A	0	0	356	0	0	0	0
08A	0	272	0	0	0	0	0
09A	0	208	0	0	0	0	0
10A	0	192	0	0	0	0	0
11A	0	193	0	0	0	0	0
12P	0	232	0	0	0	0	0
01P	0	240	0	0	0	0	0
02P	0	267	0	0	0	0	0
03P	0	319	0	0	0	0	0
04P	0	420	0	0	0	0	0
05P	0	456	0	0	0	0	0
06P	0	280	0	0	0	0	0
07P	0	239	0	0	0	0	0
08P	0	129	0	0	0	0	0
09P	0	83	0	0	0	0	0
10P	0	48	0	0	0	0	0
11P	0	27	0	0	0	0	0
TOT	0	3605	654	0	0	0	0

STATE OF CONNECTICUT
 DEPARTMENT OF TRANSPORTATION
 BUREAU OF POLICY AND PLANNING
 PLANNING INVENTORY AND DATA

TRAFFIC RECORDER DATA

TOWN OF SUFFIELD	ROUTE 187							DIRECTION B
WEST OF SR 526(SHELDON STREET)	SUN	MON	TUE	WED	THU	FRI	SAT	
DAY	0	0	0	09/18/2013	09/19/2013	09/20/2013	0	
DATE								
TYPE								
HOUR								
	2013 ADT = 5100		ACF = NA					

12A	0	0	0	0	13	9	0	
01A	0	0	0	0	5	9	0	
02A	0	0	0	0	4	8	0	
03A	0	0	0	0	4	6	0	
04A	0	0	0	0	22	24	0	
05A	0	0	0	0	60	63	0	
06A	0	0	0	0	252	0	0	
07A	0	0	0	0	622	0	0	
08A	0	0	0	326	444	0	0	
09A	0	0	0	225	335	0	0	
10A	0	0	0	235	270	0	0	
11A	0	0	0	221	271	0	0	
12P	0	0	0	232	279	0	0	
01P	0	0	0	233	277	0	0	
02P	0	0	0	289	380	0	0	
03P	0	0	0	410	474	0	0	
04P	0	0	0	482	444	0	0	
05P	0	0	0	504	541	0	0	
06P	0	0	0	347	359	0	0	
07P	0	0	0	216	198	0	0	
08P	0	0	0	131	191	0	0	
09P	0	0	0	121	117	0	0	
10P	0	0	0	59	61	0	0	
11P	0	0	0	28	26	0	0	
TOT	0	0	0	4059	5649	119	0	

STATE OF CONNECTICUT
DEPARTMENT OF TRANSPORTATION
BUREAU OF POLICY AND PLANNING
PLANNING INVENTORY AND DATA

TRAFFIC RECORDER DATA

TOWN OF SUFFIELD

ROUTE 168

DIRECTION B

SE OF ROUTE 187

DAY	SUN	MON	TUE	WED	THU	FRI	SAT
DATE	0	0	0	09/18/2013	09/19/2013	0	0
TYPE							
HOUR							

2013 ADT = 6200

ACF = NA

12A	0	0	0	0	30	0	0
01A	0	0	0	0	14	0	0
02A	0	0	0	0	9	0	0
03A	0	0	0	0	20	0	0
04A	0	0	0	0	27	0	0
05A	0	0	0	0	93	0	0
06A	0	0	0	0	188	0	0
07A	0	0	0	507	0	0	0
08A	0	0	0	426	0	0	0
09A	0	0	0	366	0	0	0
10A	0	0	0	348	0	0	0
11A	0	0	0	316	0	0	0
12P	0	0	0	407	0	0	0
01P	0	0	0	372	0	0	0
02P	0	0	0	416	0	0	0
03P	0	0	0	549	0	0	0
04P	0	0	0	547	0	0	0
05P	0	0	0	576	0	0	0
06P	0	0	0	445	0	0	0
07P	0	0	0	322	0	0	0
08P	0	0	0	211	0	0	0
09P	0	0	0	153	0	0	0
10P	0	0	0	70	0	0	0
11P	0	0	0	39	0	0	0
TOT	0	0	0	6070	381	0	0

STATE OF CONNECTICUT
DEPARTMENT OF TRANSPORTATION
BUREAU OF POLICY AND PLANNING
PLANNING INVENTORY AND DATA

TRAFFIC RECORDER DATA

TOWN OF SUFFIELD

ROUTE 187

DIRECTION B

SW OF ROUTE 168

DAY	SUN	MON	TUE	WED	THU	FRI	SAT
DATE	0	0	0	09/18/2013	09/19/2013	0	0
TYPE							
HOUR							

2013 ADT = 4700

ACF = NA

12A	0	0	0	0	34	0	0
01A	0	0	0	0	13	0	0
02A	0	0	0	0	12	0	0
03A	0	0	0	0	15	0	0
04A	0	0	0	0	46	0	0
05A	0	0	0	0	101	0	0
06A	0	0	0	0	225	0	0
07A	0	0	0	439	0	0	0
08A	0	0	0	321	0	0	0
09A	0	0	0	199	0	0	0
10A	0	0	0	215	0	0	0
11A	0	0	0	208	0	0	0
12P	0	0	0	243	0	0	0
01P	0	0	0	244	0	0	0
02P	0	0	0	289	0	0	0
03P	0	0	0	445	0	0	0
04P	0	0	0	492	0	0	0
05P	0	0	0	506	0	0	0
06P	0	0	0	310	0	0	0
07P	0	0	0	213	0	0	0
08P	0	0	0	115	0	0	0
09P	0	0	0	106	0	0	0
10P	0	0	0	77	0	0	0
11P	0	0	0	40	0	0	0
TOT	0	0	0	4462	446	0	0

STATE OF CONNECTICUT
DEPARTMENT OF TRANSPORTATION
BUREAU OF POLICY AND PLANNING
PLANNING INVENTORY AND DATA

TRAFFIC RECORDER DATA

TOWN OF SUFFIELD		ROUTE 187						DIRECTION B
NE OF ROUTE 168	DAY	SUN	MON	TUE	WED	THU	FRI	SAT
DATE		0	0	0	09/18/2013	09/19/2013	0	0
TYPE								
HOUR								
		2013 ADT = 4500		ACF = NA				

12A		0	0	0	0	30	0	0
01A		0	0	0	0	13	0	0
02A		0	0	0	0	13	0	0
03A		0	0	0	0	14	0	0
04A		0	0	0	0	45	0	0
05A		0	0	0	0	93	0	0
06A		0	0	0	0	289	0	0
07A		0	0	0	400	0	0	0
08A		0	0	0	290	0	0	0
09A		0	0	0	186	0	0	0
10A		0	0	0	199	0	0	0
11A		0	0	0	201	0	0	0
12P		0	0	0	225	0	0	0
01P		0	0	0	226	0	0	0
02P		0	0	0	269	0	0	0
03P		0	0	0	403	0	0	0
04P		0	0	0	457	0	0	0
05P		0	0	0	466	0	0	0
06P		0	0	0	298	0	0	0
07P		0	0	0	202	0	0	0
08P		0	0	0	121	0	0	0
09P		0	0	0	108	0	0	0
10P		0	0	0	72	0	0	0
11P		0	0	0	45	0	0	0
TOT		0	0	0	4168	497	0	0

STATE OF CONNECTICUT
DEPARTMENT OF TRANSPORTATION
BUREAU OF POLICY AND PLANNING
PLANNING INVENTORY AND DATA

TRAFFIC RECORDER DATA

TOWN OF SUFFIELD		ROUTE 168						DIRECTION B
EAST OF SR 585(BABBS ROAD)		SUN	MON	TUE	WED	THU	FRI	SAT
DAY	DATE	0	0	0	0	09/19/2013	09/20/2013	0
TYPE	HOUR	2013 ADT = 6200		ACF = NA				

12A		0	0	0	0	0	35	0
01A		0	0	0	0	0	12	0
02A		0	0	0	0	0	14	0
03A		0	0	0	0	0	22	0
04A		0	0	0	0	0	48	0
05A		0	0	0	0	0	142	0
06A		0	0	0	0	393	0	0
07A		0	0	0	0	589	0	0
08A		0	0	0	0	392	0	0
09A		0	0	0	0	291	0	0
10A		0	0	0	0	295	0	0
11A		0	0	0	0	269	0	0
12P		0	0	0	0	329	0	0
01P		0	0	0	0	282	0	0
02P		0	0	0	0	362	0	0
03P		0	0	0	0	529	0	0
04P		0	0	0	0	583	0	0
05P		0	0	0	0	626	0	0
06P		0	0	0	0	425	0	0
07P		0	0	0	0	293	0	0
08P		0	0	0	0	247	0	0
09P		0	0	0	0	164	0	0
10P		0	0	0	0	95	0	0
11P		0	0	0	0	62	0	0
TOT		0	0	0	0	6226	273	0

STATE OF CONNECTICUT
DEPARTMENT OF TRANSPORTATION
BUREAU OF POLICY AND PLANNING
PLANNING INVENTORY AND DATA

TRAFFIC RECORDER DATA

TOWN OF SUFFIELD

ROUTE 585

DIRECTION B

(BABBS RD)- NORTH OF ROUTE 168

DAY	SUN	MON	TUE	WED	THU	FRI	SAT
DATE	0	0	10/22/2013	10/23/2013	0	0	0
TYPE							
HOUR							

2013 ADT = 2700 ACF = NA

12A	0	0	0	18	0	0	0
01A	0	0	0	19	0	0	0
02A	0	0	0	8	0	0	0
03A	0	0	0	15	0	0	0
04A	0	0	0	30	0	0	0
05A	0	0	0	74	0	0	0
06A	0	0	0	206	0	0	0
07A	0	0	0	245	0	0	0
08A	0	0	156	0	0	0	0
09A	0	0	103	0	0	0	0
10A	0	0	126	0	0	0	0
11A	0	0	129	0	0	0	0
12P	0	0	137	0	0	0	0
01P	0	0	116	0	0	0	0
02P	0	0	166	0	0	0	0
03P	0	0	193	0	0	0	0
04P	0	0	302	0	0	0	0
05P	0	0	313	0	0	0	0
06P	0	0	237	0	0	0	0
07P	0	0	118	0	0	0	0
08P	0	0	74	0	0	0	0
09P	0	0	67	0	0	0	0
10P	0	0	59	0	0	0	0
11P	0	0	26	0	0	0	0
TOT	0	0	2322	615	0	0	0

STATE OF CONNECTICUT
DEPARTMENT OF TRANSPORTATION
BUREAU OF POLICY AND PLANNING
PLANNING INVENTORY AND DATA

TRAFFIC RECORDER DATA

TOWN OF SUFFIELD		ROUTE 168						DIRECTION B
NW OF ROUTE 187	DAY	SUN	MON	TUE	WED	THU	FRI	SAT
DATE		0	0	0	09/18/2013	09/19/2013	0	0
TYPE								
HOUR								
		2013 ADT = 6100		ACF = NA				

12A		0	0	0	0	29	0	0
01A		0	0	0	0	17	0	0
02A		0	0	0	0	13	0	0
03A		0	0	0	0	16	0	0
04A		0	0	0	0	33	0	0
05A		0	0	0	0	94	0	0
06A		0	0	0	0	151	0	0
07A		0	0	0	499	0	0	0
08A		0	0	0	433	0	0	0
09A		0	0	0	314	0	0	0
10A		0	0	0	357	0	0	0
11A		0	0	0	311	0	0	0
12P		0	0	0	425	0	0	0
01P		0	0	0	379	0	0	0
02P		0	0	0	428	0	0	0
03P		0	0	0	570	0	0	0
04P		0	0	0	591	0	0	0
05P		0	0	0	554	0	0	0
06P		0	0	0	433	0	0	0
07P		0	0	0	318	0	0	0
08P		0	0	0	186	0	0	0
09P		0	0	0	138	0	0	0
10P		0	0	0	70	0	0	0
11P		0	0	0	29	0	0	0
TOT		0	0	0	6035	353	0	0

STATE OF CONNECTICUT
DEPARTMENT OF TRANSPORTATION
BUREAU OF POLICY AND PLANNING
PLANNING INVENTORY AND DATA

TRAFFIC RECORDER DATA

TOWN OF SUFFIELD	ROUTE 187							DIRECTION B
AT MASSACHUSETTS SL	SUN	MON	TUE	WED	THU	FRI	SAT	
DAY	0	09/16/2013	09/17/2013	0	0	0	0	
DATE								
TYPE								
HOUR								
	2013 ADT = 3700		ACF = NA					

12A	0	0	16	0	0	0	0	
01A	0	0	7	0	0	0	0	
02A	0	0	4	0	0	0	0	
03A	0	0	14	0	0	0	0	
04A	0	0	38	0	0	0	0	
05A	0	0	117	0	0	0	0	
06A	0	0	284	0	0	0	0	
07A	0	0	356	0	0	0	0	
08A	0	255	0	0	0	0	0	
09A	0	171	0	0	0	0	0	
10A	0	155	0	0	0	0	0	
11A	0	160	0	0	0	0	0	
12P	0	150	0	0	0	0	0	
01P	0	179	0	0	0	0	0	
02P	0	190	0	0	0	0	0	
03P	0	329	0	0	0	0	0	
04P	0	403	0	0	0	0	0	
05P	0	401	0	0	0	0	0	
06P	0	240	0	0	0	0	0	
07P	0	137	0	0	0	0	0	
08P	0	104	0	0	0	0	0	
09P	0	62	0	0	0	0	0	
10P	0	58	0	0	0	0	0	
11P	0	37	0	0	0	0	0	
TOT	0	3031	836	0	0	0	0	

STATE OF CONNECTICUT
 DEPARTMENT OF TRANSPORTATION
 BUREAU OF POLICY AND PLANNING
 PLANNING INVENTORY AND DATA

TRAFFIC RECORDER DATA

TOWN OF SUFFIELD	ROUTE 168							DIRECTION B
EAST OF SR 526(SHELDON STREET)	SUN	MON	TUE	WED	THU	FRI	SAT	
DAY	0	09/16/2013	09/17/2013	0	0	0	0	
DATE								
TYPE								
HOUR								
	2013 ADT = 10200		ACF = NA					

12A	0	0	28	0	0	0	0	
01A	0	0	14	0	0	0	0	
02A	0	0	9	0	0	0	0	
03A	0	0	19	0	0	0	0	
04A	0	0	36	0	0	0	0	
05A	0	0	106	0	0	0	0	
06A	0	0	390	0	0	0	0	
07A	0	0	1074	0	0	0	0	
08A	0	727	0	0	0	0	0	
09A	0	475	0	0	0	0	0	
10A	0	456	0	0	0	0	0	
11A	0	546	0	0	0	0	0	
12P	0	546	0	0	0	0	0	
01P	0	622	0	0	0	0	0	
02P	0	740	0	0	0	0	0	
03P	0	827	0	0	0	0	0	
04P	0	929	0	0	0	0	0	
05P	0	1088	0	0	0	0	0	
06P	0	681	0	0	0	0	0	
07P	0	638	0	0	0	0	0	
08P	0	258	0	0	0	0	0	
09P	0	244	0	0	0	0	0	
10P	0	103	0	0	0	0	0	
11P	0	66	0	0	0	0	0	
TOT	0	8946	1676	0	0	0	0	

STATE OF CONNECTICUT
DEPARTMENT OF TRANSPORTATION
BUREAU OF POLICY AND PLANNING
PLANNING INVENTORY AND DATA

TRAFFIC RECORDER DATA

TOWN OF SUFFIELD	ROUTE 75							DIRECTION B
AT MASSACHUSETTS SL	SUN	MON	TUE	WED	THU	FRI	SAT	
DAY	0	0	0	0	09/12/2013	09/13/2013	0	
DATE								
TYPE								
HOUR								
	2013 ADT = 6400		ACF = NA					

12A	0	0	0	0	0	59	0	
01A	0	0	0	0	0	43	0	
02A	0	0	0	0	0	29	0	
03A	0	0	0	0	0	52	0	
04A	0	0	0	0	0	51	0	
05A	0	0	0	0	0	153	0	
06A	0	0	0	0	0	161	0	
07A	0	0	0	0	502	0	0	
08A	0	0	0	0	434	0	0	
09A	0	0	0	0	312	0	0	
10A	0	0	0	0	306	0	0	
11A	0	0	0	0	334	0	0	
12P	0	0	0	0	394	0	0	
01P	0	0	0	0	373	0	0	
02P	0	0	0	0	454	0	0	
03P	0	0	0	0	555	0	0	
04P	0	0	0	0	561	0	0	
05P	0	0	0	0	678	0	0	
06P	0	0	0	0	417	0	0	
07P	0	0	0	0	296	0	0	
08P	0	0	0	0	198	0	0	
09P	0	0	0	0	128	0	0	
10P	0	0	0	0	89	0	0	
11P	0	0	0	0	73	0	0	
TOT	0	0	0	0	6104	548	0	

STATE OF CONNECTICUT
DEPARTMENT OF TRANSPORTATION
BUREAU OF POLICY AND PLANNING
PLANNING INVENTORY AND DATA

TRAFFIC RECORDER DATA

TOWN OF SUFFIELD		ROUTE 75						DIRECTION B
NORTH OF ROUTE 190		SUN	MON	TUE	WED	THU	FRI	SAT
DAY	DATE	0	09/16/2013	09/17/2013	0	0	0	0
TYPE	HOUR	2013 ADT = 6500		ACF = NA				

12A		0	0	28	0	0	0	0
01A		0	0	34	0	0	0	0
02A		0	0	17	0	0	0	0
03A		0	0	33	0	0	0	0
04A		0	0	46	0	0	0	0
05A		0	0	120	0	0	0	0
06A		0	0	333	0	0	0	0
07A		0	0	573	0	0	0	0
08A		0	410	0	0	0	0	0
09A		0	335	0	0	0	0	0
10A		0	339	0	0	0	0	0
11A		0	406	0	0	0	0	0
12P		0	429	0	0	0	0	0
01P		0	405	0	0	0	0	0
02P		0	450	0	0	0	0	0
03P		0	500	0	0	0	0	0
04P		0	625	0	0	0	0	0
05P		0	648	0	0	0	0	0
06P		0	459	0	0	0	0	0
07P		0	298	0	0	0	0	0
08P		0	212	0	0	0	0	0
09P		0	182	0	0	0	0	0
10P		0	113	0	0	0	0	0
11P		0	63	0	0	0	0	0
TOT		0	5874	1184	0	0	0	0

STATE OF CONNECTICUT
DEPARTMENT OF TRANSPORTATION
BUREAU OF POLICY AND PLANNING
PLANNING INVENTORY AND DATA

TRAFFIC RECORDER DATA

TOWN OF SUFFIELD

ROUTE 75

DIRECTION B

SOUTH OF ROUTE 190

DAY	SUN	MON	TUE	WED	THU	FRI	SAT
DATE	0	09/16/2013	09/17/2013	0	0	0	0
TYPE							
HOUR							

2013 ADT = 9300 ACF = NA

12A	0	0	48	0	0	0	0
01A	0	0	37	0	0	0	0
02A	0	0	28	0	0	0	0
03A	0	0	48	0	0	0	0
04A	0	0	60	0	0	0	0
05A	0	0	170	0	0	0	0
06A	0	0	481	0	0	0	0
07A	0	0	880	0	0	0	0
08A	0	624	0	0	0	0	0
09A	0	479	0	0	0	0	0
10A	0	471	0	0	0	0	0
11A	0	526	0	0	0	0	0
12P	0	560	0	0	0	0	0
01P	0	571	0	0	0	0	0
02P	0	638	0	0	0	0	0
03P	0	747	0	0	0	0	0
04P	0	906	0	0	0	0	0
05P	0	998	0	0	0	0	0
06P	0	639	0	0	0	0	0
07P	0	479	0	0	0	0	0
08P	0	284	0	0	0	0	0
09P	0	237	0	0	0	0	0
10P	0	140	0	0	0	0	0
11P	0	86	0	0	0	0	0
TOT	0	8385	1752	0	0	0	0

STATE OF CONNECTICUT
DEPARTMENT OF TRANSPORTATION
BUREAU OF POLICY AND PLANNING
PLANNING INVENTORY AND DATA

TRAFFIC RECORDER DATA

TOWN OF SUFFIELD		ROUTE 75						DIRECTION N
NORTH OF ROUTE 168		SUN	MON	TUE	WED	THU	FRI	SAT
DAY	DATE	0	09/16/2013	09/17/2013	0	0	0	0
TYPE	HOUR	2013 ADT = 5300		ACF = NA				

12A		0	0	36	0	0	0	0
01A		0	0	33	0	0	0	0
02A		0	0	20	0	0	0	0
03A		0	0	11	0	0	0	0
04A		0	0	12	0	0	0	0
05A		0	49	0	0	0	0	0
06A		0	143	0	0	0	0	0
07A		0	304	0	0	0	0	0
08A		0	280	0	0	0	0	0
09A		0	319	0	0	0	0	0
10A		0	285	0	0	0	0	0
11A		0	346	0	0	0	0	0
12P		0	340	0	0	0	0	0
01P		0	337	0	0	0	0	0
02P		0	385	0	0	0	0	0
03P		0	456	0	0	0	0	0
04P		0	643	0	0	0	0	0
05P		0	623	0	0	0	0	0
06P		0	398	0	0	0	0	0
07P		0	345	0	0	0	0	0
08P		0	141	0	0	0	0	0
09P		0	147	0	0	0	0	0
10P		0	71	0	0	0	0	0
11P		0	51	0	0	0	0	0
TOT		0	5663	112	0	0	0	0

STATE OF CONNECTICUT
DEPARTMENT OF TRANSPORTATION
BUREAU OF POLICY AND PLANNING
PLANNING INVENTORY AND DATA

TRAFFIC RECORDER DATA

TOWN OF SUFFIELD

ROUTE 75

DIRECTION S

NORTH OF ROUTE 168

DAY	SUN	MON	TUE	WED	THU	FRI	SAT
DATE	0	09/16/2013	09/17/2013	0	0	0	0
TYPE							
HOUR							

2013 ADT = 5200 ACF = NA

12A	0	0	13	0	0	0	0
01A	0	0	11	0	0	0	0
02A	0	0	12	0	0	0	0
03A	0	0	39	0	0	0	0
04A	0	0	46	0	0	0	0
05A	0	129	0	0	0	0	0
06A	0	371	0	0	0	0	0
07A	0	682	0	0	0	0	0
08A	0	408	0	0	0	0	0
09A	0	247	0	0	0	0	0
10A	0	236	0	0	0	0	0
11A	0	304	0	0	0	0	0
12P	0	298	0	0	0	0	0
01P	0	309	0	0	0	0	0
02P	0	368	0	0	0	0	0
03P	0	403	0	0	0	0	0
04P	0	375	0	0	0	0	0
05P	0	453	0	0	0	0	0
06P	0	320	0	0	0	0	0
07P	0	200	0	0	0	0	0
08P	0	177	0	0	0	0	0
09P	0	114	0	0	0	0	0
10P	0	80	0	0	0	0	0
11P	0	36	0	0	0	0	0
TOT	0	5510	121	0	0	0	0

STATE OF CONNECTICUT
DEPARTMENT OF TRANSPORTATION
BUREAU OF POLICY AND PLANNING
PLANNING INVENTORY AND DATA

TRAFFIC RECORDER DATA

TOWN OF SUFFIELD	ROUTE 159							DIRECTION B
AT MASSACHUSETTS SL	SUN	MON	TUE	WED	THU	FRI	SAT	
DAY	0	0	0	0	09/12/2013	09/13/2013	0	
DATE								
TYPE								
HOUR								
	2013 ADT = 4800		ACF = NA					

12A	0	0	0	0	0	26	0	
01A	0	0	0	0	0	23	0	
02A	0	0	0	0	0	9	0	
03A	0	0	0	0	0	20	0	
04A	0	0	0	0	0	29	0	
05A	0	0	0	0	0	102	0	
06A	0	0	0	0	0	197	0	
07A	0	0	0	0	358	0	0	
08A	0	0	0	0	309	0	0	
09A	0	0	0	0	237	0	0	
10A	0	0	0	0	238	0	0	
11A	0	0	0	0	284	0	0	
12P	0	0	0	0	331	0	0	
01P	0	0	0	0	304	0	0	
02P	0	0	0	0	332	0	0	
03P	0	0	0	0	401	0	0	
04P	0	0	0	0	481	0	0	
05P	0	0	0	0	537	0	0	
06P	0	0	0	0	362	0	0	
07P	0	0	0	0	241	0	0	
08P	0	0	0	0	174	0	0	
09P	0	0	0	0	110	0	0	
10P	0	0	0	0	109	0	0	
11P	0	0	0	0	41	0	0	
TOT	0	0	0	0	4849	406	0	

STATE OF CONNECTICUT
DEPARTMENT OF TRANSPORTATION
BUREAU OF POLICY AND PLANNING
PLANNING INVENTORY AND DATA

TRAFFIC RECORDER DATA

TOWN OF SUFFIELD

ROUTE 159

DIRECTION B

AT WINDSOR LOCKS TL

DAY	SUN	MON	TUE	WED	THU	FRI	SAT
DATE	0	09/09/2013	09/10/2013	0	0	0	0
TYPE							
HOUR							

2013 ADT = 6800 ACF = NA

12A	0	0	42	0	0	0	0
01A	0	0	17	0	0	0	0
02A	0	0	25	0	0	0	0
03A	0	0	61	0	0	0	0
04A	0	0	63	0	0	0	0
05A	0	0	136	0	0	0	0
06A	0	0	383	0	0	0	0
07A	0	0	594	0	0	0	0
08A	0	0	405	0	0	0	0
09A	0	0	354	0	0	0	0
10A	0	384	339	0	0	0	0
11A	0	384	0	0	0	0	0
12P	0	440	0	0	0	0	0
01P	0	413	0	0	0	0	0
02P	0	552	0	0	0	0	0
03P	0	529	0	0	0	0	0
04P	0	542	0	0	0	0	0
05P	0	557	0	0	0	0	0
06P	0	493	0	0	0	0	0
07P	0	321	0	0	0	0	0
08P	0	213	0	0	0	0	0
09P	0	164	0	0	0	0	0
10P	0	191	0	0	0	0	0
11P	0	107	0	0	0	0	0
TOT	0	5290	2419	0	0	0	0

STATE OF CONNECTICUT
DEPARTMENT OF TRANSPORTATION
BUREAU OF POLICY AND PLANNING
PLANNING INVENTORY AND DATA

TRAFFIC RECORDER DATA

TOWN OF SUFFIELD

ROUTE 168

DIRECTION B

WEST OF SR 585(BABBS ROAD)

DAY	SUN	MON	TUE	WED	THU	FRI	SAT
DATE	0	0	0	0	09/19/2013	09/20/2013	0
TYPE							
HOUR							

2013 ADT = 4200 ACF = NA

12A	0	0	0	0	0	21	0
01A	0	0	0	0	0	11	0
02A	0	0	0	0	0	11	0
03A	0	0	0	0	0	13	0
04A	0	0	0	0	0	24	0
05A	0	0	0	0	0	76	0
06A	0	0	0	0	189	0	0
07A	0	0	0	0	350	0	0
08A	0	0	0	0	260	0	0
09A	0	0	0	0	217	0	0
10A	0	0	0	0	237	0	0
11A	0	0	0	0	224	0	0
12P	0	0	0	0	242	0	0
01P	0	0	0	0	206	0	0
02P	0	0	0	0	254	0	0
03P	0	0	0	0	403	0	0
04P	0	0	0	0	409	0	0
05P	0	0	0	0	442	0	0
06P	0	0	0	0	302	0	0
07P	0	0	0	0	242	0	0
08P	0	0	0	0	168	0	0
09P	0	0	0	0	123	0	0
10P	0	0	0	0	64	0	0
11P	0	0	0	0	37	0	0
TOT	0	0	0	0	4369	156	0

STATE OF CONNECTICUT
DEPARTMENT OF TRANSPORTATION
BUREAU OF POLICY AND PLANNING
PLANNING INVENTORY AND DATA

TRAFFIC RECORDER DATA

TOWN OF SUFFIELD

ROUTE 75

DIRECTION B

SW OF REMINGTON STREET

DAY	SUN	MON	TUE	WED	THU	FRI	SAT
DATE	0	0	0	09/11/2013	09/12/2013	0	0
TYPE							
HOUR							

2013 ADT = 10400

ACF = 0.97

12A	0	0	0	0	105	0	0
01A	0	0	0	0	37	0	0
02A	0	0	0	0	49	0	0
03A	0	0	0	0	93	0	0
04A	0	0	0	0	140	0	0
05A	0	0	0	0	275	0	0
06A	0	0	0	0	672	0	0
07A	0	0	0	1025	0	0	0
08A	0	0	0	783	0	0	0
09A	0	0	0	498	0	0	0
10A	0	0	0	491	0	0	0
11A	0	0	0	553	0	0	0
12P	0	0	0	700	0	0	0
01P	0	0	0	639	0	0	0
02P	0	0	0	733	0	0	0
03P	0	0	0	901	0	0	0
04P	0	0	0	991	0	0	0
05P	0	0	0	978	0	0	0
06P	0	0	0	722	0	0	0
07P	0	0	0	462	0	0	0
08P	0	0	0	332	0	0	0
09P	0	0	0	212	0	0	0
10P	0	0	0	171	0	0	0
11P	0	0	0	137	0	0	0
TOT	0	0	0	10328	1371	0	0

STATE OF CONNECTICUT
DEPARTMENT OF TRANSPORTATION
BUREAU OF POLICY AND PLANNING
PLANNING INVENTORY AND DATA

TRAFFIC RECORDER DATA

TOWN OF SUFFIELD	ROUTE 168						DIRECTION B
SOUTH OF PHELPS ROAD	SUN	MON	TUE	WED	THU	FRI	SAT
DAY	0	0	0	0	09/19/2013	09/20/2013	0
DATE							
TYPE							
HOUR							
	2013 ADT = 6700		ACF = NA				

12A	0	0	0	0	0	26	0
01A	0	0	0	0	0	22	0
02A	0	0	0	0	0	12	0
03A	0	0	0	0	0	24	0
04A	0	0	0	0	0	50	0
05A	0	0	0	0	0	121	0
06A	0	0	0	0	0	354	0
07A	0	0	0	0	666	0	0
08A	0	0	0	0	448	0	0
09A	0	0	0	0	348	0	0
10A	0	0	0	0	305	0	0
11A	0	0	0	0	323	0	0
12P	0	0	0	0	334	0	0
01P	0	0	0	0	317	0	0
02P	0	0	0	0	414	0	0
03P	0	0	0	0	592	0	0
04P	0	0	0	0	636	0	0
05P	0	0	0	0	657	0	0
06P	0	0	0	0	462	0	0
07P	0	0	0	0	319	0	0
08P	0	0	0	0	232	0	0
09P	0	0	0	0	136	0	0
10P	0	0	0	0	95	0	0
11P	0	0	0	0	60	0	0
TOT	0	0	0	0	6344	609	0

STATE OF CONNECTICUT
DEPARTMENT OF TRANSPORTATION
BUREAU OF POLICY AND PLANNING
PLANNING INVENTORY AND DATA

TRAFFIC RECORDER DATA

TOWN OF SUFFIELD	ROUTE 190							DIRECTION B
EAST OF MAPLETON AVENUE CON	SUN	MON	TUE	WED	THU	FRI	SAT	
DAY	0	09/16/2013	09/17/2013	0	0	0	0	
DATE								
TYPE								
HOUR								
	2013 ADT = 3800		ACF = NA					

12A	0	0	21	0	0	0	0	
01A	0	0	11	0	0	0	0	
02A	0	0	11	0	0	0	0	
03A	0	0	21	0	0	0	0	
04A	0	0	16	0	0	0	0	
05A	0	0	54	0	0	0	0	
06A	0	0	158	0	0	0	0	
07A	0	0	285	0	0	0	0	
08A	0	286	0	0	0	0	0	
09A	0	207	0	0	0	0	0	
10A	0	189	0	0	0	0	0	
11A	0	238	0	0	0	0	0	
12P	0	225	0	0	0	0	0	
01P	0	223	0	0	0	0	0	
02P	0	270	0	0	0	0	0	
03P	0	307	0	0	0	0	0	
04P	0	398	0	0	0	0	0	
05P	0	424	0	0	0	0	0	
06P	0	283	0	0	0	0	0	
07P	0	232	0	0	0	0	0	
08P	0	142	0	0	0	0	0	
09P	0	102	0	0	0	0	0	
10P	0	38	0	0	0	0	0	
11P	0	22	0	0	0	0	0	
TOT	0	3586	577	0	0	0	0	

STATE OF CONNECTICUT
DEPARTMENT OF TRANSPORTATION
BUREAU OF POLICY AND PLANNING
PLANNING INVENTORY AND DATA

TRAFFIC RECORDER DATA

TOWN OF SUFFIELD		ROUTE 168						DIRECTION B
EAST OF SOUTH STONE STREET		SUN	MON	TUE	WED	THU	FRI	SAT
DAY	DATE	0	0	0	09/18/2013	09/19/2013	0	0
TYPE	HOUR	2013 ADT = 5200		ACF = NA		*****		
12A		0	0	0	0	22	0	0
01A		0	0	0	0	15	0	0
02A		0	0	0	0	13	0	0
03A		0	0	0	0	13	0	0
04A		0	0	0	0	24	0	0
05A		0	0	0	0	80	0	0
06A		0	0	0	0	167	0	0
07A		0	0	0	430	0	0	0
08A		0	0	0	344	0	0	0
09A		0	0	0	269	0	0	0
10A		0	0	0	311	0	0	0
11A		0	0	0	270	0	0	0
12P		0	0	0	344	0	0	0
01P		0	0	0	318	0	0	0
02P		0	0	0	366	0	0	0
03P		0	0	0	469	0	0	0
04P		0	0	0	508	0	0	0
05P		0	0	0	476	0	0	0
06P		0	0	0	375	0	0	0
07P		0	0	0	275	0	0	0
08P		0	0	0	161	0	0	0
09P		0	0	0	125	0	0	0
10P		0	0	0	58	0	0	0
11P		0	0	0	29	0	0	0
TOT		0	0	0	5128	334	0	0

STATE OF CONNECTICUT
DEPARTMENT OF TRANSPORTATION
BUREAU OF POLICY AND PLANNING
PLANNING INVENTORY AND DATA

TRAFFIC RECORDER DATA

TOWN OF SUFFIELD	ROUTE 187							DIRECTION B
NORTH OF SR 526(SHELDON STREET)	SUN	MON	TUE	WED	THU	FRI	SAT	
DAY	0	0	0	09/18/2013	09/19/2013	09/20/2013	0	
DATE								
TYPE								
HOUR								
	2013 ADT = 4600		ACF = NA					

12A	0	0	0	0	32	25	0	
01A	0	0	0	0	15	11	0	
02A	0	0	0	0	11	11	0	
03A	0	0	0	0	13	10	0	
04A	0	0	0	0	45	49	0	
05A	0	0	0	0	99	95	0	
06A	0	0	0	0	339	0	0	
07A	0	0	0	0	438	0	0	
08A	0	0	0	304	300	0	0	
09A	0	0	0	189	239	0	0	
10A	0	0	0	205	178	0	0	
11A	0	0	0	201	166	0	0	
12P	0	0	0	223	178	0	0	
01P	0	0	0	234	183	0	0	
02P	0	0	0	287	268	0	0	
03P	0	0	0	447	348	0	0	
04P	0	0	0	487	464	0	0	
05P	0	0	0	491	495	0	0	
06P	0	0	0	292	300	0	0	
07P	0	0	0	198	181	0	0	
08P	0	0	0	108	130	0	0	
09P	0	0	0	95	86	0	0	
10P	0	0	0	78	66	0	0	
11P	0	0	0	41	39	0	0	
TOT	0	0	0	3880	4613	201	0	

STATE OF CONNECTICUT
DEPARTMENT OF TRANSPORTATION
BUREAU OF POLICY AND PLANNING
PLANNING INVENTORY AND DATA

TRAFFIC RECORDER DATA

TOWN OF SUFFIELD		ROUTE 159						DIRECTION N
NORTH OF ROUTE 190 (S JCT)		SUN	MON	TUE	WED	THU	FRI	SAT
DAY	DATE	0	0	0	09/11/2013	09/12/2013	0	0
TYPE	HOUR	2013 ADT = 6400		ACF = NA		*****		
12A		0	0	0	0	36	0	0
01A		0	0	0	0	27	0	0
02A		0	0	0	0	23	0	0
03A		0	0	0	0	18	0	0
04A		0	0	0	0	18	0	0
05A		0	0	0	52	0	0	0
06A		0	0	0	164	0	0	0
07A		0	0	0	311	0	0	0
08A		0	0	0	308	0	0	0
09A		0	0	0	282	0	0	0
10A		0	0	0	301	0	0	0
11A		0	0	0	333	0	0	0
12P		0	0	0	375	0	0	0
01P		0	0	0	369	0	0	0
02P		0	0	0	490	0	0	0
03P		0	0	0	588	0	0	0
04P		0	0	0	742	0	0	0
05P		0	0	0	786	0	0	0
06P		0	0	0	574	0	0	0
07P		0	0	0	428	0	0	0
08P		0	0	0	310	0	0	0
09P		0	0	0	210	0	0	0
10P		0	0	0	127	0	0	0
11P		0	0	0	66	0	0	0
TOT		0	0	0	6816	122	0	0

STATE OF CONNECTICUT
DEPARTMENT OF TRANSPORTATION
BUREAU OF POLICY AND PLANNING
PLANNING INVENTORY AND DATA

TRAFFIC RECORDER DATA

TOWN OF SUFFIELD		ROUTE 159						DIRECTION S
NORTH OF ROUTE 190 (S JCT)		SUN	MON	TUE	WED	THU	FRI	SAT
DAY	DATE	0	0	0	09/11/2013	09/12/2013	0	0
TYPE	HOUR	2013 ADT = 6000		ACF = NA		*****		
12A		0	0	0	0	25	0	0
01A		0	0	0	0	19	0	0
02A		0	0	0	0	28	0	0
03A		0	0	0	0	24	0	0
04A		0	0	0	0	60	0	0
05A		0	0	0	144	142	0	0
06A		0	0	0	411	0	0	0
07A		0	0	0	653	0	0	0
08A		0	0	0	559	0	0	0
09A		0	0	0	404	0	0	0
10A		0	0	0	382	0	0	0
11A		0	0	0	339	0	0	0
12P		0	0	0	319	0	0	0
01P		0	0	0	353	0	0	0
02P		0	0	0	339	0	0	0
03P		0	0	0	420	0	0	0
04P		0	0	0	465	0	0	0
05P		0	0	0	496	0	0	0
06P		0	0	0	428	0	0	0
07P		0	0	0	250	0	0	0
08P		0	0	0	178	0	0	0
09P		0	0	0	93	0	0	0
10P		0	0	0	60	0	0	0
11P		0	0	0	41	0	0	0
TOT		0	0	0	6334	298	0	0

STATE OF CONNECTICUT
 DEPARTMENT OF TRANSPORTATION
 BUREAU OF POLICY AND PLANNING
 PLANNING INVENTORY AND DATA

TRAFFIC RECORDER DATA

TOWN OF SUFFIELD	ROUTE							DIRECTION B
RIDGEWOOD DRIVE - W OF COPPER HILL ROAD #1	SUN	MON	TUE	WED	THU	FRI	SAT	
DAY	0	0	0	0	09/19/2013	09/20/2013	0	
DATE								
TYPE								
HOUR								
	2013 ADT = 200		ACF = NA					

12A	0	0	0	0	0	0	0	
01A	0	0	0	0	0	0	0	
02A	0	0	0	0	0	0	0	
03A	0	0	0	0	0	2	0	
04A	0	0	0	0	0	1	0	
05A	0	0	0	0	0	3	0	
06A	0	0	0	0	0	15	0	
07A	0	0	0	0	0	16	0	
08A	0	0	0	0	2	0	0	
09A	0	0	0	0	6	0	0	
10A	0	0	0	0	7	0	0	
11A	0	0	0	0	14	0	0	
12P	0	0	0	0	6	0	0	
01P	0	0	0	0	7	0	0	
02P	0	0	0	0	23	0	0	
03P	0	0	0	0	11	0	0	
04P	0	0	0	0	14	0	0	
05P	0	0	0	0	23	0	0	
06P	0	0	0	0	15	0	0	
07P	0	0	0	0	8	0	0	
08P	0	0	0	0	8	0	0	
09P	0	0	0	0	6	0	0	
10P	0	0	0	0	2	0	0	
11P	0	0	0	0	5	0	0	
TOT	0	0	0	0	157	37	0	

STATE OF CONNECTICUT
DEPARTMENT OF TRANSPORTATION
BUREAU OF POLICY AND PLANNING
PLANNING INVENTORY AND DATA

TRAFFIC RECORDER DATA

TOWN OF SUFFIELD	ROUTE							DIRECTION B
QUARRY ROAD - NORTH OF PHELPS ROAD	SUN	MON	TUE	WED	THU	FRI	SAT	
DAY								
DATE	0	0	0	0	09/19/2013	09/20/2013	0	
TYPE								
HOUR								
	2013 ADT = 750		ACF = NA					

12A	0	0	0	0	0	8	0	
01A	0	0	0	0	0	2	0	
02A	0	0	0	0	0	2	0	
03A	0	0	0	0	0	1	0	
04A	0	0	0	0	0	4	0	
05A	0	0	0	0	0	9	0	
06A	0	0	0	0	0	29	0	
07A	0	0	0	0	61	0	0	
08A	0	0	0	0	33	0	0	
09A	0	0	0	0	50	0	0	
10A	0	0	0	0	27	0	0	
11A	0	0	0	0	44	0	0	
12P	0	0	0	0	44	0	0	
01P	0	0	0	0	39	0	0	
02P	0	0	0	0	54	0	0	
03P	0	0	0	0	64	0	0	
04P	0	0	0	0	82	0	0	
05P	0	0	0	0	80	0	0	
06P	0	0	0	0	54	0	0	
07P	0	0	0	0	31	0	0	
08P	0	0	0	0	28	0	0	
09P	0	0	0	0	14	0	0	
10P	0	0	0	0	7	0	0	
11P	0	0	0	0	6	0	0	
TOT	0	0	0	0	718	55	0	

STATE OF CONNECTICUT
 DEPARTMENT OF TRANSPORTATION
 BUREAU OF POLICY AND PLANNING
 PLANNING INVENTORY AND DATA

TRAFFIC RECORDER DATA

TOWN OF SUFFIELD

ROUTE

DIRECTION B

PHELPS ROAD - EAST OF NEWGATE ROAD

DAY	SUN	MON	TUE	WED	THU	FRI	SAT
DATE	0	0	0	0	09/19/2013	09/20/2013	0

TYPE

HOUR

2013 ADT = 1400

ACF = NA

12A	0	0	0	0	0	6	0
01A	0	0	0	0	0	4	0
02A	0	0	0	0	0	3	0
03A	0	0	0	0	0	3	0
04A	0	0	0	0	0	2	0
05A	0	0	0	0	0	11	0
06A	0	0	0	0	0	51	0
07A	0	0	0	0	108	0	0
08A	0	0	0	0	86	0	0
09A	0	0	0	0	92	0	0
10A	0	0	0	0	66	0	0
11A	0	0	0	0	81	0	0
12P	0	0	0	0	70	0	0
01P	0	0	0	0	84	0	0
02P	0	0	0	0	122	0	0
03P	0	0	0	0	105	0	0
04P	0	0	0	0	144	0	0
05P	0	0	0	0	150	0	0
06P	0	0	0	0	122	0	0
07P	0	0	0	0	71	0	0
08P	0	0	0	0	56	0	0
09P	0	0	0	0	32	0	0
10P	0	0	0	0	20	0	0
11P	0	0	0	0	13	0	0
TOT	0	0	0	0	1422	80	0

STATE OF CONNECTICUT
DEPARTMENT OF TRANSPORTATION
BUREAU OF POLICY AND PLANNING
PLANNING INVENTORY AND DATA

TRAFFIC RECORDER DATA

TOWN OF SUFFIELD

ROUTE

DIRECTION B

HARVEY LANE - EAST OF ROUTE 159

DAY	SUN	MON	TUE	WED	THU	FRI	SAT
DATE	0	09/09/2013	09/10/2013	0	0	0	0
TYPE							
HOUR							

2013 ADT = 1300 ACF = NA

12A	0	0	25	0	0	0	0
01A	0	0	11	0	0	0	0
02A	0	0	17	0	0	0	0
03A	0	0	58	0	0	0	0
04A	0	0	36	0	0	0	0
05A	0	0	41	0	0	0	0
06A	0	0	72	0	0	0	0
07A	0	0	97	0	0	0	0
08A	0	0	70	0	0	0	0
09A	0	0	99	0	0	0	0
10A	0	87	82	0	0	0	0
11A	0	85	0	0	0	0	0
12P	0	92	0	0	0	0	0
01P	0	88	0	0	0	0	0
02P	0	91	0	0	0	0	0
03P	0	102	0	0	0	0	0
04P	0	36	0	0	0	0	0
05P	0	52	0	0	0	0	0
06P	0	97	0	0	0	0	0
07P	0	33	0	0	0	0	0
08P	0	42	0	0	0	0	0
09P	0	28	0	0	0	0	0
10P	0	31	0	0	0	0	0
11P	0	39	0	0	0	0	0
TOT	0	903	608	0	0	0	0

STATE OF CONNECTICUT
 DEPARTMENT OF TRANSPORTATION
 BUREAU OF POLICY AND PLANNING
 PLANNING INVENTORY AND DATA

TRAFFIC RECORDER DATA

TOWN OF SUFFIELD

ROUTE

DIRECTION B

SOUTH MAIN STREET - SOUTH OF ROUTE 75

DAY	SUN	MON	TUE	WED	THU	FRI	SAT
DATE	0	0	0	09/11/2013	09/12/2013	0	0
TYPE							
HOUR							

2013 ADT = 1700

ACF = NA

12A	0	0	0	0	4	0	0
01A	0	0	0	0	0	0	0
02A	0	0	0	0	0	0	0
03A	0	0	0	0	5	0	0
04A	0	0	0	0	2	0	0
05A	0	0	0	0	21	0	0
06A	0	0	0	0	71	0	0
07A	0	0	0	143	0	0	0
08A	0	0	0	122	0	0	0
09A	0	0	0	89	0	0	0
10A	0	0	0	87	0	0	0
11A	0	0	0	81	0	0	0
12P	0	0	0	99	0	0	0
01P	0	0	0	97	0	0	0
02P	0	0	0	135	0	0	0
03P	0	0	0	119	0	0	0
04P	0	0	0	170	0	0	0
05P	0	0	0	185	0	0	0
06P	0	0	0	141	0	0	0
07P	0	0	0	86	0	0	0
08P	0	0	0	63	0	0	0
09P	0	0	0	50	0	0	0
10P	0	0	0	21	0	0	0
11P	0	0	0	15	0	0	0
TOT	0	0	0	1703	103	0	0

STATE OF CONNECTICUT
 DEPARTMENT OF TRANSPORTATION
 BUREAU OF POLICY AND PLANNING
 PLANNING INVENTORY AND DATA

TRAFFIC RECORDER DATA

TOWN OF SUFFIELD

ROUTE

DIRECTION B

RIVER BLVD EXT - NW OF ROUTE 159

DAY	SUN	MON	TUE	WED	THU	FRI	SAT
DATE	0	0	0	0	09/12/2013	09/13/2013	0
TYPE							
HOUR							

2013 ADT = 450

ACF = NA

12A	0	0	0	0	0	1	0
01A	0	0	0	0	0	4	0
02A	0	0	0	0	0	0	0
03A	0	0	0	0	0	5	0
04A	0	0	0	0	0	3	0
05A	0	0	0	0	0	0	0
06A	0	0	0	0	0	11	0
07A	0	0	0	0	32	0	0
08A	0	0	0	0	20	0	0
09A	0	0	0	0	34	0	0
10A	0	0	0	0	22	0	0
11A	0	0	0	0	32	0	0
12P	0	0	0	0	36	0	0
01P	0	0	0	0	24	0	0
02P	0	0	0	0	37	0	0
03P	0	0	0	0	33	0	0
04P	0	0	0	0	44	0	0
05P	0	0	0	0	55	0	0
06P	0	0	0	0	36	0	0
07P	0	0	0	0	27	0	0
08P	0	0	0	0	22	0	0
09P	0	0	0	0	23	0	0
10P	0	0	0	0	10	0	0
11P	0	0	0	0	4	0	0
TOT	0	0	0	0	491	24	0

STATE OF CONNECTICUT
DEPARTMENT OF TRANSPORTATION
BUREAU OF POLICY AND PLANNING
PLANNING INVENTORY AND DATA

TRAFFIC RECORDER DATA

TOWN OF SUFFIELD

ROUTE

DIRECTION B

LAFOUNTAIN ROAD - EAST OF ROUTE 75

DAY	SUN	MON	TUE	WED	THU	FRI	SAT
DATE	0	0	0	09/11/2013	09/12/2013	0	0
TYPE							
HOUR							

2013 ADT = 300

ACF = NA

12A	0	0	0	0	0	0	0
01A	0	0	0	0	0	0	0
02A	0	0	0	0	0	0	0
03A	0	0	0	0	0	0	0
04A	0	0	0	0	4	0	0
05A	0	0	0	0	16	0	0
06A	0	0	0	0	7	0	0
07A	0	0	0	0	45	0	0
08A	0	0	0	0	12	0	0
09A	0	0	0	21	0	0	0
10A	0	0	0	10	0	0	0
11A	0	0	0	13	0	0	0
12P	0	0	0	17	0	0	0
01P	0	0	0	8	0	0	0
02P	0	0	0	22	0	0	0
03P	0	0	0	28	0	0	0
04P	0	0	0	35	0	0	0
05P	0	0	0	21	0	0	0
06P	0	0	0	24	0	0	0
07P	0	0	0	9	0	0	0
08P	0	0	0	10	0	0	0
09P	0	0	0	3	0	0	0
10P	0	0	0	2	0	0	0
11P	0	0	0	5	0	0	0
TOT	0	0	0	228	84	0	0

STATE OF CONNECTICUT
DEPARTMENT OF TRANSPORTATION
BUREAU OF POLICY AND PLANNING
PLANNING INVENTORY AND DATA

TRAFFIC RECORDER DATA

TOWN OF SUFFIELD

ROUTE 159

DIRECTION N

NORTH OF ROUTE 190 (N JCT)

DAY	SUN	MON	TUE	WED	THU	FRI	SAT
DATE	0	0	09/17/2013	09/18/2013	09/19/2013	0	0
TYPE							
HOUR							

2013 ADT = 5000 ACF = NA

12A	0	0	0	23	21	0	0
01A	0	0	0	17	16	0	0
02A	0	0	0	8	11	0	0
03A	0	0	0	8	11	0	0
04A	0	0	0	12	17	0	0
05A	0	0	0	42	52	0	0
06A	0	0	0	109	113	0	0
07A	0	0	190	222	0	0	0
08A	0	0	213	294	0	0	0
09A	0	0	328	475	0	0	0
10A	0	0	331	509	0	0	0
11A	0	0	263	500	0	0	0
12P	0	0	266	553	0	0	0
01P	0	0	248	403	0	0	0
02P	0	0	276	396	0	0	0
03P	0	0	367	472	0	0	0
04P	0	0	528	554	0	0	0
05P	0	0	584	646	0	0	0
06P	0	0	335	364	0	0	0
07P	0	0	216	222	0	0	0
08P	0	0	151	159	0	0	0
09P	0	0	83	84	0	0	0
10P	0	0	69	89	0	0	0
11P	0	0	34	34	0	0	0
TOT	0	0	4482	6195	241	0	0

STATE OF CONNECTICUT
DEPARTMENT OF TRANSPORTATION
BUREAU OF POLICY AND PLANNING
PLANNING INVENTORY AND DATA

TRAFFIC RECORDER DATA

TOWN OF SUFFIELD		ROUTE 159						DIRECTION S
NORTH OF ROUTE 190 (N JCT)		SUN	MON	TUE	WED	THU	FRI	SAT
DAY	DATE	0	0	09/17/2013	09/18/2013	09/19/2013	0	0
TYPE	HOUR	2013 ADT = 4000		ACF = NA				

12A		0	0	0	15	14	0	0
01A		0	0	0	6	15	0	0
02A		0	0	0	7	5	0	0
03A		0	0	0	11	17	0	0
04A		0	0	0	24	31	0	0
05A		0	0	0	68	78	0	0
06A		0	0	0	201	205	0	0
07A		0	0	302	291	0	0	0
08A		0	0	236	253	0	0	0
09A		0	0	207	213	0	0	0
10A		0	0	184	189	0	0	0
11A		0	0	185	179	0	0	0
12P		0	0	162	196	0	0	0
01P		0	0	197	213	0	0	0
02P		0	0	263	251	0	0	0
03P		0	0	272	326	0	0	0
04P		0	0	321	349	0	0	0
05P		0	0	340	436	0	0	0
06P		0	0	262	421	0	0	0
07P		0	0	212	327	0	0	0
08P		0	0	173	322	0	0	0
09P		0	0	167	281	0	0	0
10P		0	0	104	161	0	0	0
11P		0	0	26	36	0	0	0
TOT		0	0	3613	4776	365	0	0

STATE OF CONNECTICUT
DEPARTMENT OF TRANSPORTATION
BUREAU OF POLICY AND PLANNING
PLANNING INVENTORY AND DATA

TRAFFIC RECORDER DATA

TOWN OF SUFFIELD	ROUTE 159						DIRECTION N
SOUTH OF ROUTE 190 (N JCT)	SUN	MON	TUE	WED	THU	FRI	SAT
DAY	0	0	09/17/2013	09/18/2013	09/19/2013	0	0
DATE							
TYPE							
HOUR							
	2013 ADT = 7300		ACF = NA				

12A	0	0	0	31	29	0	0
01A	0	0	0	15	22	0	0
02A	0	0	0	12	14	0	0
03A	0	0	0	12	17	0	0
04A	0	0	0	22	28	0	0
05A	0	0	0	53	78	0	0
06A	0	0	161	170	184	0	0
07A	0	0	307	331	0	0	0
08A	0	0	322	411	0	0	0
09A	0	0	423	569	0	0	0
10A	0	0	435	602	0	0	0
11A	0	0	392	633	0	0	0
12P	0	0	441	728	0	0	0
01P	0	0	395	573	0	0	0
02P	0	0	462	581	0	0	0
03P	0	0	562	687	0	0	0
04P	0	0	806	799	0	0	0
05P	0	0	875	900	0	0	0
06P	0	0	513	574	0	0	0
07P	0	0	387	377	0	0	0
08P	0	0	272	276	0	0	0
09P	0	0	166	172	0	0	0
10P	0	0	117	127	0	0	0
11P	0	0	61	61	0	0	0
TOT	0	0	7097	8716	372	0	0

STATE OF CONNECTICUT
DEPARTMENT OF TRANSPORTATION
BUREAU OF POLICY AND PLANNING
PLANNING INVENTORY AND DATA

TRAFFIC RECORDER DATA

TOWN OF SUFFIELD	ROUTE 159						DIRECTION S
SOUTH OF ROUTE 190 (N JCT)	SUN	MON	TUE	WED	THU	FRI	SAT
DAY	0	0	09/17/2013	09/18/2013	09/19/2013	0	0
DATE							
TYPE							
HOUR							
	2013 ADT = 6200		ACF = NA				

12A	0	0	0	18	28	0	0
01A	0	0	0	10	25	0	0
02A	0	0	0	26	8	0	0
03A	0	0	0	36	32	0	0
04A	0	0	0	49	60	0	0
05A	0	0	0	117	133	0	0
06A	0	0	349	355	348	0	0
07A	0	0	536	508	0	0	0
08A	0	0	448	449	0	0	0
09A	0	0	339	345	0	0	0
10A	0	0	302	348	0	0	0
11A	0	0	326	318	0	0	0
12P	0	0	303	340	0	0	0
01P	0	0	307	352	0	0	0
02P	0	0	417	383	0	0	0
03P	0	0	434	511	0	0	0
04P	0	0	501	509	0	0	0
05P	0	0	486	625	0	0	0
06P	0	0	402	560	0	0	0
07P	0	0	314	441	0	0	0
08P	0	0	232	389	0	0	0
09P	0	0	216	319	0	0	0
10P	0	0	126	177	0	0	0
11P	0	0	34	46	0	0	0
TOT	0	0	6072	7231	634	0	0

STATE OF CONNECTICUT
DEPARTMENT OF TRANSPORTATION
BUREAU OF POLICY AND PLANNING
PLANNING INVENTORY AND DATA

TRAFFIC RECORDER DATA

TOWN OF SUFFIELD	ROUTE 190						DIRECTION E
WEST OF ROUTE 159	SUN	MON	TUE	WED	THU	FRI	SAT
DAY	0	0	09/17/2013	09/18/2013	09/19/2013	0	0
DATE	0	0	09/17/2013	09/18/2013	09/19/2013	0	0
TYPE							
HOUR							
	2013 ADT = 2300		ACF = NA				

12A	0	0	0	8	12	0	0
01A	0	0	0	2	10	0	0
02A	0	0	0	13	7	0	0
03A	0	0	0	15	16	0	0
04A	0	0	0	24	23	0	0
05A	0	0	0	49	47	0	0
06A	0	0	0	132	123	0	0
07A	0	0	214	217	0	0	0
08A	0	0	227	211	0	0	0
09A	0	0	136	134	0	0	0
10A	0	0	139	154	0	0	0
11A	0	0	146	129	0	0	0
12P	0	0	140	146	0	0	0
01P	0	0	115	130	0	0	0
02P	0	0	155	132	0	0	0
03P	0	0	172	199	0	0	0
04P	0	0	208	175	0	0	0
05P	0	0	175	214	0	0	0
06P	0	0	160	169	0	0	0
07P	0	0	125	129	0	0	0
08P	0	0	82	88	0	0	0
09P	0	0	51	46	0	0	0
10P	0	0	29	28	0	0	0
11P	0	0	12	9	0	0	0
TOT	0	0	2286	2553	238	0	0

STATE OF CONNECTICUT
 DEPARTMENT OF TRANSPORTATION
 BUREAU OF POLICY AND PLANNING
 PLANNING INVENTORY AND DATA

TRAFFIC RECORDER DATA

TOWN OF SUFFIELD	ROUTE 190							DIRECTION W
WEST OF ROUTE 159	SUN	MON	TUE	WED	THU	FRI	SAT	
DAY	0	0	09/17/2013	09/18/2013	09/19/2013	0	0	
DATE	0	0	09/17/2013	09/18/2013	09/19/2013	0	0	
TYPE								
HOUR								
	2013 ADT = 2500		ACF = NA					

12A	0	0	0	11	10	0	0	
01A	0	0	0	1	4	0	0	
02A	0	0	0	9	3	0	0	
03A	0	0	0	7	8	0	0	
04A	0	0	0	7	9	0	0	
05A	0	0	0	18	20	0	0	
06A	0	0	0	68	70	0	0	
07A	0	0	120	132	0	0	0	
08A	0	0	110	131	0	0	0	
09A	0	0	90	98	0	0	0	
10A	0	0	126	121	0	0	0	
11A	0	0	142	151	0	0	0	
12P	0	0	145	180	0	0	0	
01P	0	0	144	166	0	0	0	
02P	0	0	188	208	0	0	0	
03P	0	0	204	233	0	0	0	
04P	0	0	291	244	0	0	0	
05P	0	0	319	277	0	0	0	
06P	0	0	197	221	0	0	0	
07P	0	0	194	187	0	0	0	
08P	0	0	133	137	0	0	0	
09P	0	0	83	87	0	0	0	
10P	0	0	48	52	0	0	0	
11P	0	0	29	28	0	0	0	
TOT	0	0	2563	2774	124	0	0	

STATE OF CONNECTICUT
DEPARTMENT OF TRANSPORTATION
BUREAU OF POLICY AND PLANNING
PLANNING INVENTORY AND DATA

TRAFFIC RECORDER DATA

TOWN OF SUFFIELD		ROUTE 168						DIRECTION E
WEST OF HIGH STREET #1		SUN	MON	TUE	WED	THU	FRI	SAT
DAY	DATE	0	09/16/2013	09/17/2013	09/18/2013	0	0	0
TYPE	HOUR	2013 ADT = 6000		ACF = NA				

12A		0	0	8	16	0	0	0
01A		0	0	0	4	0	0	0
02A		0	0	6	4	0	0	0
03A		0	0	5	5	0	0	0
04A		0	0	11	13	0	0	0
05A		0	0	46	47	0	0	0
06A		0	176	190	0	0	0	0
07A		0	423	409	0	0	0	0
08A		0	380	432	0	0	0	0
09A		0	374	375	0	0	0	0
10A		0	345	373	0	0	0	0
11A		0	397	403	0	0	0	0
12P		0	386	409	0	0	0	0
01P		0	440	424	0	0	0	0
02P		0	468	463	0	0	0	0
03P		0	506	540	0	0	0	0
04P		0	598	569	0	0	0	0
05P		0	586	632	0	0	0	0
06P		0	386	429	0	0	0	0
07P		0	396	496	0	0	0	0
08P		0	159	222	0	0	0	0
09P		0	128	169	0	0	0	0
10P		0	40	41	0	0	0	0
11P		0	24	18	0	0	0	0
TOT		0	6212	6670	89	0	0	0

STATE OF CONNECTICUT
DEPARTMENT OF TRANSPORTATION
BUREAU OF POLICY AND PLANNING
PLANNING INVENTORY AND DATA

TRAFFIC RECORDER DATA

TOWN OF SUFFIELD	ROUTE 168							DIRECTION W
WEST OF HIGH STREET #1	SUN	MON	TUE	WED	THU	FRI	SAT	
DAY	0	09/16/2013	09/17/2013	09/18/2013	0	0	0	
DATE								
TYPE								
HOUR								
	2013 ADT = 6100		ACF = NA					

12A	0	0	18	23	0	0	0	
01A	0	0	4	7	0	0	0	
02A	0	0	3	3	0	0	0	
03A	0	0	8	7	0	0	0	
04A	0	0	13	14	0	0	0	
05A	0	0	64	60	0	0	0	
06A	0	250	233	0	0	0	0	
07A	0	686	730	0	0	0	0	
08A	0	463	468	0	0	0	0	
09A	0	302	309	0	0	0	0	
10A	0	293	337	0	0	0	0	
11A	0	319	377	0	0	0	0	
12P	0	399	381	0	0	0	0	
01P	0	372	433	0	0	0	0	
02P	0	431	479	0	0	0	0	
03P	0	500	566	0	0	0	0	
04P	0	533	562	0	0	0	0	
05P	0	654	705	0	0	0	0	
06P	0	397	471	0	0	0	0	
07P	0	266	260	0	0	0	0	
08P	0	158	217	0	0	0	0	
09P	0	116	114	0	0	0	0	
10P	0	69	65	0	0	0	0	
11P	0	26	25	0	0	0	0	
TOT	0	6234	6842	114	0	0	0	

STATE OF CONNECTICUT
 DEPARTMENT OF TRANSPORTATION
 BUREAU OF POLICY AND PLANNING
 PLANNING INVENTORY AND DATA

TRAFFIC RECORDER DATA

TOWN OF SUFFIELD	ROUTE 513							DIRECTION E
(BRIDGE ST) - EAST OF ROUTE 75	SUN	MON	TUE	WED	THU	FRI	SAT	
DAY	0	09/16/2013	09/17/2013	09/18/2013	0	0	0	
DATE								
TYPE								
HOUR								
	2013 ADT = 4800		ACF = NA					

12A	0	0	16	26	0	0	0	
01A	0	0	11	8	0	0	0	
02A	0	0	7	13	0	0	0	
03A	0	0	6	3	0	0	0	
04A	0	0	17	21	0	0	0	
05A	0	0	35	39	0	0	0	
06A	0	128	147	0	0	0	0	
07A	0	336	348	0	0	0	0	
08A	0	309	329	0	0	0	0	
09A	0	258	318	0	0	0	0	
10A	0	300	302	0	0	0	0	
11A	0	307	336	0	0	0	0	
12P	0	320	358	0	0	0	0	
01P	0	351	337	0	0	0	0	
02P	0	338	345	0	0	0	0	
03P	0	440	459	0	0	0	0	
04P	0	463	520	0	0	0	0	
05P	0	445	539	0	0	0	0	
06P	0	360	355	0	0	0	0	
07P	0	241	282	0	0	0	0	
08P	0	159	154	0	0	0	0	
09P	0	103	134	0	0	0	0	
10P	0	57	62	0	0	0	0	
11P	0	33	27	0	0	0	0	
TOT	0	4948	5444	110	0	0	0	

STATE OF CONNECTICUT
DEPARTMENT OF TRANSPORTATION
BUREAU OF POLICY AND PLANNING
PLANNING INVENTORY AND DATA

TRAFFIC RECORDER DATA

TOWN OF SUFFIELD

ROUTE 513

DIRECTION W

(BRIDGE ST) - EAST OF ROUTE 75

DAY	SUN	MON	TUE	WED	THU	FRI	SAT
DATE	0	09/16/2013	09/17/2013	09/18/2013	0	0	0
TYPE							
HOUR							

2013 ADT = 4600 ACF = NA

12A	0	0	24	20	0	0	0
01A	0	0	4	6	0	0	0
02A	0	0	3	5	0	0	0
03A	0	0	22	25	0	0	0
04A	0	0	36	31	0	0	0
05A	0	0	96	85	0	0	0
06A	0	252	247	0	0	0	0
07A	0	437	436	0	0	0	0
08A	0	307	315	0	0	0	0
09A	0	200	228	0	0	0	0
10A	0	251	278	0	0	0	0
11A	0	276	301	0	0	0	0
12P	0	344	339	0	0	0	0
01P	0	270	323	0	0	0	0
02P	0	318	336	0	0	0	0
03P	0	352	403	0	0	0	0
04P	0	358	422	0	0	0	0
05P	0	427	403	0	0	0	0
06P	0	297	283	0	0	0	0
07P	0	217	225	0	0	0	0
08P	0	156	188	0	0	0	0
09P	0	94	96	0	0	0	0
10P	0	53	51	0	0	0	0
11P	0	21	28	0	0	0	0
TOT	0	4630	5087	172	0	0	0

STATE OF CONNECTICUT
DEPARTMENT OF TRANSPORTATION
BUREAU OF POLICY AND PLANNING
PLANNING INVENTORY AND DATA

TRAFFIC RECORDER DATA

TOWN OF SUFFIELD	ROUTE 159							DIRECTION N
SOUTH OF ROUTE 190 (S JCT)	SUN	MON	TUE	WED	THU	FRI	SAT	
DAY	0	0	0	09/11/2013	09/12/2013	09/13/2013	0	
DATE	0	0	0	09/11/2013	09/12/2013	09/13/2013	0	
TYPE								
HOUR								
	2013 ADT = 7400		ACF = NA					

12A	0	0	0	0	42	60	0	
01A	0	0	0	0	35	44	0	
02A	0	0	0	0	24	22	0	
03A	0	0	0	0	27	38	0	
04A	0	0	0	0	64	42	0	
05A	0	0	0	97	90	0	0	
06A	0	0	0	259	265	0	0	
07A	0	0	0	508	486	0	0	
08A	0	0	0	508	511	0	0	
09A	0	0	0	391	445	0	0	
10A	0	0	0	447	452	0	0	
11A	0	0	0	478	469	0	0	
12P	0	0	0	494	459	0	0	
01P	0	0	0	432	544	0	0	
02P	0	0	0	621	621	0	0	
03P	0	0	0	692	678	0	0	
04P	0	0	0	720	695	0	0	
05P	0	0	0	691	647	0	0	
06P	0	0	0	556	459	0	0	
07P	0	0	0	333	371	0	0	
08P	0	0	0	217	241	0	0	
09P	0	0	0	162	135	0	0	
10P	0	0	0	134	136	0	0	
11P	0	0	0	93	95	0	0	
TOT	0	0	0	7833	7991	206	0	

STATE OF CONNECTICUT
DEPARTMENT OF TRANSPORTATION
BUREAU OF POLICY AND PLANNING
PLANNING INVENTORY AND DATA

TRAFFIC RECORDER DATA

TOWN OF SUFFIELD	ROUTE 159							DIRECTION S
SOUTH OF ROUTE 190 (S JCT)	SUN	MON	TUE	WED	THU	FRI	SAT	
DAY	0	0	0	09/11/2013	09/12/2013	09/13/2013	0	
DATE								
TYPE								
HOUR								
	2013 ADT = 7200		ACF = NA					

12A	0	0	0	0	30	36	0	
01A	0	0	0	0	17	24	0	
02A	0	0	0	0	20	19	0	
03A	0	0	0	0	37	47	0	
04A	0	0	0	0	66	41	0	
05A	0	0	0	184	186	0	0	
06A	0	0	0	442	439	0	0	
07A	0	0	0	627	614	0	0	
08A	0	0	0	427	387	0	0	
09A	0	0	0	375	364	0	0	
10A	0	0	0	395	395	0	0	
11A	0	0	0	430	423	0	0	
12P	0	0	0	461	482	0	0	
01P	0	0	0	457	513	0	0	
02P	0	0	0	547	518	0	0	
03P	0	0	0	548	546	0	0	
04P	0	0	0	580	564	0	0	
05P	0	0	0	592	612	0	0	
06P	0	0	0	559	479	0	0	
07P	0	0	0	441	353	0	0	
08P	0	0	0	296	277	0	0	
09P	0	0	0	172	189	0	0	
10P	0	0	0	112	124	0	0	
11P	0	0	0	65	49	0	0	
TOT	0	0	0	7710	7684	167	0	

STATE OF CONNECTICUT
DEPARTMENT OF TRANSPORTATION
BUREAU OF POLICY AND PLANNING
PLANNING INVENTORY AND DATA

TRAFFIC RECORDER DATA

TOWN OF SUFFIELD	ROUTE 75							DIRECTION N
AT WINDSOR LOCKS TOWN LINE	SUN	MON	TUE	WED	THU	FRI	SAT	
DAY	0	0	0	09/11/2013	09/12/2013	09/13/2013	0	
DATE	0	0	0	09/11/2013	09/12/2013	09/13/2013	0	
TYPE								
HOUR								
	2013 ADT = 5400		ACF = 0.99					

12A	0	0	0	0	77	80	0	
01A	0	0	0	0	29	55	0	
02A	0	0	0	0	35	28	0	
03A	0	0	0	0	33	37	0	
04A	0	0	0	0	34	26	0	
05A	0	0	0	0	78	86	0	
06A	0	0	0	0	196	200	0	
07A	0	0	0	323	301	0	0	
08A	0	0	0	280	294	0	0	
09A	0	0	0	261	281	0	0	
10A	0	0	0	226	287	0	0	
11A	0	0	0	297	321	0	0	
12P	0	0	0	389	373	0	0	
01P	0	0	0	367	356	0	0	
02P	0	0	0	388	385	0	0	
03P	0	0	0	539	537	0	0	
04P	0	0	0	620	625	0	0	
05P	0	0	0	600	667	0	0	
06P	0	0	0	417	358	0	0	
07P	0	0	0	259	236	0	0	
08P	0	0	0	210	166	0	0	
09P	0	0	0	134	141	0	0	
10P	0	0	0	109	106	0	0	
11P	0	0	0	76	72	0	0	
TOT	0	0	0	5495	5988	512	0	

STATE OF CONNECTICUT
DEPARTMENT OF TRANSPORTATION
BUREAU OF POLICY AND PLANNING
PLANNING INVENTORY AND DATA

TRAFFIC RECORDER DATA

TOWN OF SUFFIELD	ROUTE 75							DIRECTION S
AT WINDSOR LOCKS TOWN LINE	SUN	MON	TUE	WED	THU	FRI	SAT	
DAY	0	0	0	09/11/2013	09/12/2013	09/13/2013	0	
DATE	0	0	0	09/11/2013	09/12/2013	09/13/2013	0	
TYPE								
HOUR								
	2013 ADT = 5300		ACF = 0.99					

12A	0	0	0	0	17	35	0	
01A	0	0	0	0	17	11	0	
02A	0	0	0	0	17	16	0	
03A	0	0	0	0	64	68	0	
04A	0	0	0	0	104	82	0	
05A	0	0	0	0	188	187	0	
06A	0	0	0	0	468	427	0	
07A	0	0	0	637	603	0	0	
08A	0	0	0	487	492	0	0	
09A	0	0	0	282	289	0	0	
10A	0	0	0	257	300	0	0	
11A	0	0	0	296	336	0	0	
12P	0	0	0	382	355	0	0	
01P	0	0	0	306	308	0	0	
02P	0	0	0	335	341	0	0	
03P	0	0	0	368	388	0	0	
04P	0	0	0	381	361	0	0	
05P	0	0	0	373	330	0	0	
06P	0	0	0	294	232	0	0	
07P	0	0	0	193	217	0	0	
08P	0	0	0	136	154	0	0	
09P	0	0	0	87	104	0	0	
10P	0	0	0	62	66	0	0	
11P	0	0	0	44	56	0	0	
TOT	0	0	0	4920	5807	826	0	

STATE OF CONNECTICUT
DEPARTMENT OF TRANSPORTATION
BUREAU OF POLICY AND PLANNING
PLANNING INVENTORY AND DATA

TRAFFIC RECORDER DATA

TOWN OF SUFFIELD		ROUTE 159						DIRECTION N
NORTH OF BRIDGE STREET		SUN	MON	TUE	WED	THU	FRI	SAT
DAY	DATE	0	09/09/2013	09/10/2013	09/11/2013	09/12/2013	0	0
TYPE	HOUR	2013 ADT = 4400		ACF = NA				

12A		0	0	22	32	21	0	0
01A		0	0	15	31	24	0	0
02A		0	0	9	31	13	0	0
03A		0	0	20	35	11	0	0
04A		0	0	38	56	43	0	0
05A		0	0	40	146	43	0	0
06A		0	0	145	335	146	0	0
07A		0	0	268	498	244	0	0
08A		0	0	206	342	231	0	0
09A		0	0	217	181	0	0	0
10A		0	175	183	224	0	0	0
11A		0	211	167	236	0	0	0
12P		0	220	188	214	0	0	0
01P		0	212	251	191	0	0	0
02P		0	300	440	291	0	0	0
03P		0	338	537	333	0	0	0
04P		0	351	615	338	0	0	0
05P		0	329	924	327	0	0	0
06P		0	249	562	241	0	0	0
07P		0	141	364	147	0	0	0
08P		0	104	284	114	0	0	0
09P		0	62	150	85	0	0	0
10P		0	70	138	73	0	0	0
11P		0	45	74	47	0	0	0
TOT		0	2807	5857	4548	776	0	0

STATE OF CONNECTICUT
DEPARTMENT OF TRANSPORTATION
BUREAU OF POLICY AND PLANNING
PLANNING INVENTORY AND DATA

TRAFFIC RECORDER DATA

TOWN OF SUFFIELD		ROUTE 159						DIRECTION S
NORTH OF BRIDGE STREET		SUN	MON	TUE	WED	THU	FRI	SAT
DAY	DATE	0	0	09/10/2013	09/11/2013	09/12/2013	0	0
TYPE	HOUR	2013 ADT = 3200		ACF = NA				

12A		0	0	0	16	15	0	0
01A		0	0	0	8	11	0	0
02A		0	0	0	6	12	0	0
03A		0	0	0	16	11	0	0
04A		0	0	0	26	31	0	0
05A		0	0	0	90	90	0	0
06A		0	0	0	197	189	0	0
07A		0	0	0	314	236	0	0
08A		0	0	0	205	159	0	0
09A		0	0	155	159	0	0	0
10A		0	0	152	186	0	0	0
11A		0	0	164	179	0	0	0
12P		0	0	178	178	0	0	0
01P		0	0	214	197	0	0	0
02P		0	0	245	232	0	0	0
03P		0	0	201	241	0	0	0
04P		0	0	262	251	0	0	0
05P		0	0	261	261	0	0	0
06P		0	0	243	272	0	0	0
07P		0	0	165	204	0	0	0
08P		0	0	142	135	0	0	0
09P		0	0	81	96	0	0	0
10P		0	0	45	61	0	0	0
11P		0	0	37	42	0	0	0
TOT		0	0	2545	3572	754	0	0

STATE OF CONNECTICUT
DEPARTMENT OF TRANSPORTATION
BUREAU OF POLICY AND PLANNING
PLANNING INVENTORY AND DATA

TRAFFIC RECORDER DATA

TOWN OF SUFFIELD	ROUTE 526						DIRECTION E
(SHELDON ST)- EAST OF ROUTE 187	SUN	MON	TUE	WED	THU	FRI	SAT
DAY	0	0	0	09/18/2013	09/19/2013	09/20/2013	0
DATE							
TYPE							
HOUR							
	2013 ADT = 1500		ACF = NA				

12A	0	0	0	0	3	0	0
01A	0	0	0	0	1	3	0
02A	0	0	0	0	1	1	0
03A	0	0	0	0	2	2	0
04A	0	0	0	0	3	4	0
05A	0	0	0	0	17	14	0
06A	0	0	0	0	70	85	0
07A	0	0	0	0	167	170	0
08A	0	0	0	99	106	0	0
09A	0	0	0	70	66	0	0
10A	0	0	0	75	71	0	0
11A	0	0	0	55	60	0	0
12P	0	0	0	83	79	0	0
01P	0	0	0	73	68	0	0
02P	0	0	0	129	150	0	0
03P	0	0	0	109	112	0	0
04P	0	0	0	128	130	0	0
05P	0	0	0	133	113	0	0
06P	0	0	0	114	95	0	0
07P	0	0	0	67	63	0	0
08P	0	0	0	36	119	0	0
09P	0	0	0	31	21	0	0
10P	0	0	0	15	17	0	0
11P	0	0	0	8	4	0	0
TOT	0	0	0	1225	1538	279	0

STATE OF CONNECTICUT
DEPARTMENT OF TRANSPORTATION
BUREAU OF POLICY AND PLANNING
PLANNING INVENTORY AND DATA

TRAFFIC RECORDER DATA

TOWN OF SUFFIELD	ROUTE 526						DIRECTION W
(SHELDON ST)- EAST OF ROUTE 187	SUN	MON	TUE	WED	THU	FRI	SAT
DAY	0	0	0	09/18/2013	09/19/2013	09/20/2013	0
DATE							
TYPE							
HOUR							
	2013 ADT = 1500		ACF = NA				

12A	0	0	0	0	2	2	0
01A	0	0	0	0	0	2	0
02A	0	0	0	0	0	4	0
03A	0	0	0	0	1	0	0
04A	0	0	0	0	1	1	0
05A	0	0	0	0	5	9	0
06A	0	0	0	0	54	46	0
07A	0	0	0	0	160	171	0
08A	0	0	0	74	82	0	0
09A	0	0	0	85	73	0	0
10A	0	0	0	85	68	0	0
11A	0	0	0	77	77	0	0
12P	0	0	0	75	78	0	0
01P	0	0	0	75	70	0	0
02P	0	0	0	97	104	0	0
03P	0	0	0	146	128	0	0
04P	0	0	0	172	145	0	0
05P	0	0	0	171	196	0	0
06P	0	0	0	112	161	0	0
07P	0	0	0	69	74	0	0
08P	0	0	0	37	50	0	0
09P	0	0	0	36	36	0	0
10P	0	0	0	11	14	0	0
11P	0	0	0	7	4	0	0
TOT	0	0	0	1329	1583	235	0

STATE OF CONNECTICUT
DEPARTMENT OF TRANSPORTATION
BUREAU OF POLICY AND PLANNING
PLANNING INVENTORY AND DATA

TRAFFIC RECORDER DATA

TOWN OF SUFFIELD	ROUTE 190							DIRECTION E
EAST OF ROUTE 159	SUN	MON	TUE	WED	THU	FRI	SAT	
DAY	0	0	0	09/11/2013	09/12/2013	09/13/2013	0	
DATE	0	0	0	09/11/2013	09/12/2013	09/13/2013	0	
TYPE								
HOUR								
	2013 ADT = 11200		ACF = NA					

12A	0	0	0	0	54	77	0	
01A	0	0	0	0	42	45	0	
02A	0	0	0	0	45	32	0	
03A	0	0	0	0	42	48	0	
04A	0	0	0	70	111	0	0	
05A	0	0	0	209	200	0	0	
06A	0	0	0	578	599	0	0	
07A	0	0	0	1003	955	0	0	
08A	0	0	0	873	889	0	0	
09A	0	0	0	685	717	0	0	
10A	0	0	0	695	683	0	0	
11A	0	0	0	677	708	0	0	
12P	0	0	0	675	707	0	0	
01P	0	0	0	682	754	0	0	
02P	0	0	0	804	856	0	0	
03P	0	0	0	935	909	0	0	
04P	0	0	0	1009	914	0	0	
05P	0	0	0	944	953	0	0	
06P	0	0	0	803	705	0	0	
07P	0	0	0	469	520	0	0	
08P	0	0	0	306	360	0	0	
09P	0	0	0	201	191	0	0	
10P	0	0	0	155	156	0	0	
11P	0	0	0	110	120	0	0	
TOT	0	0	0	11883	12190	202	0	

STATE OF CONNECTICUT
DEPARTMENT OF TRANSPORTATION
BUREAU OF POLICY AND PLANNING
PLANNING INVENTORY AND DATA

TRAFFIC RECORDER DATA

TOWN OF SUFFIELD	ROUTE 190							DIRECTION W
EAST OF ROUTE 159	SUN	MON	TUE	WED	THU	FRI	SAT	
DAY	0	0	0	09/11/2013	09/12/2013	09/13/2013	0	
DATE								
TYPE								
HOUR								
	2013 ADT = 11200		ACF = NA					

12A	0	0	0	0	56	69	0	
01A	0	0	0	0	30	43	0	
02A	0	0	0	0	34	26	0	
03A	0	0	0	0	46	59	0	
04A	0	0	0	66	69	0	0	
05A	0	0	0	193	210	0	0	
06A	0	0	0	483	486	0	0	
07A	0	0	0	756	752	0	0	
08A	0	0	0	571	557	0	0	
09A	0	0	0	529	506	0	0	
10A	0	0	0	568	589	0	0	
11A	0	0	0	616	663	0	0	
12P	0	0	0	673	739	0	0	
01P	0	0	0	696	742	0	0	
02P	0	0	0	850	827	0	0	
03P	0	0	0	966	911	0	0	
04P	0	0	0	1124	1077	0	0	
05P	0	0	0	1101	1151	0	0	
06P	0	0	0	922	857	0	0	
07P	0	0	0	722	650	0	0	
08P	0	0	0	530	515	0	0	
09P	0	0	0	330	334	0	0	
10P	0	0	0	193	208	0	0	
11P	0	0	0	109	103	0	0	
TOT	0	0	0	11998	12112	197	0	

STATE OF CONNECTICUT
DEPARTMENT OF TRANSPORTATION
BUREAU OF POLICY AND PLANNING
PLANNING INVENTORY AND DATA

TRAFFIC RECORDER DATA

TOWN OF SUFFIELD

ROUTE

DIRECTION N

COPPER HILL ROAD #1 - SOUTH OF ROUTE 168

DAY	SUN	MON	TUE	WED	THU	FRI	SAT
DATE	0	0	0	09/18/2013	09/19/2013	09/20/2013	0
TYPE							
HOUR							

2013 ADT = 950

ACF = NA

12A	0	0	0	0	3	4	0
01A	0	0	0	0	3	0	0
02A	0	0	0	0	2	1	0
03A	0	0	0	0	4	2	0
04A	0	0	0	0	8	5	0
05A	0	0	0	0	11	13	0
06A	0	0	0	0	39	47	0
07A	0	0	0	0	92	59	0
08A	0	0	0	55	74	0	0
09A	0	0	0	53	47	0	0
10A	0	0	0	62	37	0	0
11A	0	0	0	43	49	0	0
12P	0	0	0	59	58	0	0
01P	0	0	0	44	36	0	0
02P	0	0	0	60	54	0	0
03P	0	0	0	91	72	0	0
04P	0	0	0	93	93	0	0
05P	0	0	0	107	120	0	0
06P	0	0	0	75	85	0	0
07P	0	0	0	71	61	0	0
08P	0	0	0	31	24	0	0
09P	0	0	0	14	19	0	0
10P	0	0	0	12	4	0	0
11P	0	0	0	3	3	0	0
TOT	0	0	0	873	998	131	0

STATE OF CONNECTICUT
 DEPARTMENT OF TRANSPORTATION
 BUREAU OF POLICY AND PLANNING
 PLANNING INVENTORY AND DATA

TRAFFIC RECORDER DATA

TOWN OF SUFFIELD

ROUTE

DIRECTION S

COPPER HILL ROAD #1 - SOUTH OF ROUTE 168

DAY	SUN	MON	TUE	WED	THU	FRI	SAT
DATE	0	0	0	09/18/2013	09/19/2013	09/20/2013	0
TYPE							
HOUR							

2013 ADT = 850

ACF = NA

12A	0	0	0	0	7	5	0
01A	0	0	0	0	7	2	0
02A	0	0	0	0	4	2	0
03A	0	0	0	0	2	3	0
04A	0	0	0	0	7	8	0
05A	0	0	0	0	8	9	0
06A	0	0	0	0	29	23	0
07A	0	0	0	0	52	41	0
08A	0	0	0	43	40	0	0
09A	0	0	0	33	36	0	0
10A	0	0	0	35	43	0	0
11A	0	0	0	41	55	0	0
12P	0	0	0	53	45	0	0
01P	0	0	0	62	41	0	0
02P	0	0	0	67	58	0	0
03P	0	0	0	88	79	0	0
04P	0	0	0	85	79	0	0
05P	0	0	0	77	83	0	0
06P	0	0	0	75	79	0	0
07P	0	0	0	63	71	0	0
08P	0	0	0	52	50	0	0
09P	0	0	0	31	30	0	0
10P	0	0	0	14	21	0	0
11P	0	0	0	10	14	0	0
TOT	0	0	0	829	940	93	0

STATE OF CONNECTICUT
DEPARTMENT OF TRANSPORTATION
BUREAU OF POLICY AND PLANNING
PLANNING INVENTORY AND DATA

TRAFFIC RECORDER DATA

TOWN OF SUFFIELD	ROUTE 75							DIRECTION N
SOUTH OF HIGH STREET #1	SUN	MON	TUE	WED	THU	FRI	SAT	
DAY	0	09/16/2013	09/17/2013	09/18/2013	0	0	0	
DATE								
TYPE								
HOUR								
	2013 ADT = 5400		ACF = NA					

12A	0	0	39	56	0	0	0	
01A	0	0	44	24	0	0	0	
02A	0	0	20	24	0	0	0	
03A	0	0	12	12	0	0	0	
04A	0	0	28	25	0	0	0	
05A	0	0	43	58	0	0	0	
06A	0	0	190	179	0	0	0	
07A	0	337	379	365	0	0	0	
08A	0	311	331	0	0	0	0	
09A	0	278	329	0	0	0	0	
10A	0	291	338	0	0	0	0	
11A	0	328	330	0	0	0	0	
12P	0	339	327	0	0	0	0	
01P	0	328	330	0	0	0	0	
02P	0	373	370	0	0	0	0	
03P	0	496	500	0	0	0	0	
04P	0	577	616	0	0	0	0	
05P	0	610	612	0	0	0	0	
06P	0	412	441	0	0	0	0	
07P	0	253	258	0	0	0	0	
08P	0	137	179	0	0	0	0	
09P	0	144	125	0	0	0	0	
10P	0	102	111	0	0	0	0	
11P	0	75	64	0	0	0	0	
TOT	0	5391	6016	743	0	0	0	

STATE OF CONNECTICUT
DEPARTMENT OF TRANSPORTATION
BUREAU OF POLICY AND PLANNING
PLANNING INVENTORY AND DATA

TRAFFIC RECORDER DATA

TOWN OF SUFFIELD	ROUTE 75							DIRECTION S
SOUTH OF HIGH STREET #1	SUN	MON	TUE	WED	THU	FRI	SAT	
DAY	0	09/16/2013	09/17/2013	09/18/2013	0	0	0	
DATE								
TYPE								
HOUR								
	2013 ADT = 5500		ACF = NA					

12A	0	0	23	16	0	0	0	
01A	0	0	13	13	0	0	0	
02A	0	0	11	8	0	0	0	
03A	0	0	43	58	0	0	0	
04A	0	0	82	72	0	0	0	
05A	0	0	174	183	0	0	0	
06A	0	0	433	413	0	0	0	
07A	0	583	622	620	0	0	0	
08A	0	411	430	0	0	0	0	
09A	0	246	274	0	0	0	0	
10A	0	251	275	0	0	0	0	
11A	0	326	298	0	0	0	0	
12P	0	337	338	0	0	0	0	
01P	0	338	345	0	0	0	0	
02P	0	353	345	0	0	0	0	
03P	0	386	403	0	0	0	0	
04P	0	410	423	0	0	0	0	
05P	0	424	385	0	0	0	0	
06P	0	349	299	0	0	0	0	
07P	0	257	321	0	0	0	0	
08P	0	191	221	0	0	0	0	
09P	0	142	180	0	0	0	0	
10P	0	83	80	0	0	0	0	
11P	0	50	46	0	0	0	0	
TOT	0	5137	6064	1383	0	0	0	

STATE OF CONNECTICUT
DEPARTMENT OF TRANSPORTATION
BUREAU OF POLICY AND PLANNING
PLANNING INVENTORY AND DATA

TRAFFIC RECORDER DATA

TOWN OF SUFFIELD		ROUTE 75						DIRECTION N	
SOUTH OF ROUTE 168		SUN	MON	TUE	WED	THU	FRI	SAT	
DAY	DATE	0	11/15/2010	11/16/2010	0	0	0	0	
TYPE	HOUR	2010 ADT = 6500		ACF = NA					

12A		0	0	58	0	0	0	0	
01A		0	0	34	0	0	0	0	
02A		0	0	27	0	0	0	0	
03A		0	0	15	0	0	0	0	
04A		0	0	16	0	0	0	0	
05A		0	57	0	0	0	0	0	
06A		0	210	0	0	0	0	0	
07A		0	440	0	0	0	0	0	
08A		0	463	0	0	0	0	0	
09A		0	347	0	0	0	0	0	
10A		0	311	0	0	0	0	0	
11A		0	388	0	0	0	0	0	
12P		0	408	0	0	0	0	0	
01P		0	407	0	0	0	0	0	
02P		0	490	0	0	0	0	0	
03P		0	682	0	0	0	0	0	
04P		0	752	0	0	0	0	0	
05P		0	679	0	0	0	0	0	
06P		0	447	0	0	0	0	0	
07P		0	273	0	0	0	0	0	
08P		0	211	0	0	0	0	0	
09P		0	157	0	0	0	0	0	
10P		0	96	0	0	0	0	0	
11P		0	66	0	0	0	0	0	
TOT		0	6884	150	0	0	0	0	

STATE OF CONNECTICUT
 DEPARTMENT OF TRANSPORTATION
 BUREAU OF POLICY AND PLANNING
 PLANNING INVENTORY AND DATA

TRAFFIC RECORDER DATA

TOWN OF SUFFIELD

ROUTE 75

DIRECTION S

SOUTH OF ROUTE 168

DAY	SUN	MON	TUE	WED	THU	FRI	SAT
DATE	0	11/15/2010	11/16/2010	0	0	0	0
TYPE							
HOUR							

2010 ADT = 5700 ACF = NA

12A	0	0	17	0	0	0	0
01A	0	0	7	0	0	0	0
02A	0	0	16	0	0	0	0
03A	0	0	34	0	0	0	0
04A	0	0	57	0	0	0	0
05A	0	128	0	0	0	0	0
06A	0	344	0	0	0	0	0
07A	0	610	0	0	0	0	0
08A	0	469	0	0	0	0	0
09A	0	391	0	0	0	0	0
10A	0	362	0	0	0	0	0
11A	0	387	0	0	0	0	0
12P	0	389	0	0	0	0	0
01P	0	378	0	0	0	0	0
02P	0	412	0	0	0	0	0
03P	0	428	0	0	0	0	0
04P	0	432	0	0	0	0	0
05P	0	345	0	0	0	0	0
06P	0	296	0	0	0	0	0
07P	0	223	0	0	0	0	0
08P	0	172	0	0	0	0	0
09P	0	99	0	0	0	0	0
10P	0	65	0	0	0	0	0
11P	0	34	0	0	0	0	0
TOT	0	5964	131	0	0	0	0

STATE OF CONNECTICUT
DEPARTMENT OF TRANSPORTATION
BUREAU OF POLICY AND PLANNING
PLANNING INVENTORY AND DATA

TRAFFIC RECORDER DATA

TOWN OF SUFFIELD

ROUTE 75

DIRECTION B

WEST OF SOUTH MAIN STREET

DAY	SUN	MON	TUE	WED	THU	FRI	SAT
DATE	0	0	11/09/2010	11/10/2010	0	0	0
TYPE							
HOUR							

2010 ADT = 7800 ACF = 0.97

12A	0	0	0	70	0	0	0
01A	0	0	0	42	0	0	0
02A	0	0	0	25	0	0	0
03A	0	0	0	72	0	0	0
04A	0	0	0	117	0	0	0
05A	0	0	0	178	0	0	0
06A	0	0	507	0	0	0	0
07A	0	0	758	0	0	0	0
08A	0	0	531	0	0	0	0
09A	0	0	380	0	0	0	0
10A	0	0	376	0	0	0	0
11A	0	0	463	0	0	0	0
12P	0	0	536	0	0	0	0
01P	0	0	516	0	0	0	0
02P	0	0	504	0	0	0	0
03P	0	0	637	0	0	0	0
04P	0	0	839	0	0	0	0
05P	0	0	673	0	0	0	0
06P	0	0	465	0	0	0	0
07P	0	0	267	0	0	0	0
08P	0	0	215	0	0	0	0
09P	0	0	191	0	0	0	0
10P	0	0	149	0	0	0	0
11P	0	0	119	0	0	0	0
TOT	0	0	8126	504	0	0	0

STATE OF CONNECTICUT
DEPARTMENT OF TRANSPORTATION
BUREAU OF POLICY AND PLANNING
PLANNING INVENTORY AND DATA

TRAFFIC RECORDER DATA

TOWN OF SUFFIELD

ROUTE 190

DIRECTION B

EAST OF ROUTE 75

DAY	SUN	MON	TUE	WED	THU	FRI	SAT
DATE	0	11/08/2010	11/09/2010	0	0	0	0
TYPE							
HOUR							

2010 ADT = 3800 ACF = NA

12A	0	0	22	0	0	0	0
01A	0	0	11	0	0	0	0
02A	0	0	10	0	0	0	0
03A	0	0	19	0	0	0	0
04A	0	0	12	0	0	0	0
05A	0	0	54	0	0	0	0
06A	0	0	169	0	0	0	0
07A	0	0	391	0	0	0	0
08A	0	0	280	0	0	0	0
09A	0	0	182	0	0	0	0
10A	0	189	0	0	0	0	0
11A	0	215	0	0	0	0	0
12P	0	246	0	0	0	0	0
01P	0	221	0	0	0	0	0
02P	0	267	0	0	0	0	0
03P	0	359	0	0	0	0	0
04P	0	385	0	0	0	0	0
05P	0	372	0	0	0	0	0
06P	0	248	0	0	0	0	0
07P	0	157	0	0	0	0	0
08P	0	150	0	0	0	0	0
09P	0	62	0	0	0	0	0
10P	0	43	0	0	0	0	0
11P	0	22	0	0	0	0	0
TOT	0	2936	1150	0	0	0	0

STATE OF CONNECTICUT
DEPARTMENT OF TRANSPORTATION
BUREAU OF POLICY AND PLANNING
PLANNING INVENTORY AND DATA

TRAFFIC RECORDER DATA

TOWN OF SUFFIELD	ROUTE 187							DIRECTION B
WEST OF SR 526(SHELDON STREET)	SUN	MON	TUE	WED	THU	FRI	SAT	
DAY	0	11/15/2010	11/16/2010	0	0	0	0	
DATE								
TYPE								
HOUR								
	2010 ADT = 3800		ACF = NA					

12A	0	0	11	0	0	0	0	
01A	0	0	2	0	0	0	0	
02A	0	0	9	0	0	0	0	
03A	0	0	7	0	0	0	0	
04A	0	0	12	0	0	0	0	
05A	0	0	70	0	0	0	0	
06A	0	0	203	0	0	0	0	
07A	0	426	0	0	0	0	0	
08A	0	294	0	0	0	0	0	
09A	0	193	0	0	0	0	0	
10A	0	153	0	0	0	0	0	
11A	0	155	0	0	0	0	0	
12P	0	190	0	0	0	0	0	
01P	0	184	0	0	0	0	0	
02P	0	231	0	0	0	0	0	
03P	0	278	0	0	0	0	0	
04P	0	371	0	0	0	0	0	
05P	0	458	0	0	0	0	0	
06P	0	243	0	0	0	0	0	
07P	0	149	0	0	0	0	0	
08P	0	56	0	0	0	0	0	
09P	0	49	0	0	0	0	0	
10P	0	34	0	0	0	0	0	
11P	0	22	0	0	0	0	0	
TOT	0	3486	314	0	0	0	0	

STATE OF CONNECTICUT
DEPARTMENT OF TRANSPORTATION
BUREAU OF POLICY AND PLANNING
PLANNING INVENTORY AND DATA

TRAFFIC RECORDER DATA

TOWN OF SUFFIELD		ROUTE 168						DIRECTION B
SE OF ROUTE 187	DAY	SUN	MON	TUE	WED	THU	FRI	SAT
DATE		0	0	11/16/2010	11/17/2010	0	0	0
TYPE								
HOUR								
		2010 ADT = 6100		ACF = NA				

12A		0	0	0	22	0	0	0
01A		0	0	0	19	0	0	0
02A		0	0	0	13	0	0	0
03A		0	0	0	18	0	0	0
04A		0	0	0	39	0	0	0
05A		0	0	0	90	0	0	0
06A		0	0	276	0	0	0	0
07A		0	0	518	0	0	0	0
08A		0	0	431	0	0	0	0
09A		0	0	305	0	0	0	0
10A		0	0	303	0	0	0	0
11A		0	0	373	0	0	0	0
12P		0	0	381	0	0	0	0
01P		0	0	357	0	0	0	0
02P		0	0	462	0	0	0	0
03P		0	0	505	0	0	0	0
04P		0	0	501	0	0	0	0
05P		0	0	476	0	0	0	0
06P		0	0	343	0	0	0	0
07P		0	0	248	0	0	0	0
08P		0	0	175	0	0	0	0
09P		0	0	137	0	0	0	0
10P		0	0	76	0	0	0	0
11P		0	0	52	0	0	0	0
TOT		0	0	5919	201	0	0	0

STATE OF CONNECTICUT
 DEPARTMENT OF TRANSPORTATION
 BUREAU OF POLICY AND PLANNING
 PLANNING INVENTORY AND DATA

TRAFFIC RECORDER DATA

TOWN OF SUFFIELD

ROUTE 187

DIRECTION B

SW OF ROUTE 168

DAY	SUN	MON	TUE	WED	THU	FRI	SAT
DATE	0	0	11/16/2010	11/17/2010	0	0	0
TYPE							
HOUR							

2010 ADT = 5000 ACF = NA

12A	0	0	0	40	0	0	0
01A	0	0	0	6	0	0	0
02A	0	0	0	15	0	0	0
03A	0	0	0	15	0	0	0
04A	0	0	0	30	0	0	0
05A	0	0	0	127	0	0	0
06A	0	0	0	355	0	0	0
07A	0	0	547	570	0	0	0
08A	0	0	324	0	0	0	0
09A	0	0	229	0	0	0	0
10A	0	0	196	0	0	0	0
11A	0	0	235	0	0	0	0
12P	0	0	200	0	0	0	0
01P	0	0	237	0	0	0	0
02P	0	0	329	0	0	0	0
03P	0	0	407	0	0	0	0
04P	0	0	517	0	0	0	0
05P	0	0	483	0	0	0	0
06P	0	0	255	0	0	0	0
07P	0	0	119	0	0	0	0
08P	0	0	109	0	0	0	0
09P	0	0	79	0	0	0	0
10P	0	0	73	0	0	0	0
11P	0	0	44	0	0	0	0
TOT	0	0	4383	1158	0	0	0

STATE OF CONNECTICUT
DEPARTMENT OF TRANSPORTATION
BUREAU OF POLICY AND PLANNING
PLANNING INVENTORY AND DATA

TRAFFIC RECORDER DATA

TOWN OF SUFFIELD

ROUTE 187

DIRECTION B

NE OF ROUTE 168

DAY	SUN	MON	TUE	WED	THU	FRI	SAT
DATE	0	0	11/16/2010	11/17/2010	0	0	0
TYPE							
HOUR							

2010 ADT = 4200

ACF = NA

12A	0	0	0	27	0	0	0
01A	0	0	0	10	0	0	0
02A	0	0	0	13	0	0	0
03A	0	0	0	9	0	0	0
04A	0	0	0	31	0	0	0
05A	0	0	0	112	0	0	0
06A	0	0	0	317	0	0	0
07A	0	0	427	420	0	0	0
08A	0	0	278	0	0	0	0
09A	0	0	186	0	0	0	0
10A	0	0	174	0	0	0	0
11A	0	0	177	0	0	0	0
12P	0	0	181	0	0	0	0
01P	0	0	201	0	0	0	0
02P	0	0	274	0	0	0	0
03P	0	0	354	0	0	0	0
04P	0	0	397	0	0	0	0
05P	0	0	421	0	0	0	0
06P	0	0	219	0	0	0	0
07P	0	0	114	0	0	0	0
08P	0	0	97	0	0	0	0
09P	0	0	82	0	0	0	0
10P	0	0	55	0	0	0	0
11P	0	0	30	0	0	0	0
TOT	0	0	3667	939	0	0	0

STATE OF CONNECTICUT
DEPARTMENT OF TRANSPORTATION
BUREAU OF POLICY AND PLANNING
PLANNING INVENTORY AND DATA

TRAFFIC RECORDER DATA

TOWN OF SUFFIELD		ROUTE 168						DIRECTION B
EAST OF SR 585(BABBS ROAD)		SUN	MON	TUE	WED	THU	FRI	SAT
DAY	DATE	0	0	0	11/17/2010	11/18/2010	0	0
TYPE	HOUR	2010 ADT = 5800			ACF = NA			

12A		0	0	0	0	32	0	0
01A		0	0	0	0	22	0	0
02A		0	0	0	0	18	0	0
03A		0	0	0	0	17	0	0
04A		0	0	0	0	59	0	0
05A		0	0	0	0	134	0	0
06A		0	0	0	0	415	0	0
07A		0	0	0	486	0	0	0
08A		0	0	0	418	0	0	0
09A		0	0	0	222	0	0	0
10A		0	0	0	239	0	0	0
11A		0	0	0	257	0	0	0
12P		0	0	0	304	0	0	0
01P		0	0	0	286	0	0	0
02P		0	0	0	361	0	0	0
03P		0	0	0	461	0	0	0
04P		0	0	0	531	0	0	0
05P		0	0	0	529	0	0	0
06P		0	0	0	341	0	0	0
07P		0	0	0	223	0	0	0
08P		0	0	0	184	0	0	0
09P		0	0	0	128	0	0	0
10P		0	0	0	88	0	0	0
11P		0	0	0	52	0	0	0
TOT		0	0	0	5110	697	0	0

STATE OF CONNECTICUT
 DEPARTMENT OF TRANSPORTATION
 BUREAU OF POLICY AND PLANNING
 PLANNING INVENTORY AND DATA

TRAFFIC RECORDER DATA

TOWN OF SUFFIELD	ROUTE 585							DIRECTION B
(BABBS RD)- NORTH OF ROUTE 168	SUN	MON	TUE	WED	THU	FRI	SAT	
DAY	0	0	0	11/17/2010	11/18/2010	0	0	
DATE								
TYPE								
HOUR								
	2010 ADT = 2700		ACF = NA					

12A	0	0	0	0	21	0	0	
01A	0	0	0	0	13	0	0	
02A	0	0	0	0	8	0	0	
03A	0	0	0	0	11	0	0	
04A	0	0	0	0	36	0	0	
05A	0	0	0	0	72	0	0	
06A	0	0	0	0	218	0	0	
07A	0	0	0	230	0	0	0	
08A	0	0	0	168	0	0	0	
09A	0	0	0	121	0	0	0	
10A	0	0	0	109	0	0	0	
11A	0	0	0	123	0	0	0	
12P	0	0	0	132	0	0	0	
01P	0	0	0	132	0	0	0	
02P	0	0	0	187	0	0	0	
03P	0	0	0	224	0	0	0	
04P	0	0	0	261	0	0	0	
05P	0	0	0	255	0	0	0	
06P	0	0	0	207	0	0	0	
07P	0	0	0	112	0	0	0	
08P	0	0	0	112	0	0	0	
09P	0	0	0	66	0	0	0	
10P	0	0	0	45	0	0	0	
11P	0	0	0	29	0	0	0	
TOT	0	0	0	2513	379	0	0	

STATE OF CONNECTICUT
DEPARTMENT OF TRANSPORTATION
BUREAU OF POLICY AND PLANNING
PLANNING INVENTORY AND DATA

TRAFFIC RECORDER DATA

TOWN OF SUFFIELD		ROUTE 168						DIRECTION B
NW OF ROUTE 187	DAY	SUN	MON	TUE	WED	THU	FRI	SAT
DATE		0	0	11/16/2010	11/17/2010	0	0	0
TYPE								
HOUR								
		2010 ADT = 6000		ACF = NA				

12A		0	0	0	23	0	0	0
01A		0	0	0	16	0	0	0
02A		0	0	0	11	0	0	0
03A		0	0	0	21	0	0	0
04A		0	0	0	29	0	0	0
05A		0	0	0	91	0	0	0
06A		0	0	285	0	0	0	0
07A		0	0	534	0	0	0	0
08A		0	0	433	0	0	0	0
09A		0	0	292	0	0	0	0
10A		0	0	319	0	0	0	0
11A		0	0	333	0	0	0	0
12P		0	0	358	0	0	0	0
01P		0	0	332	0	0	0	0
02P		0	0	469	0	0	0	0
03P		0	0	509	0	0	0	0
04P		0	0	526	0	0	0	0
05P		0	0	509	0	0	0	0
06P		0	0	313	0	0	0	0
07P		0	0	222	0	0	0	0
08P		0	0	168	0	0	0	0
09P		0	0	121	0	0	0	0
10P		0	0	78	0	0	0	0
11P		0	0	50	0	0	0	0
TOT		0	0	5851	191	0	0	0

STATE OF CONNECTICUT
DEPARTMENT OF TRANSPORTATION
BUREAU OF POLICY AND PLANNING
PLANNING INVENTORY AND DATA

TRAFFIC RECORDER DATA

TOWN OF SUFFIELD	ROUTE 187							DIRECTION B
AT MASSACHUSETTS SL	SUN	MON	TUE	WED	THU	FRI	SAT	
DAY	0	11/08/2010	11/09/2010	0	0	0	0	
DATE								
TYPE								
HOUR								
	2010 ADT = 3200		ACF = NA					

12A	0	0	17	0	0	0	0	
01A	0	0	14	0	0	0	0	
02A	0	0	9	0	0	0	0	
03A	0	0	12	0	0	0	0	
04A	0	0	38	0	0	0	0	
05A	0	0	111	0	0	0	0	
06A	0	0	306	0	0	0	0	
07A	0	0	352	0	0	0	0	
08A	0	0	224	0	0	0	0	
09A	0	0	109	0	0	0	0	
10A	0	107	0	0	0	0	0	
11A	0	103	0	0	0	0	0	
12P	0	146	0	0	0	0	0	
01P	0	118	0	0	0	0	0	
02P	0	188	0	0	0	0	0	
03P	0	260	0	0	0	0	0	
04P	0	328	0	0	0	0	0	
05P	0	353	0	0	0	0	0	
06P	0	170	0	0	0	0	0	
07P	0	72	0	0	0	0	0	
08P	0	48	0	0	0	0	0	
09P	0	44	0	0	0	0	0	
10P	0	43	0	0	0	0	0	
11P	0	32	0	0	0	0	0	
TOT	0	2012	1192	0	0	0	0	

STATE OF CONNECTICUT
 DEPARTMENT OF TRANSPORTATION
 BUREAU OF POLICY AND PLANNING
 PLANNING INVENTORY AND DATA

TRAFFIC RECORDER DATA

TOWN OF SUFFIELD	ROUTE 168							DIRECTION B
EAST OF SR 526(SHELDON STREET)	SUN	MON	TUE	WED	THU	FRI	SAT	
DAY	0	11/15/2010	11/16/2010	0	0	0	0	
DATE								
TYPE								
HOUR								
	2010 ADT = 10100		ACF = NA					

12A	0	0	39	0	0	0	0	
01A	0	0	14	0	0	0	0	
02A	0	0	17	0	0	0	0	
03A	0	0	25	0	0	0	0	
04A	0	0	40	0	0	0	0	
05A	0	0	93	0	0	0	0	
06A	0	379	0	0	0	0	0	
07A	0	995	0	0	0	0	0	
08A	0	731	0	0	0	0	0	
09A	0	507	0	0	0	0	0	
10A	0	499	0	0	0	0	0	
11A	0	517	0	0	0	0	0	
12P	0	551	0	0	0	0	0	
01P	0	535	0	0	0	0	0	
02P	0	808	0	0	0	0	0	
03P	0	899	0	0	0	0	0	
04P	0	969	0	0	0	0	0	
05P	0	846	0	0	0	0	0	
06P	0	664	0	0	0	0	0	
07P	0	440	0	0	0	0	0	
08P	0	257	0	0	0	0	0	
09P	0	181	0	0	0	0	0	
10P	0	87	0	0	0	0	0	
11P	0	47	0	0	0	0	0	
TOT	0	9912	228	0	0	0	0	

STATE OF CONNECTICUT
 DEPARTMENT OF TRANSPORTATION
 BUREAU OF POLICY AND PLANNING
 PLANNING INVENTORY AND DATA

TRAFFIC RECORDER DATA

TOWN OF SUFFIELD

ROUTE 75

DIRECTION B

AT MASSACHUSETTS SL

DAY	SUN	MON	TUE	WED	THU	FRI	SAT
DATE	0	11/08/2010	11/09/2010	0	0	0	0
TYPE							
HOUR							

2010 ADT = 5800 ACF = NA

12A	0	0	54	0	0	0	0
01A	0	0	31	0	0	0	0
02A	0	0	22	0	0	0	0
03A	0	0	49	0	0	0	0
04A	0	0	75	0	0	0	0
05A	0	0	159	0	0	0	0
06A	0	0	318	0	0	0	0
07A	0	0	535	0	0	0	0
08A	0	0	351	0	0	0	0
09A	0	0	276	0	0	0	0
10A	0	241	0	0	0	0	0
11A	0	264	0	0	0	0	0
12P	0	300	0	0	0	0	0
01P	0	286	0	0	0	0	0
02P	0	356	0	0	0	0	0
03P	0	479	0	0	0	0	0
04P	0	499	0	0	0	0	0
05P	0	579	0	0	0	0	0
06P	0	314	0	0	0	0	0
07P	0	192	0	0	0	0	0
08P	0	136	0	0	0	0	0
09P	0	114	0	0	0	0	0
10P	0	88	0	0	0	0	0
11P	0	45	0	0	0	0	0
TOT	0	3893	1870	0	0	0	0

STATE OF CONNECTICUT
 DEPARTMENT OF TRANSPORTATION
 BUREAU OF POLICY AND PLANNING
 PLANNING INVENTORY AND DATA

TRAFFIC RECORDER DATA

TOWN OF SUFFIELD		ROUTE 75						DIRECTION B
NORTH OF ROUTE 190		SUN	MON	TUE	WED	THU	FRI	SAT
DAY	DATE	0	11/22/2010	11/23/2010	0	0	0	0
TYPE	HOUR	2010 ADT = 5700		ACF = NA				

12A		0	0	45	0	0	0	0
01A		0	0	34	0	0	0	0
02A		0	0	29	0	0	0	0
03A		0	0	47	0	0	0	0
04A		0	0	78	0	0	0	0
05A		0	0	116	0	0	0	0
06A		0	0	243	0	0	0	0
07A		0	0	489	0	0	0	0
08A		0	371	0	0	0	0	0
09A		0	291	0	0	0	0	0
10A		0	250	0	0	0	0	0
11A		0	349	0	0	0	0	0
12P		0	343	0	0	0	0	0
01P		0	386	0	0	0	0	0
02P		0	414	0	0	0	0	0
03P		0	490	0	0	0	0	0
04P		0	497	0	0	0	0	0
05P		0	575	0	0	0	0	0
06P		0	346	0	0	0	0	0
07P		0	218	0	0	0	0	0
08P		0	177	0	0	0	0	0
09P		0	132	0	0	0	0	0
10P		0	94	0	0	0	0	0
11P		0	72	0	0	0	0	0
TOT		0	5005	1081	0	0	0	0

STATE OF CONNECTICUT
 DEPARTMENT OF TRANSPORTATION
 BUREAU OF POLICY AND PLANNING
 PLANNING INVENTORY AND DATA

TRAFFIC RECORDER DATA

TOWN OF SUFFIELD

ROUTE 75

DIRECTION B

SOUTH OF ROUTE 190

DAY	SUN	MON	TUE	WED	THU	FRI	SAT
DATE	0	11/08/2010	11/09/2010	0	0	0	0
TYPE							
HOUR							

2010 ADT = 8300 ACF = NA

12A	0	0	62	0	0	0	0
01A	0	0	35	0	0	0	0
02A	0	0	25	0	0	0	0
03A	0	0	56	0	0	0	0
04A	0	0	85	0	0	0	0
05A	0	0	196	0	0	0	0
06A	0	0	427	0	0	0	0
07A	0	0	910	0	0	0	0
08A	0	0	566	0	0	0	0
09A	0	0	368	0	0	0	0
10A	0	352	0	0	0	0	0
11A	0	451	0	0	0	0	0
12P	0	495	0	0	0	0	0
01P	0	437	0	0	0	0	0
02P	0	580	0	0	0	0	0
03P	0	760	0	0	0	0	0
04P	0	798	0	0	0	0	0
05P	0	807	0	0	0	0	0
06P	0	530	0	0	0	0	0
07P	0	333	0	0	0	0	0
08P	0	275	0	0	0	0	0
09P	0	158	0	0	0	0	0
10P	0	108	0	0	0	0	0
11P	0	66	0	0	0	0	0
TOT	0	6150	2730	0	0	0	0

STATE OF CONNECTICUT
 DEPARTMENT OF TRANSPORTATION
 BUREAU OF POLICY AND PLANNING
 PLANNING INVENTORY AND DATA

TRAFFIC RECORDER DATA

TOWN OF SUFFIELD		ROUTE 75						DIRECTION B
NORTH OF ROUTE 168		SUN	MON	TUE	WED	THU	FRI	SAT
DAY	DATE	0	11/15/2010	11/16/2010	0	0	0	0
TYPE	HOUR	2010 ADT = 10000		ACF = NA				

12A		0	0	60	0	0	0	0
01A		0	0	33	0	0	0	0
02A		0	0	30	0	0	0	0
03A		0	0	48	0	0	0	0
04A		0	0	70	0	0	0	0
05A		0	176	0	0	0	0	0
06A		0	461	0	0	0	0	0
07A		0	999	0	0	0	0	0
08A		0	755	0	0	0	0	0
09A		0	565	0	0	0	0	0
10A		0	493	0	0	0	0	0
11A		0	549	0	0	0	0	0
12P		0	606	0	0	0	0	0
01P		0	585	0	0	0	0	0
02P		0	710	0	0	0	0	0
03P		0	951	0	0	0	0	0
04P		0	1025	0	0	0	0	0
05P		0	873	0	0	0	0	0
06P		0	602	0	0	0	0	0
07P		0	438	0	0	0	0	0
08P		0	271	0	0	0	0	0
09P		0	217	0	0	0	0	0
10P		0	129	0	0	0	0	0
11P		0	80	0	0	0	0	0
TOT		0	10485	241	0	0	0	0

STATE OF CONNECTICUT
 DEPARTMENT OF TRANSPORTATION
 BUREAU OF POLICY AND PLANNING
 PLANNING INVENTORY AND DATA

TRAFFIC RECORDER DATA

TOWN OF SUFFIELD	ROUTE 159							DIRECTION B
AT MASSACHUSETTS SL	SUN	MON	TUE	WED	THU	FRI	SAT	
DAY	0	0	0	11/03/2010	11/04/2010	0	0	
DATE								
TYPE								
HOUR								
	2010 ADT = 5500		ACF = NA					

12A	0	0	0	0	27	0	0	
01A	0	0	0	0	28	0	0	
02A	0	0	0	0	13	0	0	
03A	0	0	0	0	26	0	0	
04A	0	0	0	0	22	0	0	
05A	0	0	0	0	84	0	0	
06A	0	0	0	0	262	0	0	
07A	0	0	0	406	0	0	0	
08A	0	0	0	308	0	0	0	
09A	0	0	0	255	0	0	0	
10A	0	0	0	246	0	0	0	
11A	0	0	0	262	0	0	0	
12P	0	0	0	316	0	0	0	
01P	0	0	0	372	0	0	0	
02P	0	0	0	420	0	0	0	
03P	0	0	0	538	0	0	0	
04P	0	0	0	579	0	0	0	
05P	0	0	0	639	0	0	0	
06P	0	0	0	386	0	0	0	
07P	0	0	0	226	0	0	0	
08P	0	0	0	181	0	0	0	
09P	0	0	0	144	0	0	0	
10P	0	0	0	96	0	0	0	
11P	0	0	0	49	0	0	0	
TOT	0	0	0	5423	462	0	0	

STATE OF CONNECTICUT
 DEPARTMENT OF TRANSPORTATION
 BUREAU OF POLICY AND PLANNING
 PLANNING INVENTORY AND DATA

TRAFFIC RECORDER DATA

TOWN OF SUFFIELD	ROUTE 159							DIRECTION B
AT WINDSOR LOCKS TL	SUN	MON	TUE	WED	THU	FRI	SAT	
DAY	0	0	0	11/03/2010	11/04/2010	0	0	
DATE								
TYPE								
HOUR								
	2010 ADT = 6700		ACF = NA					

12A	0	0	0	0	44	0	0	
01A	0	0	0	0	18	0	0	
02A	0	0	0	0	27	0	0	
03A	0	0	0	0	36	0	0	
04A	0	0	0	0	47	0	0	
05A	0	0	0	0	144	0	0	
06A	0	0	0	0	331	0	0	
07A	0	0	0	556	0	0	0	
08A	0	0	0	425	0	0	0	
09A	0	0	0	336	0	0	0	
10A	0	0	0	351	0	0	0	
11A	0	0	0	375	0	0	0	
12P	0	0	0	439	0	0	0	
01P	0	0	0	470	0	0	0	
02P	0	0	0	593	0	0	0	
03P	0	0	0	559	0	0	0	
04P	0	0	0	515	0	0	0	
05P	0	0	0	555	0	0	0	
06P	0	0	0	421	0	0	0	
07P	0	0	0	301	0	0	0	
08P	0	0	0	244	0	0	0	
09P	0	0	0	185	0	0	0	
10P	0	0	0	173	0	0	0	
11P	0	0	0	83	0	0	0	
TOT	0	0	0	6581	647	0	0	

STATE OF CONNECTICUT
DEPARTMENT OF TRANSPORTATION
BUREAU OF POLICY AND PLANNING
PLANNING INVENTORY AND DATA

TRAFFIC RECORDER DATA

TOWN OF SUFFIELD	ROUTE 75							DIRECTION N
AT WINDSOR LOCKS TL	SUN	MON	TUE	WED	THU	FRI	SAT	
DAY	0	0	11/09/2010	11/10/2010	0	0	0	
DATE								
TYPE								
HOUR								
	2010 ADT = 5300		ACF = 0.97					

12A	0	0	0	70	0	0	0	
01A	0	0	0	38	0	0	0	
02A	0	0	0	12	0	0	0	
03A	0	0	0	30	0	0	0	
04A	0	0	0	58	0	0	0	
05A	0	0	81	0	0	0	0	
06A	0	0	161	0	0	0	0	
07A	0	0	300	0	0	0	0	
08A	0	0	295	0	0	0	0	
09A	0	0	294	0	0	0	0	
10A	0	0	270	0	0	0	0	
11A	0	0	266	0	0	0	0	
12P	0	0	386	0	0	0	0	
01P	0	0	350	0	0	0	0	
02P	0	0	358	0	0	0	0	
03P	0	0	487	0	0	0	0	
04P	0	0	693	0	0	0	0	
05P	0	0	606	0	0	0	0	
06P	0	0	356	0	0	0	0	
07P	0	0	226	0	0	0	0	
08P	0	0	158	0	0	0	0	
09P	0	0	140	0	0	0	0	
10P	0	0	99	0	0	0	0	
11P	0	0	88	0	0	0	0	
TOT	0	0	5614	208	0	0	0	

STATE OF CONNECTICUT
DEPARTMENT OF TRANSPORTATION
BUREAU OF POLICY AND PLANNING
PLANNING INVENTORY AND DATA

TRAFFIC RECORDER DATA

TOWN OF SUFFIELD

ROUTE 75

DIRECTION S

AT WINDSOR LOCKS TL

DAY	SUN	MON	TUE	WED	THU	FRI	SAT
DATE	0	0	11/09/2010	11/10/2010	0	0	0

TYPE

HOUR

2010 ADT = 5000

ACF = 0.97

12A	0	0	0	25	0	0	0
01A	0	0	0	20	0	0	0
02A	0	0	0	14	0	0	0
03A	0	0	0	57	0	0	0
04A	0	0	0	97	0	0	0
05A	0	0	170	0	0	0	0
06A	0	0	440	0	0	0	0
07A	0	0	671	0	0	0	0
08A	0	0	453	0	0	0	0
09A	0	0	289	0	0	0	0
10A	0	0	277	0	0	0	0
11A	0	0	304	0	0	0	0
12P	0	0	335	0	0	0	0
01P	0	0	348	0	0	0	0
02P	0	0	355	0	0	0	0
03P	0	0	319	0	0	0	0
04P	0	0	326	0	0	0	0
05P	0	0	251	0	0	0	0
06P	0	0	250	0	0	0	0
07P	0	0	154	0	0	0	0
08P	0	0	153	0	0	0	0
09P	0	0	117	0	0	0	0
10P	0	0	84	0	0	0	0
11P	0	0	71	0	0	0	0
TOT	0	0	5367	213	0	0	0

STATE OF CONNECTICUT
 DEPARTMENT OF TRANSPORTATION
 BUREAU OF POLICY AND PLANNING
 PLANNING INVENTORY AND DATA

TRAFFIC RECORDER DATA

TOWN OF SUFFIELD

ROUTE 168

DIRECTION B

WEST OF SR 585(BABBS ROAD)

DAY	SUN	MON	TUE	WED	THU	FRI	SAT
DATE	0	0	0	11/17/2010	11/18/2010	0	0
TYPE							
HOUR							

2010 ADT = 3800 ACF = NA

12A	0	0	0	0	21	0	0
01A	0	0	0	0	10	0	0
02A	0	0	0	0	10	0	0
03A	0	0	0	0	11	0	0
04A	0	0	0	0	23	0	0
05A	0	0	0	0	74	0	0
06A	0	0	0	0	199	0	0
07A	0	0	0	0	295	0	0
08A	0	0	0	283	0	0	0
09A	0	0	0	155	0	0	0
10A	0	0	0	188	0	0	0
11A	0	0	0	199	0	0	0
12P	0	0	0	236	0	0	0
01P	0	0	0	245	0	0	0
02P	0	0	0	282	0	0	0
03P	0	0	0	328	0	0	0
04P	0	0	0	395	0	0	0
05P	0	0	0	390	0	0	0
06P	0	0	0	252	0	0	0
07P	0	0	0	172	0	0	0
08P	0	0	0	145	0	0	0
09P	0	0	0	71	0	0	0
10P	0	0	0	62	0	0	0
11P	0	0	0	29	0	0	0
TOT	0	0	0	3432	643	0	0

STATE OF CONNECTICUT
DEPARTMENT OF TRANSPORTATION
BUREAU OF POLICY AND PLANNING
PLANNING INVENTORY AND DATA

TRAFFIC RECORDER DATA

TOWN OF SUFFIELD		ROUTE 159						DIRECTION B
NORTH OF BRIDGE STREET		SUN	MON	TUE	WED	THU	FRI	SAT
DAY	DATE	0	0	0	11/03/2010	11/04/2010	0	0
TYPE	HOUR	2010 ADT = 6300		ACF = NA		*****		
12A		0	0	0	0	54	0	0
01A		0	0	0	0	28	0	0
02A		0	0	0	0	17	0	0
03A		0	0	0	0	24	0	0
04A		0	0	0	0	56	0	0
05A		0	0	0	0	129	0	0
06A		0	0	0	0	332	0	0
07A		0	0	0	494	0	0	0
08A		0	0	0	353	0	0	0
09A		0	0	0	308	0	0	0
10A		0	0	0	347	0	0	0
11A		0	0	0	329	0	0	0
12P		0	0	0	346	0	0	0
01P		0	0	0	407	0	0	0
02P		0	0	0	482	0	0	0
03P		0	0	0	571	0	0	0
04P		0	0	0	552	0	0	0
05P		0	0	0	595	0	0	0
06P		0	0	0	434	0	0	0
07P		0	0	0	322	0	0	0
08P		0	0	0	229	0	0	0
09P		0	0	0	153	0	0	0
10P		0	0	0	112	0	0	0
11P		0	0	0	76	0	0	0
TOT		0	0	0	6110	640	0	0

STATE OF CONNECTICUT
DEPARTMENT OF TRANSPORTATION
BUREAU OF POLICY AND PLANNING
PLANNING INVENTORY AND DATA

TRAFFIC RECORDER DATA

TOWN OF SUFFIELD	ROUTE							DIRECTION B
THRALL AVENUE - WEST OF ROUTE 159	SUN	MON	TUE	WED	THU	FRI	SAT	
DAY								
DATE	0	0	11/09/2010	11/10/2010	0	0	0	
TYPE								
HOUR								
	2010 ADT = 7100		ACF = NA					

12A	0	0	0	20	0	0	0	
01A	0	0	0	11	0	0	0	
02A	0	0	0	16	0	0	0	
03A	0	0	0	25	0	0	0	
04A	0	0	0	42	0	0	0	
05A	0	0	0	96	0	0	0	
06A	0	0	0	216	0	0	0	
07A	0	0	575	0	0	0	0	
08A	0	0	471	0	0	0	0	
09A	0	0	419	0	0	0	0	
10A	0	0	446	0	0	0	0	
11A	0	0	443	0	0	0	0	
12P	0	0	502	0	0	0	0	
01P	0	0	492	0	0	0	0	
02P	0	0	488	0	0	0	0	
03P	0	0	608	0	0	0	0	
04P	0	0	737	0	0	0	0	
05P	0	0	672	0	0	0	0	
06P	0	0	453	0	0	0	0	
07P	0	0	318	0	0	0	0	
08P	0	0	198	0	0	0	0	
09P	0	0	205	0	0	0	0	
10P	0	0	99	0	0	0	0	
11P	0	0	65	0	0	0	0	
TOT	0	0	7191	426	0	0	0	

STATE OF CONNECTICUT
DEPARTMENT OF TRANSPORTATION
BUREAU OF POLICY AND PLANNING
PLANNING INVENTORY AND DATA

TRAFFIC RECORDER DATA

TOWN OF SUFFIELD

ROUTE 75

DIRECTION B

SW OF REMINGTON STREET

DAY	SUN	MON	TUE	WED	THU	FRI	SAT
DATE	0	0	11/09/2010	11/10/2010	0	0	0
TYPE							
HOUR							

2010 ADT = 9500

ACF = 0.97

12A	0	0	0	85	0	0	0
01A	0	0	0	48	0	0	0
02A	0	0	0	31	0	0	0
03A	0	0	0	80	0	0	0
04A	0	0	0	137	0	0	0
05A	0	0	0	198	0	0	0
06A	0	0	615	0	0	0	0
07A	0	0	992	0	0	0	0
08A	0	0	695	0	0	0	0
09A	0	0	483	0	0	0	0
10A	0	0	419	0	0	0	0
11A	0	0	490	0	0	0	0
12P	0	0	617	0	0	0	0
01P	0	0	594	0	0	0	0
02P	0	0	639	0	0	0	0
03P	0	0	788	0	0	0	0
04P	0	0	998	0	0	0	0
05P	0	0	865	0	0	0	0
06P	0	0	579	0	0	0	0
07P	0	0	353	0	0	0	0
08P	0	0	278	0	0	0	0
09P	0	0	228	0	0	0	0
10P	0	0	177	0	0	0	0
11P	0	0	146	0	0	0	0
TOT	0	0	9956	579	0	0	0

STATE OF CONNECTICUT
DEPARTMENT OF TRANSPORTATION
BUREAU OF POLICY AND PLANNING
PLANNING INVENTORY AND DATA

TRAFFIC RECORDER DATA

TOWN OF SUFFIELD		ROUTE 168						DIRECTION B
SOUTH OF PHELPS ROAD		SUN	MON	TUE	WED	THU	FRI	SAT
DAY	DATE	0	0	0	11/17/2010	11/18/2010	0	0
TYPE	HOUR	2010 ADT = 6300		ACF = NA		*****		
12A		0	0	0	0	35	0	0
01A		0	0	0	0	19	0	0
02A		0	0	0	0	17	0	0
03A		0	0	0	0	19	0	0
04A		0	0	0	0	63	0	0
05A		0	0	0	0	134	0	0
06A		0	0	0	0	411	0	0
07A		0	0	0	637	0	0	0
08A		0	0	0	440	0	0	0
09A		0	0	0	264	0	0	0
10A		0	0	0	266	0	0	0
11A		0	0	0	268	0	0	0
12P		0	0	0	312	0	0	0
01P		0	0	0	282	0	0	0
02P		0	0	0	373	0	0	0
03P		0	0	0	524	0	0	0
04P		0	0	0	554	0	0	0
05P		0	0	0	574	0	0	0
06P		0	0	0	379	0	0	0
07P		0	0	0	258	0	0	0
08P		0	0	0	215	0	0	0
09P		0	0	0	130	0	0	0
10P		0	0	0	94	0	0	0
11P		0	0	0	49	0	0	0
TOT		0	0	0	5619	698	0	0

STATE OF CONNECTICUT
DEPARTMENT OF TRANSPORTATION
BUREAU OF POLICY AND PLANNING
PLANNING INVENTORY AND DATA

TRAFFIC RECORDER DATA

TOWN OF SUFFIELD	ROUTE 190							DIRECTION E
EAST OF MAPLETON AVENUE CON	SUN	MON	TUE	WED	THU	FRI	SAT	
DAY	0	11/08/2010	11/09/2010	0	0	0	0	
DATE								
TYPE								
HOUR								
	2010 ADT = 3600		ACF = NA					

12A	0	0	27	0	0	0	0	
01A	0	0	9	0	0	0	0	
02A	0	0	12	0	0	0	0	
03A	0	0	15	0	0	0	0	
04A	0	0	11	0	0	0	0	
05A	0	0	41	0	0	0	0	
06A	0	0	163	0	0	0	0	
07A	0	0	306	0	0	0	0	
08A	0	0	245	0	0	0	0	
09A	0	0	191	0	0	0	0	
10A	0	195	0	0	0	0	0	
11A	0	198	0	0	0	0	0	
12P	0	220	0	0	0	0	0	
01P	0	240	0	0	0	0	0	
02P	0	258	0	0	0	0	0	
03P	0	331	0	0	0	0	0	
04P	0	369	0	0	0	0	0	
05P	0	331	0	0	0	0	0	
06P	0	253	0	0	0	0	0	
07P	0	160	0	0	0	0	0	
08P	0	131	0	0	0	0	0	
09P	0	85	0	0	0	0	0	
10P	0	55	0	0	0	0	0	
11P	0	29	0	0	0	0	0	
TOT	0	2855	1020	0	0	0	0	

STATE OF CONNECTICUT
DEPARTMENT OF TRANSPORTATION
BUREAU OF POLICY AND PLANNING
PLANNING INVENTORY AND DATA

TRAFFIC RECORDER DATA

TOWN OF SUFFIELD		ROUTE 168						DIRECTION B
EAST OF SOUTH STONE STREET		SUN	MON	TUE	WED	THU	FRI	SAT
DAY	DATE	0	0	0	0	12/02/2010	12/03/2010	0
TYPE	HOUR	2010 ADT = 5400		ACF = NA				

12A		0	0	0	0	0	32	0
01A		0	0	0	0	0	15	0
02A		0	0	0	0	0	12	0
03A		0	0	0	0	0	14	0
04A		0	0	0	0	0	19	0
05A		0	0	0	0	0	73	0
06A		0	0	0	0	156	0	0
07A		0	0	0	0	429	0	0
08A		0	0	0	0	335	0	0
09A		0	0	0	0	246	0	0
10A		0	0	0	0	314	0	0
11A		0	0	0	0	303	0	0
12P		0	0	0	0	344	0	0
01P		0	0	0	0	352	0	0
02P		0	0	0	0	375	0	0
03P		0	0	0	0	440	0	0
04P		0	0	0	0	478	0	0
05P		0	0	0	0	432	0	0
06P		0	0	0	0	356	0	0
07P		0	0	0	0	228	0	0
08P		0	0	0	0	192	0	0
09P		0	0	0	0	124	0	0
10P		0	0	0	0	65	0	0
11P		0	0	0	0	38	0	0
TOT		0	0	0	0	5207	165	0

STATE OF CONNECTICUT
DEPARTMENT OF TRANSPORTATION
BUREAU OF POLICY AND PLANNING
PLANNING INVENTORY AND DATA

TRAFFIC RECORDER DATA

TOWN OF SUFFIELD		ROUTE 187						DIRECTION B
NORTH OF SR 526(SHELDON STREET)		SUN	MON	TUE	WED	THU	FRI	SAT
DAY	DATE	0	11/15/2010	11/16/2010	0	0	0	0
TYPE	HOUR	2010 ADT = 4000		ACF = NA				

12A		0	0	22	0	0	0	0
01A		0	0	8	0	0	0	0
02A		0	0	20	0	0	0	0
03A		0	0	16	0	0	0	0
04A		0	0	27	0	0	0	0
05A		0	0	104	0	0	0	0
06A		0	0	291	0	0	0	0
07A		0	458	0	0	0	0	0
08A		0	259	0	0	0	0	0
09A		0	160	0	0	0	0	0
10A		0	132	0	0	0	0	0
11A		0	144	0	0	0	0	0
12P		0	157	0	0	0	0	0
01P		0	166	0	0	0	0	0
02P		0	234	0	0	0	0	0
03P		0	376	0	0	0	0	0
04P		0	444	0	0	0	0	0
05P		0	463	0	0	0	0	0
06P		0	237	0	0	0	0	0
07P		0	100	0	0	0	0	0
08P		0	59	0	0	0	0	0
09P		0	56	0	0	0	0	0
10P		0	46	0	0	0	0	0
11P		0	37	0	0	0	0	0
TOT		0	3528	488	0	0	0	0

STATE OF CONNECTICUT
DEPARTMENT OF TRANSPORTATION
BUREAU OF POLICY AND PLANNING
PLANNING INVENTORY AND DATA

TRAFFIC RECORDER DATA

TOWN OF SUFFIELD		ROUTE 159						DIRECTION N
NORTH OF ROUTE 190 (S JCT)		SUN	MON	TUE	WED	THU	FRI	SAT
DAY	DATE	0	0	0	11/03/2010	11/04/2010	0	0
TYPE	HOUR	2010 ADT = 6900		ACF = NA				

12A		0	0	0	0	46	0	0
01A		0	0	0	0	24	0	0
02A		0	0	0	0	21	0	0
03A		0	0	0	0	15	0	0
04A		0	0	0	0	20	0	0
05A		0	0	0	52	0	0	0
06A		0	0	0	151	0	0	0
07A		0	0	0	287	0	0	0
08A		0	0	0	289	0	0	0
09A		0	0	0	275	0	0	0
10A		0	0	0	284	0	0	0
11A		0	0	0	362	0	0	0
12P		0	0	0	377	0	0	0
01P		0	0	0	477	0	0	0
02P		0	0	0	540	0	0	0
03P		0	0	0	744	0	0	0
04P		0	0	0	816	0	0	0
05P		0	0	0	961	0	0	0
06P		0	0	0	579	0	0	0
07P		0	0	0	397	0	0	0
08P		0	0	0	280	0	0	0
09P		0	0	0	221	0	0	0
10P		0	0	0	144	0	0	0
11P		0	0	0	80	0	0	0
TOT		0	0	0	7316	126	0	0

STATE OF CONNECTICUT
DEPARTMENT OF TRANSPORTATION
BUREAU OF POLICY AND PLANNING
PLANNING INVENTORY AND DATA

TRAFFIC RECORDER DATA

TOWN OF SUFFIELD		ROUTE 159						DIRECTION S
NORTH OF ROUTE 190 (S JCT)		SUN	MON	TUE	WED	THU	FRI	SAT
DAY	DATE	0	0	0	11/03/2010	11/04/2010	0	0
TYPE	HOUR	2010 ADT = 5900		ACF = NA		*****		
12A		0	0	0	0	28	0	0
01A		0	0	0	0	27	0	0
02A		0	0	0	0	27	0	0
03A		0	0	0	0	30	0	0
04A		0	0	0	0	38	0	0
05A		0	0	0	132	0	0	0
06A		0	0	0	440	0	0	0
07A		0	0	0	655	0	0	0
08A		0	0	0	525	0	0	0
09A		0	0	0	369	0	0	0
10A		0	0	0	323	0	0	0
11A		0	0	0	317	0	0	0
12P		0	0	0	342	0	0	0
01P		0	0	0	339	0	0	0
02P		0	0	0	399	0	0	0
03P		0	0	0	425	0	0	0
04P		0	0	0	419	0	0	0
05P		0	0	0	490	0	0	0
06P		0	0	0	368	0	0	0
07P		0	0	0	191	0	0	0
08P		0	0	0	200	0	0	0
09P		0	0	0	120	0	0	0
10P		0	0	0	79	0	0	0
11P		0	0	0	43	0	0	0
TOT		0	0	0	6176	150	0	0

STATE OF CONNECTICUT
DEPARTMENT OF TRANSPORTATION
BUREAU OF POLICY AND PLANNING
PLANNING INVENTORY AND DATA

TRAFFIC RECORDER DATA

TOWN OF SUFFIELD	ROUTE							DIRECTION B
RIDGEWOOD DRIVE - W OF COPPER HILL ROAD #1	SUN	MON	TUE	WED	THU	FRI	SAT	
DAY	0	0	0	11/17/2010	11/18/2010	0	0	
DATE								
TYPE								
HOUR								
	2010 ADT = 200		ACF = NA					

12A	0	0	0	0	1	0	0	
01A	0	0	0	0	0	0	0	
02A	0	0	0	0	1	0	0	
03A	0	0	0	0	0	0	0	
04A	0	0	0	0	1	0	0	
05A	0	0	0	0	3	0	0	
06A	0	0	0	0	12	0	0	
07A	0	0	0	0	22	0	0	
08A	0	0	0	13	0	0	0	
09A	0	0	0	6	0	0	0	
10A	0	0	0	3	0	0	0	
11A	0	0	0	12	0	0	0	
12P	0	0	0	12	0	0	0	
01P	0	0	0	25	0	0	0	
02P	0	0	0	14	0	0	0	
03P	0	0	0	11	0	0	0	
04P	0	0	0	21	0	0	0	
05P	0	0	0	23	0	0	0	
06P	0	0	0	12	0	0	0	
07P	0	0	0	10	0	0	0	
08P	0	0	0	11	0	0	0	
09P	0	0	0	2	0	0	0	
10P	0	0	0	4	0	0	0	
11P	0	0	0	2	0	0	0	
TOT	0	0	0	181	40	0	0	

STATE OF CONNECTICUT
DEPARTMENT OF TRANSPORTATION
BUREAU OF POLICY AND PLANNING
PLANNING INVENTORY AND DATA

TRAFFIC RECORDER DATA

TOWN OF SUFFIELD

ROUTE

DIRECTION B

QUARRY ROAD - NORTH OF PHELPS ROAD

DAY	SUN	MON	TUE	WED	THU	FRI	SAT
DATE	0	0	0	11/17/2010	11/18/2010	0	0
TYPE							
HOUR							

2010 ADT = 800

ACF = NA

12A	0	0	0	0	3	0	0
01A	0	0	0	0	0	0	0
02A	0	0	0	0	1	0	0
03A	0	0	0	0	0	0	0
04A	0	0	0	0	3	0	0
05A	0	0	0	0	6	0	0
06A	0	0	0	0	40	0	0
07A	0	0	0	0	75	0	0
08A	0	0	0	48	0	0	0
09A	0	0	0	43	0	0	0
10A	0	0	0	35	0	0	0
11A	0	0	0	35	0	0	0
12P	0	0	0	44	0	0	0
01P	0	0	0	53	0	0	0
02P	0	0	0	53	0	0	0
03P	0	0	0	78	0	0	0
04P	0	0	0	68	0	0	0
05P	0	0	0	77	0	0	0
06P	0	0	0	46	0	0	0
07P	0	0	0	31	0	0	0
08P	0	0	0	28	0	0	0
09P	0	0	0	19	0	0	0
10P	0	0	0	11	0	0	0
11P	0	0	0	12	0	0	0
TOT	0	0	0	681	128	0	0

STATE OF CONNECTICUT
 DEPARTMENT OF TRANSPORTATION
 BUREAU OF POLICY AND PLANNING
 PLANNING INVENTORY AND DATA

TRAFFIC RECORDER DATA

TOWN OF SUFFIELD

ROUTE

DIRECTION B

PHELPS ROAD - EAST OF NEWGATE ROAD

DAY	SUN	MON	TUE	WED	THU	FRI	SAT
DATE	0	0	0	0	12/02/2010	12/03/2010	0

TYPE

HOUR

2010 ADT = 1400

ACF = NA

12A	0	0	0	0	0	5	0
01A	0	0	0	0	0	4	0
02A	0	0	0	0	0	0	0
03A	0	0	0	0	0	2	0
04A	0	0	0	0	0	3	0
05A	0	0	0	0	0	20	0
06A	0	0	0	0	0	37	0
07A	0	0	0	0	99	0	0
08A	0	0	0	0	84	0	0
09A	0	0	0	0	66	0	0
10A	0	0	0	0	53	0	0
11A	0	0	0	0	75	0	0
12P	0	0	0	0	80	0	0
01P	0	0	0	0	80	0	0
02P	0	0	0	0	87	0	0
03P	0	0	0	0	119	0	0
04P	0	0	0	0	139	0	0
05P	0	0	0	0	113	0	0
06P	0	0	0	0	92	0	0
07P	0	0	0	0	65	0	0
08P	0	0	0	0	61	0	0
09P	0	0	0	0	38	0	0
10P	0	0	0	0	23	0	0
11P	0	0	0	0	11	0	0
TOT	0	0	0	0	1285	71	0

STATE OF CONNECTICUT
 DEPARTMENT OF TRANSPORTATION
 BUREAU OF POLICY AND PLANNING
 PLANNING INVENTORY AND DATA

TRAFFIC RECORDER DATA

TOWN OF SUFFIELD

ROUTE

DIRECTION B

HARVEY LANE - EAST OF ROUTE 159

DAY	SUN	MON	TUE	WED	THU	FRI	SAT
DATE	0	0	0	11/03/2010	11/04/2010	0	0
TYPE							
HOUR							

2010 ADT = 1300

ACF = NA

12A	0	0	0	0	18	0	0
01A	0	0	0	0	20	0	0
02A	0	0	0	0	18	0	0
03A	0	0	0	0	23	0	0
04A	0	0	0	0	46	0	0
05A	0	0	0	0	77	0	0
06A	0	0	0	0	101	0	0
07A	0	0	0	0	71	0	0
08A	0	0	0	88	0	0	0
09A	0	0	0	67	0	0	0
10A	0	0	0	67	0	0	0
11A	0	0	0	83	0	0	0
12P	0	0	0	89	0	0	0
01P	0	0	0	97	0	0	0
02P	0	0	0	98	0	0	0
03P	0	0	0	98	0	0	0
04P	0	0	0	72	0	0	0
05P	0	0	0	78	0	0	0
06P	0	0	0	80	0	0	0
07P	0	0	0	52	0	0	0
08P	0	0	0	9	0	0	0
09P	0	0	0	34	0	0	0
10P	0	0	0	25	0	0	0
11P	0	0	0	26	0	0	0
TOT	0	0	0	1063	374	0	0

STATE OF CONNECTICUT
DEPARTMENT OF TRANSPORTATION
BUREAU OF POLICY AND PLANNING
PLANNING INVENTORY AND DATA

TRAFFIC RECORDER DATA

TOWN OF SUFFIELD	ROUTE							DIRECTION B
SOUTH MAIN STREET - SOUTH OF ROUTE 75	SUN	MON	TUE	WED	THU	FRI	SAT	
DAY								
DATE	0	0	11/09/2010	11/10/2010	0	0	0	
TYPE								
HOUR								
	2010 ADT = 1800		ACF = NA					

12A	0	0	0	4	0	0	0	
01A	0	0	0	5	0	0	0	
02A	0	0	0	1	0	0	0	
03A	0	0	0	2	0	0	0	
04A	0	0	0	3	0	0	0	
05A	0	0	0	22	0	0	0	
06A	0	0	86	0	0	0	0	
07A	0	0	152	0	0	0	0	
08A	0	0	128	0	0	0	0	
09A	0	0	105	0	0	0	0	
10A	0	0	96	0	0	0	0	
11A	0	0	107	0	0	0	0	
12P	0	0	117	0	0	0	0	
01P	0	0	113	0	0	0	0	
02P	0	0	139	0	0	0	0	
03P	0	0	127	0	0	0	0	
04P	0	0	164	0	0	0	0	
05P	0	0	175	0	0	0	0	
06P	0	0	114	0	0	0	0	
07P	0	0	84	0	0	0	0	
08P	0	0	56	0	0	0	0	
09P	0	0	46	0	0	0	0	
10P	0	0	24	0	0	0	0	
11P	0	0	15	0	0	0	0	
TOT	0	0	1848	37	0	0	0	

STATE OF CONNECTICUT
DEPARTMENT OF TRANSPORTATION
BUREAU OF POLICY AND PLANNING
PLANNING INVENTORY AND DATA

TRAFFIC RECORDER DATA

TOWN OF SUFFIELD

ROUTE

DIRECTION B

RIVER BLVD EXT - NW OF ROUTE 159

DAY	SUN	MON	TUE	WED	THU	FRI	SAT
DATE	0	0	0	11/03/2010	11/04/2010	0	0
TYPE							
HOUR							

2010 ADT = 550

ACF = NA

12A	0	0	0	0	1	0	0
01A	0	0	0	0	0	0	0
02A	0	0	0	0	2	0	0
03A	0	0	0	0	1	0	0
04A	0	0	0	0	4	0	0
05A	0	0	0	0	4	0	0
06A	0	0	0	0	24	0	0
07A	0	0	0	0	35	0	0
08A	0	0	0	28	0	0	0
09A	0	0	0	33	0	0	0
10A	0	0	0	31	0	0	0
11A	0	0	0	28	0	0	0
12P	0	0	0	29	0	0	0
01P	0	0	0	25	0	0	0
02P	0	0	0	42	0	0	0
03P	0	0	0	47	0	0	0
04P	0	0	0	42	0	0	0
05P	0	0	0	66	0	0	0
06P	0	0	0	41	0	0	0
07P	0	0	0	35	0	0	0
08P	0	0	0	27	0	0	0
09P	0	0	0	11	0	0	0
10P	0	0	0	9	0	0	0
11P	0	0	0	8	0	0	0
TOT	0	0	0	502	71	0	0

STATE OF CONNECTICUT
DEPARTMENT OF TRANSPORTATION
BUREAU OF POLICY AND PLANNING
PLANNING INVENTORY AND DATA

TRAFFIC RECORDER DATA

TOWN OF SUFFIELD	ROUTE							DIRECTION B
PHELPS ROAD - WEST OF COPPER HILL RD #2	SUN	MON	TUE	WED	THU	FRI	SAT	
DAY								
DATE	0	0	0	11/17/2010	11/18/2010	0	0	
TYPE								
HOUR								
	2010 ADT = 1300		ACF = NA					

12A	0	0	0	0	3	0	0	
01A	0	0	0	0	2	0	0	
02A	0	0	0	0	1	0	0	
03A	0	0	0	0	1	0	0	
04A	0	0	0	0	4	0	0	
05A	0	0	0	0	13	0	0	
06A	0	0	0	0	74	0	0	
07A	0	0	0	0	108	0	0	
08A	0	0	0	77	0	0	0	
09A	0	0	0	72	0	0	0	
10A	0	0	0	56	0	0	0	
11A	0	0	0	66	0	0	0	
12P	0	0	0	65	0	0	0	
01P	0	0	0	84	0	0	0	
02P	0	0	0	84	0	0	0	
03P	0	0	0	119	0	0	0	
04P	0	0	0	94	0	0	0	
05P	0	0	0	132	0	0	0	
06P	0	0	0	84	0	0	0	
07P	0	0	0	56	0	0	0	
08P	0	0	0	52	0	0	0	
09P	0	0	0	26	0	0	0	
10P	0	0	0	20	0	0	0	
11P	0	0	0	15	0	0	0	
TOT	0	0	0	1102	206	0	0	

STATE OF CONNECTICUT
 DEPARTMENT OF TRANSPORTATION
 BUREAU OF POLICY AND PLANNING
 PLANNING INVENTORY AND DATA

TRAFFIC RECORDER DATA

TOWN OF SUFFIELD

ROUTE

DIRECTION B

LAFOUNTAIN ROAD - EAST OF ROUTE 75

DAY	SUN	MON	TUE	WED	THU	FRI	SAT
DATE	0	0	11/09/2010	11/10/2010	0	0	0
TYPE							
HOUR							

2010 ADT = 100

ACF = NA

12A	0	0	0	3	0	0	0
01A	0	0	0	0	0	0	0
02A	0	0	0	0	0	0	0
03A	0	0	0	0	0	0	0
04A	0	0	0	4	0	0	0
05A	0	0	1	0	0	0	0
06A	0	0	8	0	0	0	0
07A	0	0	19	0	0	0	0
08A	0	0	11	0	0	0	0
09A	0	0	7	0	0	0	0
10A	0	0	3	0	0	0	0
11A	0	0	1	0	0	0	0
12P	0	0	0	0	0	0	0
01P	0	0	5	0	0	0	0
02P	0	0	7	0	0	0	0
03P	0	0	8	0	0	0	0
04P	0	0	7	0	0	0	0
05P	0	0	13	0	0	0	0
06P	0	0	12	0	0	0	0
07P	0	0	6	0	0	0	0
08P	0	0	0	0	0	0	0
09P	0	0	6	0	0	0	0
10P	0	0	0	0	0	0	0
11P	0	0	0	0	0	0	0
TOT	0	0	114	7	0	0	0

STATE OF CONNECTICUT
 DEPARTMENT OF TRANSPORTATION
 BUREAU OF POLICY AND PLANNING
 PLANNING INVENTORY AND DATA

TRAFFIC RECORDER DATA

TOWN OF SUFFIELD

ROUTE

DIRECTION B

BRIDGE STREET - WEST OF THRALL AVENUE

DAY	SUN	MON	TUE	WED	THU	FRI	SAT
DATE	0	0	11/09/2010	11/10/2010	0	0	0
TYPE							
HOUR							

2010 ADT = 8200 ACF = NA

12A	0	0	0	23	0	0	0
01A	0	0	0	12	0	0	0
02A	0	0	0	17	0	0	0
03A	0	0	0	26	0	0	0
04A	0	0	0	42	0	0	0
05A	0	0	0	94	0	0	0
06A	0	0	0	187	0	0	0
07A	0	0	686	0	0	0	0
08A	0	0	558	0	0	0	0
09A	0	0	501	0	0	0	0
10A	0	0	519	0	0	0	0
11A	0	0	529	0	0	0	0
12P	0	0	608	0	0	0	0
01P	0	0	564	0	0	0	0
02P	0	0	580	0	0	0	0
03P	0	0	736	0	0	0	0
04P	0	0	807	0	0	0	0
05P	0	0	766	0	0	0	0
06P	0	0	521	0	0	0	0
07P	0	0	359	0	0	0	0
08P	0	0	251	0	0	0	0
09P	0	0	229	0	0	0	0
10P	0	0	113	0	0	0	0
11P	0	0	68	0	0	0	0
TOT	0	0	8395	401	0	0	0

STATE OF CONNECTICUT
DEPARTMENT OF TRANSPORTATION
BUREAU OF POLICY AND PLANNING
PLANNING INVENTORY AND DATA

TRAFFIC RECORDER DATA

TOWN OF SUFFIELD

ROUTE

DIRECTION B

COPPER HILL ROAD #1 - SOUTH OF ROUTE 168

DAY	SUN	MON	TUE	WED	THU	FRI	SAT
DATE	0	0	0	11/17/2010	11/18/2010	0	0
TYPE							
HOUR							

2010 ADT = 1700

ACF = NA

12A	0	0	0	0	14	0	0
01A	0	0	0	0	3	0	0
02A	0	0	0	0	2	0	0
03A	0	0	0	0	5	0	0
04A	0	0	0	0	5	0	0
05A	0	0	0	0	25	0	0
06A	0	0	0	0	94	0	0
07A	0	0	0	0	148	0	0
08A	0	0	0	109	0	0	0
09A	0	0	0	83	0	0	0
10A	0	0	0	74	0	0	0
11A	0	0	0	97	0	0	0
12P	0	0	0	92	0	0	0
01P	0	0	0	108	0	0	0
02P	0	0	0	114	0	0	0
03P	0	0	0	148	0	0	0
04P	0	0	0	178	0	0	0
05P	0	0	0	166	0	0	0
06P	0	0	0	123	0	0	0
07P	0	0	0	89	0	0	0
08P	0	0	0	73	0	0	0
09P	0	0	0	35	0	0	0
10P	0	0	0	29	0	0	0
11P	0	0	0	18	0	0	0
TOT	0	0	0	1536	296	0	0

STATE OF CONNECTICUT
 DEPARTMENT OF TRANSPORTATION
 BUREAU OF POLICY AND PLANNING
 PLANNING INVENTORY AND DATA

TRAFFIC RECORDER DATA

TOWN OF SUFFIELD

ROUTE

DIRECTION B

WARNER TOWN ROAD - NORTH OF ROUTE 168 CON

DAY	SUN	MON	TUE	WED	THU	FRI	SAT
DATE	0	0	0	11/17/2010	11/18/2010	0	0
TYPE							
HOUR							

2010 ADT = 3300

ACF = NA

12A	0	0	0	0	25	0	0
01A	0	0	0	0	12	0	0
02A	0	0	0	0	15	0	0
03A	0	0	0	0	8	0	0
04A	0	0	0	0	36	0	0
05A	0	0	0	0	79	0	0
06A	0	0	0	0	250	0	0
07A	0	0	0	341	0	0	0
08A	0	0	0	261	0	0	0
09A	0	0	0	126	0	0	0
10A	0	0	0	137	0	0	0
11A	0	0	0	131	0	0	0
12P	0	0	0	141	0	0	0
01P	0	0	0	136	0	0	0
02P	0	0	0	180	0	0	0
03P	0	0	0	229	0	0	0
04P	0	0	0	285	0	0	0
05P	0	0	0	319	0	0	0
06P	0	0	0	185	0	0	0
07P	0	0	0	102	0	0	0
08P	0	0	0	107	0	0	0
09P	0	0	0	69	0	0	0
10P	0	0	0	51	0	0	0
11P	0	0	0	30	0	0	0
TOT	0	0	0	2830	425	0	0

STATE OF CONNECTICUT
DEPARTMENT OF TRANSPORTATION
BUREAU OF POLICY AND PLANNING
PLANNING INVENTORY AND DATA

TRAFFIC RECORDER DATA

TOWN OF SUFFIELD		ROUTE 159						DIRECTION N
NORTH OF ROUTE 190 (N JCT)		SUN	MON	TUE	WED	THU	FRI	SAT
DAY	DATE	0	0	0	11/03/2010	11/04/2010	0	0
TYPE	HOUR	2010 ADT = 4100		ACF = NA				

12A		0	0	0	0	30	0	0
01A		0	0	0	0	17	0	0
02A		0	0	0	0	13	0	0
03A		0	0	0	0	13	0	0
04A		0	0	0	0	9	0	0
05A		0	0	0	0	39	0	0
06A		0	0	0	112	0	0	0
07A		0	0	0	207	0	0	0
08A		0	0	0	197	0	0	0
09A		0	0	0	167	0	0	0
10A		0	0	0	162	0	0	0
11A		0	0	0	183	0	0	0
12P		0	0	0	233	0	0	0
01P		0	0	0	302	0	0	0
02P		0	0	0	310	0	0	0
03P		0	0	0	472	0	0	0
04P		0	0	0	513	0	0	0
05P		0	0	0	572	0	0	0
06P		0	0	0	332	0	0	0
07P		0	0	0	183	0	0	0
08P		0	0	0	139	0	0	0
09P		0	0	0	114	0	0	0
10P		0	0	0	81	0	0	0
11P		0	0	0	52	0	0	0
TOT		0	0	0	4331	121	0	0

STATE OF CONNECTICUT
DEPARTMENT OF TRANSPORTATION
BUREAU OF POLICY AND PLANNING
PLANNING INVENTORY AND DATA

TRAFFIC RECORDER DATA

TOWN OF SUFFIELD		ROUTE 159						DIRECTION S
NORTH OF ROUTE 190 (N JCT)		SUN	MON	TUE	WED	THU	FRI	SAT
DAY	DATE	0	0	0	11/03/2010	11/04/2010	0	0
TYPE	HOUR	2010 ADT = 3300		ACF = NA		*****		
12A		0	0	0	0	10	0	0
01A		0	0	0	0	19	0	0
02A		0	0	0	0	10	0	0
03A		0	0	0	0	13	0	0
04A		0	0	0	0	22	0	0
05A		0	0	0	0	64	0	0
06A		0	0	0	220	0	0	0
07A		0	0	0	343	0	0	0
08A		0	0	0	266	0	0	0
09A		0	0	0	178	0	0	0
10A		0	0	0	159	0	0	0
11A		0	0	0	180	0	0	0
12P		0	0	0	186	0	0	0
01P		0	0	0	215	0	0	0
02P		0	0	0	237	0	0	0
03P		0	0	0	250	0	0	0
04P		0	0	0	255	0	0	0
05P		0	0	0	330	0	0	0
06P		0	0	0	220	0	0	0
07P		0	0	0	113	0	0	0
08P		0	0	0	102	0	0	0
09P		0	0	0	87	0	0	0
10P		0	0	0	47	0	0	0
11P		0	0	0	35	0	0	0
TOT		0	0	0	3423	138	0	0

STATE OF CONNECTICUT
 DEPARTMENT OF TRANSPORTATION
 BUREAU OF POLICY AND PLANNING
 PLANNING INVENTORY AND DATA

TRAFFIC RECORDER DATA

TOWN OF SUFFIELD	ROUTE 159							DIRECTION N
SOUTH OF ROUTE 190 (N JCT)	SUN	MON	TUE	WED	THU	FRI	SAT	
DAY	0	0	0	11/03/2010	11/04/2010	0	0	
DATE								
TYPE								
HOUR								
	2010 ADT = 6500		ACF = NA					

12A	0	0	0	0	46	0	0	
01A	0	0	0	0	21	0	0	
02A	0	0	0	0	20	0	0	
03A	0	0	0	0	0	0	0	
04A	0	0	0	0	0	0	0	
05A	0	0	0	0	81	0	0	
06A	0	0	0	165	0	0	0	
07A	0	0	0	332	0	0	0	
08A	0	0	0	300	0	0	0	
09A	0	0	0	256	0	0	0	
10A	0	0	0	268	0	0	0	
11A	0	0	0	340	0	0	0	
12P	0	0	0	358	0	0	0	
01P	0	0	0	462	0	0	0	
02P	0	0	0	514	0	0	0	
03P	0	0	0	702	0	0	0	
04P	0	0	0	762	0	0	0	
05P	0	0	0	842	0	0	0	
06P	0	0	0	508	0	0	0	
07P	0	0	0	348	0	0	0	
08P	0	0	0	234	0	0	0	
09P	0	0	0	193	0	0	0	
10P	0	0	0	121	0	0	0	
11P	0	0	0	75	0	0	0	
TOT	0	0	0	6780	168	0	0	

STATE OF CONNECTICUT
DEPARTMENT OF TRANSPORTATION
BUREAU OF POLICY AND PLANNING
PLANNING INVENTORY AND DATA

TRAFFIC RECORDER DATA

TOWN OF SUFFIELD	ROUTE 159							DIRECTION S
SOUTH OF ROUTE 190 (N JCT)	SUN	MON	TUE	WED	THU	FRI	SAT	
DAY	0	0	0	11/03/2010	11/04/2010	0	0	
DATE								
TYPE								
HOUR								
	2010 ADT = 5400		ACF = NA					

12A	0	0	0	0	26	0	0	
01A	0	0	0	0	26	0	0	
02A	0	0	0	0	26	0	0	
03A	0	0	0	0	28	0	0	
04A	0	0	0	0	34	0	0	
05A	0	0	0	0	101	0	0	
06A	0	0	0	398	0	0	0	
07A	0	0	0	566	0	0	0	
08A	0	0	0	475	0	0	0	
09A	0	0	0	314	0	0	0	
10A	0	0	0	297	0	0	0	
11A	0	0	0	295	0	0	0	
12P	0	0	0	316	0	0	0	
01P	0	0	0	330	0	0	0	
02P	0	0	0	382	0	0	0	
03P	0	0	0	403	0	0	0	
04P	0	0	0	404	0	0	0	
05P	0	0	0	491	0	0	0	
06P	0	0	0	353	0	0	0	
07P	0	0	0	174	0	0	0	
08P	0	0	0	180	0	0	0	
09P	0	0	0	113	0	0	0	
10P	0	0	0	73	0	0	0	
11P	0	0	0	40	0	0	0	
TOT	0	0	0	5604	241	0	0	

STATE OF CONNECTICUT
DEPARTMENT OF TRANSPORTATION
BUREAU OF POLICY AND PLANNING
PLANNING INVENTORY AND DATA

TRAFFIC RECORDER DATA

TOWN OF SUFFIELD	ROUTE 190							DIRECTION E
WEST OF ROUTE 159	SUN	MON	TUE	WED	THU	FRI	SAT	
DAY	0	0	0	11/03/2010	11/04/2010	0	0	
DATE	0	0	0	11/03/2010	11/04/2010	0	0	
TYPE								
HOUR								
	2010 ADT = 2200		ACF = NA					

12A	0	0	0	0	19	0	0	
01A	0	0	0	0	9	0	0	
02A	0	0	0	0	21	0	0	
03A	0	0	0	0	22	0	0	
04A	0	0	0	0	17	0	0	
05A	0	0	0	0	53	0	0	
06A	0	0	0	0	141	0	0	
07A	0	0	0	225	0	0	0	
08A	0	0	0	192	0	0	0	
09A	0	0	0	149	0	0	0	
10A	0	0	0	128	0	0	0	
11A	0	0	0	121	0	0	0	
12P	0	0	0	139	0	0	0	
01P	0	0	0	110	0	0	0	
02P	0	0	0	169	0	0	0	
03P	0	0	0	155	0	0	0	
04P	0	0	0	164	0	0	0	
05P	0	0	0	175	0	0	0	
06P	0	0	0	156	0	0	0	
07P	0	0	0	69	0	0	0	
08P	0	0	0	72	0	0	0	
09P	0	0	0	33	0	0	0	
10P	0	0	0	28	0	0	0	
11P	0	0	0	13	0	0	0	
TOT	0	0	0	2098	282	0	0	

STATE OF CONNECTICUT
 DEPARTMENT OF TRANSPORTATION
 BUREAU OF POLICY AND PLANNING
 PLANNING INVENTORY AND DATA

TRAFFIC RECORDER DATA

TOWN OF SUFFIELD
 WEST OF ROUTE 159
 DAY
 DATE
 TYPE
 HOUR

ROUTE 190

DIRECTION W

SUN	MON	TUE	WED	THU	FRI	SAT
0	0	0	11/03/2010	11/04/2010	0	0

2010 ADT = 2400 ACF = NA

12A	0	0	0	0	13	0	0
01A	0	0	0	0	7	0	0
02A	0	0	0	0	9	0	0
03A	0	0	0	0	9	0	0
04A	0	0	0	0	8	0	0
05A	0	0	0	0	17	0	0
06A	0	0	0	0	50	0	0
07A	0	0	0	117	0	0	0
08A	0	0	0	116	0	0	0
09A	0	0	0	108	0	0	0
10A	0	0	0	118	0	0	0
11A	0	0	0	161	0	0	0
12P	0	0	0	128	0	0	0
01P	0	0	0	162	0	0	0
02P	0	0	0	183	0	0	0
03P	0	0	0	233	0	0	0
04P	0	0	0	253	0	0	0
05P	0	0	0	280	0	0	0
06P	0	0	0	200	0	0	0
07P	0	0	0	168	0	0	0
08P	0	0	0	95	0	0	0
09P	0	0	0	73	0	0	0
10P	0	0	0	51	0	0	0
11P	0	0	0	28	0	0	0
TOT	0	0	0	2474	113	0	0

STATE OF CONNECTICUT
DEPARTMENT OF TRANSPORTATION
BUREAU OF POLICY AND PLANNING
PLANNING INVENTORY AND DATA

TRAFFIC RECORDER DATA

TOWN OF SUFFIELD		ROUTE 168						DIRECTION E
WEST OF HIGH STREET #1		SUN	MON	TUE	WED	THU	FRI	SAT
DAY	DATE	0	11/15/2010	11/16/2010	0	0	0	0
TYPE	HOUR	2010 ADT = 6000		ACF = NA				

12A		0	0	14	0	0	0	0
01A		0	0	4	0	0	0	0
02A		0	0	3	0	0	0	0
03A		0	0	13	0	0	0	0
04A		0	0	7	0	0	0	0
05A		0	59	0	0	0	0	0
06A		0	173	0	0	0	0	0
07A		0	444	0	0	0	0	0
08A		0	432	0	0	0	0	0
09A		0	356	0	0	0	0	0
10A		0	405	0	0	0	0	0
11A		0	399	0	0	0	0	0
12P		0	432	0	0	0	0	0
01P		0	417	0	0	0	0	0
02P		0	493	0	0	0	0	0
03P		0	652	0	0	0	0	0
04P		0	633	0	0	0	0	0
05P		0	508	0	0	0	0	0
06P		0	388	0	0	0	0	0
07P		0	313	0	0	0	0	0
08P		0	138	0	0	0	0	0
09P		0	89	0	0	0	0	0
10P		0	45	0	0	0	0	0
11P		0	14	0	0	0	0	0
TOT		0	6390	41	0	0	0	0

STATE OF CONNECTICUT
DEPARTMENT OF TRANSPORTATION
BUREAU OF POLICY AND PLANNING
PLANNING INVENTORY AND DATA

TRAFFIC RECORDER DATA

TOWN OF SUFFIELD	ROUTE 168							DIRECTION W
WEST OF HIGH STREET #1	SUN	MON	TUE	WED	THU	FRI	SAT	
DAY	0	11/15/2010	11/16/2010	0	0	0	0	
DATE								
TYPE								
HOUR								
	2010 ADT = 6000		ACF = NA					

12A	0	0	17	0	0	0	0	
01A	0	0	9	0	0	0	0	
02A	0	0	9	0	0	0	0	
03A	0	0	7	0	0	0	0	
04A	0	0	10	0	0	0	0	
05A	0	53	0	0	0	0	0	
06A	0	244	0	0	0	0	0	
07A	0	641	0	0	0	0	0	
08A	0	534	0	0	0	0	0	
09A	0	360	0	0	0	0	0	
10A	0	331	0	0	0	0	0	
11A	0	365	0	0	0	0	0	
12P	0	387	0	0	0	0	0	
01P	0	390	0	0	0	0	0	
02P	0	526	0	0	0	0	0	
03P	0	559	0	0	0	0	0	
04P	0	624	0	0	0	0	0	
05P	0	507	0	0	0	0	0	
06P	0	331	0	0	0	0	0	
07P	0	249	0	0	0	0	0	
08P	0	175	0	0	0	0	0	
09P	0	99	0	0	0	0	0	
10P	0	46	0	0	0	0	0	
11P	0	20	0	0	0	0	0	
TOT	0	6441	52	0	0	0	0	

STATE OF CONNECTICUT
 DEPARTMENT OF TRANSPORTATION
 BUREAU OF POLICY AND PLANNING
 PLANNING INVENTORY AND DATA

TRAFFIC RECORDER DATA

TOWN OF SUFFIELD	ROUTE 513							DIRECTION E
(BRIDGE ST) - EAST OF ROUTE 75	SUN	MON	TUE	WED	THU	FRI	SAT	
DAY	0	11/15/2010	11/16/2010	0	0	0	0	
DATE								
TYPE								
HOUR								
	2010 ADT = 4600		ACF = NA					

12A	0	0	19	0	0	0	0	
01A	0	0	9	0	0	0	0	
02A	0	0	9	0	0	0	0	
03A	0	0	8	0	0	0	0	
04A	0	0	11	0	0	0	0	
05A	0	0	32	0	0	0	0	
06A	0	119	0	0	0	0	0	
07A	0	311	0	0	0	0	0	
08A	0	267	0	0	0	0	0	
09A	0	311	0	0	0	0	0	
10A	0	306	0	0	0	0	0	
11A	0	329	0	0	0	0	0	
12P	0	317	0	0	0	0	0	
01P	0	310	0	0	0	0	0	
02P	0	330	0	0	0	0	0	
03P	0	455	0	0	0	0	0	
04P	0	527	0	0	0	0	0	
05P	0	419	0	0	0	0	0	
06P	0	322	0	0	0	0	0	
07P	0	194	0	0	0	0	0	
08P	0	133	0	0	0	0	0	
09P	0	93	0	0	0	0	0	
10P	0	46	0	0	0	0	0	
11P	0	34	0	0	0	0	0	
TOT	0	4823	88	0	0	0	0	

STATE OF CONNECTICUT
 DEPARTMENT OF TRANSPORTATION
 BUREAU OF POLICY AND PLANNING
 PLANNING INVENTORY AND DATA

TRAFFIC RECORDER DATA

TOWN OF SUFFIELD	ROUTE 513							DIRECTION W
(BRIDGE ST) - EAST OF ROUTE 75	SUN	MON	TUE	WED	THU	FRI	SAT	
DAY	0	11/15/2010	11/16/2010	0	0	0	0	
DATE								
TYPE								
HOUR								
	2010 ADT = 4200		ACF = NA					

12A	0	0	10	0	0	0	0	
01A	0	0	4	0	0	0	0	
02A	0	0	9	0	0	0	0	
03A	0	0	14	0	0	0	0	
04A	0	0	33	0	0	0	0	
05A	0	0	42	0	0	0	0	
06A	0	228	0	0	0	0	0	
07A	0	338	0	0	0	0	0	
08A	0	353	0	0	0	0	0	
09A	0	242	0	0	0	0	0	
10A	0	229	0	0	0	0	0	
11A	0	288	0	0	0	0	0	
12P	0	332	0	0	0	0	0	
01P	0	281	0	0	0	0	0	
02P	0	304	0	0	0	0	0	
03P	0	362	0	0	0	0	0	
04P	0	381	0	0	0	0	0	
05P	0	349	0	0	0	0	0	
06P	0	258	0	0	0	0	0	
07P	0	174	0	0	0	0	0	
08P	0	167	0	0	0	0	0	
09P	0	96	0	0	0	0	0	
10P	0	38	0	0	0	0	0	
11P	0	22	0	0	0	0	0	
TOT	0	4442	112	0	0	0	0	

STATE OF CONNECTICUT
 DEPARTMENT OF TRANSPORTATION
 BUREAU OF POLICY AND PLANNING
 PLANNING INVENTORY AND DATA

TRAFFIC RECORDER DATA

TOWN OF SUFFIELD

ROUTE 159

DIRECTION N

SOUTH OF ROUTE 190 (S JCT)

DAY	SUN	MON	TUE	WED	THU	FRI	SAT
DATE	0	0	0	11/03/2010	11/04/2010	0	0
TYPE							
HOUR							

2010 ADT = 7200 ACF = NA

12A	0	0	0	0	47	0	0
01A	0	0	0	0	24	0	0
02A	0	0	0	0	19	0	0
03A	0	0	0	0	14	0	0
04A	0	0	0	0	52	0	0
05A	0	0	0	80	0	0	0
06A	0	0	0	239	0	0	0
07A	0	0	0	478	0	0	0
08A	0	0	0	448	0	0	0
09A	0	0	0	411	0	0	0
10A	0	0	0	450	0	0	0
11A	0	0	0	423	0	0	0
12P	0	0	0	453	0	0	0
01P	0	0	0	451	0	0	0
02P	0	0	0	570	0	0	0
03P	0	0	0	744	0	0	0
04P	0	0	0	737	0	0	0
05P	0	0	0	789	0	0	0
06P	0	0	0	452	0	0	0
07P	0	0	0	327	0	0	0
08P	0	0	0	201	0	0	0
09P	0	0	0	144	0	0	0
10P	0	0	0	96	0	0	0
11P	0	0	0	72	0	0	0
TOT	0	0	0	7565	156	0	0

STATE OF CONNECTICUT
DEPARTMENT OF TRANSPORTATION
BUREAU OF POLICY AND PLANNING
PLANNING INVENTORY AND DATA

TRAFFIC RECORDER DATA

TOWN OF SUFFIELD	ROUTE 159							DIRECTION S
SOUTH OF ROUTE 190 (S JCT)	SUN	MON	TUE	WED	THU	FRI	SAT	
DAY	0	0	0	11/03/2010	11/04/2010	0	0	
DATE								
TYPE								
HOUR								
	2010 ADT = 6900		ACF = NA					

12A	0	0	0	0	33	0	0	
01A	0	0	0	0	21	0	0	
02A	0	0	0	0	13	0	0	
03A	0	0	0	0	40	0	0	
04A	0	0	0	0	53	0	0	
05A	0	0	0	147	0	0	0	
06A	0	0	0	441	0	0	0	
07A	0	0	0	592	0	0	0	
08A	0	0	0	432	0	0	0	
09A	0	0	0	338	0	0	0	
10A	0	0	0	375	0	0	0	
11A	0	0	0	404	0	0	0	
12P	0	0	0	457	0	0	0	
01P	0	0	0	479	0	0	0	
02P	0	0	0	499	0	0	0	
03P	0	0	0	591	0	0	0	
04P	0	0	0	582	0	0	0	
05P	0	0	0	543	0	0	0	
06P	0	0	0	466	0	0	0	
07P	0	0	0	363	0	0	0	
08P	0	0	0	254	0	0	0	
09P	0	0	0	187	0	0	0	
10P	0	0	0	102	0	0	0	
11P	0	0	0	55	0	0	0	
TOT	0	0	0	7307	160	0	0	

STATE OF CONNECTICUT
 DEPARTMENT OF TRANSPORTATION
 BUREAU OF POLICY AND PLANNING
 PLANNING INVENTORY AND DATA

TRAFFIC RECORDER DATA

TOWN OF SUFFIELD	ROUTE 526							DIRECTION E
(SHELDON ST)- EAST OF ROUTE 187	SUN	MON	TUE	WED	THU	FRI	SAT	
DAY	0	11/15/2010	11/16/2010	0	0	0	0	
DATE								
TYPE								
HOUR								
	2010 ADT = 1500		ACF = NA					

12A	0	0	5	0	0	0	0	
01A	0	0	1	0	0	0	0	
02A	0	0	1	0	0	0	0	
03A	0	0	1	0	0	0	0	
04A	0	0	5	0	0	0	0	
05A	0	0	27	0	0	0	0	
06A	0	0	85	0	0	0	0	
07A	0	194	0	0	0	0	0	
08A	0	105	0	0	0	0	0	
09A	0	70	0	0	0	0	0	
10A	0	57	0	0	0	0	0	
11A	0	60	0	0	0	0	0	
12P	0	79	0	0	0	0	0	
01P	0	96	0	0	0	0	0	
02P	0	128	0	0	0	0	0	
03P	0	109	0	0	0	0	0	
04P	0	98	0	0	0	0	0	
05P	0	104	0	0	0	0	0	
06P	0	116	0	0	0	0	0	
07P	0	98	0	0	0	0	0	
08P	0	20	0	0	0	0	0	
09P	0	13	0	0	0	0	0	
10P	0	13	0	0	0	0	0	
11P	0	4	0	0	0	0	0	
TOT	0	1364	125	0	0	0	0	

STATE OF CONNECTICUT
 DEPARTMENT OF TRANSPORTATION
 BUREAU OF POLICY AND PLANNING
 PLANNING INVENTORY AND DATA

TRAFFIC RECORDER DATA

TOWN OF SUFFIELD	ROUTE 526							DIRECTION W
(SHELDON ST)- EAST OF ROUTE 187	SUN	MON	TUE	WED	THU	FRI	SAT	
DAY	0	11/15/2010	11/16/2010	0	0	0	0	
DATE								
TYPE								
HOUR								
	2010 ADT = 1500		ACF = NA					

12A	0	0	6	0	0	0	0	
01A	0	0	2	0	0	0	0	
02A	0	0	0	0	0	0	0	
03A	0	0	3	0	0	0	0	
04A	0	0	2	0	0	0	0	
05A	0	0	11	0	0	0	0	
06A	0	0	31	0	0	0	0	
07A	0	162	0	0	0	0	0	
08A	0	61	0	0	0	0	0	
09A	0	74	0	0	0	0	0	
10A	0	53	0	0	0	0	0	
11A	0	69	0	0	0	0	0	
12P	0	76	0	0	0	0	0	
01P	0	72	0	0	0	0	0	
02P	0	107	0	0	0	0	0	
03P	0	123	0	0	0	0	0	
04P	0	189	0	0	0	0	0	
05P	0	216	0	0	0	0	0	
06P	0	95	0	0	0	0	0	
07P	0	53	0	0	0	0	0	
08P	0	22	0	0	0	0	0	
09P	0	15	0	0	0	0	0	
10P	0	13	0	0	0	0	0	
11P	0	5	0	0	0	0	0	
TOT	0	1405	55	0	0	0	0	

STATE OF CONNECTICUT
 DEPARTMENT OF TRANSPORTATION
 BUREAU OF POLICY AND PLANNING
 PLANNING INVENTORY AND DATA

TRAFFIC RECORDER DATA

TOWN OF SUFFIELD	ROUTE 190							DIRECTION E
EAST OF ROUTE 159	SUN	MON	TUE	WED	THU	FRI	SAT	
DAY	0	0	0	11/03/2010	11/04/2010	0	0	
DATE	0	0	0	11/03/2010	11/04/2010	0	0	
TYPE								
HOUR								
	2010 ADT = 11000		ACF = NA					

12A	0	0	0	0	68	0	0	
01A	0	0	0	0	42	0	0	
02A	0	0	0	0	47	0	0	
03A	0	0	0	0	39	0	0	
04A	0	0	0	0	80	0	0	
05A	0	0	0	173	0	0	0	
06A	0	0	0	581	0	0	0	
07A	0	0	0	977	0	0	0	
08A	0	0	0	849	0	0	0	
09A	0	0	0	663	0	0	0	
10A	0	0	0	683	0	0	0	
11A	0	0	0	627	0	0	0	
12P	0	0	0	679	0	0	0	
01P	0	0	0	664	0	0	0	
02P	0	0	0	810	0	0	0	
03P	0	0	0	985	0	0	0	
04P	0	0	0	961	0	0	0	
05P	0	0	0	1055	0	0	0	
06P	0	0	0	675	0	0	0	
07P	0	0	0	436	0	0	0	
08P	0	0	0	311	0	0	0	
09P	0	0	0	209	0	0	0	
10P	0	0	0	139	0	0	0	
11P	0	0	0	95	0	0	0	
TOT	0	0	0	11572	276	0	0	

STATE OF CONNECTICUT
 DEPARTMENT OF TRANSPORTATION
 BUREAU OF POLICY AND PLANNING
 PLANNING INVENTORY AND DATA

TRAFFIC RECORDER DATA

TOWN OF SUFFIELD	ROUTE 190							DIRECTION W
EAST OF ROUTE 159	SUN	MON	TUE	WED	THU	FRI	SAT	
DAY	0	0	0	11/03/2010	11/04/2010	0	0	
DATE	0	0	0	11/03/2010	11/04/2010	0	0	
TYPE								
HOUR								
	2010 ADT = 11500		ACF = NA					

12A	0	0	0	0	71	0	0	
01A	0	0	0	0	34	0	0	
02A	0	0	0	0	29	0	0	
03A	0	0	0	0	48	0	0	
04A	0	0	0	0	67	0	0	
05A	0	0	0	166	0	0	0	
06A	0	0	0	471	0	0	0	
07A	0	0	0	664	0	0	0	
08A	0	0	0	564	0	0	0	
09A	0	0	0	484	0	0	0	
10A	0	0	0	541	0	0	0	
11A	0	0	0	652	0	0	0	
12P	0	0	0	704	0	0	0	
01P	0	0	0	796	0	0	0	
02P	0	0	0	852	0	0	0	
03P	0	0	0	1117	0	0	0	
04P	0	0	0	1166	0	0	0	
05P	0	0	0	1266	0	0	0	
06P	0	0	0	876	0	0	0	
07P	0	0	0	668	0	0	0	
08P	0	0	0	439	0	0	0	
09P	0	0	0	346	0	0	0	
10P	0	0	0	206	0	0	0	
11P	0	0	0	120	0	0	0	
TOT	0	0	0	12098	249	0	0	

STATE OF CONNECTICUT
 DEPARTMENT OF TRANSPORTATION
 BUREAU OF POLICY AND PLANNING
 PLANNING INVENTORY AND DATA

TRAFFIC RECORDER DATA

TOWN OF SUFFIELD

ROUTE 75

DIRECTION N

SOUTH OF HIGH STREET #1

DAY	SUN	MON	TUE	WED	THU	FRI	SAT
DATE	0	11/15/2010	11/16/2010	11/17/2010	0	0	0
TYPE							
HOUR							

2010 ADT = 5300 ACF = NA

12A	0	0	57	62	0	0	0
01A	0	0	37	26	0	0	0
02A	0	0	24	25	0	0	0
03A	0	0	12	17	0	0	0
04A	0	0	18	25	0	0	0
05A	0	0	41	46	0	0	0
06A	0	135	148	0	0	0	0
07A	0	319	315	0	0	0	0
08A	0	325	305	0	0	0	0
09A	0	266	237	0	0	0	0
10A	0	229	249	0	0	0	0
11A	0	296	290	0	0	0	0
12P	0	304	374	0	0	0	0
01P	0	311	298	0	0	0	0
02P	0	367	369	0	0	0	0
03P	0	556	534	0	0	0	0
04P	0	660	663	0	0	0	0
05P	0	607	616	0	0	0	0
06P	0	381	382	0	0	0	0
07P	0	216	225	0	0	0	0
08P	0	142	157	0	0	0	0
09P	0	152	135	0	0	0	0
10P	0	95	118	0	0	0	0
11P	0	78	84	0	0	0	0
TOT	0	5439	5688	201	0	0	0

STATE OF CONNECTICUT
DEPARTMENT OF TRANSPORTATION
BUREAU OF POLICY AND PLANNING
PLANNING INVENTORY AND DATA

TRAFFIC RECORDER DATA

TOWN OF SUFFIELD	ROUTE 75							DIRECTION S
SOUTH OF HIGH STREET #1	SUN	MON	TUE	WED	THU	FRI	SAT	
DAY	0	11/15/2010	11/16/2010	11/17/2010	0	0	0	
DATE								
TYPE								
HOUR								
	2010 ADT = 5200		ACF = NA					

12A	0	0	11	16	0	0	0	
01A	0	0	10	7	0	0	0	
02A	0	0	13	18	0	0	0	
03A	0	0	43	51	0	0	0	
04A	0	0	87	79	0	0	0	
05A	0	0	188	149	0	0	0	
06A	0	431	439	0	0	0	0	
07A	0	612	626	0	0	0	0	
08A	0	492	441	0	0	0	0	
09A	0	284	284	0	0	0	0	
10A	0	253	247	0	0	0	0	
11A	0	306	294	0	0	0	0	
12P	0	357	388	0	0	0	0	
01P	0	319	338	0	0	0	0	
02P	0	313	331	0	0	0	0	
03P	0	362	328	0	0	0	0	
04P	0	361	372	0	0	0	0	
05P	0	315	328	0	0	0	0	
06P	0	245	261	0	0	0	0	
07P	0	183	156	0	0	0	0	
08P	0	150	128	0	0	0	0	
09P	0	134	105	0	0	0	0	
10P	0	70	65	0	0	0	0	
11P	0	35	58	0	0	0	0	
TOT	0	5222	5541	320	0	0	0	

STATE OF CONNECTICUT
DEPARTMENT OF TRANSPORTATION
BUREAU OF POLICY AND PLANNING
PLANNING INVENTORY AND DATA

TRAFFIC RECORDER DATA

TOWN OF SUFFIELD

ROUTE 159

DIRECTION B

SOUTH OF ROUTE 190 (N JCT)

DAY	SUN	MON	TUE	WED	THU	FRI	SAT
DATE	0	0	0	07/18/2007	07/19/2007	0	0
TYPE							
HOUR							

2007 ADT = 13200

ACF = NA

12A	0	0	0	0	96	0	0
01A	0	0	0	0	66	0	0
02A	0	0	0	0	37	0	0
03A	0	0	0	0	38	0	0
04A	0	0	0	0	70	0	0
05A	0	0	0	0	162	0	0
06A	0	0	0	0	632	0	0
07A	0	0	0	0	891	0	0
08A	0	0	0	750	785	0	0
09A	0	0	0	692	761	0	0
10A	0	0	0	707	0	0	0
11A	0	0	0	740	0	0	0
12P	0	0	0	889	0	0	0
01P	0	0	0	839	0	0	0
02P	0	0	0	913	0	0	0
03P	0	0	0	1018	0	0	0
04P	0	0	0	1175	0	0	0
05P	0	0	0	1301	0	0	0
06P	0	0	0	1034	0	0	0
07P	0	0	0	826	0	0	0
08P	0	0	0	656	0	0	0
09P	0	0	0	469	0	0	0
10P	0	0	0	328	0	0	0
11P	0	0	0	155	0	0	0
TOT	0	0	0	12492	3538	0	0

STATE OF CONNECTICUT
DEPARTMENT OF TRANSPORTATION
BUREAU OF POLICY AND PLANNING
PLANNING INVENTORY AND DATA

TRAFFIC RECORDER DATA

TOWN OF SUFFIELD		ROUTE 190						DIRECTION B
WEST OF ROUTE 159		SUN	MON	TUE	WED	THU	FRI	SAT
DAY	DATE	0	08/06/2007	08/07/2007	0	0	0	0
TYPE	HOUR	2007 ADT = 4900		ACF = NA				

12A		0	0	28	0	0	0	0
01A		0	0	21	0	0	0	0
02A		0	0	14	0	0	0	0
03A		0	0	19	0	0	0	0
04A		0	0	17	0	0	0	0
05A		0	0	41	0	0	0	0
06A		0	0	179	0	0	0	0
07A		0	0	307	0	0	0	0
08A		0	0	309	0	0	0	0
09A		0	0	268	0	0	0	0
10A		0	314	345	0	0	0	0
11A		0	317	0	0	0	0	0
12P		0	345	0	0	0	0	0
01P		0	374	0	0	0	0	0
02P		0	308	0	0	0	0	0
03P		0	318	0	0	0	0	0
04P		0	442	0	0	0	0	0
05P		0	459	0	0	0	0	0
06P		0	379	0	0	0	0	0
07P		0	285	0	0	0	0	0
08P		0	233	0	0	0	0	0
09P		0	164	0	0	0	0	0
10P		0	117	0	0	0	0	0
11P		0	46	0	0	0	0	0
TOT		0	4101	1548	0	0	0	0

STATE OF CONNECTICUT
 DEPARTMENT OF TRANSPORTATION
 BUREAU OF POLICY AND PLANNING
 PLANNING INVENTORY AND DATA

TRAFFIC RECORDER DATA

TOWN OF SUFFIELD

ROUTE 75

DIRECTION N

SOUTH OF ROUTE 168

DAY	SUN	MON	TUE	WED	THU	FRI	SAT
DATE	0	07/23/2007	07/24/2007	07/25/2007	0	0	0
TYPE							
HOUR							

2007 ADT = 6900 ACF = NA

12A	0	0	64	51	0	0	0
01A	0	0	29	31	0	0	0
02A	0	0	24	33	0	0	0
03A	0	0	25	21	0	0	0
04A	0	0	30	36	0	0	0
05A	0	0	76	77	0	0	0
06A	0	209	210	205	0	0	0
07A	0	381	374	0	0	0	0
08A	0	405	458	0	0	0	0
09A	0	368	419	0	0	0	0
10A	0	373	415	0	0	0	0
11A	0	393	506	0	0	0	0
12P	0	486	472	0	0	0	0
01P	0	418	475	0	0	0	0
02P	0	476	537	0	0	0	0
03P	0	580	624	0	0	0	0
04P	0	634	753	0	0	0	0
05P	0	696	792	0	0	0	0
06P	0	463	504	0	0	0	0
07P	0	328	439	0	0	0	0
08P	0	251	309	0	0	0	0
09P	0	192	228	0	0	0	0
10P	0	123	170	0	0	0	0
11P	0	82	103	0	0	0	0
TOT	0	6858	8036	454	0	0	0

STATE OF CONNECTICUT
 DEPARTMENT OF TRANSPORTATION
 BUREAU OF POLICY AND PLANNING
 PLANNING INVENTORY AND DATA

TRAFFIC RECORDER DATA

TOWN OF SUFFIELD

ROUTE 75

DIRECTION S

SOUTH OF ROUTE 168

DAY	SUN	MON	TUE	WED	THU	FRI	SAT
DATE	0	0	07/24/2007	07/25/2007	0	0	0
TYPE							
HOUR							

2007 ADT = 6000 ACF = NA

12A	0	0	0	18	0	0	0
01A	0	0	0	14	0	0	0
02A	0	0	0	29	0	0	0
03A	0	0	0	37	0	0	0
04A	0	0	0	74	0	0	0
05A	0	0	0	147	0	0	0
06A	0	0	277	348	0	0	0
07A	0	0	545	0	0	0	0
08A	0	0	460	0	0	0	0
09A	0	0	390	0	0	0	0
10A	0	0	428	0	0	0	0
11A	0	0	417	0	0	0	0
12P	0	0	417	0	0	0	0
01P	0	0	404	0	0	0	0
02P	0	0	430	0	0	0	0
03P	0	0	426	0	0	0	0
04P	0	0	429	0	0	0	0
05P	0	0	403	0	0	0	0
06P	0	0	374	0	0	0	0
07P	0	0	267	0	0	0	0
08P	0	0	229	0	0	0	0
09P	0	0	187	0	0	0	0
10P	0	0	106	0	0	0	0
11P	0	0	46	0	0	0	0
TOT	0	0	6235	667	0	0	0

STATE OF CONNECTICUT
DEPARTMENT OF TRANSPORTATION
BUREAU OF POLICY AND PLANNING
PLANNING INVENTORY AND DATA

TRAFFIC RECORDER DATA

TOWN OF SUFFIELD

ROUTE 75

DIRECTION B

WEST OF SOUTH MAIN STREET

DAY	SUN	MON	TUE	WED	THU	FRI	SAT
DATE	0	07/23/2007	07/24/2007	0	0	0	0
TYPE							
HOUR							

2007 ADT = 8400 ACF = 0.97

12A	0	0	84	0	0	0	0
01A	0	0	45	0	0	0	0
02A	0	0	62	0	0	0	0
03A	0	0	78	0	0	0	0
04A	0	0	122	0	0	0	0
05A	0	0	228	0	0	0	0
06A	0	0	609	0	0	0	0
07A	0	0	776	0	0	0	0
08A	0	591	0	0	0	0	0
09A	0	447	0	0	0	0	0
10A	0	431	0	0	0	0	0
11A	0	545	0	0	0	0	0
12P	0	654	0	0	0	0	0
01P	0	521	0	0	0	0	0
02P	0	566	0	0	0	0	0
03P	0	658	0	0	0	0	0
04P	0	780	0	0	0	0	0
05P	0	748	0	0	0	0	0
06P	0	485	0	0	0	0	0
07P	0	325	0	0	0	0	0
08P	0	283	0	0	0	0	0
09P	0	239	0	0	0	0	0
10P	0	189	0	0	0	0	0
11P	0	97	0	0	0	0	0
TOT	0	7559	2004	0	0	0	0

STATE OF CONNECTICUT
DEPARTMENT OF TRANSPORTATION
BUREAU OF POLICY AND PLANNING
PLANNING INVENTORY AND DATA

TRAFFIC RECORDER DATA

TOWN OF SUFFIELD

ROUTE 190

DIRECTION B

EAST OF ROUTE 75

DAY	SUN	MON	TUE	WED	THU	FRI	SAT
DATE	0	07/23/2007	07/24/2007	0	0	0	0
TYPE							
HOUR							

2007 ADT = 3900 ACF = NA

12A	0	0	24	0	0	0	0
01A	0	0	9	0	0	0	0
02A	0	0	9	0	0	0	0
03A	0	0	14	0	0	0	0
04A	0	0	19	0	0	0	0
05A	0	0	63	0	0	0	0
06A	0	0	175	0	0	0	0
07A	0	300	0	0	0	0	0
08A	0	271	0	0	0	0	0
09A	0	279	0	0	0	0	0
10A	0	264	0	0	0	0	0
11A	0	281	0	0	0	0	0
12P	0	282	0	0	0	0	0
01P	0	278	0	0	0	0	0
02P	0	238	0	0	0	0	0
03P	0	310	0	0	0	0	0
04P	0	349	0	0	0	0	0
05P	0	336	0	0	0	0	0
06P	0	253	0	0	0	0	0
07P	0	206	0	0	0	0	0
08P	0	148	0	0	0	0	0
09P	0	105	0	0	0	0	0
10P	0	57	0	0	0	0	0
11P	0	38	0	0	0	0	0
TOT	0	3995	313	0	0	0	0

STATE OF CONNECTICUT
 DEPARTMENT OF TRANSPORTATION
 BUREAU OF POLICY AND PLANNING
 PLANNING INVENTORY AND DATA

TRAFFIC RECORDER DATA

TOWN OF SUFFIELD

ROUTE 187

DIRECTION B

WEST OF SR 526(SHELDON STREET)

DAY	SUN	MON	TUE	WED	THU	FRI	SAT
DATE	0	08/06/2007	08/07/2007	0	0	0	0
TYPE							
HOUR							

2007 ADT = 3300 ACF = NA

12A	0	0	23	0	0	0	0
01A	0	0	11	0	0	0	0
02A	0	0	3	0	0	0	0
03A	0	0	5	0	0	0	0
04A	0	0	19	0	0	0	0
05A	0	0	83	0	0	0	0
06A	0	0	240	0	0	0	0
07A	0	321	372	0	0	0	0
08A	0	268	305	0	0	0	0
09A	0	202	199	0	0	0	0
10A	0	153	193	0	0	0	0
11A	0	192	0	0	0	0	0
12P	0	179	0	0	0	0	0
01P	0	174	0	0	0	0	0
02P	0	176	0	0	0	0	0
03P	0	263	0	0	0	0	0
04P	0	375	0	0	0	0	0
05P	0	379	0	0	0	0	0
06P	0	199	0	0	0	0	0
07P	0	146	0	0	0	0	0
08P	0	96	0	0	0	0	0
09P	0	58	0	0	0	0	0
10P	0	41	0	0	0	0	0
11P	0	34	0	0	0	0	0
TOT	0	3256	1453	0	0	0	0

STATE OF CONNECTICUT
 DEPARTMENT OF TRANSPORTATION
 BUREAU OF POLICY AND PLANNING
 PLANNING INVENTORY AND DATA

TRAFFIC RECORDER DATA

TOWN OF SUFFIELD

ROUTE 168

DIRECTION B

SE OF ROUTE 187

DAY	SUN	MON	TUE	WED	THU	FRI	SAT
DATE	0	0	0	07/25/2007	07/26/2007	0	0
TYPE							
HOUR							

2007 ADT = 7000

ACF = NA

12A	0	0	0	0	45	0	0
01A	0	0	0	0	25	0	0
02A	0	0	0	0	18	0	0
03A	0	0	0	0	20	0	0
04A	0	0	0	0	51	0	0
05A	0	0	0	0	85	0	0
06A	0	0	0	0	309	0	0
07A	0	0	0	0	483	0	0
08A	0	0	0	524	497	0	0
09A	0	0	0	447	488	0	0
10A	0	0	0	421	0	0	0
11A	0	0	0	401	0	0	0
12P	0	0	0	478	0	0	0
01P	0	0	0	422	0	0	0
02P	0	0	0	497	0	0	0
03P	0	0	0	599	0	0	0
04P	0	0	0	594	0	0	0
05P	0	0	0	634	0	0	0
06P	0	0	0	500	0	0	0
07P	0	0	0	360	0	0	0
08P	0	0	0	369	0	0	0
09P	0	0	0	227	0	0	0
10P	0	0	0	160	0	0	0
11P	0	0	0	74	0	0	0
TOT	0	0	0	6707	2021	0	0

STATE OF CONNECTICUT
DEPARTMENT OF TRANSPORTATION
BUREAU OF POLICY AND PLANNING
PLANNING INVENTORY AND DATA

TRAFFIC RECORDER DATA

TOWN OF SUFFIELD

ROUTE 187

DIRECTION B

SW OF ROUTE 168

DAY	SUN	MON	TUE	WED	THU	FRI	SAT
DATE	0	0	0	07/25/2007	07/26/2007	0	0
TYPE							
HOUR							

2007 ADT = 4400

ACF = NA

12A	0	0	0	0	45	0	0
01A	0	0	0	0	23	0	0
02A	0	0	0	0	18	0	0
03A	0	0	0	0	11	0	0
04A	0	0	0	0	53	0	0
05A	0	0	0	0	132	0	0
06A	0	0	0	0	338	0	0
07A	0	0	0	0	407	0	0
08A	0	0	0	299	312	0	0
09A	0	0	0	186	202	0	0
10A	0	0	0	164	0	0	0
11A	0	0	0	181	0	0	0
12P	0	0	0	221	0	0	0
01P	0	0	0	201	0	0	0
02P	0	0	0	237	0	0	0
03P	0	0	0	412	0	0	0
04P	0	0	0	567	0	0	0
05P	0	0	0	502	0	0	0
06P	0	0	0	274	0	0	0
07P	0	0	0	189	0	0	0
08P	0	0	0	149	0	0	0
09P	0	0	0	99	0	0	0
10P	0	0	0	76	0	0	0
11P	0	0	0	59	0	0	0
TOT	0	0	0	3816	1541	0	0

STATE OF CONNECTICUT
 DEPARTMENT OF TRANSPORTATION
 BUREAU OF POLICY AND PLANNING
 PLANNING INVENTORY AND DATA

TRAFFIC RECORDER DATA

TOWN OF SUFFIELD

ROUTE 187

DIRECTION B

NE OF ROUTE 168

DAY	SUN	MON	TUE	WED	THU	FRI	SAT
DATE	0	0	0	07/25/2007	07/26/2007	0	0
TYPE							
HOUR							

2007 ADT = 4000

ACF = NA

12A	0	0	0	0	29	0	0
01A	0	0	0	0	14	0	0
02A	0	0	0	0	12	0	0
03A	0	0	0	0	11	0	0
04A	0	0	0	0	41	0	0
05A	0	0	0	0	110	0	0
06A	0	0	0	0	324	0	0
07A	0	0	0	0	413	0	0
08A	0	0	0	295	306	0	0
09A	0	0	0	199	207	0	0
10A	0	0	0	183	0	0	0
11A	0	0	0	171	0	0	0
12P	0	0	0	189	0	0	0
01P	0	0	0	219	0	0	0
02P	0	0	0	236	0	0	0
03P	0	0	0	371	0	0	0
04P	0	0	0	438	0	0	0
05P	0	0	0	384	0	0	0
06P	0	0	0	246	0	0	0
07P	0	0	0	197	0	0	0
08P	0	0	0	151	0	0	0
09P	0	0	0	93	0	0	0
10P	0	0	0	59	0	0	0
11P	0	0	0	46	0	0	0
TOT	0	0	0	3477	1467	0	0

STATE OF CONNECTICUT
DEPARTMENT OF TRANSPORTATION
BUREAU OF POLICY AND PLANNING
PLANNING INVENTORY AND DATA

TRAFFIC RECORDER DATA

TOWN OF SUFFIELD		ROUTE 168						DIRECTION B
EAST OF SR 585(BABBS ROAD)		SUN	MON	TUE	WED	THU	FRI	SAT
DAY	DATE	0	0	07/31/2007	08/01/2007	0	0	0
TYPE	HOUR	2007 ADT = 6000		ACF = NA		*****		
	12A	0	0	0	53	0	0	0
	01A	0	0	0	28	0	0	0
	02A	0	0	0	18	0	0	0
	03A	0	0	0	29	0	0	0
	04A	0	0	0	41	0	0	0
	05A	0	0	0	138	0	0	0
	06A	0	0	0	393	0	0	0
	07A	0	0	500	519	0	0	0
	08A	0	0	380	372	0	0	0
	09A	0	0	279	305	0	0	0
	10A	0	0	255	300	0	0	0
	11A	0	0	316	0	0	0	0
	12P	0	0	327	0	0	0	0
	01P	0	0	338	0	0	0	0
	02P	0	0	340	0	0	0	0
	03P	0	0	472	0	0	0	0
	04P	0	0	571	0	0	0	0
	05P	0	0	610	0	0	0	0
	06P	0	0	453	0	0	0	0
	07P	0	0	336	0	0	0	0
	08P	0	0	287	0	0	0	0
	09P	0	0	185	0	0	0	0
	10P	0	0	111	0	0	0	0
	11P	0	0	80	0	0	0	0
	TOT	0	0	5840	2196	0	0	0

STATE OF CONNECTICUT
DEPARTMENT OF TRANSPORTATION
BUREAU OF POLICY AND PLANNING
PLANNING INVENTORY AND DATA

TRAFFIC RECORDER DATA

TOWN OF SUFFIELD	ROUTE 585						DIRECTION B
(BABBS RD)- NORTH OF ROUTE 168	SUN	MON	TUE	WED	THU	FRI	SAT
DAY	0	0	07/31/2007	08/01/2007	0	0	0
DATE							
TYPE							
HOUR							
	2007 ADT = 3200		ACF = NA				

12A	0	0	0	31	0	0	0
01A	0	0	0	16	0	0	0
02A	0	0	0	11	0	0	0
03A	0	0	0	14	0	0	0
04A	0	0	0	26	0	0	0
05A	0	0	0	84	0	0	0
06A	0	0	0	214	0	0	0
07A	0	0	242	261	0	0	0
08A	0	0	196	189	0	0	0
09A	0	0	149	145	0	0	0
10A	0	0	137	152	0	0	0
11A	0	0	145	0	0	0	0
12P	0	0	164	0	0	0	0
01P	0	0	174	0	0	0	0
02P	0	0	173	0	0	0	0
03P	0	0	239	0	0	0	0
04P	0	0	293	0	0	0	0
05P	0	0	317	0	0	0	0
06P	0	0	269	0	0	0	0
07P	0	0	183	0	0	0	0
08P	0	0	147	0	0	0	0
09P	0	0	122	0	0	0	0
10P	0	0	84	0	0	0	0
11P	0	0	51	0	0	0	0
TOT	0	0	3085	1143	0	0	0

STATE OF CONNECTICUT
 DEPARTMENT OF TRANSPORTATION
 BUREAU OF POLICY AND PLANNING
 PLANNING INVENTORY AND DATA

TRAFFIC RECORDER DATA

TOWN OF SUFFIELD		ROUTE 168						DIRECTION B
NW OF ROUTE 187	DAY	SUN	MON	TUE	WED	THU	FRI	SAT
DATE		0	0	0	07/25/2007	07/26/2007	0	0
TYPE								
HOUR								
		2007 ADT = 6400		ACF = NA				

12A		0	0	0	0	46	0	0
01A		0	0	0	0	31	0	0
02A		0	0	0	0	20	0	0
03A		0	0	0	0	20	0	0
04A		0	0	0	0	56	0	0
05A		0	0	0	0	95	0	0
06A		0	0	0	0	350	0	0
07A		0	0	0	0	475	0	0
08A		0	0	0	465	429	0	0
09A		0	0	0	385	431	0	0
10A		0	0	0	354	0	0	0
11A		0	0	0	360	0	0	0
12P		0	0	0	403	0	0	0
01P		0	0	0	349	0	0	0
02P		0	0	0	423	0	0	0
03P		0	0	0	528	0	0	0
04P		0	0	0	580	0	0	0
05P		0	0	0	589	0	0	0
06P		0	0	0	490	0	0	0
07P		0	0	0	311	0	0	0
08P		0	0	0	322	0	0	0
09P		0	0	0	204	0	0	0
10P		0	0	0	132	0	0	0
11P		0	0	0	73	0	0	0
TOT		0	0	0	5968	1953	0	0

STATE OF CONNECTICUT
DEPARTMENT OF TRANSPORTATION
BUREAU OF POLICY AND PLANNING
PLANNING INVENTORY AND DATA

TRAFFIC RECORDER DATA

TOWN OF SUFFIELD

ROUTE 187

DIRECTION B

AT MASSACHUSETTS SL

DAY	SUN	MON	TUE	WED	THU	FRI	SAT
DATE	0	0	07/24/2007	07/25/2007	0	0	0
TYPE							
HOUR							

2007 ADT = 3500 ACF = NA

12A	0	0	0	38	0	0	0
01A	0	0	0	18	0	0	0
02A	0	0	0	10	0	0	0
03A	0	0	0	10	0	0	0
04A	0	0	0	27	0	0	0
05A	0	0	0	118	0	0	0
06A	0	0	0	304	0	0	0
07A	0	0	0	284	0	0	0
08A	0	0	223	0	0	0	0
09A	0	0	155	0	0	0	0
10A	0	0	158	0	0	0	0
11A	0	0	157	0	0	0	0
12P	0	0	159	0	0	0	0
01P	0	0	176	0	0	0	0
02P	0	0	208	0	0	0	0
03P	0	0	341	0	0	0	0
04P	0	0	387	0	0	0	0
05P	0	0	372	0	0	0	0
06P	0	0	219	0	0	0	0
07P	0	0	146	0	0	0	0
08P	0	0	113	0	0	0	0
09P	0	0	88	0	0	0	0
10P	0	0	65	0	0	0	0
11P	0	0	28	0	0	0	0
TOT	0	0	2995	809	0	0	0

STATE OF CONNECTICUT
DEPARTMENT OF TRANSPORTATION
BUREAU OF POLICY AND PLANNING
PLANNING INVENTORY AND DATA

TRAFFIC RECORDER DATA

TOWN OF SUFFIELD

ROUTE 168

DIRECTION B

EAST OF SR 526(SHELDON STREET)

DAY	SUN	MON	TUE	WED	THU	FRI	SAT
DATE	0	07/23/2007	07/24/2007	0	0	0	0
TYPE							
HOUR							

2007 ADT = 8500 ACF = NA

12A	0	0	43	0	0	0	0
01A	0	0	32	0	0	0	0
02A	0	0	30	0	0	0	0
03A	0	0	26	0	0	0	0
04A	0	0	46	0	0	0	0
05A	0	0	124	0	0	0	0
06A	0	0	442	0	0	0	0
07A	0	0	641	0	0	0	0
08A	0	669	0	0	0	0	0
09A	0	516	0	0	0	0	0
10A	0	513	0	0	0	0	0
11A	0	545	0	0	0	0	0
12P	0	581	0	0	0	0	0
01P	0	572	0	0	0	0	0
02P	0	609	0	0	0	0	0
03P	0	715	0	0	0	0	0
04P	0	744	0	0	0	0	0
05P	0	791	0	0	0	0	0
06P	0	513	0	0	0	0	0
07P	0	435	0	0	0	0	0
08P	0	283	0	0	0	0	0
09P	0	241	0	0	0	0	0
10P	0	128	0	0	0	0	0
11P	0	79	0	0	0	0	0
TOT	0	7934	1384	0	0	0	0

STATE OF CONNECTICUT
DEPARTMENT OF TRANSPORTATION
BUREAU OF POLICY AND PLANNING
PLANNING INVENTORY AND DATA

TRAFFIC RECORDER DATA

TOWN OF SUFFIELD	ROUTE 75							DIRECTION B
AT MASSACHUSETTS SL	SUN	MON	TUE	WED	THU	FRI	SAT	
DAY	0	0	0	07/18/2007	07/19/2007	0	0	
DATE	0	0	0	07/18/2007	07/19/2007	0	0	
TYPE								
HOUR								
	2007 ADT = 6400		ACF = NA					

12A	0	0	0	0	49	0	0	
01A	0	0	0	0	21	0	0	
02A	0	0	0	0	37	0	0	
03A	0	0	0	0	56	0	0	
04A	0	0	0	0	70	0	0	
05A	0	0	0	0	138	0	0	
06A	0	0	0	0	350	0	0	
07A	0	0	0	0	464	0	0	
08A	0	0	0	411	413	0	0	
09A	0	0	0	317	342	0	0	
10A	0	0	0	346	366	0	0	
11A	0	0	0	390	0	0	0	
12P	0	0	0	442	0	0	0	
01P	0	0	0	378	0	0	0	
02P	0	0	0	467	0	0	0	
03P	0	0	0	515	0	0	0	
04P	0	0	0	572	0	0	0	
05P	0	0	0	677	0	0	0	
06P	0	0	0	421	0	0	0	
07P	0	0	0	294	0	0	0	
08P	0	0	0	216	0	0	0	
09P	0	0	0	166	0	0	0	
10P	0	0	0	116	0	0	0	
11P	0	0	0	87	0	0	0	
TOT	0	0	0	5815	2306	0	0	

STATE OF CONNECTICUT
DEPARTMENT OF TRANSPORTATION
BUREAU OF POLICY AND PLANNING
PLANNING INVENTORY AND DATA

TRAFFIC RECORDER DATA

TOWN OF SUFFIELD

ROUTE 75

DIRECTION B

NORTH OF ROUTE 190

DAY	SUN	MON	TUE	WED	THU	FRI	SAT
DATE	0	07/23/2007	07/24/2007	0	0	0	0
TYPE							
HOUR							

2007 ADT = 5800 ACF = NA

12A	0	0	47	0	0	0	0
01A	0	0	24	0	0	0	0
02A	0	0	32	0	0	0	0
03A	0	0	49	0	0	0	0
04A	0	0	65	0	0	0	0
05A	0	0	125	0	0	0	0
06A	0	0	292	0	0	0	0
07A	0	471	0	0	0	0	0
08A	0	380	0	0	0	0	0
09A	0	354	0	0	0	0	0
10A	0	327	0	0	0	0	0
11A	0	380	0	0	0	0	0
12P	0	406	0	0	0	0	0
01P	0	392	0	0	0	0	0
02P	0	403	0	0	0	0	0
03P	0	445	0	0	0	0	0
04P	0	517	0	0	0	0	0
05P	0	534	0	0	0	0	0
06P	0	363	0	0	0	0	0
07P	0	274	0	0	0	0	0
08P	0	222	0	0	0	0	0
09P	0	144	0	0	0	0	0
10P	0	87	0	0	0	0	0
11P	0	57	0	0	0	0	0
TOT	0	5756	634	0	0	0	0

STATE OF CONNECTICUT
DEPARTMENT OF TRANSPORTATION
BUREAU OF POLICY AND PLANNING
PLANNING INVENTORY AND DATA

TRAFFIC RECORDER DATA

TOWN OF SUFFIELD

ROUTE 75

DIRECTION B

SOUTH OF ROUTE 190

DAY	SUN	MON	TUE	WED	THU	FRI	SAT
DATE	0	07/23/2007	07/24/2007	0	0	0	0
TYPE							
HOUR							

2007 ADT = 8700 ACF = NA

12A	0	0	62	0	0	0	0
01A	0	0	30	0	0	0	0
02A	0	0	40	0	0	0	0
03A	0	0	57	0	0	0	0
04A	0	0	76	0	0	0	0
05A	0	0	180	0	0	0	0
06A	0	0	405	0	0	0	0
07A	0	705	0	0	0	0	0
08A	0	610	0	0	0	0	0
09A	0	558	0	0	0	0	0
10A	0	518	0	0	0	0	0
11A	0	608	0	0	0	0	0
12P	0	609	0	0	0	0	0
01P	0	591	0	0	0	0	0
02P	0	571	0	0	0	0	0
03P	0	691	0	0	0	0	0
04P	0	776	0	0	0	0	0
05P	0	779	0	0	0	0	0
06P	0	538	0	0	0	0	0
07P	0	443	0	0	0	0	0
08P	0	322	0	0	0	0	0
09P	0	226	0	0	0	0	0
10P	0	139	0	0	0	0	0
11P	0	80	0	0	0	0	0
TOT	0	8764	850	0	0	0	0

STATE OF CONNECTICUT
DEPARTMENT OF TRANSPORTATION
BUREAU OF POLICY AND PLANNING
PLANNING INVENTORY AND DATA

TRAFFIC RECORDER DATA

TOWN OF SUFFIELD

ROUTE 75

DIRECTION B

NORTH OF ROUTE 168

DAY	SUN	MON	TUE	WED	THU	FRI	SAT
DATE	0	07/23/2007	07/24/2007	0	0	0	0
TYPE							
HOUR							

2007 ADT = 9500 ACF = NA

12A	0	0	70	0	0	0	0
01A	0	0	37	0	0	0	0
02A	0	0	42	0	0	0	0
03A	0	0	57	0	0	0	0
04A	0	0	82	0	0	0	0
05A	0	0	178	0	0	0	0
06A	0	479	0	0	0	0	0
07A	0	744	0	0	0	0	0
08A	0	691	0	0	0	0	0
09A	0	628	0	0	0	0	0
10A	0	579	0	0	0	0	0
11A	0	682	0	0	0	0	0
12P	0	692	0	0	0	0	0
01P	0	644	0	0	0	0	0
02P	0	620	0	0	0	0	0
03P	0	741	0	0	0	0	0
04P	0	804	0	0	0	0	0
05P	0	839	0	0	0	0	0
06P	0	606	0	0	0	0	0
07P	0	477	0	0	0	0	0
08P	0	339	0	0	0	0	0
09P	0	236	0	0	0	0	0
10P	0	142	0	0	0	0	0
11P	0	85	0	0	0	0	0
TOT	0	10028	466	0	0	0	0

STATE OF CONNECTICUT
DEPARTMENT OF TRANSPORTATION
BUREAU OF POLICY AND PLANNING
PLANNING INVENTORY AND DATA

TRAFFIC RECORDER DATA

TOWN OF SUFFIELD	ROUTE 159							DIRECTION B
AT MASSACHUSETTS SL	SUN	MON	TUE	WED	THU	FRI	SAT	
DAY	0	0	0	07/18/2007	07/19/2007	0	0	
DATE	0	0	0	07/18/2007	07/19/2007	0	0	
TYPE								
HOUR								
	2007 ADT = 6600		ACF = NA					

12A	0	0	0	0	47	0	0	
01A	0	0	0	0	26	0	0	
02A	0	0	0	0	25	0	0	
03A	0	0	0	0	24	0	0	
04A	0	0	0	0	36	0	0	
05A	0	0	0	0	104	0	0	
06A	0	0	0	0	309	0	0	
07A	0	0	0	0	408	0	0	
08A	0	0	0	323	378	0	0	
09A	0	0	0	331	368	0	0	
10A	0	0	0	373	0	0	0	
11A	0	0	0	344	0	0	0	
12P	0	0	0	411	0	0	0	
01P	0	0	0	415	0	0	0	
02P	0	0	0	462	0	0	0	
03P	0	0	0	518	0	0	0	
04P	0	0	0	612	0	0	0	
05P	0	0	0	666	0	0	0	
06P	0	0	0	543	0	0	0	
07P	0	0	0	390	0	0	0	
08P	0	0	0	348	0	0	0	
09P	0	0	0	246	0	0	0	
10P	0	0	0	194	0	0	0	
11P	0	0	0	84	0	0	0	
TOT	0	0	0	6260	1725	0	0	

STATE OF CONNECTICUT
DEPARTMENT OF TRANSPORTATION
BUREAU OF POLICY AND PLANNING
PLANNING INVENTORY AND DATA

TRAFFIC RECORDER DATA

TOWN OF SUFFIELD	ROUTE 159							DIRECTION B
AT WINDSOR LOCKS TL	SUN	MON	TUE	WED	THU	FRI	SAT	
DAY	0	0	0	07/18/2007	07/19/2007	0	0	
DATE	0	0	0	07/18/2007	07/19/2007	0	0	
TYPE								
HOUR								
	2007 ADT = 7600		ACF = NA					

12A	0	0	0	0	109	0	0	
01A	0	0	0	0	61	0	0	
02A	0	0	0	0	48	0	0	
03A	0	0	0	0	48	0	0	
04A	0	0	0	0	60	0	0	
05A	0	0	0	0	174	0	0	
06A	0	0	0	0	449	0	0	
07A	0	0	0	553	554	0	0	
08A	0	0	0	414	402	0	0	
09A	0	0	0	388	387	0	0	
10A	0	0	0	420	0	0	0	
11A	0	0	0	433	0	0	0	
12P	0	0	0	518	0	0	0	
01P	0	0	0	485	0	0	0	
02P	0	0	0	602	0	0	0	
03P	0	0	0	656	0	0	0	
04P	0	0	0	543	0	0	0	
05P	0	0	0	606	0	0	0	
06P	0	0	0	448	0	0	0	
07P	0	0	0	404	0	0	0	
08P	0	0	0	322	0	0	0	
09P	0	0	0	254	0	0	0	
10P	0	0	0	224	0	0	0	
11P	0	0	0	162	0	0	0	
TOT	0	0	0	7432	2292	0	0	

STATE OF CONNECTICUT
DEPARTMENT OF TRANSPORTATION
BUREAU OF POLICY AND PLANNING
PLANNING INVENTORY AND DATA

TRAFFIC RECORDER DATA

TOWN OF SUFFIELD	ROUTE 75							DIRECTION N
AT WINDSOR LOCKS TL	SUN	MON	TUE	WED	THU	FRI	SAT	
DAY	0	08/06/2007	08/07/2007	0	0	0	0	
DATE								
TYPE								
HOUR								
	2007 ADT = 5400		ACF = 0.97					

12A	0	0	77	0	0	0	0	
01A	0	0	58	0	0	0	0	
02A	0	0	49	0	0	0	0	
03A	0	0	39	0	0	0	0	
04A	0	0	24	0	0	0	0	
05A	0	0	70	0	0	0	0	
06A	0	123	132	0	0	0	0	
07A	0	217	229	0	0	0	0	
08A	0	292	310	0	0	0	0	
09A	0	239	234	0	0	0	0	
10A	0	239	0	0	0	0	0	
11A	0	287	0	0	0	0	0	
12P	0	376	0	0	0	0	0	
01P	0	311	0	0	0	0	0	
02P	0	398	0	0	0	0	0	
03P	0	559	0	0	0	0	0	
04P	0	643	0	0	0	0	0	
05P	0	705	0	0	0	0	0	
06P	0	369	0	0	0	0	0	
07P	0	287	0	0	0	0	0	
08P	0	215	0	0	0	0	0	
09P	0	159	0	0	0	0	0	
10P	0	128	0	0	0	0	0	
11P	0	82	0	0	0	0	0	
TOT	0	5629	1222	0	0	0	0	

STATE OF CONNECTICUT
DEPARTMENT OF TRANSPORTATION
BUREAU OF POLICY AND PLANNING
PLANNING INVENTORY AND DATA

TRAFFIC RECORDER DATA

TOWN OF SUFFIELD

ROUTE 75

DIRECTION S

AT WINDSOR LOCKS TL

DAY	SUN	MON	TUE	WED	THU	FRI	SAT
DATE	0	08/06/2007	08/07/2007	0	0	0	0
TYPE							
HOUR							

2007 ADT = 5300 ACF = 0.97

12A	0	0	36	0	0	0	0
01A	0	0	16	0	0	0	0
02A	0	0	32	0	0	0	0
03A	0	0	53	0	0	0	0
04A	0	0	123	0	0	0	0
05A	0	0	235	0	0	0	0
06A	0	534	558	0	0	0	0
07A	0	685	720	0	0	0	0
08A	0	468	451	0	0	0	0
09A	0	320	299	0	0	0	0
10A	0	283	0	0	0	0	0
11A	0	284	0	0	0	0	0
12P	0	329	0	0	0	0	0
01P	0	304	0	0	0	0	0
02P	0	352	0	0	0	0	0
03P	0	322	0	0	0	0	0
04P	0	282	0	0	0	0	0
05P	0	332	0	0	0	0	0
06P	0	234	0	0	0	0	0
07P	0	179	0	0	0	0	0
08P	0	164	0	0	0	0	0
09P	0	97	0	0	0	0	0
10P	0	110	0	0	0	0	0
11P	0	55	0	0	0	0	0
TOT	0	5334	2523	0	0	0	0

STATE OF CONNECTICUT
DEPARTMENT OF TRANSPORTATION
BUREAU OF POLICY AND PLANNING
PLANNING INVENTORY AND DATA

TRAFFIC RECORDER DATA

TOWN OF SUFFIELD		ROUTE 168						DIRECTION B
WEST OF SR 585(BABBS ROAD)		SUN	MON	TUE	WED	THU	FRI	SAT
DAY	DATE	0	08/27/2007	08/28/2007	0	0	0	0
TYPE	HOUR	2007 ADT = 3900		ACF = NA				

12A		0	0	20	0	0	0	0
01A		0	0	7	0	0	0	0
02A		0	0	16	0	0	0	0
03A		0	0	7	0	0	0	0
04A		0	0	21	0	0	0	0
05A		0	0	77	0	0	0	0
06A		0	0	188	0	0	0	0
07A		0	0	269	0	0	0	0
08A		0	147	241	0	0	0	0
09A		0	204	0	0	0	0	0
10A		0	192	0	0	0	0	0
11A		0	200	0	0	0	0	0
12P		0	237	0	0	0	0	0
01P		0	223	0	0	0	0	0
02P		0	269	0	0	0	0	0
03P		0	331	0	0	0	0	0
04P		0	411	0	0	0	0	0
05P		0	436	0	0	0	0	0
06P		0	298	0	0	0	0	0
07P		0	245	0	0	0	0	0
08P		0	206	0	0	0	0	0
09P		0	126	0	0	0	0	0
10P		0	69	0	0	0	0	0
11P		0	34	0	0	0	0	0
TOT		0	3628	846	0	0	0	0

STATE OF CONNECTICUT
DEPARTMENT OF TRANSPORTATION
BUREAU OF POLICY AND PLANNING
PLANNING INVENTORY AND DATA

TRAFFIC RECORDER DATA

TOWN OF SUFFIELD		ROUTE 159						DIRECTION B	
NORTH OF BRIDGE STREET		SUN	MON	TUE	WED	THU	FRI	SAT	
DAY	DATE	0	0	0	07/18/2007	07/19/2007	0	0	
TYPE	HOUR	2007 ADT = 7100		ACF = NA					

12A		0	0	0	0	91	0	0	
01A		0	0	0	0	52	0	0	
02A		0	0	0	0	37	0	0	
03A		0	0	0	0	53	0	0	
04A		0	0	0	0	68	0	0	
05A		0	0	0	0	138	0	0	
06A		0	0	0	0	335	0	0	
07A		0	0	0	497	483	0	0	
08A		0	0	0	412	396	0	0	
09A		0	0	0	369	341	0	0	
10A		0	0	0	414	0	0	0	
11A		0	0	0	382	0	0	0	
12P		0	0	0	438	0	0	0	
01P		0	0	0	439	0	0	0	
02P		0	0	0	547	0	0	0	
03P		0	0	0	630	0	0	0	
04P		0	0	0	559	0	0	0	
05P		0	0	0	601	0	0	0	
06P		0	0	0	416	0	0	0	
07P		0	0	0	400	0	0	0	
08P		0	0	0	304	0	0	0	
09P		0	0	0	248	0	0	0	
10P		0	0	0	178	0	0	0	
11P		0	0	0	142	0	0	0	
TOT		0	0	0	6976	1994	0	0	

STATE OF CONNECTICUT
 DEPARTMENT OF TRANSPORTATION
 BUREAU OF POLICY AND PLANNING
 PLANNING INVENTORY AND DATA

TRAFFIC RECORDER DATA

TOWN OF SUFFIELD

ROUTE 75

DIRECTION B

SW OF REMINGTON STREET

DAY	SUN	MON	TUE	WED	THU	FRI	SAT
DATE	0	08/06/2007	08/07/2007	0	0	0	0
TYPE							
HOUR							

2007 ADT = 10300 ACF = 0.97

12A	0	0	111	0	0	0	0
01A	0	0	72	0	0	0	0
02A	0	0	82	0	0	0	0
03A	0	0	91	0	0	0	0
04A	0	0	150	0	0	0	0
05A	0	0	308	0	0	0	0
06A	0	671	700	0	0	0	0
07A	0	881	917	0	0	0	0
08A	0	712	754	0	0	0	0
09A	0	565	541	0	0	0	0
10A	0	509	0	0	0	0	0
11A	0	546	0	0	0	0	0
12P	0	681	0	0	0	0	0
01P	0	611	0	0	0	0	0
02P	0	717	0	0	0	0	0
03P	0	843	0	0	0	0	0
04P	0	889	0	0	0	0	0
05P	0	992	0	0	0	0	0
06P	0	580	0	0	0	0	0
07P	0	452	0	0	0	0	0
08P	0	380	0	0	0	0	0
09P	0	251	0	0	0	0	0
10P	0	237	0	0	0	0	0
11P	0	124	0	0	0	0	0
TOT	0	10641	3726	0	0	0	0

STATE OF CONNECTICUT
DEPARTMENT OF TRANSPORTATION
BUREAU OF POLICY AND PLANNING
PLANNING INVENTORY AND DATA

TRAFFIC RECORDER DATA

TOWN OF SUFFIELD

ROUTE 168

DIRECTION B

SOUTH OF PHELPS ROAD

DAY	SUN	MON	TUE	WED	THU	FRI	SAT
DATE	0	0	07/31/2007	08/01/2007	0	0	0
TYPE							
HOUR							

2007 ADT = 6900 ACF = NA

12A	0	0	0	58	0	0	0
01A	0	0	0	28	0	0	0
02A	0	0	0	19	0	0	0
03A	0	0	0	29	0	0	0
04A	0	0	0	48	0	0	0
05A	0	0	0	146	0	0	0
06A	0	0	435	454	0	0	0
07A	0	0	572	584	0	0	0
08A	0	0	488	438	0	0	0
09A	0	0	351	353	0	0	0
10A	0	0	331	0	0	0	0
11A	0	0	351	0	0	0	0
12P	0	0	396	0	0	0	0
01P	0	0	381	0	0	0	0
02P	0	0	406	0	0	0	0
03P	0	0	585	0	0	0	0
04P	0	0	655	0	0	0	0
05P	0	0	701	0	0	0	0
06P	0	0	495	0	0	0	0
07P	0	0	389	0	0	0	0
08P	0	0	270	0	0	0	0
09P	0	0	214	0	0	0	0
10P	0	0	119	0	0	0	0
11P	0	0	88	0	0	0	0
TOT	0	0	7227	2157	0	0	0

STATE OF CONNECTICUT
DEPARTMENT OF TRANSPORTATION
BUREAU OF POLICY AND PLANNING
PLANNING INVENTORY AND DATA

TRAFFIC RECORDER DATA

TOWN OF SUFFIELD	ROUTE 190							DIRECTION B
EAST OF MAPLETON AVENUE CON	SUN	MON	TUE	WED	THU	FRI	SAT	
DAY	0	07/23/2007	07/24/2007	0	0	0	0	
DATE								
TYPE								
HOUR								
	2007 ADT = 3800		ACF = NA					

12A	0	0	27	0	0	0	0	
01A	0	0	8	0	0	0	0	
02A	0	0	6	0	0	0	0	
03A	0	0	7	0	0	0	0	
04A	0	0	24	0	0	0	0	
05A	0	0	36	0	0	0	0	
06A	0	0	159	0	0	0	0	
07A	0	249	0	0	0	0	0	
08A	0	270	0	0	0	0	0	
09A	0	243	0	0	0	0	0	
10A	0	256	0	0	0	0	0	
11A	0	268	0	0	0	0	0	
12P	0	283	0	0	0	0	0	
01P	0	263	0	0	0	0	0	
02P	0	257	0	0	0	0	0	
03P	0	290	0	0	0	0	0	
04P	0	342	0	0	0	0	0	
05P	0	328	0	0	0	0	0	
06P	0	287	0	0	0	0	0	
07P	0	216	0	0	0	0	0	
08P	0	163	0	0	0	0	0	
09P	0	116	0	0	0	0	0	
10P	0	59	0	0	0	0	0	
11P	0	39	0	0	0	0	0	
TOT	0	3929	267	0	0	0	0	

STATE OF CONNECTICUT
 DEPARTMENT OF TRANSPORTATION
 BUREAU OF POLICY AND PLANNING
 PLANNING INVENTORY AND DATA

TRAFFIC RECORDER DATA

TOWN OF SUFFIELD	ROUTE 168							DIRECTION B
EAST OF SOUTH STONE STREET	SUN	MON	TUE	WED	THU	FRI	SAT	
DAY	0	0	07/31/2007	08/01/2007	0	0	0	
DATE								
TYPE								
HOUR								
	2007 ADT = 5900		ACF = NA					

12A	0	0	0	39	0	0	0	
01A	0	0	0	22	0	0	0	
02A	0	0	0	15	0	0	0	
03A	0	0	0	22	0	0	0	
04A	0	0	0	47	0	0	0	
05A	0	0	0	88	0	0	0	
06A	0	0	249	270	0	0	0	
07A	0	0	364	386	0	0	0	
08A	0	0	408	386	0	0	0	
09A	0	0	355	364	0	0	0	
10A	0	0	339	0	0	0	0	
11A	0	0	352	0	0	0	0	
12P	0	0	397	0	0	0	0	
01P	0	0	366	0	0	0	0	
02P	0	0	412	0	0	0	0	
03P	0	0	535	0	0	0	0	
04P	0	0	495	0	0	0	0	
05P	0	0	566	0	0	0	0	
06P	0	0	400	0	0	0	0	
07P	0	0	365	0	0	0	0	
08P	0	0	251	0	0	0	0	
09P	0	0	185	0	0	0	0	
10P	0	0	92	0	0	0	0	
11P	0	0	69	0	0	0	0	
TOT	0	0	6200	1639	0	0	0	

STATE OF CONNECTICUT
 DEPARTMENT OF TRANSPORTATION
 BUREAU OF POLICY AND PLANNING
 PLANNING INVENTORY AND DATA

TRAFFIC RECORDER DATA

TOWN OF SUFFIELD	ROUTE 187							DIRECTION B
NORTH OF SR 526(SHELDON STREET)	SUN	MON	TUE	WED	THU	FRI	SAT	
DAY	0	08/06/2007	08/07/2007	0	0	0	0	
DATE								
TYPE								
HOUR								
	2007 ADT = 4100		ACF = NA					

12A	0	0	26	0	0	0	0	
01A	0	0	17	0	0	0	0	
02A	0	0	14	0	0	0	0	
03A	0	0	13	0	0	0	0	
04A	0	0	39	0	0	0	0	
05A	0	0	127	0	0	0	0	
06A	0	0	323	0	0	0	0	
07A	0	472	434	0	0	0	0	
08A	0	290	0	0	0	0	0	
09A	0	201	0	0	0	0	0	
10A	0	164	0	0	0	0	0	
11A	0	177	0	0	0	0	0	
12P	0	191	0	0	0	0	0	
01P	0	199	0	0	0	0	0	
02P	0	247	0	0	0	0	0	
03P	0	343	0	0	0	0	0	
04P	0	464	0	0	0	0	0	
05P	0	455	0	0	0	0	0	
06P	0	228	0	0	0	0	0	
07P	0	168	0	0	0	0	0	
08P	0	96	0	0	0	0	0	
09P	0	70	0	0	0	0	0	
10P	0	59	0	0	0	0	0	
11P	0	49	0	0	0	0	0	
TOT	0	3873	993	0	0	0	0	

STATE OF CONNECTICUT
DEPARTMENT OF TRANSPORTATION
BUREAU OF POLICY AND PLANNING
PLANNING INVENTORY AND DATA

TRAFFIC RECORDER DATA

TOWN OF SUFFIELD

ROUTE 159

DIRECTION B

NORTH OF ROUTE 190 (S JCT)

DAY	SUN	MON	TUE	WED	THU	FRI	SAT
DATE	0	0	0	0	07/19/2007	07/20/2007	0
TYPE							
HOUR							

2007 ADT = 14200

ACF = NA

12A	0	0	0	0	0	97	0
01A	0	0	0	0	0	67	0
02A	0	0	0	0	0	51	0
03A	0	0	0	0	0	52	0
04A	0	0	0	0	0	68	0
05A	0	0	0	0	0	193	0
06A	0	0	0	0	693	0	0
07A	0	0	0	0	969	0	0
08A	0	0	0	0	800	0	0
09A	0	0	0	0	669	0	0
10A	0	0	0	0	796	0	0
11A	0	0	0	0	818	0	0
12P	0	0	0	0	889	0	0
01P	0	0	0	0	863	0	0
02P	0	0	0	0	933	0	0
03P	0	0	0	0	1146	0	0
04P	0	0	0	0	1339	0	0
05P	0	0	0	0	1481	0	0
06P	0	0	0	0	1061	0	0
07P	0	0	0	0	802	0	0
08P	0	0	0	0	676	0	0
09P	0	0	0	0	565	0	0
10P	0	0	0	0	406	0	0
11P	0	0	0	0	199	0	0
TOT	0	0	0	0	15105	528	0

STATE OF CONNECTICUT
DEPARTMENT OF TRANSPORTATION
BUREAU OF POLICY AND PLANNING
PLANNING INVENTORY AND DATA

TRAFFIC RECORDER DATA

TOWN OF SUFFIELD	ROUTE							DIRECTION B
RIDGEWOOD DRIVE - W OF COPPER HILL ROAD #1	SUN	MON	TUE	WED	THU	FRI	SAT	
DAY								
DATE	0	0	07/31/2007	08/01/2007	0	0	0	
TYPE								
HOUR								
	2007 ADT = 200		ACF = NA					

12A	0	0	0	2	0	0	0	
01A	0	0	0	2	0	0	0	
02A	0	0	0	0	0	0	0	
03A	0	0	0	0	0	0	0	
04A	0	0	0	0	0	0	0	
05A	0	0	0	3	0	0	0	
06A	0	0	0	11	0	0	0	
07A	0	0	15	8	0	0	0	
08A	0	0	14	10	0	0	0	
09A	0	0	11	9	0	0	0	
10A	0	0	11	15	0	0	0	
11A	0	0	4	0	0	0	0	
12P	0	0	3	0	0	0	0	
01P	0	0	5	0	0	0	0	
02P	0	0	8	0	0	0	0	
03P	0	0	13	0	0	0	0	
04P	0	0	23	0	0	0	0	
05P	0	0	9	0	0	0	0	
06P	0	0	13	0	0	0	0	
07P	0	0	3	0	0	0	0	
08P	0	0	17	0	0	0	0	
09P	0	0	15	0	0	0	0	
10P	0	0	2	0	0	0	0	
11P	0	0	9	0	0	0	0	
TOT	0	0	175	60	0	0	0	

STATE OF CONNECTICUT
DEPARTMENT OF TRANSPORTATION
BUREAU OF POLICY AND PLANNING
PLANNING INVENTORY AND DATA

TRAFFIC RECORDER DATA

TOWN OF SUFFIELD

ROUTE

DIRECTION B

QUARRY ROAD - NORTH OF PHELPS ROAD

DAY	SUN	MON	TUE	WED	THU	FRI	SAT
DATE	0	0	07/31/2007	08/01/2007	0	0	0
TYPE							
HOUR							

2007 ADT = 1000 ACF = NA

12A	0	0	0	7	0	0	0
01A	0	0	0	2	0	0	0
02A	0	0	0	4	0	0	0
03A	0	0	0	2	0	0	0
04A	0	0	0	6	0	0	0
05A	0	0	0	17	0	0	0
06A	0	0	0	52	0	0	0
07A	0	0	88	92	0	0	0
08A	0	0	82	84	0	0	0
09A	0	0	61	60	0	0	0
10A	0	0	57	50	0	0	0
11A	0	0	53	0	0	0	0
12P	0	0	56	0	0	0	0
01P	0	0	50	0	0	0	0
02P	0	0	56	0	0	0	0
03P	0	0	81	0	0	0	0
04P	0	0	97	0	0	0	0
05P	0	0	109	0	0	0	0
06P	0	0	95	0	0	0	0
07P	0	0	59	0	0	0	0
08P	0	0	44	0	0	0	0
09P	0	0	37	0	0	0	0
10P	0	0	26	0	0	0	0
11P	0	0	10	0	0	0	0
TOT	0	0	1061	376	0	0	0

STATE OF CONNECTICUT
DEPARTMENT OF TRANSPORTATION
BUREAU OF POLICY AND PLANNING
PLANNING INVENTORY AND DATA

TRAFFIC RECORDER DATA

TOWN OF SUFFIELD	ROUTE							DIRECTION B
PHELPS ROAD - EAST OF NEWGATE ROAD	SUN	MON	TUE	WED	THU	FRI	SAT	
DAY								
DATE	0	0	07/31/2007	08/01/2007	0	0	0	
TYPE								
HOUR								
	2007 ADT = 1600		ACF = NA					

12A	0	0	0	12	0	0	0	
01A	0	0	0	3	0	0	0	
02A	0	0	0	1	0	0	0	
03A	0	0	0	2	0	0	0	
04A	0	0	0	7	0	0	0	
05A	0	0	0	20	0	0	0	
06A	0	0	0	51	0	0	0	
07A	0	0	96	114	0	0	0	
08A	0	0	104	116	0	0	0	
09A	0	0	90	93	0	0	0	
10A	0	0	98	0	0	0	0	
11A	0	0	95	0	0	0	0	
12P	0	0	107	0	0	0	0	
01P	0	0	78	0	0	0	0	
02P	0	0	106	0	0	0	0	
03P	0	0	139	0	0	0	0	
04P	0	0	161	0	0	0	0	
05P	0	0	140	0	0	0	0	
06P	0	0	129	0	0	0	0	
07P	0	0	97	0	0	0	0	
08P	0	0	60	0	0	0	0	
09P	0	0	66	0	0	0	0	
10P	0	0	29	0	0	0	0	
11P	0	0	22	0	0	0	0	
TOT	0	0	1617	419	0	0	0	

STATE OF CONNECTICUT
 DEPARTMENT OF TRANSPORTATION
 BUREAU OF POLICY AND PLANNING
 PLANNING INVENTORY AND DATA

TRAFFIC RECORDER DATA

TOWN OF SUFFIELD

ROUTE

DIRECTION B

HARVEY LANE - EAST OF ROUTE 159

DAY	SUN	MON	TUE	WED	THU	FRI	SAT
DATE	0	0	0	07/18/2007	07/19/2007	0	0
TYPE							
HOUR							

2007 ADT = 2200

ACF = NA

12A	0	0	0	0	62	0	0
01A	0	0	0	0	39	0	0
02A	0	0	0	0	49	0	0
03A	0	0	0	0	58	0	0
04A	0	0	0	0	40	0	0
05A	0	0	0	0	60	0	0
06A	0	0	0	0	99	0	0
07A	0	0	0	160	135	0	0
08A	0	0	0	127	131	0	0
09A	0	0	0	131	117	0	0
10A	0	0	0	150	0	0	0
11A	0	0	0	136	0	0	0
12P	0	0	0	159	0	0	0
01P	0	0	0	120	0	0	0
02P	0	0	0	173	0	0	0
03P	0	0	0	184	0	0	0
04P	0	0	0	113	0	0	0
05P	0	0	0	86	0	0	0
06P	0	0	0	45	0	0	0
07P	0	0	0	69	0	0	0
08P	0	0	0	90	0	0	0
09P	0	0	0	91	0	0	0
10P	0	0	0	70	0	0	0
11P	0	0	0	74	0	0	0
TOT	0	0	0	1978	790	0	0

STATE OF CONNECTICUT
 DEPARTMENT OF TRANSPORTATION
 BUREAU OF POLICY AND PLANNING
 PLANNING INVENTORY AND DATA

TRAFFIC RECORDER DATA

TOWN OF SUFFIELD	ROUTE							DIRECTION B
SOUTH MAIN STREET - SOUTH OF ROUTE 75	SUN	MON	TUE	WED	THU	FRI	SAT	
DAY								
DATE	0	07/23/2007	07/24/2007	0	0	0	0	
TYPE								
HOUR								
	2007 ADT = 1600		ACF = NA					

12A	0	0	9	0	0	0	0	
01A	0	0	7	0	0	0	0	
02A	0	0	0	0	0	0	0	
03A	0	0	4	0	0	0	0	
04A	0	0	6	0	0	0	0	
05A	0	0	42	0	0	0	0	
06A	0	0	74	0	0	0	0	
07A	0	0	121	0	0	0	0	
08A	0	117	0	0	0	0	0	
09A	0	113	0	0	0	0	0	
10A	0	100	0	0	0	0	0	
11A	0	115	0	0	0	0	0	
12P	0	130	0	0	0	0	0	
01P	0	111	0	0	0	0	0	
02P	0	115	0	0	0	0	0	
03P	0	141	0	0	0	0	0	
04P	0	144	0	0	0	0	0	
05P	0	132	0	0	0	0	0	
06P	0	127	0	0	0	0	0	
07P	0	79	0	0	0	0	0	
08P	0	48	0	0	0	0	0	
09P	0	35	0	0	0	0	0	
10P	0	24	0	0	0	0	0	
11P	0	11	0	0	0	0	0	
TOT	0	1542	263	0	0	0	0	

STATE OF CONNECTICUT
DEPARTMENT OF TRANSPORTATION
BUREAU OF POLICY AND PLANNING
PLANNING INVENTORY AND DATA

TRAFFIC RECORDER DATA

TOWN OF SUFFIELD	ROUTE							DIRECTION B
RIVER BLVD EXT - NW OF ROUTE 159	SUN	MON	TUE	WED	THU	FRI	SAT	
DAY	0	0	0	07/18/2007	07/19/2007	0	0	
DATE								
TYPE								
HOUR								
	2007 ADT = 450		ACF = NA					

12A	0	0	0	0	8	0	0	
01A	0	0	0	0	2	0	0	
02A	0	0	0	0	2	0	0	
03A	0	0	0	0	0	0	0	
04A	0	0	0	0	6	0	0	
05A	0	0	0	0	7	0	0	
06A	0	0	0	0	11	0	0	
07A	0	0	0	0	35	0	0	
08A	0	0	0	35	27	0	0	
09A	0	0	0	20	36	0	0	
10A	0	0	0	25	0	0	0	
11A	0	0	0	24	0	0	0	
12P	0	0	0	34	0	0	0	
01P	0	0	0	26	0	0	0	
02P	0	0	0	37	0	0	0	
03P	0	0	0	38	0	0	0	
04P	0	0	0	35	0	0	0	
05P	0	0	0	40	0	0	0	
06P	0	0	0	32	0	0	0	
07P	0	0	0	24	0	0	0	
08P	0	0	0	19	0	0	0	
09P	0	0	0	14	0	0	0	
10P	0	0	0	9	0	0	0	
11P	0	0	0	5	0	0	0	
TOT	0	0	0	417	134	0	0	

STATE OF CONNECTICUT
DEPARTMENT OF TRANSPORTATION
BUREAU OF POLICY AND PLANNING
PLANNING INVENTORY AND DATA

TRAFFIC RECORDER DATA

TOWN OF SUFFIELD

ROUTE

DIRECTION B

PHELPS ROAD - WEST OF COPPER HILL RD #2

DAY	SUN	MON	TUE	WED	THU	FRI	SAT
DATE	0	0	07/31/2007	08/01/2007	0	0	0
TYPE							
HOUR							

2007 ADT = 1700 ACF = NA

12A	0	0	0	6	0	0	0
01A	0	0	0	3	0	0	0
02A	0	0	0	3	0	0	0
03A	0	0	0	0	0	0	0
04A	0	0	0	7	0	0	0
05A	0	0	0	29	0	0	0
06A	0	0	0	61	0	0	0
07A	0	0	130	132	0	0	0
08A	0	0	130	121	0	0	0
09A	0	0	101	92	0	0	0
10A	0	0	100	78	0	0	0
11A	0	0	101	0	0	0	0
12P	0	0	87	0	0	0	0
01P	0	0	76	0	0	0	0
02P	0	0	104	0	0	0	0
03P	0	0	126	0	0	0	0
04P	0	0	142	0	0	0	0
05P	0	0	168	0	0	0	0
06P	0	0	146	0	0	0	0
07P	0	0	106	0	0	0	0
08P	0	0	87	0	0	0	0
09P	0	0	61	0	0	0	0
10P	0	0	32	0	0	0	0
11P	0	0	17	0	0	0	0
TOT	0	0	1714	532	0	0	0

STATE OF CONNECTICUT
DEPARTMENT OF TRANSPORTATION
BUREAU OF POLICY AND PLANNING
PLANNING INVENTORY AND DATA

TRAFFIC RECORDER DATA

TOWN OF SUFFIELD

ROUTE 159

DIRECTION B

NORTH OF ROUTE 190 (N JCT)

DAY	SUN	MON	TUE	WED	THU	FRI	SAT
DATE	0	0	0	07/18/2007	07/19/2007	0	0
TYPE							
HOUR							

2007 ADT = 8400

ACF = NA

12A	0	0	0	0	54	0	0
01A	0	0	0	0	38	0	0
02A	0	0	0	0	26	0	0
03A	0	0	0	0	22	0	0
04A	0	0	0	0	45	0	0
05A	0	0	0	0	107	0	0
06A	0	0	0	0	436	0	0
07A	0	0	0	0	544	0	0
08A	0	0	0	423	461	0	0
09A	0	0	0	400	471	0	0
10A	0	0	0	445	0	0	0
11A	0	0	0	470	0	0	0
12P	0	0	0	566	0	0	0
01P	0	0	0	543	0	0	0
02P	0	0	0	586	0	0	0
03P	0	0	0	676	0	0	0
04P	0	0	0	769	0	0	0
05P	0	0	0	890	0	0	0
06P	0	0	0	653	0	0	0
07P	0	0	0	479	0	0	0
08P	0	0	0	410	0	0	0
09P	0	0	0	299	0	0	0
10P	0	0	0	225	0	0	0
11P	0	0	0	114	0	0	0
TOT	0	0	0	7948	2204	0	0

STATE OF CONNECTICUT
DEPARTMENT OF TRANSPORTATION
BUREAU OF POLICY AND PLANNING
PLANNING INVENTORY AND DATA

TRAFFIC RECORDER DATA

TOWN OF SUFFIELD

ROUTE 168

DIRECTION B

WEST OF HIGH STREET #1

DAY	SUN	MON	TUE	WED	THU	FRI	SAT
DATE	0	0	07/24/2007	07/25/2007	0	0	0
TYPE							
HOUR							

2007 ADT = 12600 ACF = NA

12A	0	0	0	42	0	0	0
01A	0	0	0	25	0	0	0
02A	0	0	0	18	0	0	0
03A	0	0	0	18	0	0	0
04A	0	0	0	40	0	0	0
05A	0	0	0	123	0	0	0
06A	0	0	0	415	0	0	0
07A	0	0	725	0	0	0	0
08A	0	0	874	0	0	0	0
09A	0	0	896	0	0	0	0
10A	0	0	886	0	0	0	0
11A	0	0	980	0	0	0	0
12P	0	0	983	0	0	0	0
01P	0	0	966	0	0	0	0
02P	0	0	931	0	0	0	0
03P	0	0	1012	0	0	0	0
04P	0	0	1047	0	0	0	0
05P	0	0	1095	0	0	0	0
06P	0	0	805	0	0	0	0
07P	0	0	695	0	0	0	0
08P	0	0	583	0	0	0	0
09P	0	0	377	0	0	0	0
10P	0	0	202	0	0	0	0
11P	0	0	97	0	0	0	0
TOT	0	0	13154	681	0	0	0

STATE OF CONNECTICUT
DEPARTMENT OF TRANSPORTATION
BUREAU OF POLICY AND PLANNING
PLANNING INVENTORY AND DATA

TRAFFIC RECORDER DATA

TOWN OF SUFFIELD	ROUTE 513							DIRECTION E
(BRIDGE ST) - EAST OF ROUTE 75	SUN	MON	TUE	WED	THU	FRI	SAT	
DAY	0	07/23/2007	07/24/2007	0	0	0	0	
DATE								
TYPE								
HOUR								
	2007 ADT = 4500		ACF = NA					

12A	0	0	21	0	0	0	0	
01A	0	0	23	0	0	0	0	
02A	0	0	13	0	0	0	0	
03A	0	0	12	0	0	0	0	
04A	0	0	8	0	0	0	0	
05A	0	0	37	0	0	0	0	
06A	0	117	0	0	0	0	0	
07A	0	226	0	0	0	0	0	
08A	0	284	0	0	0	0	0	
09A	0	291	0	0	0	0	0	
10A	0	302	0	0	0	0	0	
11A	0	355	0	0	0	0	0	
12P	0	399	0	0	0	0	0	
01P	0	325	0	0	0	0	0	
02P	0	354	0	0	0	0	0	
03P	0	444	0	0	0	0	0	
04P	0	461	0	0	0	0	0	
05P	0	423	0	0	0	0	0	
06P	0	315	0	0	0	0	0	
07P	0	232	0	0	0	0	0	
08P	0	167	0	0	0	0	0	
09P	0	84	0	0	0	0	0	
10P	0	71	0	0	0	0	0	
11P	0	34	0	0	0	0	0	
TOT	0	4884	114	0	0	0	0	

STATE OF CONNECTICUT
DEPARTMENT OF TRANSPORTATION
BUREAU OF POLICY AND PLANNING
PLANNING INVENTORY AND DATA

TRAFFIC RECORDER DATA

TOWN OF SUFFIELD

ROUTE 513

DIRECTION W

(BRIDGE ST) - EAST OF ROUTE 75

DAY	SUN	MON	TUE	WED	THU	FRI	SAT
DATE	0	07/23/2007	07/24/2007	0	0	0	0
TYPE							
HOUR							

2007 ADT = 4400 ACF = NA

12A	0	0	29	0	0	0	0
01A	0	0	14	0	0	0	0
02A	0	0	11	0	0	0	0
03A	0	0	20	0	0	0	0
04A	0	0	47	0	0	0	0
05A	0	0	86	0	0	0	0
06A	0	254	0	0	0	0	0
07A	0	386	0	0	0	0	0
08A	0	302	0	0	0	0	0
09A	0	236	0	0	0	0	0
10A	0	254	0	0	0	0	0
11A	0	283	0	0	0	0	0
12P	0	361	0	0	0	0	0
01P	0	311	0	0	0	0	0
02P	0	296	0	0	0	0	0
03P	0	333	0	0	0	0	0
04P	0	339	0	0	0	0	0
05P	0	356	0	0	0	0	0
06P	0	288	0	0	0	0	0
07P	0	220	0	0	0	0	0
08P	0	190	0	0	0	0	0
09P	0	134	0	0	0	0	0
10P	0	74	0	0	0	0	0
11P	0	40	0	0	0	0	0
TOT	0	4657	207	0	0	0	0

STATE OF CONNECTICUT
DEPARTMENT OF TRANSPORTATION
BUREAU OF POLICY AND PLANNING
PLANNING INVENTORY AND DATA

TRAFFIC RECORDER DATA

TOWN OF SUFFIELD	ROUTE 159						DIRECTION N
SOUTH OF ROUTE 190 (S JCT)	SUN	MON	TUE	WED	THU	FRI	SAT
DAY	0	0	0	0	07/19/2007	07/20/2007	0
DATE							
TYPE							
HOUR							
	2007 ADT = 8000		ACF = NA				

12A	0	0	0	0	0	75	0
01A	0	0	0	0	0	61	0
02A	0	0	0	0	0	47	0
03A	0	0	0	0	0	37	0
04A	0	0	0	0	0	46	0
05A	0	0	0	0	85	86	0
06A	0	0	0	0	222	0	0
07A	0	0	0	0	451	0	0
08A	0	0	0	0	458	0	0
09A	0	0	0	0	457	0	0
10A	0	0	0	0	462	0	0
11A	0	0	0	0	542	0	0
12P	0	0	0	0	522	0	0
01P	0	0	0	0	543	0	0
02P	0	0	0	0	673	0	0
03P	0	0	0	0	809	0	0
04P	0	0	0	0	769	0	0
05P	0	0	0	0	763	0	0
06P	0	0	0	0	584	0	0
07P	0	0	0	0	418	0	0
08P	0	0	0	0	285	0	0
09P	0	0	0	0	193	0	0
10P	0	0	0	0	157	0	0
11P	0	0	0	0	136	0	0
TOT	0	0	0	0	8529	352	0

STATE OF CONNECTICUT
DEPARTMENT OF TRANSPORTATION
BUREAU OF POLICY AND PLANNING
PLANNING INVENTORY AND DATA

TRAFFIC RECORDER DATA

TOWN OF SUFFIELD

ROUTE 159

DIRECTION S

SOUTH OF ROUTE 190 (S JCT)

DAY	SUN	MON	TUE	WED	THU	FRI	SAT
DATE	0	0	0	0	07/19/2007	07/20/2007	0
TYPE							
HOUR							

2007 ADT = 7600

ACF = NA

12A	0	0	0	0	0	46	0
01A	0	0	0	0	0	30	0
02A	0	0	0	0	0	38	0
03A	0	0	0	0	0	50	0
04A	0	0	0	0	0	76	0
05A	0	0	0	0	183	164	0
06A	0	0	0	0	494	0	0
07A	0	0	0	0	560	0	0
08A	0	0	0	0	441	0	0
09A	0	0	0	0	372	0	0
10A	0	0	0	0	412	0	0
11A	0	0	0	0	493	0	0
12P	0	0	0	0	507	0	0
01P	0	0	0	0	513	0	0
02P	0	0	0	0	561	0	0
03P	0	0	0	0	603	0	0
04P	0	0	0	0	577	0	0
05P	0	0	0	0	612	0	0
06P	0	0	0	0	468	0	0
07P	0	0	0	0	389	0	0
08P	0	0	0	0	373	0	0
09P	0	0	0	0	300	0	0
10P	0	0	0	0	175	0	0
11P	0	0	0	0	98	0	0
TOT	0	0	0	0	8131	404	0

STATE OF CONNECTICUT
DEPARTMENT OF TRANSPORTATION
BUREAU OF POLICY AND PLANNING
PLANNING INVENTORY AND DATA

TRAFFIC RECORDER DATA

TOWN OF SUFFIELD

ROUTE 526

DIRECTION B

(SHELDON ST)- EAST OF ROUTE 187

DAY	SUN	MON	TUE	WED	THU	FRI	SAT
DATE	0	08/06/2007	08/07/2007	0	0	0	0
TYPE							
HOUR							

2007 ADT = 2100 ACF = NA

12A	0	0	14	0	0	0	0
01A	0	0	7	0	0	0	0
02A	0	0	0	0	0	0	0
03A	0	0	4	0	0	0	0
04A	0	0	13	0	0	0	0
05A	0	0	38	0	0	0	0
06A	0	0	127	0	0	0	0
07A	0	159	185	0	0	0	0
08A	0	149	186	0	0	0	0
09A	0	130	156	0	0	0	0
10A	0	110	145	0	0	0	0
11A	0	117	0	0	0	0	0
12P	0	126	0	0	0	0	0
01P	0	156	0	0	0	0	0
02P	0	136	0	0	0	0	0
03P	0	153	0	0	0	0	0
04P	0	190	0	0	0	0	0
05P	0	221	0	0	0	0	0
06P	0	162	0	0	0	0	0
07P	0	124	0	0	0	0	0
08P	0	75	0	0	0	0	0
09P	0	44	0	0	0	0	0
10P	0	26	0	0	0	0	0
11P	0	17	0	0	0	0	0
TOT	0	2095	875	0	0	0	0

STATE OF CONNECTICUT
DEPARTMENT OF TRANSPORTATION
BUREAU OF POLICY AND PLANNING
PLANNING INVENTORY AND DATA

TRAFFIC RECORDER DATA

TOWN OF SUFFIELD
EAST OF ROUTE 159
DAY
DATE
TYPE
HOUR

ROUTE 190

DIRECTION E

SUN	MON	TUE	WED	THU	FRI	SAT
0	0	07/24/2007	07/25/2007	0	0	0

2007 ADT = 13700 ACF = NA

12A	0	0	0	53	0	0	0
01A	0	0	0	51	0	0	0
02A	0	0	0	67	0	0	0
03A	0	0	0	67	0	0	0
04A	0	0	0	232	0	0	0
05A	0	0	649	611	0	0	0
06A	0	0	721	0	0	0	0
07A	0	0	602	0	0	0	0
08A	0	0	640	0	0	0	0
09A	0	0	868	0	0	0	0
10A	0	0	864	0	0	0	0
11A	0	0	977	0	0	0	0
12P	0	0	962	0	0	0	0
01P	0	0	990	0	0	0	0
02P	0	0	1140	0	0	0	0
03P	0	0	1375	0	0	0	0
04P	0	0	1351	0	0	0	0
05P	0	0	897	0	0	0	0
06P	0	0	784	0	0	0	0
07P	0	0	683	0	0	0	0
08P	0	0	517	0	0	0	0
09P	0	0	341	0	0	0	0
10P	0	0	157	0	0	0	0
11P	0	0	92	0	0	0	0
TOT	0	0	14610	1081	0	0	0

STATE OF CONNECTICUT
DEPARTMENT OF TRANSPORTATION
BUREAU OF POLICY AND PLANNING
PLANNING INVENTORY AND DATA

TRAFFIC RECORDER DATA

TOWN OF SUFFIELD	ROUTE 190							DIRECTION W
EAST OF ROUTE 159	SUN	MON	TUE	WED	THU	FRI	SAT	
DAY	0	07/23/2007	07/24/2007	07/25/2007	0	0	0	
DATE								
TYPE								
HOUR								
	2007 ADT = 12700		ACF = NA					

12A	0	0	95	79	0	0	0	
01A	0	0	45	72	0	0	0	
02A	0	0	37	50	0	0	0	
03A	0	0	53	79	0	0	0	
04A	0	0	82	75	0	0	0	
05A	0	0	198	201	0	0	0	
06A	0	551	628	653	0	0	0	
07A	0	696	950	987	0	0	0	
08A	0	578	912	0	0	0	0	
09A	0	565	768	0	0	0	0	
10A	0	628	729	0	0	0	0	
11A	0	754	746	0	0	0	0	
12P	0	910	860	0	0	0	0	
01P	0	834	831	0	0	0	0	
02P	0	887	928	0	0	0	0	
03P	0	983	981	0	0	0	0	
04P	0	1196	1162	0	0	0	0	
05P	0	1344	1076	0	0	0	0	
06P	0	899	937	0	0	0	0	
07P	0	722	720	0	0	0	0	
08P	0	593	632	0	0	0	0	
09P	0	462	511	0	0	0	0	
10P	0	267	386	0	0	0	0	
11P	0	139	181	0	0	0	0	
TOT	0	13008	14448	2196	0	0	0	

STATE OF CONNECTICUT
 DEPARTMENT OF TRANSPORTATION
 BUREAU OF POLICY AND PLANNING
 PLANNING INVENTORY AND DATA

TRAFFIC RECORDER DATA

TOWN OF SUFFIELD	ROUTE 75							DIRECTION N
SOUTH OF HIGH STREET #1	SUN	MON	TUE	WED	THU	FRI	SAT	
DAY	0	08/13/2007	08/14/2007	08/15/2007	0	0	0	
DATE								
TYPE								
HOUR								
	2007 ADT = 6200		ACF = NA					

12A	0	0	68	73	0	0	0	
01A	0	0	37	38	0	0	0	
02A	0	0	44	29	0	0	0	
03A	0	0	25	29	0	0	0	
04A	0	0	19	26	0	0	0	
05A	0	0	68	74	0	0	0	
06A	0	0	178	171	0	0	0	
07A	0	0	266	293	0	0	0	
08A	0	0	370	298	0	0	0	
09A	0	259	313	0	0	0	0	
10A	0	284	319	0	0	0	0	
11A	0	331	350	0	0	0	0	
12P	0	366	427	0	0	0	0	
01P	0	347	347	0	0	0	0	
02P	0	430	446	0	0	0	0	
03P	0	537	581	0	0	0	0	
04P	0	724	804	0	0	0	0	
05P	0	665	806	0	0	0	0	
06P	0	421	441	0	0	0	0	
07P	0	347	359	0	0	0	0	
08P	0	285	241	0	0	0	0	
09P	0	143	172	0	0	0	0	
10P	0	128	164	0	0	0	0	
11P	0	87	83	0	0	0	0	
TOT	0	5354	6928	1031	0	0	0	

STATE OF CONNECTICUT
DEPARTMENT OF TRANSPORTATION
BUREAU OF POLICY AND PLANNING
PLANNING INVENTORY AND DATA

TRAFFIC RECORDER DATA

TOWN OF SUFFIELD	ROUTE 75							DIRECTION S
SOUTH OF HIGH STREET #1	SUN	MON	TUE	WED	THU	FRI	SAT	
DAY	0	08/13/2007	08/14/2007	08/15/2007	0	0	0	
DATE								
TYPE								
HOUR								
	2007 ADT = 6000		ACF = NA					

12A	0	0	29	38	0	0	0	
01A	0	0	11	12	0	0	0	
02A	0	0	19	24	0	0	0	
03A	0	0	49	56	0	0	0	
04A	0	0	94	94	0	0	0	
05A	0	0	202	204	0	0	0	
06A	0	0	533	543	0	0	0	
07A	0	0	687	611	0	0	0	
08A	0	0	387	368	0	0	0	
09A	0	325	343	0	0	0	0	
10A	0	267	306	0	0	0	0	
11A	0	310	324	0	0	0	0	
12P	0	374	358	0	0	0	0	
01P	0	380	401	0	0	0	0	
02P	0	343	381	0	0	0	0	
03P	0	385	404	0	0	0	0	
04P	0	338	416	0	0	0	0	
05P	0	385	389	0	0	0	0	
06P	0	348	319	0	0	0	0	
07P	0	267	296	0	0	0	0	
08P	0	210	260	0	0	0	0	
09P	0	168	177	0	0	0	0	
10P	0	112	104	0	0	0	0	
11P	0	56	58	0	0	0	0	
TOT	0	4268	6547	1950	0	0	0	