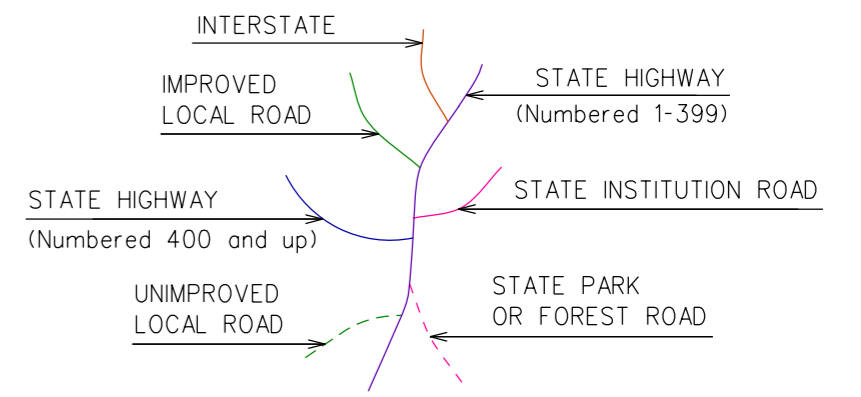
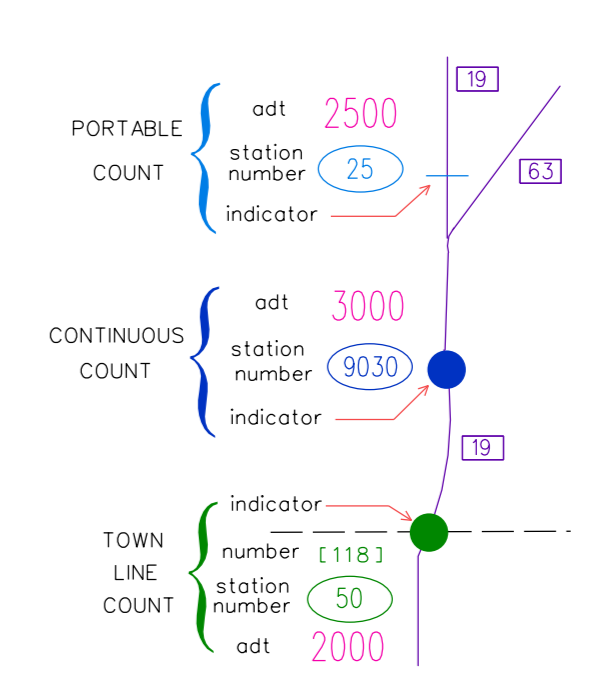


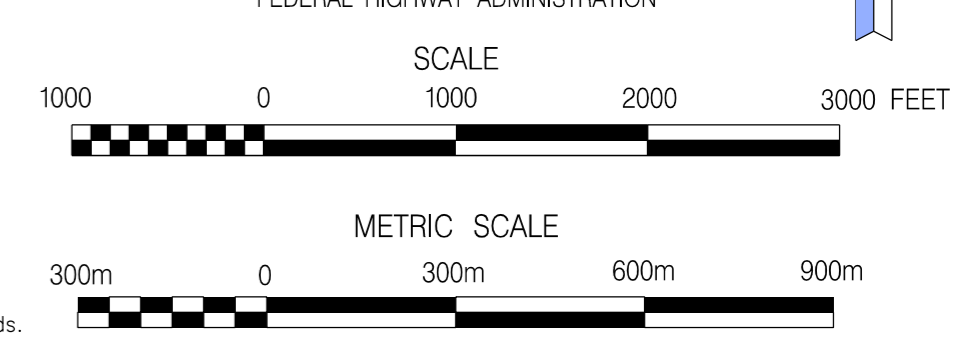
* 2010 ADT (not counted on 2013)
 * ACF 0.94 APPLIED TO ROUTE 14 FROM SR 664(LAKE STREET) IN PLAINFIELD TO THE RHODE ISLAND STATE LINE (BASED ON STATION 5014 STERLING 2013)



MACHINE LOCATIONS (19)
 2013 ADT
 COUNTED : SEPTEMBER

STERLING
 CONNECTICUT

PREPARED BY THE
 CONNECTICUT DEPARTMENT OF TRANSPORTATION
 IN COOPERATION WITH THE
 U.S. DEPARTMENT OF TRANSPORTATION
 FEDERAL HIGHWAY ADMINISTRATION



This map, developed for internal Connecticut use, is a cartographic rendering of DOT roadway records. It should not be referenced or incorporated in any manner in any legal document or proceedings.
 ACCEPTED AS OF DEC. 31, 2011

STATE OF CONNECTICUT
DEPARTMENT OF TRANSPORTATION
BUREAU OF POLICY AND PLANNING
PLANNING INVENTORY AND DATA

TRAFFIC RECORDER DATA

TOWN OF STERLING

ROUTE 14

DIRECTION B

NW OF ROUTE 14A

DAY	SUN	MON	TUE	WED	THU	FRI	SAT
DATE	0	0	0	09/18/2013	09/19/2013	0	0
TYPE							
HOUR							

2013 ADT = 1100

ACF = 0.94

12A	0	0	0	0	7	0	0
01A	0	0	0	0	5	0	0
02A	0	0	0	0	6	0	0
03A	0	0	0	0	2	0	0
04A	0	0	0	0	9	0	0
05A	0	0	0	39	0	0	0
06A	0	0	0	64	0	0	0
07A	0	0	0	95	0	0	0
08A	0	0	0	57	0	0	0
09A	0	0	0	50	0	0	0
10A	0	0	0	49	0	0	0
11A	0	0	0	44	0	0	0
12P	0	0	0	65	0	0	0
01P	0	0	0	72	0	0	0
02P	0	0	0	72	0	0	0
03P	0	0	0	97	0	0	0
04P	0	0	0	115	0	0	0
05P	0	0	0	88	0	0	0
06P	0	0	0	85	0	0	0
07P	0	0	0	67	0	0	0
08P	0	0	0	35	0	0	0
09P	0	0	0	17	0	0	0
10P	0	0	0	20	0	0	0
11P	0	0	0	14	0	0	0
TOT	0	0	0	1145	29	0	0

STATE OF CONNECTICUT
DEPARTMENT OF TRANSPORTATION
BUREAU OF POLICY AND PLANNING
PLANNING INVENTORY AND DATA

TRAFFIC RECORDER DATA

TOWN OF STERLING		ROUTE 49						DIRECTION B
AT VOLUNTOWN TOWN LINE	DAY	SUN	MON	TUE	WED	THU	FRI	SAT
DATE		0	0	09/24/2013	09/25/2013	0	0	0
TYPE								
HOUR								
		2013 ADT = 1700		ACF = NA				

12A	0	0	0	11	0	0	0	
01A	0	0	0	7	0	0	0	
02A	0	0	0	4	0	0	0	
03A	0	0	0	8	0	0	0	
04A	0	0	0	10	0	0	0	
05A	0	0	50	0	0	0	0	
06A	0	0	83	0	0	0	0	
07A	0	0	138	0	0	0	0	
08A	0	0	120	0	0	0	0	
09A	0	0	90	0	0	0	0	
10A	0	0	85	0	0	0	0	
11A	0	0	86	0	0	0	0	
12P	0	0	62	0	0	0	0	
01P	0	0	103	0	0	0	0	
02P	0	0	141	0	0	0	0	
03P	0	0	181	0	0	0	0	
04P	0	0	155	0	0	0	0	
05P	0	0	132	0	0	0	0	
06P	0	0	107	0	0	0	0	
07P	0	0	80	0	0	0	0	
08P	0	0	46	0	0	0	0	
09P	0	0	36	0	0	0	0	
10P	0	0	21	0	0	0	0	
11P	0	0	10	0	0	0	0	
TOT	0	0	1726	40	0	0	0	

STATE OF CONNECTICUT
 DEPARTMENT OF TRANSPORTATION
 BUREAU OF POLICY AND PLANNING
 PLANNING INVENTORY AND DATA

TRAFFIC RECORDER DATA

TOWN OF STERLING

ROUTE 14A

DIRECTION B

EAST OF ROUTE 49

DAY	SUN	MON	TUE	WED	THU	FRI	SAT
DATE	0	0	0	09/18/2013	09/19/2013	0	0
TYPE							
HOUR							

2013 ADT = 3200

ACF = NA

12A	0	0	0	0	24	0	0
01A	0	0	0	0	8	0	0
02A	0	0	0	0	5	0	0
03A	0	0	0	0	25	0	0
04A	0	0	0	46	29	0	0
05A	0	0	0	84	0	0	0
06A	0	0	0	180	0	0	0
07A	0	0	0	238	0	0	0
08A	0	0	0	168	0	0	0
09A	0	0	0	143	0	0	0
10A	0	0	0	133	0	0	0
11A	0	0	0	157	0	0	0
12P	0	0	0	178	0	0	0
01P	0	0	0	168	0	0	0
02P	0	0	0	185	0	0	0
03P	0	0	0	293	0	0	0
04P	0	0	0	286	0	0	0
05P	0	0	0	335	0	0	0
06P	0	0	0	245	0	0	0
07P	0	0	0	178	0	0	0
08P	0	0	0	127	0	0	0
09P	0	0	0	71	0	0	0
10P	0	0	0	50	0	0	0
11P	0	0	0	35	0	0	0
TOT	0	0	0	3300	91	0	0

STATE OF CONNECTICUT
 DEPARTMENT OF TRANSPORTATION
 BUREAU OF POLICY AND PLANNING
 PLANNING INVENTORY AND DATA

TRAFFIC RECORDER DATA

TOWN OF STERLING

ROUTE 14A

DIRECTION B

WEST OF ROUTE 49

DAY	SUN	MON	TUE	WED	THU	FRI	SAT
DATE	0	0	0	09/18/2013	09/19/2013	0	0
TYPE							
HOUR							

2013 ADT = 2900

ACF = NA

12A	0	0	0	0	23	0	0
01A	0	0	0	0	7	0	0
02A	0	0	0	0	10	0	0
03A	0	0	0	0	23	0	0
04A	0	0	0	42	33	0	0
05A	0	0	0	85	0	0	0
06A	0	0	0	176	0	0	0
07A	0	0	0	208	0	0	0
08A	0	0	0	154	0	0	0
09A	0	0	0	143	0	0	0
10A	0	0	0	134	0	0	0
11A	0	0	0	161	0	0	0
12P	0	0	0	173	0	0	0
01P	0	0	0	169	0	0	0
02P	0	0	0	178	0	0	0
03P	0	0	0	242	0	0	0
04P	0	0	0	269	0	0	0
05P	0	0	0	275	0	0	0
06P	0	0	0	195	0	0	0
07P	0	0	0	137	0	0	0
08P	0	0	0	111	0	0	0
09P	0	0	0	69	0	0	0
10P	0	0	0	48	0	0	0
11P	0	0	0	34	0	0	0
TOT	0	0	0	3003	96	0	0

STATE OF CONNECTICUT
DEPARTMENT OF TRANSPORTATION
BUREAU OF POLICY AND PLANNING
PLANNING INVENTORY AND DATA

TRAFFIC RECORDER DATA

TOWN OF STERLING	ROUTE 14A							DIRECTION B
SW OF ROUTE 14	SUN	MON	TUE	WED	THU	FRI	SAT	
DAY	0	0	0	09/18/2013	09/19/2013	0	0	
DATE	0	0	0	09/18/2013	09/19/2013	0	0	
TYPE								
HOUR								
	2013 ADT = 1200		ACF = NA					

12A	0	0	0	0	9	0	0	
01A	0	0	0	0	5	0	0	
02A	0	0	0	0	2	0	0	
03A	0	0	0	0	7	0	0	
04A	0	0	0	0	10	0	0	
05A	0	0	0	32	0	0	0	
06A	0	0	0	77	0	0	0	
07A	0	0	0	107	0	0	0	
08A	0	0	0	58	0	0	0	
09A	0	0	0	58	0	0	0	
10A	0	0	0	42	0	0	0	
11A	0	0	0	45	0	0	0	
12P	0	0	0	72	0	0	0	
01P	0	0	0	54	0	0	0	
02P	0	0	0	68	0	0	0	
03P	0	0	0	127	0	0	0	
04P	0	0	0	128	0	0	0	
05P	0	0	0	121	0	0	0	
06P	0	0	0	96	0	0	0	
07P	0	0	0	65	0	0	0	
08P	0	0	0	48	0	0	0	
09P	0	0	0	28	0	0	0	
10P	0	0	0	7	0	0	0	
11P	0	0	0	12	0	0	0	
TOT	0	0	0	1245	33	0	0	

STATE OF CONNECTICUT
 DEPARTMENT OF TRANSPORTATION
 BUREAU OF POLICY AND PLANNING
 PLANNING INVENTORY AND DATA

TRAFFIC RECORDER DATA

TOWN OF STERLING

ROUTE 14A

DIRECTION B

EAST OF PROVIDENCE ROAD

DAY	SUN	MON	TUE	WED	THU	FRI	SAT
DATE	0	0	0	09/18/2013	09/19/2013	0	0
TYPE							
HOUR							

2013 ADT = 2000

ACF = NA

12A	0	0	0	0	15	0	0
01A	0	0	0	0	6	0	0
02A	0	0	0	0	4	0	0
03A	0	0	0	0	11	0	0
04A	0	0	0	0	13	0	0
05A	0	0	0	40	0	0	0
06A	0	0	0	104	0	0	0
07A	0	0	0	151	0	0	0
08A	0	0	0	100	0	0	0
09A	0	0	0	90	0	0	0
10A	0	0	0	68	0	0	0
11A	0	0	0	78	0	0	0
12P	0	0	0	113	0	0	0
01P	0	0	0	101	0	0	0
02P	0	0	0	115	0	0	0
03P	0	0	0	186	0	0	0
04P	0	0	0	184	0	0	0
05P	0	0	0	190	0	0	0
06P	0	0	0	135	0	0	0
07P	0	0	0	119	0	0	0
08P	0	0	0	73	0	0	0
09P	0	0	0	88	0	0	0
10P	0	0	0	40	0	0	0
11P	0	0	0	28	0	0	0
TOT	0	0	0	2003	49	0	0

STATE OF CONNECTICUT
 DEPARTMENT OF TRANSPORTATION
 BUREAU OF POLICY AND PLANNING
 PLANNING INVENTORY AND DATA

TRAFFIC RECORDER DATA

TOWN OF STERLING

ROUTE 14

DIRECTION B

EAST OF PROVIDENCE ROAD

DAY	SUN	MON	TUE	WED	THU	FRI	SAT
DATE	0	0	09/24/2013	09/25/2013	0	0	0
TYPE							
HOUR							

2013 ADT = 1200

ACF = 0.94

12A	0	0	0	7	0	0	0
01A	0	0	0	2	0	0	0
02A	0	0	0	4	0	0	0
03A	0	0	0	3	0	0	0
04A	0	0	0	18	0	0	0
05A	0	0	38	0	0	0	0
06A	0	0	64	0	0	0	0
07A	0	0	119	0	0	0	0
08A	0	0	72	0	0	0	0
09A	0	0	71	0	0	0	0
10A	0	0	58	0	0	0	0
11A	0	0	70	0	0	0	0
12P	0	0	70	0	0	0	0
01P	0	0	74	0	0	0	0
02P	0	0	113	0	0	0	0
03P	0	0	100	0	0	0	0
04P	0	0	109	0	0	0	0
05P	0	0	108	0	0	0	0
06P	0	0	100	0	0	0	0
07P	0	0	58	0	0	0	0
08P	0	0	41	0	0	0	0
09P	0	0	27	0	0	0	0
10P	0	0	18	0	0	0	0
11P	0	0	9	0	0	0	0
TOT	0	0	1319	34	0	0	0

STATE OF CONNECTICUT
DEPARTMENT OF TRANSPORTATION
BUREAU OF POLICY AND PLANNING
PLANNING INVENTORY AND DATA

TRAFFIC RECORDER DATA

TOWN OF STERLING

ROUTE 49

DIRECTION B

SOUTH OF NEW ROAD

DAY	SUN	MON	TUE	WED	THU	FRI	SAT
DATE	0	0	09/24/2013	09/25/2013	0	0	0
TYPE							
HOUR							

2013 ADT = 1800 ACF = NA

12A	0	0	0	8	0	0	0
01A	0	0	0	3	0	0	0
02A	0	0	0	2	0	0	0
03A	0	0	0	8	0	0	0
04A	0	0	0	15	0	0	0
05A	0	0	45	0	0	0	0
06A	0	0	91	0	0	0	0
07A	0	0	137	0	0	0	0
08A	0	0	119	0	0	0	0
09A	0	0	122	0	0	0	0
10A	0	0	94	0	0	0	0
11A	0	0	99	0	0	0	0
12P	0	0	86	0	0	0	0
01P	0	0	131	0	0	0	0
02P	0	0	153	0	0	0	0
03P	0	0	183	0	0	0	0
04P	0	0	166	0	0	0	0
05P	0	0	135	0	0	0	0
06P	0	0	92	0	0	0	0
07P	0	0	91	0	0	0	0
08P	0	0	41	0	0	0	0
09P	0	0	37	0	0	0	0
10P	0	0	22	0	0	0	0
11P	0	0	7	0	0	0	0
TOT	0	0	1851	36	0	0	0

STATE OF CONNECTICUT
DEPARTMENT OF TRANSPORTATION
BUREAU OF POLICY AND PLANNING
PLANNING INVENTORY AND DATA

TRAFFIC RECORDER DATA

TOWN OF STERLING

ROUTE

DIRECTION B

MAIN STREET - NW OF ROUTE 14

DAY	SUN	MON	TUE	WED	THU	FRI	SAT
DATE	0	0	09/24/2013	09/25/2013	0	0	0
TYPE							
HOUR							

2013 ADT = 2100 ACF = NA

12A	0	0	0	16	0	0	0
01A	0	0	0	8	0	0	0
02A	0	0	0	10	0	0	0
03A	0	0	0	9	0	0	0
04A	0	0	0	32	0	0	0
05A	0	0	0	40	0	0	0
06A	0	0	113	0	0	0	0
07A	0	0	168	0	0	0	0
08A	0	0	137	0	0	0	0
09A	0	0	97	0	0	0	0
10A	0	0	98	0	0	0	0
11A	0	0	139	0	0	0	0
12P	0	0	134	0	0	0	0
01P	0	0	116	0	0	0	0
02P	0	0	141	0	0	0	0
03P	0	0	194	0	0	0	0
04P	0	0	177	0	0	0	0
05P	0	0	164	0	0	0	0
06P	0	0	136	0	0	0	0
07P	0	0	80	0	0	0	0
08P	0	0	68	0	0	0	0
09P	0	0	44	0	0	0	0
10P	0	0	24	0	0	0	0
11P	0	0	19	0	0	0	0
TOT	0	0	2049	115	0	0	0

STATE OF CONNECTICUT
 DEPARTMENT OF TRANSPORTATION
 BUREAU OF POLICY AND PLANNING
 PLANNING INVENTORY AND DATA

TRAFFIC RECORDER DATA

TOWN OF STERLING	ROUTE							DIRECTION B
PROVIDENCE ROAD - NORTH OF ROUTE 14A	SUN	MON	TUE	WED	THU	FRI	SAT	
DAY								
DATE	0	0	0	09/18/2013	09/19/2013	0	0	
TYPE								
HOUR								
	2013 ADT = 800		ACF = NA					

12A	0	0	0	0	3	0	0	
01A	0	0	0	0	0	0	0	
02A	0	0	0	0	0	0	0	
03A	0	0	0	0	2	0	0	
04A	0	0	0	0	3	0	0	
05A	0	0	0	12	0	0	0	
06A	0	0	0	39	0	0	0	
07A	0	0	0	43	0	0	0	
08A	0	0	0	39	0	0	0	
09A	0	0	0	58	0	0	0	
10A	0	0	0	32	0	0	0	
11A	0	0	0	37	0	0	0	
12P	0	0	0	44	0	0	0	
01P	0	0	0	61	0	0	0	
02P	0	0	0	58	0	0	0	
03P	0	0	0	60	0	0	0	
04P	0	0	0	75	0	0	0	
05P	0	0	0	66	0	0	0	
06P	0	0	0	73	0	0	0	
07P	0	0	0	43	0	0	0	
08P	0	0	0	40	0	0	0	
09P	0	0	0	14	0	0	0	
10P	0	0	0	8	0	0	0	
11P	0	0	0	4	0	0	0	
TOT	0	0	0	806	8	0	0	

STATE OF CONNECTICUT
DEPARTMENT OF TRANSPORTATION
BUREAU OF POLICY AND PLANNING
PLANNING INVENTORY AND DATA

TRAFFIC RECORDER DATA

TOWN OF STERLING	ROUTE						DIRECTION B
SNAKE MEADOW HILL RD-W OF MARGARET HENRY R	SUN	MON	TUE	WED	THU	FRI	SAT
DAY							
DATE	0	0	09/24/2013	09/25/2013	0	0	0
TYPE							
HOUR							
	2013 ADT = 1200		ACF = NA				

12A	0	0	0	9	0	0	0
01A	0	0	0	5	0	0	0
02A	0	0	0	2	0	0	0
03A	0	0	0	1	0	0	0
04A	0	0	0	11	0	0	0
05A	0	0	0	25	0	0	0
06A	0	0	74	0	0	0	0
07A	0	0	97	0	0	0	0
08A	0	0	90	0	0	0	0
09A	0	0	58	0	0	0	0
10A	0	0	53	0	0	0	0
11A	0	0	79	0	0	0	0
12P	0	0	76	0	0	0	0
01P	0	0	64	0	0	0	0
02P	0	0	75	0	0	0	0
03P	0	0	118	0	0	0	0
04P	0	0	105	0	0	0	0
05P	0	0	100	0	0	0	0
06P	0	0	78	0	0	0	0
07P	0	0	45	0	0	0	0
08P	0	0	47	0	0	0	0
09P	0	0	27	0	0	0	0
10P	0	0	20	0	0	0	0
11P	0	0	11	0	0	0	0
TOT	0	0	1217	53	0	0	0

STATE OF CONNECTICUT
DEPARTMENT OF TRANSPORTATION
BUREAU OF POLICY AND PLANNING
PLANNING INVENTORY AND DATA

TRAFFIC RECORDER DATA

TOWN OF STERLING		ROUTE 14A						DIRECTION B
NE OF DEERFIELD DRIVE		SUN	MON	TUE	WED	THU	FRI	SAT
DAY	DATE	0	0	0	09/18/2013	09/19/2013	0	0
TYPE	HOUR	2013 ADT = 1600		ACF = NA		*****		
12A		0	0	0	0	12	0	0
01A		0	0	0	0	4	0	0
02A		0	0	0	0	1	0	0
03A		0	0	0	0	11	0	0
04A		0	0	0	0	15	0	0
05A		0	0	0	51	0	0	0
06A		0	0	0	83	0	0	0
07A		0	0	0	124	0	0	0
08A		0	0	0	78	0	0	0
09A		0	0	0	79	0	0	0
10A		0	0	0	46	0	0	0
11A		0	0	0	78	0	0	0
12P		0	0	0	91	0	0	0
01P		0	0	0	74	0	0	0
02P		0	0	0	101	0	0	0
03P		0	0	0	158	0	0	0
04P		0	0	0	154	0	0	0
05P		0	0	0	157	0	0	0
06P		0	0	0	118	0	0	0
07P		0	0	0	102	0	0	0
08P		0	0	0	60	0	0	0
09P		0	0	0	43	0	0	0
10P		0	0	0	22	0	0	0
11P		0	0	0	18	0	0	0
TOT		0	0	0	1637	43	0	0

STATE OF CONNECTICUT
 DEPARTMENT OF TRANSPORTATION
 BUREAU OF POLICY AND PLANNING
 PLANNING INVENTORY AND DATA

TRAFFIC RECORDER DATA

TOWN OF STERLING

ROUTE 49

DIRECTION N

SOUTH OF ROUTE 14A

DAY	SUN	MON	TUE	WED	THU	FRI	SAT
DATE	0	0	09/24/2013	09/25/2013	09/26/2013	0	0
TYPE							
HOUR							

2013 ADT = 400

ACF = NA

12A	0	0	0	3	1	0	0
01A	0	0	0	0	1	0	0
02A	0	0	0	0	1	0	0
03A	0	0	0	0	1	0	0
04A	0	0	0	0	6	0	0
05A	0	0	9	12	10	0	0
06A	0	0	17	16	0	0	0
07A	0	0	32	35	0	0	0
08A	0	0	30	10	0	0	0
09A	0	0	28	13	0	0	0
10A	0	0	27	30	0	0	0
11A	0	0	27	22	0	0	0
12P	0	0	15	15	0	0	0
01P	0	0	34	26	0	0	0
02P	0	0	43	28	0	0	0
03P	0	0	48	45	0	0	0
04P	0	0	39	55	0	0	0
05P	0	0	33	44	0	0	0
06P	0	0	26	23	0	0	0
07P	0	0	16	14	0	0	0
08P	0	0	9	12	0	0	0
09P	0	0	10	5	0	0	0
10P	0	0	6	7	0	0	0
11P	0	0	1	4	0	0	0
TOT	0	0	450	419	20	0	0

STATE OF CONNECTICUT
DEPARTMENT OF TRANSPORTATION
BUREAU OF POLICY AND PLANNING
PLANNING INVENTORY AND DATA

TRAFFIC RECORDER DATA

TOWN OF STERLING	ROUTE 49							DIRECTION S
SOUTH OF ROUTE 14A	SUN	MON	TUE	WED	THU	FRI	SAT	
DAY	0	0	09/24/2013	09/25/2013	09/26/2013	0	0	
DATE	0	0	09/24/2013	09/25/2013	09/26/2013	0	0	
TYPE								
HOUR								
	2013 ADT = 400		ACF = NA					

12A	0	0	0	0	0	0	0	
01A	0	0	0	0	0	0	0	
02A	0	0	0	0	0	0	0	
03A	0	0	0	3	2	0	0	
04A	0	0	0	4	5	0	0	
05A	0	0	14	14	14	0	0	
06A	0	0	19	16	0	0	0	
07A	0	0	35	28	0	0	0	
08A	0	0	23	19	0	0	0	
09A	0	0	35	18	0	0	0	
10A	0	0	24	18	0	0	0	
11A	0	0	23	27	0	0	0	
12P	0	0	24	22	0	0	0	
01P	0	0	28	27	0	0	0	
02P	0	0	45	41	0	0	0	
03P	0	0	40	41	0	0	0	
04P	0	0	32	32	0	0	0	
05P	0	0	20	37	0	0	0	
06P	0	0	17	11	0	0	0	
07P	0	0	18	17	0	0	0	
08P	0	0	10	24	0	0	0	
09P	0	0	7	8	0	0	0	
10P	0	0	5	3	0	0	0	
11P	0	0	0	3	0	0	0	
TOT	0	0	419	413	21	0	0	

STATE OF CONNECTICUT
DEPARTMENT OF TRANSPORTATION
BUREAU OF POLICY AND PLANNING
PLANNING INVENTORY AND DATA

TRAFFIC RECORDER DATA

TOWN OF STERLING

ROUTE 14

DIRECTION E

WEST OF PROVIDENCE ROAD

DAY	SUN	MON	TUE	WED	THU	FRI	SAT
DATE	0	0	09/24/2013	09/25/2013	09/26/2013	0	0
TYPE							
HOUR							

2013 ADT = 1000 ACF = 0.94

12A	0	0	0	3	8	0	0
01A	0	0	0	3	3	0	0
02A	0	0	0	5	5	0	0
03A	0	0	0	1	0	0	0
04A	0	0	0	6	12	0	0
05A	0	0	29	19	27	0	0
06A	0	0	52	61	0	0	0
07A	0	0	82	61	0	0	0
08A	0	0	76	48	0	0	0
09A	0	0	68	39	0	0	0
10A	0	0	50	33	0	0	0
11A	0	0	46	50	0	0	0
12P	0	0	57	67	0	0	0
01P	0	0	57	75	0	0	0
02P	0	0	77	73	0	0	0
03P	0	0	140	126	0	0	0
04P	0	0	118	138	0	0	0
05P	0	0	103	95	0	0	0
06P	0	0	71	48	0	0	0
07P	0	0	37	32	0	0	0
08P	0	0	38	37	0	0	0
09P	0	0	22	30	0	0	0
10P	0	0	17	13	0	0	0
11P	0	0	6	7	0	0	0
TOT	0	0	1146	1070	55	0	0

STATE OF CONNECTICUT
DEPARTMENT OF TRANSPORTATION
BUREAU OF POLICY AND PLANNING
PLANNING INVENTORY AND DATA

TRAFFIC RECORDER DATA

TOWN OF STERLING	ROUTE 14							DIRECTION W
WEST OF PROVIDENCE ROAD	SUN	MON	TUE	WED	THU	FRI	SAT	
DAY	0	0	09/24/2013	09/25/2013	09/26/2013	0	0	
DATE	0	0	09/24/2013	09/25/2013	09/26/2013	0	0	
TYPE								
HOUR								
	2013 ADT = 1100		ACF = 0.94					

12A	0	0	0	8	13	0	0	
01A	0	0	0	3	9	0	0	
02A	0	0	0	3	8	0	0	
03A	0	0	0	8	13	0	0	
04A	0	0	0	14	23	0	0	
05A	0	0	16	23	49	0	0	
06A	0	0	41	39	0	0	0	
07A	0	0	81	76	0	0	0	
08A	0	0	47	45	0	0	0	
09A	0	0	38	44	0	0	0	
10A	0	0	38	24	0	0	0	
11A	0	0	44	37	0	0	0	
12P	0	0	46	54	0	0	0	
01P	0	0	49	53	0	0	0	
02P	0	0	62	64	0	0	0	
03P	0	0	37	35	0	0	0	
04P	0	0	123	55	0	0	0	
05P	0	0	157	185	0	0	0	
06P	0	0	145	123	0	0	0	
07P	0	0	100	131	0	0	0	
08P	0	0	48	71	0	0	0	
09P	0	0	37	75	0	0	0	
10P	0	0	20	37	0	0	0	
11P	0	0	14	20	0	0	0	
TOT	0	0	1143	1227	115	0	0	

STATE OF CONNECTICUT
DEPARTMENT OF TRANSPORTATION
BUREAU OF POLICY AND PLANNING
PLANNING INVENTORY AND DATA

TRAFFIC RECORDER DATA

TOWN OF STERLING

ROUTE 14

DIRECTION E

WEST OF CHURCH STREET

DAY	SUN	MON	TUE	WED	THU	FRI	SAT
DATE	0	0	09/24/2013	09/25/2013	09/26/2013	0	0
TYPE							
HOUR							

2013 ADT = 1200 ACF = 0.94

12A	0	0	0	7	3	0	0
01A	0	0	0	5	6	0	0
02A	0	0	0	2	3	0	0
03A	0	0	0	9	8	0	0
04A	0	0	0	10	12	0	0
05A	0	0	0	16	26	0	0
06A	0	0	37	44	0	0	0
07A	0	0	96	86	0	0	0
08A	0	0	97	70	0	0	0
09A	0	0	78	49	0	0	0
10A	0	0	52	58	0	0	0
11A	0	0	72	65	0	0	0
12P	0	0	92	98	0	0	0
01P	0	0	78	73	0	0	0
02P	0	0	87	84	0	0	0
03P	0	0	146	180	0	0	0
04P	0	0	99	88	0	0	0
05P	0	0	94	129	0	0	0
06P	0	0	94	67	0	0	0
07P	0	0	69	79	0	0	0
08P	0	0	39	44	0	0	0
09P	0	0	27	39	0	0	0
10P	0	0	15	20	0	0	0
11P	0	0	11	8	0	0	0
TOT	0	0	1283	1330	58	0	0

STATE OF CONNECTICUT
DEPARTMENT OF TRANSPORTATION
BUREAU OF POLICY AND PLANNING
PLANNING INVENTORY AND DATA

TRAFFIC RECORDER DATA

TOWN OF STERLING

ROUTE 14

DIRECTION W

WEST OF CHURCH STREET

DAY	SUN	MON	TUE	WED	THU	FRI	SAT
DATE	0	0	09/24/2013	09/25/2013	09/26/2013	0	0
TYPE							
HOUR							

2013 ADT = 1400

ACF = 0.94

12A	0	0	0	4	7	0	0
01A	0	0	0	5	5	0	0
02A	0	0	0	7	9	0	0
03A	0	0	0	9	6	0	0
04A	0	0	0	16	17	0	0
05A	0	0	0	33	40	0	0
06A	0	0	69	65	0	0	0
07A	0	0	198	211	0	0	0
08A	0	0	113	88	0	0	0
09A	0	0	75	73	0	0	0
10A	0	0	71	51	0	0	0
11A	0	0	68	78	0	0	0
12P	0	0	91	86	0	0	0
01P	0	0	83	107	0	0	0
02P	0	0	122	121	0	0	0
03P	0	0	110	126	0	0	0
04P	0	0	107	111	0	0	0
05P	0	0	116	108	0	0	0
06P	0	0	88	73	0	0	0
07P	0	0	63	64	0	0	0
08P	0	0	35	39	0	0	0
09P	0	0	26	26	0	0	0
10P	0	0	18	15	0	0	0
11P	0	0	15	10	0	0	0
TOT	0	0	1468	1526	84	0	0

STATE OF CONNECTICUT
DEPARTMENT OF TRANSPORTATION
BUREAU OF POLICY AND PLANNING
PLANNING INVENTORY AND DATA

TRAFFIC RECORDER DATA

TOWN OF STERLING

ROUTE 14

DIRECTION N

AT PLAINFIELD TOWN LINE

DAY	SUN	MON	TUE	WED	THU	FRI	SAT
DATE	0	0	09/24/2013	09/25/2013	09/26/2013	0	0
TYPE							
HOUR							

2013 ADT = 1100 ACF = NA

12A	0	0	0	4	8	0	0
01A	0	0	0	3	4	0	0
02A	0	0	0	6	8	0	0
03A	0	0	0	6	2	0	0
04A	0	0	0	15	17	0	0
05A	0	0	0	33	40	0	0
06A	0	0	59	52	0	0	0
07A	0	0	98	84	0	0	0
08A	0	0	76	63	0	0	0
09A	0	0	60	63	0	0	0
10A	0	0	49	40	0	0	0
11A	0	0	60	69	0	0	0
12P	0	0	74	71	0	0	0
01P	0	0	75	88	0	0	0
02P	0	0	71	68	0	0	0
03P	0	0	105	110	0	0	0
04P	0	0	97	90	0	0	0
05P	0	0	88	75	0	0	0
06P	0	0	78	57	0	0	0
07P	0	0	35	52	0	0	0
08P	0	0	33	25	0	0	0
09P	0	0	19	14	0	0	0
10P	0	0	12	11	0	0	0
11P	0	0	10	7	0	0	0
TOT	0	0	1099	1106	79	0	0

STATE OF CONNECTICUT
DEPARTMENT OF TRANSPORTATION
BUREAU OF POLICY AND PLANNING
PLANNING INVENTORY AND DATA

TRAFFIC RECORDER DATA

TOWN OF STERLING

ROUTE 14

DIRECTION S

AT PLAINFIELD TOWN LINE

DAY	SUN	MON	TUE	WED	THU	FRI	SAT
DATE	0	0	09/24/2013	09/25/2013	09/26/2013	0	0
TYPE							
HOUR							

2013 ADT = 1100 ACF = NA

12A	0	0	0	5	6	0	0
01A	0	0	0	5	5	0	0
02A	0	0	0	3	3	0	0
03A	0	0	0	9	10	0	0
04A	0	0	0	9	12	0	0
05A	0	0	0	17	24	0	0
06A	0	0	52	57	0	0	0
07A	0	0	87	77	0	0	0
08A	0	0	73	51	0	0	0
09A	0	0	62	51	0	0	0
10A	0	0	54	60	0	0	0
11A	0	0	73	65	0	0	0
12P	0	0	80	83	0	0	0
01P	0	0	70	76	0	0	0
02P	0	0	91	86	0	0	0
03P	0	0	69	91	0	0	0
04P	0	0	89	88	0	0	0
05P	0	0	80	89	0	0	0
06P	0	0	93	68	0	0	0
07P	0	0	71	52	0	0	0
08P	0	0	32	42	0	0	0
09P	0	0	23	29	0	0	0
10P	0	0	19	16	0	0	0
11P	0	0	10	9	0	0	0
TOT	0	0	1128	1138	60	0	0

STATE OF CONNECTICUT
DEPARTMENT OF TRANSPORTATION
BUREAU OF POLICY AND PLANNING
PLANNING INVENTORY AND DATA

TRAFFIC RECORDER DATA

TOWN OF STERLING

ROUTE 14

DIRECTION B

NW OF ROUTE 14A

DAY	SUN	MON	TUE	WED	THU	FRI	SAT
DATE	0	0	0	0	03/25/2010	03/26/2010	0
TYPE							
HOUR							

2010 ADT = 1200

ACF = 0.95

12A	0	0	0	0	0	8	0
01A	0	0	0	0	0	2	0
02A	0	0	0	0	0	5	0
03A	0	0	0	0	0	9	0
04A	0	0	0	0	0	6	0
05A	0	0	0	0	0	20	0
06A	0	0	0	0	98	0	0
07A	0	0	0	0	91	0	0
08A	0	0	0	0	62	0	0
09A	0	0	0	0	53	0	0
10A	0	0	0	0	56	0	0
11A	0	0	0	0	51	0	0
12P	0	0	0	0	57	0	0
01P	0	0	0	0	55	0	0
02P	0	0	0	0	69	0	0
03P	0	0	0	0	77	0	0
04P	0	0	0	0	110	0	0
05P	0	0	0	0	113	0	0
06P	0	0	0	0	86	0	0
07P	0	0	0	0	76	0	0
08P	0	0	0	0	40	0	0
09P	0	0	0	0	23	0	0
10P	0	0	0	0	21	0	0
11P	0	0	0	0	12	0	0
TOT	0	0	0	0	1150	50	0

STATE OF CONNECTICUT
DEPARTMENT OF TRANSPORTATION
BUREAU OF POLICY AND PLANNING
PLANNING INVENTORY AND DATA

TRAFFIC RECORDER DATA

TOWN OF STERLING

ROUTE 49

DIRECTION B

AT VOLUNTOWN TOWN LINE

DAY	SUN	MON	TUE	WED	THU	FRI	SAT
DATE	0	0	0	0	03/25/2010	03/26/2010	0
TYPE							
HOUR							

2010 ADT = 1400

ACF = NA

12A	0	0	0	0	0	4	0
01A	0	0	0	0	0	6	0
02A	0	0	0	0	0	6	0
03A	0	0	0	0	0	2	0
04A	0	0	0	0	0	15	0
05A	0	0	0	0	0	9	0
06A	0	0	0	0	75	0	0
07A	0	0	0	0	91	0	0
08A	0	0	0	0	69	0	0
09A	0	0	0	0	57	0	0
10A	0	0	0	0	60	0	0
11A	0	0	0	0	62	0	0
12P	0	0	0	0	90	0	0
01P	0	0	0	0	84	0	0
02P	0	0	0	0	108	0	0
03P	0	0	0	0	119	0	0
04P	0	0	0	0	128	0	0
05P	0	0	0	0	116	0	0
06P	0	0	0	0	81	0	0
07P	0	0	0	0	58	0	0
08P	0	0	0	0	50	0	0
09P	0	0	0	0	36	0	0
10P	0	0	0	0	29	0	0
11P	0	0	0	0	15	0	0
TOT	0	0	0	0	1328	42	0

STATE OF CONNECTICUT
DEPARTMENT OF TRANSPORTATION
BUREAU OF POLICY AND PLANNING
PLANNING INVENTORY AND DATA

TRAFFIC RECORDER DATA

TOWN OF STERLING

ROUTE 14A

DIRECTION B

EAST OF ROUTE 49

DAY	SUN	MON	TUE	WED	THU	FRI	SAT
DATE	0	0	0	0	03/25/2010	03/26/2010	0
TYPE							
HOUR							

2010 ADT = 3200

ACF = NA

12A	0	0	0	0	0	21	0
01A	0	0	0	0	0	14	0
02A	0	0	0	0	0	14	0
03A	0	0	0	0	0	15	0
04A	0	0	0	0	0	32	0
05A	0	0	0	0	83	0	0
06A	0	0	0	0	142	0	0
07A	0	0	0	0	212	0	0
08A	0	0	0	0	156	0	0
09A	0	0	0	0	130	0	0
10A	0	0	0	0	158	0	0
11A	0	0	0	0	155	0	0
12P	0	0	0	0	196	0	0
01P	0	0	0	0	167	0	0
02P	0	0	0	0	178	0	0
03P	0	0	0	0	230	0	0
04P	0	0	0	0	296	0	0
05P	0	0	0	0	278	0	0
06P	0	0	0	0	223	0	0
07P	0	0	0	0	159	0	0
08P	0	0	0	0	133	0	0
09P	0	0	0	0	76	0	0
10P	0	0	0	0	63	0	0
11P	0	0	0	0	35	0	0
TOT	0	0	0	0	3070	96	0

STATE OF CONNECTICUT
DEPARTMENT OF TRANSPORTATION
BUREAU OF POLICY AND PLANNING
PLANNING INVENTORY AND DATA

TRAFFIC RECORDER DATA

TOWN OF STERLING		ROUTE 14A						DIRECTION B
WEST OF ROUTE 49		SUN	MON	TUE	WED	THU	FRI	SAT
DAY	DATE	0	0	0	0	03/25/2010	03/26/2010	0
TYPE	HOUR	2010 ADT = 2900		ACF = NA				

12A		0	0	0	0	0	20	0
01A		0	0	0	0	0	14	0
02A		0	0	0	0	0	12	0
03A		0	0	0	0	0	12	0
04A		0	0	0	0	0	35	0
05A		0	0	0	0	71	0	0
06A		0	0	0	0	122	0	0
07A		0	0	0	0	192	0	0
08A		0	0	0	0	142	0	0
09A		0	0	0	0	128	0	0
10A		0	0	0	0	151	0	0
11A		0	0	0	0	147	0	0
12P		0	0	0	0	174	0	0
01P		0	0	0	0	160	0	0
02P		0	0	0	0	170	0	0
03P		0	0	0	0	210	0	0
04P		0	0	0	0	276	0	0
05P		0	0	0	0	252	0	0
06P		0	0	0	0	201	0	0
07P		0	0	0	0	137	0	0
08P		0	0	0	0	119	0	0
09P		0	0	0	0	69	0	0
10P		0	0	0	0	59	0	0
11P		0	0	0	0	34	0	0
TOT		0	0	0	0	2814	93	0

STATE OF CONNECTICUT
DEPARTMENT OF TRANSPORTATION
BUREAU OF POLICY AND PLANNING
PLANNING INVENTORY AND DATA

TRAFFIC RECORDER DATA

TOWN OF STERLING		ROUTE 14A						DIRECTION B
WEST OF ROUTE 14		SUN	MON	TUE	WED	THU	FRI	SAT
DAY	DATE	0	0	0	0	03/25/2010	03/26/2010	0
TYPE	HOUR	2010 ADT = 1000		ACF = NA				

12A		0	0	0	0	0	6	0
01A		0	0	0	0	0	5	0
02A		0	0	0	0	0	3	0
03A		0	0	0	0	0	5	0
04A		0	0	0	0	0	3	0
05A		0	0	0	0	0	17	0
06A		0	0	0	0	62	0	0
07A		0	0	0	0	74	0	0
08A		0	0	0	0	53	0	0
09A		0	0	0	0	43	0	0
10A		0	0	0	0	39	0	0
11A		0	0	0	0	37	0	0
12P		0	0	0	0	49	0	0
01P		0	0	0	0	52	0	0
02P		0	0	0	0	56	0	0
03P		0	0	0	0	73	0	0
04P		0	0	0	0	89	0	0
05P		0	0	0	0	112	0	0
06P		0	0	0	0	65	0	0
07P		0	0	0	0	46	0	0
08P		0	0	0	0	36	0	0
09P		0	0	0	0	14	0	0
10P		0	0	0	0	23	0	0
11P		0	0	0	0	7	0	0
TOT		0	0	0	0	930	39	0

STATE OF CONNECTICUT
 DEPARTMENT OF TRANSPORTATION
 BUREAU OF POLICY AND PLANNING
 PLANNING INVENTORY AND DATA

TRAFFIC RECORDER DATA

TOWN OF STERLING	ROUTE 14A							DIRECTION B
EAST OF PROVIDENCE ROAD	SUN	MON	TUE	WED	THU	FRI	SAT	
DAY	0	04/05/2010	04/06/2010	0	0	0	0	
DATE								
TYPE								
HOUR								
	2010 ADT = 2100		ACF = NA					

12A	0	0	18	0	0	0	0	
01A	0	0	10	0	0	0	0	
02A	0	0	6	0	0	0	0	
03A	0	0	6	0	0	0	0	
04A	0	0	16	0	0	0	0	
05A	0	48	0	0	0	0	0	
06A	0	84	0	0	0	0	0	
07A	0	142	0	0	0	0	0	
08A	0	129	0	0	0	0	0	
09A	0	90	0	0	0	0	0	
10A	0	108	0	0	0	0	0	
11A	0	114	0	0	0	0	0	
12P	0	115	0	0	0	0	0	
01P	0	110	0	0	0	0	0	
02P	0	118	0	0	0	0	0	
03P	0	152	0	0	0	0	0	
04P	0	166	0	0	0	0	0	
05P	0	269	0	0	0	0	0	
06P	0	190	0	0	0	0	0	
07P	0	143	0	0	0	0	0	
08P	0	69	0	0	0	0	0	
09P	0	38	0	0	0	0	0	
10P	0	27	0	0	0	0	0	
11P	0	21	0	0	0	0	0	
TOT	0	2133	56	0	0	0	0	

STATE OF CONNECTICUT
 DEPARTMENT OF TRANSPORTATION
 BUREAU OF POLICY AND PLANNING
 PLANNING INVENTORY AND DATA

TRAFFIC RECORDER DATA

TOWN OF STERLING		ROUTE 14						DIRECTION B
EAST OF PROVIDENCE ROAD		SUN	MON	TUE	WED	THU	FRI	SAT
DAY	DATE	0	03/29/2010	03/30/2010	0	0	0	0
TYPE	HOUR	2010 ADT = 1100		ACF = 0.95		*****		
12A		0	0	11	0	0	0	0
01A		0	0	5	0	0	0	0
02A		0	0	2	0	0	0	0
03A		0	0	7	0	0	0	0
04A		0	0	5	0	0	0	0
05A		0	32	0	0	0	0	0
06A		0	75	0	0	0	0	0
07A		0	86	0	0	0	0	0
08A		0	85	0	0	0	0	0
09A		0	62	0	0	0	0	0
10A		0	40	0	0	0	0	0
11A		0	59	0	0	0	0	0
12P		0	63	0	0	0	0	0
01P		0	68	0	0	0	0	0
02P		0	54	0	0	0	0	0
03P		0	92	0	0	0	0	0
04P		0	87	0	0	0	0	0
05P		0	108	0	0	0	0	0
06P		0	68	0	0	0	0	0
07P		0	58	0	0	0	0	0
08P		0	35	0	0	0	0	0
09P		0	26	0	0	0	0	0
10P		0	15	0	0	0	0	0
11P		0	9	0	0	0	0	0
TOT		0	1122	30	0	0	0	0

STATE OF CONNECTICUT
DEPARTMENT OF TRANSPORTATION
BUREAU OF POLICY AND PLANNING
PLANNING INVENTORY AND DATA

TRAFFIC RECORDER DATA

TOWN OF STERLING

ROUTE 49

DIRECTION B

SOUTH OF NEW ROAD

DAY	SUN	MON	TUE	WED	THU	FRI	SAT
DATE	0	0	0	0	03/25/2010	03/26/2010	0

TYPE

HOUR

2010 ADT = 1500

ACF = NA

12A	0	0	0	0	0	2	0
01A	0	0	0	0	0	8	0
02A	0	0	0	0	0	2	0
03A	0	0	0	0	0	2	0
04A	0	0	0	0	0	10	0
05A	0	0	0	0	0	10	0
06A	0	0	0	0	78	0	0
07A	0	0	0	0	112	0	0
08A	0	0	0	0	77	0	0
09A	0	0	0	0	64	0	0
10A	0	0	0	0	75	0	0
11A	0	0	0	0	63	0	0
12P	0	0	0	0	102	0	0
01P	0	0	0	0	95	0	0
02P	0	0	0	0	107	0	0
03P	0	0	0	0	119	0	0
04P	0	0	0	0	144	0	0
05P	0	0	0	0	120	0	0
06P	0	0	0	0	93	0	0
07P	0	0	0	0	55	0	0
08P	0	0	0	0	49	0	0
09P	0	0	0	0	38	0	0
10P	0	0	0	0	15	0	0
11P	0	0	0	0	11	0	0
TOT	0	0	0	0	1417	34	0

STATE OF CONNECTICUT
DEPARTMENT OF TRANSPORTATION
BUREAU OF POLICY AND PLANNING
PLANNING INVENTORY AND DATA

TRAFFIC RECORDER DATA

TOWN OF STERLING	ROUTE							DIRECTION B
MARGARET HENRY RD-N OF SAW MILL HILL RD #1	SUN	MON	TUE	WED	THU	FRI	SAT	
DAY	0	04/05/2010	04/06/2010	0	0	0	0	
DATE								
TYPE								
HOUR								
	2010 ADT = 1400		ACF = NA					

12A	0	0	12	0	0	0	0	
01A	0	0	8	0	0	0	0	
02A	0	0	12	0	0	0	0	
03A	0	0	5	0	0	0	0	
04A	0	0	5	0	0	0	0	
05A	0	30	0	0	0	0	0	
06A	0	71	0	0	0	0	0	
07A	0	110	0	0	0	0	0	
08A	0	88	0	0	0	0	0	
09A	0	78	0	0	0	0	0	
10A	0	70	0	0	0	0	0	
11A	0	77	0	0	0	0	0	
12P	0	87	0	0	0	0	0	
01P	0	78	0	0	0	0	0	
02P	0	105	0	0	0	0	0	
03P	0	137	0	0	0	0	0	
04P	0	152	0	0	0	0	0	
05P	0	132	0	0	0	0	0	
06P	0	88	0	0	0	0	0	
07P	0	53	0	0	0	0	0	
08P	0	45	0	0	0	0	0	
09P	0	23	0	0	0	0	0	
10P	0	15	0	0	0	0	0	
11P	0	13	0	0	0	0	0	
TOT	0	1452	42	0	0	0	0	

STATE OF CONNECTICUT
 DEPARTMENT OF TRANSPORTATION
 BUREAU OF POLICY AND PLANNING
 PLANNING INVENTORY AND DATA

TRAFFIC RECORDER DATA

TOWN OF STERLING	ROUTE							DIRECTION B
MARGARET HENRY RD-N OF SNAKE MEADOW HLL RD	SUN	MON	TUE	WED	THU	FRI	SAT	
DAY								
DATE	0	04/05/2010	04/06/2010	0	0	0	0	
TYPE								
HOUR								
	2010 ADT = 900		ACF = NA					

12A	0	0	8	0	0	0	0	
01A	0	0	5	0	0	0	0	
02A	0	0	3	0	0	0	0	
03A	0	0	5	0	0	0	0	
04A	0	0	3	0	0	0	0	
05A	0	17	0	0	0	0	0	
06A	0	48	0	0	0	0	0	
07A	0	73	0	0	0	0	0	
08A	0	57	0	0	0	0	0	
09A	0	39	0	0	0	0	0	
10A	0	33	0	0	0	0	0	
11A	0	39	0	0	0	0	0	
12P	0	51	0	0	0	0	0	
01P	0	46	0	0	0	0	0	
02P	0	64	0	0	0	0	0	
03P	0	88	0	0	0	0	0	
04P	0	93	0	0	0	0	0	
05P	0	88	0	0	0	0	0	
06P	0	57	0	0	0	0	0	
07P	0	36	0	0	0	0	0	
08P	0	32	0	0	0	0	0	
09P	0	18	0	0	0	0	0	
10P	0	14	0	0	0	0	0	
11P	0	6	0	0	0	0	0	
TOT	0	899	24	0	0	0	0	

STATE OF CONNECTICUT
DEPARTMENT OF TRANSPORTATION
BUREAU OF POLICY AND PLANNING
PLANNING INVENTORY AND DATA

TRAFFIC RECORDER DATA

TOWN OF STERLING		ROUTE 14A						DIRECTION B
NE OF DEERFIELD DRIVE		SUN	MON	TUE	WED	THU	FRI	SAT
DAY	DATE	0	0	0	0	03/25/2010	03/26/2010	0
TYPE	HOUR	2010 ADT = 1500		ACF = NA				

12A		0	0	0	0	0	11	0
01A		0	0	0	0	0	7	0
02A		0	0	0	0	0	6	0
03A		0	0	0	0	0	6	0
04A		0	0	0	0	0	8	0
05A		0	0	0	0	0	19	0
06A		0	0	0	0	77	0	0
07A		0	0	0	0	101	0	0
08A		0	0	0	0	81	0	0
09A		0	0	0	0	62	0	0
10A		0	0	0	0	70	0	0
11A		0	0	0	0	79	0	0
12P		0	0	0	0	88	0	0
01P		0	0	0	0	78	0	0
02P		0	0	0	0	93	0	0
03P		0	0	0	0	111	0	0
04P		0	0	0	0	134	0	0
05P		0	0	0	0	168	0	0
06P		0	0	0	0	114	0	0
07P		0	0	0	0	89	0	0
08P		0	0	0	0	56	0	0
09P		0	0	0	0	30	0	0
10P		0	0	0	0	29	0	0
11P		0	0	0	0	16	0	0
TOT		0	0	0	0	1476	57	0

STATE OF CONNECTICUT
DEPARTMENT OF TRANSPORTATION
BUREAU OF POLICY AND PLANNING
PLANNING INVENTORY AND DATA

TRAFFIC RECORDER DATA

TOWN OF STERLING	ROUTE							DIRECTION B
CHURCH STREET - NORTH OF LEDGE HILL ROAD	SUN	MON	TUE	WED	THU	FRI	SAT	
DAY								
DATE	0	0	0	0	03/25/2010	03/26/2010	0	
TYPE								
HOUR								
	2010 ADT = 1300		ACF = NA					

12A	0	0	0	0	0	5	0	
01A	0	0	0	0	0	0	0	
02A	0	0	0	0	0	4	0	
03A	0	0	0	0	0	5	0	
04A	0	0	0	0	0	15	0	
05A	0	0	0	0	0	18	0	
06A	0	0	0	0	60	0	0	
07A	0	0	0	0	94	0	0	
08A	0	0	0	0	73	0	0	
09A	0	0	0	0	39	0	0	
10A	0	0	0	0	55	0	0	
11A	0	0	0	0	52	0	0	
12P	0	0	0	0	89	0	0	
01P	0	0	0	0	70	0	0	
02P	0	0	0	0	77	0	0	
03P	0	0	0	0	84	0	0	
04P	0	0	0	0	120	0	0	
05P	0	0	0	0	114	0	0	
06P	0	0	0	0	88	0	0	
07P	0	0	0	0	77	0	0	
08P	0	0	0	0	48	0	0	
09P	0	0	0	0	25	0	0	
10P	0	0	0	0	17	0	0	
11P	0	0	0	0	11	0	0	
TOT	0	0	0	0	1193	47	0	

STATE OF CONNECTICUT
 DEPARTMENT OF TRANSPORTATION
 BUREAU OF POLICY AND PLANNING
 PLANNING INVENTORY AND DATA

TRAFFIC RECORDER DATA

TOWN OF STERLING

ROUTE 49

DIRECTION N

SOUTH OF ROUTE 14A

DAY	SUN	MON	TUE	WED	THU	FRI	SAT
DATE	0	0	0	03/24/2010	03/25/2010	0	0
TYPE							
HOUR							

2010 ADT = 400

ACF = NA

12A	0	0	0	0	2	0	0
01A	0	0	0	0	0	0	0
02A	0	0	0	0	1	0	0
03A	0	0	0	0	3	0	0
04A	0	0	0	6	0	0	0
05A	0	0	0	15	0	0	0
06A	0	0	0	27	0	0	0
07A	0	0	0	18	0	0	0
08A	0	0	0	16	0	0	0
09A	0	0	0	21	0	0	0
10A	0	0	0	18	0	0	0
11A	0	0	0	30	0	0	0
12P	0	0	0	26	0	0	0
01P	0	0	0	34	0	0	0
02P	0	0	0	27	0	0	0
03P	0	0	0	31	0	0	0
04P	0	0	0	29	0	0	0
05P	0	0	0	33	0	0	0
06P	0	0	0	13	0	0	0
07P	0	0	0	7	0	0	0
08P	0	0	0	6	0	0	0
09P	0	0	0	6	0	0	0
10P	0	0	0	3	0	0	0
11P	0	0	0	0	0	0	0
TOT	0	0	0	366	6	0	0

STATE OF CONNECTICUT
 DEPARTMENT OF TRANSPORTATION
 BUREAU OF POLICY AND PLANNING
 PLANNING INVENTORY AND DATA

TRAFFIC RECORDER DATA

TOWN OF STERLING

ROUTE 49

DIRECTION S

SOUTH OF ROUTE 14A

DAY	SUN	MON	TUE	WED	THU	FRI	SAT
DATE	0	0	0	03/24/2010	03/25/2010	0	0
TYPE							
HOUR							

2010 ADT = 350

ACF = NA

12A	0	0	0	0	0	0	0
01A	0	0	0	0	1	0	0
02A	0	0	0	0	2	0	0
03A	0	0	0	0	3	0	0
04A	0	0	0	9	0	0	0
05A	0	0	0	15	0	0	0
06A	0	0	0	22	0	0	0
07A	0	0	0	15	0	0	0
08A	0	0	0	19	0	0	0
09A	0	0	0	26	0	0	0
10A	0	0	0	18	0	0	0
11A	0	0	0	26	0	0	0
12P	0	0	0	18	0	0	0
01P	0	0	0	30	0	0	0
02P	0	0	0	28	0	0	0
03P	0	0	0	30	0	0	0
04P	0	0	0	31	0	0	0
05P	0	0	0	15	0	0	0
06P	0	0	0	12	0	0	0
07P	0	0	0	15	0	0	0
08P	0	0	0	5	0	0	0
09P	0	0	0	2	0	0	0
10P	0	0	0	2	0	0	0
11P	0	0	0	1	0	0	0
TOT	0	0	0	339	6	0	0

STATE OF CONNECTICUT
DEPARTMENT OF TRANSPORTATION
BUREAU OF POLICY AND PLANNING
PLANNING INVENTORY AND DATA

TRAFFIC RECORDER DATA

TOWN OF STERLING		ROUTE 14						DIRECTION E
WEST OF PROVIDENCE ROAD		SUN	MON	TUE	WED	THU	FRI	SAT
DAY	DATE	0	03/29/2010	03/30/2010	0	0	0	0
TYPE	HOUR	2010 ADT = 800		ACF = 0.95		*****		
	12A	0	0	9	0	0	0	0
	01A	0	0	4	0	0	0	0
	02A	0	0	1	0	0	0	0
	03A	0	0	4	0	0	0	0
	04A	0	0	6	0	0	0	0
	05A	0	23	15	0	0	0	0
	06A	0	42	0	0	0	0	0
	07A	0	56	0	0	0	0	0
	08A	0	70	0	0	0	0	0
	09A	0	41	0	0	0	0	0
	10A	0	21	0	0	0	0	0
	11A	0	42	0	0	0	0	0
	12P	0	50	0	0	0	0	0
	01P	0	43	0	0	0	0	0
	02P	0	58	0	0	0	0	0
	03P	0	61	0	0	0	0	0
	04P	0	65	0	0	0	0	0
	05P	0	57	0	0	0	0	0
	06P	0	56	0	0	0	0	0
	07P	0	49	0	0	0	0	0
	08P	0	22	0	0	0	0	0
	09P	0	24	0	0	0	0	0
	10P	0	9	0	0	0	0	0
	11P	0	5	0	0	0	0	0
	TOT	0	794	39	0	0	0	0

STATE OF CONNECTICUT
DEPARTMENT OF TRANSPORTATION
BUREAU OF POLICY AND PLANNING
PLANNING INVENTORY AND DATA

TRAFFIC RECORDER DATA

TOWN OF STERLING

ROUTE 14

DIRECTION W

WEST OF PROVIDENCE ROAD

DAY	SUN	MON	TUE	WED	THU	FRI	SAT
DATE	0	03/29/2010	03/30/2010	0	0	0	0
TYPE							
HOUR							

2010 ADT = 750 ACF = 0.95

12A	0	0	9	0	0	0	0
01A	0	0	4	0	0	0	0
02A	0	0	3	0	0	0	0
03A	0	0	6	0	0	0	0
04A	0	0	2	0	0	0	0
05A	0	22	22	0	0	0	0
06A	0	43	0	0	0	0	0
07A	0	55	0	0	0	0	0
08A	0	64	0	0	0	0	0
09A	0	40	0	0	0	0	0
10A	0	32	0	0	0	0	0
11A	0	37	0	0	0	0	0
12P	0	36	0	0	0	0	0
01P	0	48	0	0	0	0	0
02P	0	39	0	0	0	0	0
03P	0	59	0	0	0	0	0
04P	0	58	0	0	0	0	0
05P	0	97	0	0	0	0	0
06P	0	45	0	0	0	0	0
07P	0	39	0	0	0	0	0
08P	0	32	0	0	0	0	0
09P	0	14	0	0	0	0	0
10P	0	7	0	0	0	0	0
11P	0	7	0	0	0	0	0
TOT	0	774	46	0	0	0	0

STATE OF CONNECTICUT
DEPARTMENT OF TRANSPORTATION
BUREAU OF POLICY AND PLANNING
PLANNING INVENTORY AND DATA

TRAFFIC RECORDER DATA

TOWN OF STERLING	ROUTE 14							DIRECTION E
WEST OF CHURCH STREET	SUN	MON	TUE	WED	THU	FRI	SAT	
DAY	0	03/29/2010	03/30/2010	0	0	0	0	
DATE								
TYPE								
HOUR								
	2010 ADT = 1300		ACF = 0.95					

12A	0	0	12	0	0	0	0	
01A	0	0	7	0	0	0	0	
02A	0	0	2	0	0	0	0	
03A	0	0	3	0	0	0	0	
04A	0	0	11	0	0	0	0	
05A	0	0	33	0	0	0	0	
06A	0	58	0	0	0	0	0	
07A	0	78	0	0	0	0	0	
08A	0	112	0	0	0	0	0	
09A	0	62	0	0	0	0	0	
10A	0	65	0	0	0	0	0	
11A	0	77	0	0	0	0	0	
12P	0	63	0	0	0	0	0	
01P	0	67	0	0	0	0	0	
02P	0	94	0	0	0	0	0	
03P	0	140	0	0	0	0	0	
04P	0	120	0	0	0	0	0	
05P	0	89	0	0	0	0	0	
06P	0	91	0	0	0	0	0	
07P	0	70	0	0	0	0	0	
08P	0	41	0	0	0	0	0	
09P	0	36	0	0	0	0	0	
10P	0	22	0	0	0	0	0	
11P	0	10	0	0	0	0	0	
TOT	0	1295	68	0	0	0	0	

STATE OF CONNECTICUT
DEPARTMENT OF TRANSPORTATION
BUREAU OF POLICY AND PLANNING
PLANNING INVENTORY AND DATA

TRAFFIC RECORDER DATA

TOWN OF STERLING

ROUTE 14

DIRECTION W

WEST OF CHURCH STREET

DAY	SUN	MON	TUE	WED	THU	FRI	SAT
DATE	0	03/29/2010	03/30/2010	0	0	0	0
TYPE							
HOUR							

2010 ADT = 1300 ACF = 0.95

12A	0	0	10	0	0	0	0
01A	0	0	4	0	0	0	0
02A	0	0	4	0	0	0	0
03A	0	0	8	0	0	0	0
04A	0	0	13	0	0	0	0
05A	0	0	30	0	0	0	0
06A	0	61	0	0	0	0	0
07A	0	144	0	0	0	0	0
08A	0	136	0	0	0	0	0
09A	0	71	0	0	0	0	0
10A	0	61	0	0	0	0	0
11A	0	71	0	0	0	0	0
12P	0	78	0	0	0	0	0
01P	0	69	0	0	0	0	0
02P	0	76	0	0	0	0	0
03P	0	96	0	0	0	0	0
04P	0	98	0	0	0	0	0
05P	0	123	0	0	0	0	0
06P	0	80	0	0	0	0	0
07P	0	42	0	0	0	0	0
08P	0	34	0	0	0	0	0
09P	0	20	0	0	0	0	0
10P	0	14	0	0	0	0	0
11P	0	7	0	0	0	0	0
TOT	0	1281	69	0	0	0	0

STATE OF CONNECTICUT
DEPARTMENT OF TRANSPORTATION
BUREAU OF POLICY AND PLANNING
PLANNING INVENTORY AND DATA

TRAFFIC RECORDER DATA

TOWN OF STERLING	ROUTE 14							DIRECTION E
AT PLAINFIELD TOWN LINE	SUN	MON	TUE	WED	THU	FRI	SAT	
DAY	0	05/10/2010	05/11/2010	05/12/2010	0	0	0	
DATE								
TYPE								
HOUR								
	2010 ADT = 1200		ACF = NA					

12A	0	0	6	11	0	0	0	
01A	0	0	9	3	0	0	0	
02A	0	0	3	2	0	0	0	
03A	0	0	3	3	0	0	0	
04A	0	0	7	8	0	0	0	
05A	0	24	18	2	0	0	0	
06A	0	61	65	0	0	0	0	
07A	0	78	73	0	0	0	0	
08A	0	63	70	0	0	0	0	
09A	0	36	55	0	0	0	0	
10A	0	59	59	0	0	0	0	
11A	0	53	74	0	0	0	0	
12P	0	68	84	0	0	0	0	
01P	0	76	82	0	0	0	0	
02P	0	80	103	0	0	0	0	
03P	0	94	111	0	0	0	0	
04P	0	100	104	0	0	0	0	
05P	0	136	117	0	0	0	0	
06P	0	93	86	0	0	0	0	
07P	0	93	74	0	0	0	0	
08P	0	50	59	0	0	0	0	
09P	0	47	31	0	0	0	0	
10P	0	21	27	0	0	0	0	
11P	0	9	13	0	0	0	0	
TOT	0	1241	1333	29	0	0	0	

STATE OF CONNECTICUT
DEPARTMENT OF TRANSPORTATION
BUREAU OF POLICY AND PLANNING
PLANNING INVENTORY AND DATA

TRAFFIC RECORDER DATA

TOWN OF STERLING

ROUTE 14

DIRECTION W

AT PLAINFIELD TOWN LINE

DAY	SUN	MON	TUE	WED	THU	FRI	SAT
DATE	0	05/10/2010	05/11/2010	05/12/2010	0	0	0
TYPE							
HOUR							

2010 ADT = 1200 ACF = NA

12A	0	0	9	6	0	0	0
01A	0	0	2	1	0	0	0
02A	0	0	2	3	0	0	0
03A	0	0	2	4	0	0	0
04A	0	0	7	4	0	0	0
05A	0	35	32	4	0	0	0
06A	0	60	60	0	0	0	0
07A	0	77	85	0	0	0	0
08A	0	96	87	0	0	0	0
09A	0	60	58	0	0	0	0
10A	0	75	61	0	0	0	0
11A	0	64	75	0	0	0	0
12P	0	59	75	0	0	0	0
01P	0	60	66	0	0	0	0
02P	0	64	78	0	0	0	0
03P	0	117	120	0	0	0	0
04P	0	79	116	0	0	0	0
05P	0	122	106	0	0	0	0
06P	0	81	75	0	0	0	0
07P	0	107	52	0	0	0	0
08P	0	37	33	0	0	0	0
09P	0	31	35	0	0	0	0
10P	0	14	19	0	0	0	0
11P	0	18	18	0	0	0	0
TOT	0	1256	1273	22	0	0	0

STATE OF CONNECTICUT
 DEPARTMENT OF TRANSPORTATION
 BUREAU OF POLICY AND PLANNING
 PLANNING INVENTORY AND DATA

TRAFFIC RECORDER DATA

TOWN OF STERLING

ROUTE 14

DIRECTION B

NW OF ROUTE 14A

DAY

SUN

MON

TUE

WED

THU

FRI

SAT

DATE

0

04/23/2007

04/24/2007

0

0

0

0

TYPE

HOUR

2007 ADT = 1100

ACF = 0.95

12A	0	0	9	0	0	0	0
01A	0	0	0	0	0	0	0
02A	0	0	2	0	0	0	0
03A	0	0	6	0	0	0	0
04A	0	0	3	0	0	0	0
05A	0	0	36	0	0	0	0
06A	0	0	96	0	0	0	0
07A	0	105	0	0	0	0	0
08A	0	75	0	0	0	0	0
09A	0	39	0	0	0	0	0
10A	0	61	0	0	0	0	0
11A	0	40	0	0	0	0	0
12P	0	79	0	0	0	0	0
01P	0	66	0	0	0	0	0
02P	0	84	0	0	0	0	0
03P	0	95	0	0	0	0	0
04P	0	116	0	0	0	0	0
05P	0	116	0	0	0	0	0
06P	0	68	0	0	0	0	0
07P	0	55	0	0	0	0	0
08P	0	40	0	0	0	0	0
09P	0	26	0	0	0	0	0
10P	0	14	0	0	0	0	0
11P	0	10	0	0	0	0	0
TOT	0	1089	152	0	0	0	0

STATE OF CONNECTICUT
DEPARTMENT OF TRANSPORTATION
BUREAU OF POLICY AND PLANNING
PLANNING INVENTORY AND DATA

TRAFFIC RECORDER DATA

TOWN OF STERLING		ROUTE 49						DIRECTION B
AT VOLUNTOWN TOWN LINE	DAY	SUN	MON	TUE	WED	THU	FRI	SAT
DATE		0	04/23/2007	04/24/2007	0	0	0	0
TYPE								
HOUR								
		2007 ADT = 1900		ACF = NA				

12A		0	0	14	0	0	0	0
01A		0	0	7	0	0	0	0
02A		0	0	2	0	0	0	0
03A		0	0	8	0	0	0	0
04A		0	0	8	0	0	0	0
05A		0	0	36	0	0	0	0
06A		0	0	124	0	0	0	0
07A		0	139	0	0	0	0	0
08A		0	142	0	0	0	0	0
09A		0	101	0	0	0	0	0
10A		0	96	0	0	0	0	0
11A		0	111	0	0	0	0	0
12P		0	122	0	0	0	0	0
01P		0	97	0	0	0	0	0
02P		0	166	0	0	0	0	0
03P		0	203	0	0	0	0	0
04P		0	193	0	0	0	0	0
05P		0	148	0	0	0	0	0
06P		0	132	0	0	0	0	0
07P		0	75	0	0	0	0	0
08P		0	34	0	0	0	0	0
09P		0	30	0	0	0	0	0
10P		0	23	0	0	0	0	0
11P		0	18	0	0	0	0	0
TOT		0	1830	199	0	0	0	0

STATE OF CONNECTICUT
 DEPARTMENT OF TRANSPORTATION
 BUREAU OF POLICY AND PLANNING
 PLANNING INVENTORY AND DATA

TRAFFIC RECORDER DATA

TOWN OF STERLING

ROUTE 14A

DIRECTION B

EAST OF ROUTE 49

DAY	SUN	MON	TUE	WED	THU	FRI	SAT
DATE	0	0	04/24/2007	04/25/2007	0	0	0
TYPE							
HOUR							

2007 ADT = 3100 ACF = NA

12A	0	0	0	32	0	0	0
01A	0	0	0	17	0	0	0
02A	0	0	0	12	0	0	0
03A	0	0	0	8	0	0	0
04A	0	0	0	23	0	0	0
05A	0	0	0	64	0	0	0
06A	0	0	186	0	0	0	0
07A	0	0	249	0	0	0	0
08A	0	0	211	0	0	0	0
09A	0	0	161	0	0	0	0
10A	0	0	148	0	0	0	0
11A	0	0	183	0	0	0	0
12P	0	0	168	0	0	0	0
01P	0	0	169	0	0	0	0
02P	0	0	191	0	0	0	0
03P	0	0	269	0	0	0	0
04P	0	0	322	0	0	0	0
05P	0	0	278	0	0	0	0
06P	0	0	206	0	0	0	0
07P	0	0	169	0	0	0	0
08P	0	0	122	0	0	0	0
09P	0	0	69	0	0	0	0
10P	0	0	45	0	0	0	0
11P	0	0	34	0	0	0	0
TOT	0	0	3180	156	0	0	0

STATE OF CONNECTICUT
 DEPARTMENT OF TRANSPORTATION
 BUREAU OF POLICY AND PLANNING
 PLANNING INVENTORY AND DATA

TRAFFIC RECORDER DATA

TOWN OF STERLING

ROUTE 14A

DIRECTION B

WEST OF ROUTE 49

DAY	SUN	MON	TUE	WED	THU	FRI	SAT
DATE	0	0	04/24/2007	04/25/2007	0	0	0
TYPE							
HOUR							

2007 ADT = 2800 ACF = NA

12A	0	0	0	26	0	0	0
01A	0	0	0	18	0	0	0
02A	0	0	0	11	0	0	0
03A	0	0	0	3	0	0	0
04A	0	0	0	21	0	0	0
05A	0	0	0	63	0	0	0
06A	0	0	157	0	0	0	0
07A	0	0	211	0	0	0	0
08A	0	0	183	0	0	0	0
09A	0	0	149	0	0	0	0
10A	0	0	141	0	0	0	0
11A	0	0	163	0	0	0	0
12P	0	0	168	0	0	0	0
01P	0	0	158	0	0	0	0
02P	0	0	156	0	0	0	0
03P	0	0	243	0	0	0	0
04P	0	0	274	0	0	0	0
05P	0	0	270	0	0	0	0
06P	0	0	187	0	0	0	0
07P	0	0	147	0	0	0	0
08P	0	0	111	0	0	0	0
09P	0	0	67	0	0	0	0
10P	0	0	37	0	0	0	0
11P	0	0	32	0	0	0	0
TOT	0	0	2854	142	0	0	0

STATE OF CONNECTICUT
DEPARTMENT OF TRANSPORTATION
BUREAU OF POLICY AND PLANNING
PLANNING INVENTORY AND DATA

TRAFFIC RECORDER DATA

TOWN OF STERLING

ROUTE 14A

DIRECTION B

WEST OF ROUTE 14

DAY	SUN	MON	TUE	WED	THU	FRI	SAT
DATE	0	04/23/2007	04/24/2007	0	0	0	0
TYPE							
HOUR							

2007 ADT = 1000 ACF = NA

12A	0	0	7	0	0	0	0
01A	0	0	3	0	0	0	0
02A	0	0	2	0	0	0	0
03A	0	0	3	0	0	0	0
04A	0	0	11	0	0	0	0
05A	0	0	43	0	0	0	0
06A	0	0	71	0	0	0	0
07A	0	91	0	0	0	0	0
08A	0	47	0	0	0	0	0
09A	0	33	0	0	0	0	0
10A	0	42	0	0	0	0	0
11A	0	51	0	0	0	0	0
12P	0	58	0	0	0	0	0
01P	0	50	0	0	0	0	0
02P	0	67	0	0	0	0	0
03P	0	109	0	0	0	0	0
04P	0	104	0	0	0	0	0
05P	0	95	0	0	0	0	0
06P	0	63	0	0	0	0	0
07P	0	26	0	0	0	0	0
08P	0	27	0	0	0	0	0
09P	0	14	0	0	0	0	0
10P	0	21	0	0	0	0	0
11P	0	15	0	0	0	0	0
TOT	0	913	140	0	0	0	0

STATE OF CONNECTICUT
 DEPARTMENT OF TRANSPORTATION
 BUREAU OF POLICY AND PLANNING
 PLANNING INVENTORY AND DATA

TRAFFIC RECORDER DATA

TOWN OF STERLING		ROUTE 14A						DIRECTION B
EAST OF PROVIDENCE ROAD		SUN	MON	TUE	WED	THU	FRI	SAT
DAY	DATE	0	04/23/2007	04/24/2007	0	0	0	0
TYPE	HOUR	2007 ADT = 1900		ACF = NA				

12A		0	0	11	0	0	0	0
01A		0	0	5	0	0	0	0
02A		0	0	3	0	0	0	0
03A		0	0	4	0	0	0	0
04A		0	0	19	0	0	0	0
05A		0	0	55	0	0	0	0
06A		0	0	114	0	0	0	0
07A		0	159	0	0	0	0	0
08A		0	120	0	0	0	0	0
09A		0	80	0	0	0	0	0
10A		0	89	0	0	0	0	0
11A		0	109	0	0	0	0	0
12P		0	107	0	0	0	0	0
01P		0	109	0	0	0	0	0
02P		0	118	0	0	0	0	0
03P		0	189	0	0	0	0	0
04P		0	182	0	0	0	0	0
05P		0	185	0	0	0	0	0
06P		0	120	0	0	0	0	0
07P		0	71	0	0	0	0	0
08P		0	73	0	0	0	0	0
09P		0	32	0	0	0	0	0
10P		0	36	0	0	0	0	0
11P		0	24	0	0	0	0	0
TOT		0	1803	211	0	0	0	0

STATE OF CONNECTICUT
 DEPARTMENT OF TRANSPORTATION
 BUREAU OF POLICY AND PLANNING
 PLANNING INVENTORY AND DATA

TRAFFIC RECORDER DATA

TOWN OF STERLING

ROUTE 14

DIRECTION B

EAST OF PROVIDENCE ROAD

DAY	SUN	MON	TUE	WED	THU	FRI	SAT
DATE	0	04/23/2007	04/24/2007	0	0	0	0
TYPE							
HOUR							

2007 ADT = 1300 ACF = 0.95

12A	0	0	14	0	0	0	0
01A	0	0	4	0	0	0	0
02A	0	0	1	0	0	0	0
03A	0	0	9	0	0	0	0
04A	0	0	5	0	0	0	0
05A	0	0	37	0	0	0	0
06A	0	0	90	0	0	0	0
07A	0	98	0	0	0	0	0
08A	0	78	0	0	0	0	0
09A	0	53	0	0	0	0	0
10A	0	82	0	0	0	0	0
11A	0	68	0	0	0	0	0
12P	0	93	0	0	0	0	0
01P	0	97	0	0	0	0	0
02P	0	102	0	0	0	0	0
03P	0	118	0	0	0	0	0
04P	0	128	0	0	0	0	0
05P	0	133	0	0	0	0	0
06P	0	89	0	0	0	0	0
07P	0	70	0	0	0	0	0
08P	0	58	0	0	0	0	0
09P	0	39	0	0	0	0	0
10P	0	20	0	0	0	0	0
11P	0	10	0	0	0	0	0
TOT	0	1336	160	0	0	0	0

STATE OF CONNECTICUT
 DEPARTMENT OF TRANSPORTATION
 BUREAU OF POLICY AND PLANNING
 PLANNING INVENTORY AND DATA

TRAFFIC RECORDER DATA

TOWN OF STERLING	ROUTE 49							DIRECTION B
SOUTH OF NEW ROAD	SUN	MON	TUE	WED	THU	FRI	SAT	
DAY	0	04/23/2007	04/24/2007	0	0	0	0	
DATE								
TYPE								
HOUR								
	2007 ADT = 1800		ACF = NA					

12A	0	0	12	0	0	0	0	
01A	0	0	5	0	0	0	0	
02A	0	0	4	0	0	0	0	
03A	0	0	8	0	0	0	0	
04A	0	0	11	0	0	0	0	
05A	0	0	36	0	0	0	0	
06A	0	0	123	0	0	0	0	
07A	0	142	0	0	0	0	0	
08A	0	134	0	0	0	0	0	
09A	0	103	0	0	0	0	0	
10A	0	121	0	0	0	0	0	
11A	0	120	0	0	0	0	0	
12P	0	109	0	0	0	0	0	
01P	0	93	0	0	0	0	0	
02P	0	144	0	0	0	0	0	
03P	0	180	0	0	0	0	0	
04P	0	177	0	0	0	0	0	
05P	0	151	0	0	0	0	0	
06P	0	117	0	0	0	0	0	
07P	0	70	0	0	0	0	0	
08P	0	35	0	0	0	0	0	
09P	0	28	0	0	0	0	0	
10P	0	25	0	0	0	0	0	
11P	0	13	0	0	0	0	0	
TOT	0	1762	199	0	0	0	0	

STATE OF CONNECTICUT
DEPARTMENT OF TRANSPORTATION
BUREAU OF POLICY AND PLANNING
PLANNING INVENTORY AND DATA

TRAFFIC RECORDER DATA

TOWN OF STERLING		ROUTE 14						DIRECTION B
WEST OF PROVIDENCE ROAD		SUN	MON	TUE	WED	THU	FRI	SAT
DAY	DATE	0	04/23/2007	04/24/2007	0	0	0	0
TYPE	HOUR	2007 ADT = 2100		ACF = 0.96		*****		
12A		0	0	13	0	0	0	0
01A		0	0	4	0	0	0	0
02A		0	0	3	0	0	0	0
03A		0	0	8	0	0	0	0
04A		0	0	10	0	0	0	0
05A		0	0	51	0	0	0	0
06A		0	123	107	0	0	0	0
07A		0	170	0	0	0	0	0
08A		0	141	0	0	0	0	0
09A		0	111	0	0	0	0	0
10A		0	133	0	0	0	0	0
11A		0	118	0	0	0	0	0
12P		0	147	0	0	0	0	0
01P		0	153	0	0	0	0	0
02P		0	169	0	0	0	0	0
03P		0	187	0	0	0	0	0
04P		0	190	0	0	0	0	0
05P		0	184	0	0	0	0	0
06P		0	140	0	0	0	0	0
07P		0	101	0	0	0	0	0
08P		0	84	0	0	0	0	0
09P		0	55	0	0	0	0	0
10P		0	27	0	0	0	0	0
11P		0	11	0	0	0	0	0
TOT		0	2244	196	0	0	0	0

STATE OF CONNECTICUT
DEPARTMENT OF TRANSPORTATION
BUREAU OF POLICY AND PLANNING
PLANNING INVENTORY AND DATA

TRAFFIC RECORDER DATA

TOWN OF STERLING

ROUTE

DIRECTION B

MARGARET HENRY RD-N OF SAW MILL HILL RD #1

DAY	SUN	MON	TUE	WED	THU	FRI	SAT
DATE	0	04/23/2007	04/24/2007	0	0	0	0
TYPE							
HOUR							

2007 ADT = 1400 ACF = NA

12A	0	0	13	0	0	0	0
01A	0	0	4	0	0	0	0
02A	0	0	7	0	0	0	0
03A	0	0	4	0	0	0	0
04A	0	0	8	0	0	0	0
05A	0	0	43	0	0	0	0
06A	0	97	0	0	0	0	0
07A	0	118	0	0	0	0	0
08A	0	76	0	0	0	0	0
09A	0	83	0	0	0	0	0
10A	0	78	0	0	0	0	0
11A	0	88	0	0	0	0	0
12P	0	82	0	0	0	0	0
01P	0	69	0	0	0	0	0
02P	0	92	0	0	0	0	0
03P	0	123	0	0	0	0	0
04P	0	119	0	0	0	0	0
05P	0	117	0	0	0	0	0
06P	0	108	0	0	0	0	0
07P	0	68	0	0	0	0	0
08P	0	46	0	0	0	0	0
09P	0	30	0	0	0	0	0
10P	0	28	0	0	0	0	0
11P	0	19	0	0	0	0	0
TOT	0	1441	79	0	0	0	0

STATE OF CONNECTICUT
DEPARTMENT OF TRANSPORTATION
BUREAU OF POLICY AND PLANNING
PLANNING INVENTORY AND DATA

TRAFFIC RECORDER DATA

TOWN OF STERLING	ROUTE							DIRECTION B
MARGARET HENRY RD-N OF SNAKE MEADOW HLL RD	SUN	MON	TUE	WED	THU	FRI	SAT	
DAY								
DATE	0	04/23/2007	04/24/2007	0	0	0	0	
TYPE								
HOUR								
	2007 ADT = 900		ACF = NA					

12A	0	0	10	0	0	0	0	
01A	0	0	3	0	0	0	0	
02A	0	0	4	0	0	0	0	
03A	0	0	3	0	0	0	0	
04A	0	0	3	0	0	0	0	
05A	0	0	26	0	0	0	0	
06A	0	71	0	0	0	0	0	
07A	0	75	0	0	0	0	0	
08A	0	61	0	0	0	0	0	
09A	0	45	0	0	0	0	0	
10A	0	30	0	0	0	0	0	
11A	0	67	0	0	0	0	0	
12P	0	43	0	0	0	0	0	
01P	0	42	0	0	0	0	0	
02P	0	61	0	0	0	0	0	
03P	0	74	0	0	0	0	0	
04P	0	93	0	0	0	0	0	
05P	0	78	0	0	0	0	0	
06P	0	61	0	0	0	0	0	
07P	0	39	0	0	0	0	0	
08P	0	26	0	0	0	0	0	
09P	0	19	0	0	0	0	0	
10P	0	16	0	0	0	0	0	
11P	0	7	0	0	0	0	0	
TOT	0	908	49	0	0	0	0	

STATE OF CONNECTICUT
 DEPARTMENT OF TRANSPORTATION
 BUREAU OF POLICY AND PLANNING
 PLANNING INVENTORY AND DATA

TRAFFIC RECORDER DATA

TOWN OF STERLING		ROUTE 14A						DIRECTION B
NE OF DEERFIELD DRIVE		SUN	MON	TUE	WED	THU	FRI	SAT
DAY	DATE	0	04/23/2007	04/24/2007	0	0	0	0
TYPE	HOUR	2007 ADT = 1700		ACF = NA				

12A		0	0	9	0	0	0	0
01A		0	0	4	0	0	0	0
02A		0	0	3	0	0	0	0
03A		0	0	3	0	0	0	0
04A		0	0	17	0	0	0	0
05A		0	0	58	0	0	0	0
06A		0	0	100	0	0	0	0
07A		0	139	0	0	0	0	0
08A		0	104	0	0	0	0	0
09A		0	65	0	0	0	0	0
10A		0	78	0	0	0	0	0
11A		0	93	0	0	0	0	0
12P		0	100	0	0	0	0	0
01P		0	99	0	0	0	0	0
02P		0	108	0	0	0	0	0
03P		0	158	0	0	0	0	0
04P		0	148	0	0	0	0	0
05P		0	164	0	0	0	0	0
06P		0	103	0	0	0	0	0
07P		0	65	0	0	0	0	0
08P		0	60	0	0	0	0	0
09P		0	31	0	0	0	0	0
10P		0	34	0	0	0	0	0
11P		0	19	0	0	0	0	0
TOT		0	1568	194	0	0	0	0

STATE OF CONNECTICUT
DEPARTMENT OF TRANSPORTATION
BUREAU OF POLICY AND PLANNING
PLANNING INVENTORY AND DATA

TRAFFIC RECORDER DATA

TOWN OF STERLING

ROUTE

DIRECTION B

CHURCH STREET - NORTH OF LEDGE HILL ROAD

DAY	SUN	MON	TUE	WED	THU	FRI	SAT
DATE	0	04/23/2007	04/24/2007	0	0	0	0

TYPE

HOUR

2007 ADT = 1100

ACF = NA

12A	0	0	6	0	0	0	0
01A	0	0	4	0	0	0	0
02A	0	0	5	0	0	0	0
03A	0	0	0	0	0	0	0
04A	0	0	3	0	0	0	0
05A	0	0	30	0	0	0	0
06A	0	0	68	0	0	0	0
07A	0	63	0	0	0	0	0
08A	0	85	0	0	0	0	0
09A	0	53	0	0	0	0	0
10A	0	58	0	0	0	0	0
11A	0	79	0	0	0	0	0
12P	0	48	0	0	0	0	0
01P	0	61	0	0	0	0	0
02P	0	82	0	0	0	0	0
03P	0	108	0	0	0	0	0
04P	0	134	0	0	0	0	0
05P	0	120	0	0	0	0	0
06P	0	67	0	0	0	0	0
07P	0	64	0	0	0	0	0
08P	0	29	0	0	0	0	0
09P	0	21	0	0	0	0	0
10P	0	13	0	0	0	0	0
11P	0	13	0	0	0	0	0
TOT	0	1098	116	0	0	0	0

STATE OF CONNECTICUT
DEPARTMENT OF TRANSPORTATION
BUREAU OF POLICY AND PLANNING
PLANNING INVENTORY AND DATA

TRAFFIC RECORDER DATA

TOWN OF STERLING

ROUTE 49

DIRECTION B

SOUTH OF ROUTE 14A

DAY	SUN	MON	TUE	WED	THU	FRI	SAT
DATE	0	0	04/24/2007	04/25/2007	0	0	0
TYPE							
HOUR							

2007 ADT = 900

ACF = NA

12A	0	0	0	7	0	0	0
01A	0	0	0	7	0	0	0
02A	0	0	0	1	0	0	0
03A	0	0	0	4	0	0	0
04A	0	0	0	3	0	0	0
05A	0	0	0	18	0	0	0
06A	0	0	52	0	0	0	0
07A	0	0	77	0	0	0	0
08A	0	0	52	0	0	0	0
09A	0	0	53	0	0	0	0
10A	0	0	40	0	0	0	0
11A	0	0	70	0	0	0	0
12P	0	0	47	0	0	0	0
01P	0	0	52	0	0	0	0
02P	0	0	65	0	0	0	0
03P	0	0	77	0	0	0	0
04P	0	0	97	0	0	0	0
05P	0	0	70	0	0	0	0
06P	0	0	67	0	0	0	0
07P	0	0	42	0	0	0	0
08P	0	0	21	0	0	0	0
09P	0	0	17	0	0	0	0
10P	0	0	12	0	0	0	0
11P	0	0	8	0	0	0	0
TOT	0	0	919	40	0	0	0

STATE OF CONNECTICUT
 DEPARTMENT OF TRANSPORTATION
 BUREAU OF POLICY AND PLANNING
 PLANNING INVENTORY AND DATA

TRAFFIC RECORDER DATA

TOWN OF STERLING	ROUTE 14							DIRECTION B
WEST OF CHURCH STREET	SUN	MON	TUE	WED	THU	FRI	SAT	
DAY	0	04/23/2007	04/24/2007	0	0	0	0	
DATE								
TYPE								
HOUR								
	2007 ADT = 2500		ACF = 0.95					

12A	0	0	16	0	0	0	0	
01A	0	0	4	0	0	0	0	
02A	0	0	6	0	0	0	0	
03A	0	0	7	0	0	0	0	
04A	0	0	22	0	0	0	0	
05A	0	0	53	0	0	0	0	
06A	0	171	0	0	0	0	0	
07A	0	192	0	0	0	0	0	
08A	0	157	0	0	0	0	0	
09A	0	162	0	0	0	0	0	
10A	0	166	0	0	0	0	0	
11A	0	171	0	0	0	0	0	
12P	0	162	0	0	0	0	0	
01P	0	191	0	0	0	0	0	
02P	0	215	0	0	0	0	0	
03P	0	212	0	0	0	0	0	
04P	0	226	0	0	0	0	0	
05P	0	200	0	0	0	0	0	
06P	0	145	0	0	0	0	0	
07P	0	126	0	0	0	0	0	
08P	0	96	0	0	0	0	0	
09P	0	55	0	0	0	0	0	
10P	0	30	0	0	0	0	0	
11P	0	14	0	0	0	0	0	
TOT	0	2691	108	0	0	0	0	

STATE OF CONNECTICUT
DEPARTMENT OF TRANSPORTATION
BUREAU OF POLICY AND PLANNING
PLANNING INVENTORY AND DATA

TRAFFIC RECORDER DATA

TOWN OF STERLING

ROUTE 14

DIRECTION E

AT PLAINFIELD TOWN LINE

DAY	SUN	MON	TUE	WED	THU	FRI	SAT
DATE	0	04/23/2007	04/24/2007	04/25/2007	0	0	0
TYPE							
HOUR							

2007 ADT = 1300 ACF = NA

12A	0	0	7	5	0	0	0
01A	0	0	4	4	0	0	0
02A	0	0	4	5	0	0	0
03A	0	0	3	3	0	0	0
04A	0	0	8	10	0	0	0
05A	0	0	20	21	0	0	0
06A	0	106	117	0	0	0	0
07A	0	84	81	0	0	0	0
08A	0	59	60	0	0	0	0
09A	0	77	61	0	0	0	0
10A	0	76	71	0	0	0	0
11A	0	70	77	0	0	0	0
12P	0	75	87	0	0	0	0
01P	0	85	75	0	0	0	0
02P	0	95	91	0	0	0	0
03P	0	102	107	0	0	0	0
04P	0	120	122	0	0	0	0
05P	0	113	114	0	0	0	0
06P	0	70	94	0	0	0	0
07P	0	83	87	0	0	0	0
08P	0	59	55	0	0	0	0
09P	0	32	30	0	0	0	0
10P	0	23	15	0	0	0	0
11P	0	9	12	0	0	0	0
TOT	0	1338	1402	48	0	0	0

STATE OF CONNECTICUT
DEPARTMENT OF TRANSPORTATION
BUREAU OF POLICY AND PLANNING
PLANNING INVENTORY AND DATA

TRAFFIC RECORDER DATA

TOWN OF STERLING

ROUTE 14

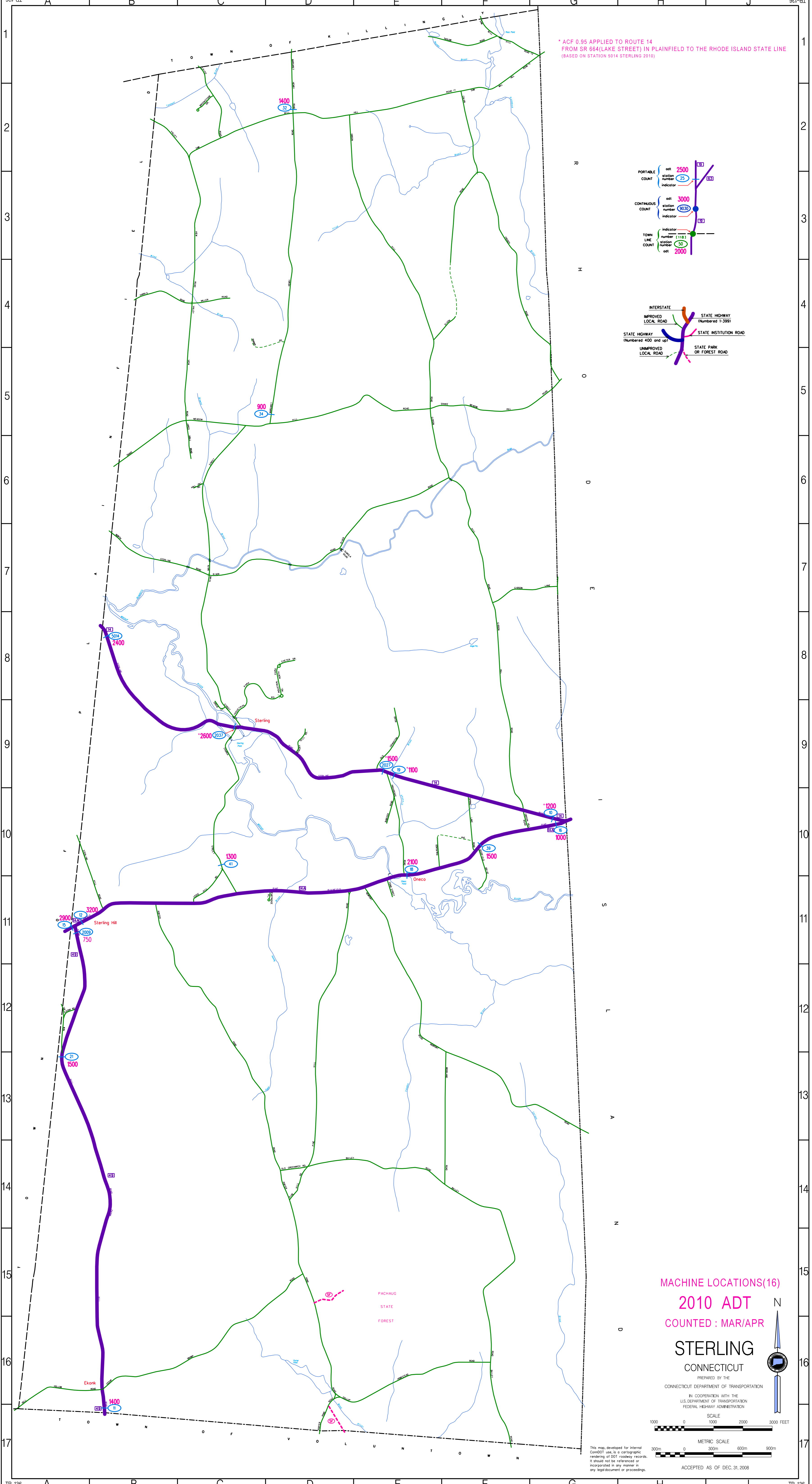
DIRECTION W

AT PLAINFIELD TOWN LINE

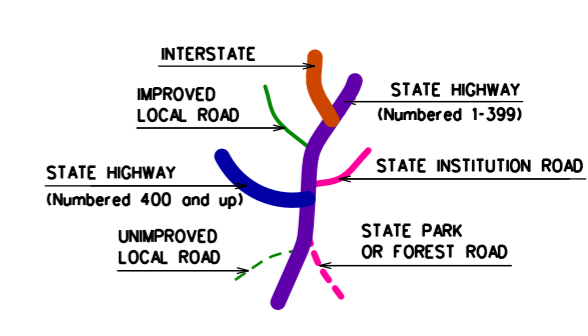
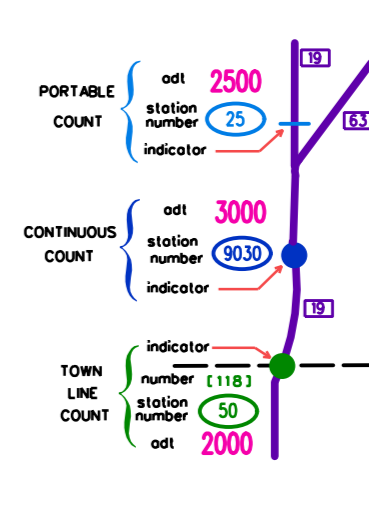
DAY	SUN	MON	TUE	WED	THU	FRI	SAT
DATE	0	04/23/2007	04/24/2007	04/25/2007	0	0	0
TYPE							
HOUR							

2007 ADT = 1300 ACF = NA

12A	0	0	10	6	0	0	0
01A	0	0	0	3	0	0	0
02A	0	0	1	0	0	0	0
03A	0	0	4	4	0	0	0
04A	0	0	10	9	0	0	0
05A	0	0	35	30	0	0	0
06A	0	84	76	0	0	0	0
07A	0	98	99	0	0	0	0
08A	0	86	80	0	0	0	0
09A	0	62	61	0	0	0	0
10A	0	61	68	0	0	0	0
11A	0	77	68	0	0	0	0
12P	0	78	76	0	0	0	0
01P	0	96	82	0	0	0	0
02P	0	108	97	0	0	0	0
03P	0	117	131	0	0	0	0
04P	0	107	112	0	0	0	0
05P	0	101	97	0	0	0	0
06P	0	84	80	0	0	0	0
07P	0	57	62	0	0	0	0
08P	0	41	46	0	0	0	0
09P	0	28	22	0	0	0	0
10P	0	11	21	0	0	0	0
11P	0	10	5	0	0	0	0
TOT	0	1306	1343	52	0	0	0



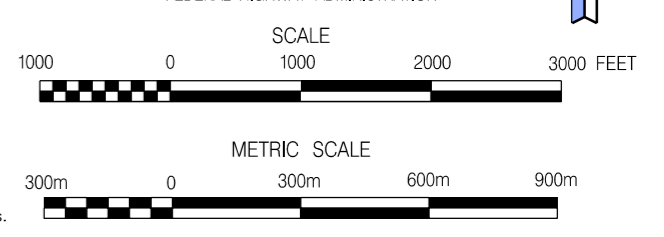
* ACF 0.95 APPLIED TO ROUTE 14 FROM SR 664(LAKE STREET) IN PLAINFIELD TO THE RHODE ISLAND STATE LINE (BASED ON STATION 5014 STERLING 2010)



MACHINE LOCATIONS(16)
 2010 ADT
 COUNTED : MAR/APR

STERLING
 CONNECTICUT

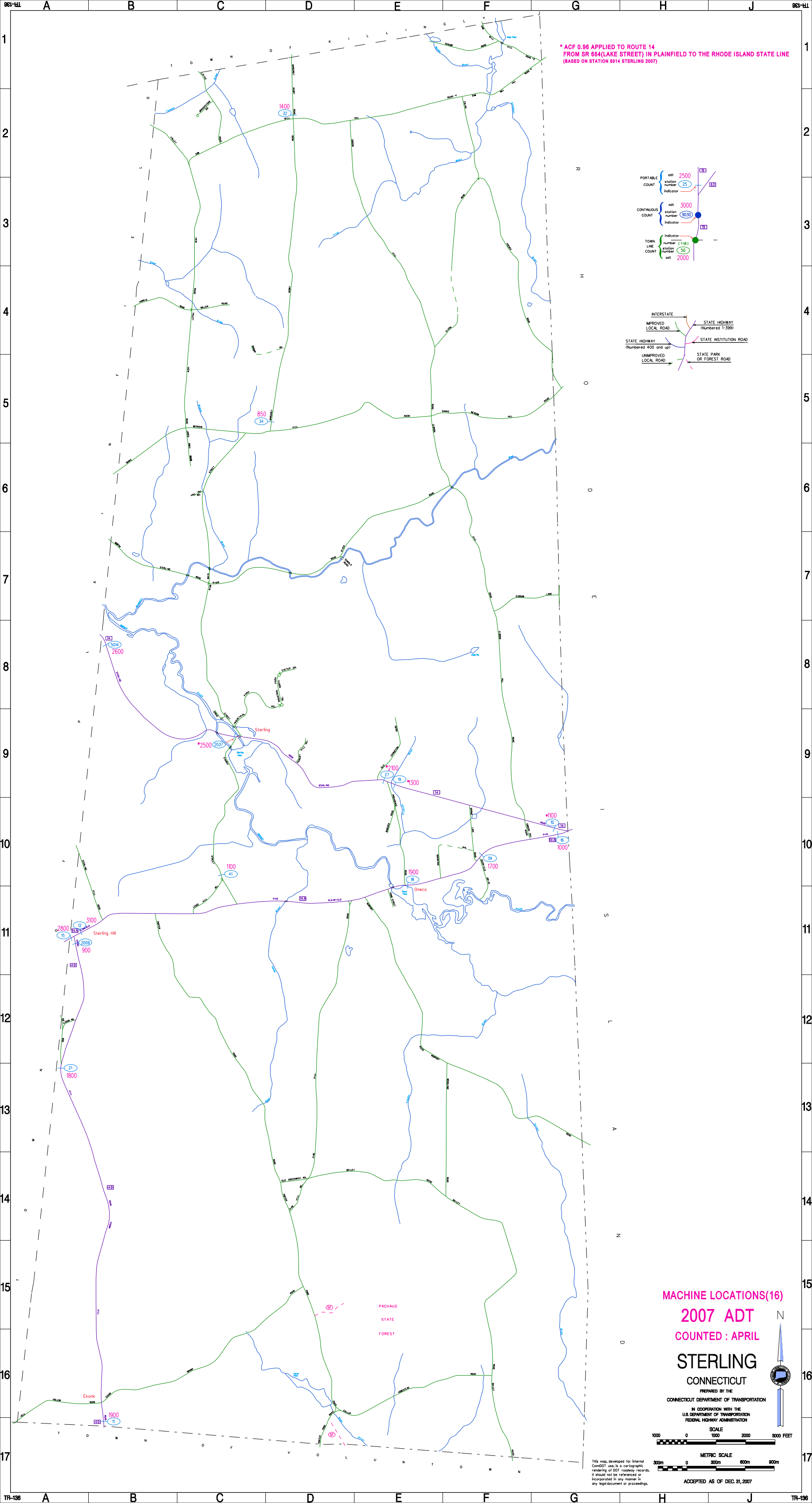
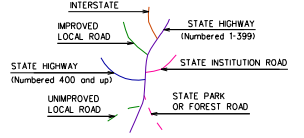
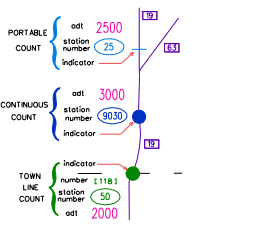
PREPARED BY THE
 CONNECTICUT DEPARTMENT OF TRANSPORTATION
 IN COOPERATION WITH THE
 U.S. DEPARTMENT OF TRANSPORTATION
 FEDERAL HIGHWAY ADMINISTRATION



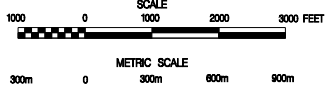
This map, developed for internal ConDOT use, is a cartographic rendering of DOT roadway records. It should not be referenced or incorporated in any manner in any legal document or proceedings.

ACCEPTED AS OF DEC. 31, 2008

* ACF 0.96 APPLIED TO ROUTE 14
FROM SR 684(LAKE STREET) IN PLAINFIELD TO THE RHODE ISLAND STATE LINE
(BASED ON STATION 5014 STERLING 2007)



MACHINE LOCATIONS(16)
2007 ADT
COUNTED : APRIL
STERLING
CONNECTICUT
PREPARED BY THE
CONNECTICUT DEPARTMENT OF TRANSPORTATION
IN COOPERATION WITH THE
U.S. DEPARTMENT OF TRANSPORTATION
FEDERAL HIGHWAY ADMINISTRATION



This map, developed for internal use, is a cartographic rendering of DOT roadway records. It should not be referenced or incorporated in any manner in any legal document or proceedings.

ACCEPTED AS OF DEC. 31, 2007