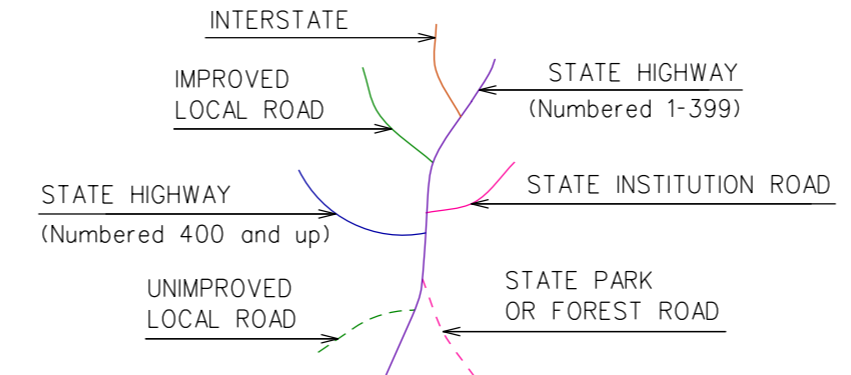

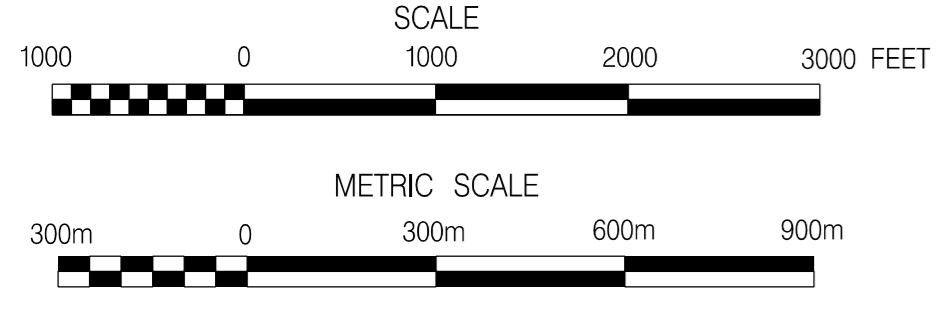
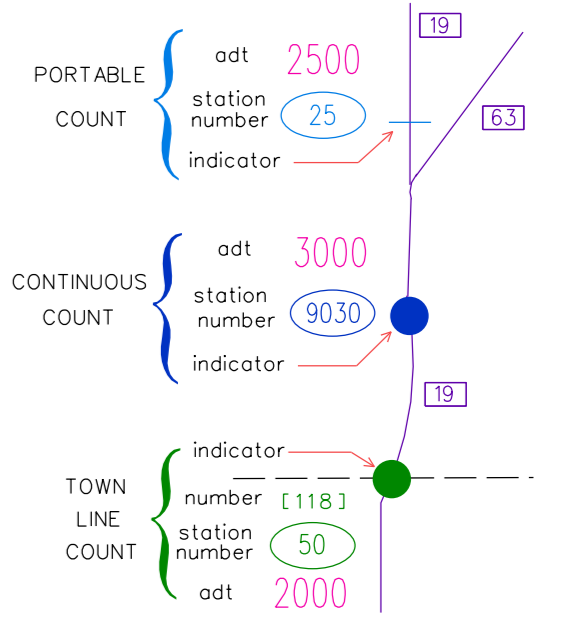


MACHINE LOCATIONS (19)
2014 ADT
COUNTED: APRIL
SPRAGUE
CONNECTICUT

PREPARED BY THE
 CONNECTICUT DEPARTMENT OF TRANSPORTATION
 IN COOPERATION WITH THE
 U.S. DEPARTMENT OF TRANSPORTATION
 FEDERAL HIGHWAY ADMINISTRATION



This map, developed for internal ConnDOT use, is a cartographic rendering of DOT roadway records. It should not be referenced or incorporated in any manner in any legal document or proceedings.



ACCEPTED AS OF DEC. 31, 2012

STATE OF CONNECTICUT
 DEPARTMENT OF TRANSPORTATION
 BUREAU OF POLICY AND PLANNING
 PLANNING INVENTORY AND DATA

TRAFFIC RECORDER DATA

TOWN OF SPRAGUE

ROUTE 207

DIRECTION B

SW OF PARK DRIVE (W JCT)

DAY	SUN	MON	TUE	WED	THU	FRI	SAT
DATE	0	04/21/2014	04/22/2014	0	0	0	0
TYPE							
HOUR							

2014 ADT = 4400 ACF = NA

12A	0	0	24	0	0	0	0
01A	0	0	11	0	0	0	0
02A	0	0	12	0	0	0	0
03A	0	0	15	0	0	0	0
04A	0	0	34	0	0	0	0
05A	0	0	130	0	0	0	0
06A	0	0	242	0	0	0	0
07A	0	312	0	0	0	0	0
08A	0	276	0	0	0	0	0
09A	0	245	0	0	0	0	0
10A	0	236	0	0	0	0	0
11A	0	253	0	0	0	0	0
12P	0	225	0	0	0	0	0
01P	0	280	0	0	0	0	0
02P	0	332	0	0	0	0	0
03P	0	363	0	0	0	0	0
04P	0	399	0	0	0	0	0
05P	0	421	0	0	0	0	0
06P	0	281	0	0	0	0	0
07P	0	265	0	0	0	0	0
08P	0	172	0	0	0	0	0
09P	0	87	0	0	0	0	0
10P	0	58	0	0	0	0	0
11P	0	29	0	0	0	0	0
TOT	0	4234	468	0	0	0	0

STATE OF CONNECTICUT
DEPARTMENT OF TRANSPORTATION
BUREAU OF POLICY AND PLANNING
PLANNING INVENTORY AND DATA

TRAFFIC RECORDER DATA

TOWN OF SPRAGUE

ROUTE 97

DIRECTION B

SE OF ROUTE 207

DAY	SUN	MON	TUE	WED	THU	FRI	SAT
DATE	0	0	04/22/2014	04/23/2014	0	0	0
TYPE							
HOUR							

2014 ADT = 5000

ACF = NA

12A	0	0	0	30	0	0	0
01A	0	0	34	17	0	0	0
02A	0	0	31	8	0	0	0
03A	0	0	13	14	0	0	0
04A	0	0	33	47	0	0	0
05A	0	0	75	127	0	0	0
06A	0	0	271	259	0	0	0
07A	0	0	352	376	0	0	0
08A	0	0	381	324	0	0	0
09A	0	0	282	0	0	0	0
10A	0	0	277	0	0	0	0
11A	0	0	316	0	0	0	0
12P	0	0	322	0	0	0	0
01P	0	0	282	0	0	0	0
02P	0	0	361	0	0	0	0
03P	0	0	417	0	0	0	0
04P	0	0	460	0	0	0	0
05P	0	0	439	0	0	0	0
06P	0	0	335	0	0	0	0
07P	0	0	208	0	0	0	0
08P	0	0	160	0	0	0	0
09P	0	0	88	0	0	0	0
10P	0	0	61	0	0	0	0
11P	0	0	41	0	0	0	0
TOT	0	0	5239	1202	0	0	0

STATE OF CONNECTICUT
DEPARTMENT OF TRANSPORTATION
BUREAU OF POLICY AND PLANNING
PLANNING INVENTORY AND DATA

TRAFFIC RECORDER DATA

TOWN OF SPRAGUE	ROUTE 97							DIRECTION B
NE OF ROUTE 207	SUN	MON	TUE	WED	THU	FRI	SAT	
DAY	0	04/21/2014	04/22/2014	0	0	0	0	
DATE								
TYPE								
HOUR								
	2014 ADT = 3600		ACF = NA					

12A	0	0	14	0	0	0	0	
01A	0	0	12	0	0	0	0	
02A	0	0	6	0	0	0	0	
03A	0	0	11	0	0	0	0	
04A	0	0	36	0	0	0	0	
05A	0	0	80	0	0	0	0	
06A	0	0	222	0	0	0	0	
07A	0	274	0	0	0	0	0	
08A	0	255	0	0	0	0	0	
09A	0	159	0	0	0	0	0	
10A	0	191	0	0	0	0	0	
11A	0	175	0	0	0	0	0	
12P	0	189	0	0	0	0	0	
01P	0	186	0	0	0	0	0	
02P	0	227	0	0	0	0	0	
03P	0	354	0	0	0	0	0	
04P	0	378	0	0	0	0	0	
05P	0	340	0	0	0	0	0	
06P	0	229	0	0	0	0	0	
07P	0	191	0	0	0	0	0	
08P	0	129	0	0	0	0	0	
09P	0	81	0	0	0	0	0	
10P	0	37	0	0	0	0	0	
11P	0	29	0	0	0	0	0	
TOT	0	3424	381	0	0	0	0	

STATE OF CONNECTICUT
 DEPARTMENT OF TRANSPORTATION
 BUREAU OF POLICY AND PLANNING
 PLANNING INVENTORY AND DATA

TRAFFIC RECORDER DATA

TOWN OF SPRAGUE

ROUTE 97

DIRECTION B

AT NORWICH TL

DAY	SUN	MON	TUE	WED	THU	FRI	SAT
DATE	0	0	04/22/2014	04/23/2014	0	0	0

TYPE

HOUR

2014 ADT = 4100

ACF = NA

12A	0	0	0	38	0	0	0
01A	0	0	0	23	0	0	0
02A	0	0	0	8	0	0	0
03A	0	0	0	11	0	0	0
04A	0	0	0	53	0	0	0
05A	0	0	0	137	0	0	0
06A	0	0	0	222	0	0	0
07A	0	0	0	308	0	0	0
08A	0	0	200	259	0	0	0
09A	0	0	223	0	0	0	0
10A	0	0	226	0	0	0	0
11A	0	0	252	0	0	0	0
12P	0	0	238	0	0	0	0
01P	0	0	260	0	0	0	0
02P	0	0	307	0	0	0	0
03P	0	0	383	0	0	0	0
04P	0	0	365	0	0	0	0
05P	0	0	361	0	0	0	0
06P	0	0	274	0	0	0	0
07P	0	0	180	0	0	0	0
08P	0	0	125	0	0	0	0
09P	0	0	76	0	0	0	0
10P	0	0	57	0	0	0	0
11P	0	0	44	0	0	0	0
TOT	0	0	3571	1059	0	0	0

STATE OF CONNECTICUT
 DEPARTMENT OF TRANSPORTATION
 BUREAU OF POLICY AND PLANNING
 PLANNING INVENTORY AND DATA

TRAFFIC RECORDER DATA

TOWN OF SPRAGUE	ROUTE 138							DIRECTION B
WEST OF SR 660(VERSAILLES ROAD)	SUN	MON	TUE	WED	THU	FRI	SAT	
DAY	0	04/21/2014	04/22/2014	0	0	0	0	
DATE								
TYPE								
HOUR								
	2014 ADT = 1100		ACF = NA					

12A	0	0	1	0	0	0	0	
01A	0	0	3	0	0	0	0	
02A	0	0	2	0	0	0	0	
03A	0	0	2	0	0	0	0	
04A	0	0	7	0	0	0	0	
05A	0	0	17	0	0	0	0	
06A	0	55	60	0	0	0	0	
07A	0	64	0	0	0	0	0	
08A	0	52	0	0	0	0	0	
09A	0	52	0	0	0	0	0	
10A	0	61	0	0	0	0	0	
11A	0	65	0	0	0	0	0	
12P	0	54	0	0	0	0	0	
01P	0	70	0	0	0	0	0	
02P	0	102	0	0	0	0	0	
03P	0	93	0	0	0	0	0	
04P	0	114	0	0	0	0	0	
05P	0	100	0	0	0	0	0	
06P	0	58	0	0	0	0	0	
07P	0	57	0	0	0	0	0	
08P	0	48	0	0	0	0	0	
09P	0	20	0	0	0	0	0	
10P	0	11	0	0	0	0	0	
11P	0	7	0	0	0	0	0	
TOT	0	1083	92	0	0	0	0	

STATE OF CONNECTICUT
 DEPARTMENT OF TRANSPORTATION
 BUREAU OF POLICY AND PLANNING
 PLANNING INVENTORY AND DATA

TRAFFIC RECORDER DATA

TOWN OF SPRAGUE	ROUTE 97							DIRECTION B
SOUTH OF WALDO ROAD	SUN	MON	TUE	WED	THU	FRI	SAT	
DAY	0	04/21/2014	04/22/2014	0	0	0	0	
DATE								
TYPE								
HOUR								
	2014 ADT = 1400		ACF = NA					

12A	0	0	10	0	0	0	0	
01A	0	0	10	0	0	0	0	
02A	0	0	3	0	0	0	0	
03A	0	0	8	0	0	0	0	
04A	0	0	18	0	0	0	0	
05A	0	0	44	0	0	0	0	
06A	0	0	101	0	0	0	0	
07A	0	138	0	0	0	0	0	
08A	0	88	0	0	0	0	0	
09A	0	53	0	0	0	0	0	
10A	0	67	0	0	0	0	0	
11A	0	60	0	0	0	0	0	
12P	0	65	0	0	0	0	0	
01P	0	72	0	0	0	0	0	
02P	0	84	0	0	0	0	0	
03P	0	129	0	0	0	0	0	
04P	0	151	0	0	0	0	0	
05P	0	132	0	0	0	0	0	
06P	0	71	0	0	0	0	0	
07P	0	74	0	0	0	0	0	
08P	0	50	0	0	0	0	0	
09P	0	29	0	0	0	0	0	
10P	0	19	0	0	0	0	0	
11P	0	10	0	0	0	0	0	
TOT	0	1292	194	0	0	0	0	

STATE OF CONNECTICUT
DEPARTMENT OF TRANSPORTATION
BUREAU OF POLICY AND PLANNING
PLANNING INVENTORY AND DATA

TRAFFIC RECORDER DATA

TOWN OF SPRAGUE		ROUTE 97						DIRECTION B	
NORTH OF BALTIC-HANOVER ROAD		SUN	MON	TUE	WED	THU	FRI	SAT	
DAY	DATE	0	04/21/2014	04/22/2014	0	0	0	0	
TYPE	HOUR	2014 ADT = 1700		ACF = NA					

12A		0	0	12	0	0	0	0	
01A		0	0	9	0	0	0	0	
02A		0	0	4	0	0	0	0	
03A		0	0	8	0	0	0	0	
04A		0	0	22	0	0	0	0	
05A		0	0	51	0	0	0	0	
06A		0	0	117	0	0	0	0	
07A		0	151	0	0	0	0	0	
08A		0	114	0	0	0	0	0	
09A		0	64	0	0	0	0	0	
10A		0	85	0	0	0	0	0	
11A		0	66	0	0	0	0	0	
12P		0	76	0	0	0	0	0	
01P		0	101	0	0	0	0	0	
02P		0	113	0	0	0	0	0	
03P		0	151	0	0	0	0	0	
04P		0	168	0	0	0	0	0	
05P		0	166	0	0	0	0	0	
06P		0	96	0	0	0	0	0	
07P		0	85	0	0	0	0	0	
08P		0	58	0	0	0	0	0	
09P		0	36	0	0	0	0	0	
10P		0	20	0	0	0	0	0	
11P		0	11	0	0	0	0	0	
TOT		0	1561	223	0	0	0	0	

STATE OF CONNECTICUT
 DEPARTMENT OF TRANSPORTATION
 BUREAU OF POLICY AND PLANNING
 PLANNING INVENTORY AND DATA

TRAFFIC RECORDER DATA

TOWN OF SPRAGUE	ROUTE							DIRECTION B
PLAIN HILL ROAD - SOUTH OF ROUTE 207	SUN	MON	TUE	WED	THU	FRI	SAT	
DAY								
DATE	0	04/21/2014	04/22/2014	0	0	0	0	
TYPE								
HOUR								
	2014 ADT = 750		ACF = NA					

12A	0	0	10	0	0	0	0	
01A	0	0	3	0	0	0	0	
02A	0	0	3	0	0	0	0	
03A	0	0	5	0	0	0	0	
04A	0	0	2	0	0	0	0	
05A	0	0	17	0	0	0	0	
06A	0	0	56	0	0	0	0	
07A	0	0	75	0	0	0	0	
08A	0	43	0	0	0	0	0	
09A	0	34	0	0	0	0	0	
10A	0	41	0	0	0	0	0	
11A	0	35	0	0	0	0	0	
12P	0	39	0	0	0	0	0	
01P	0	49	0	0	0	0	0	
02P	0	50	0	0	0	0	0	
03P	0	65	0	0	0	0	0	
04P	0	59	0	0	0	0	0	
05P	0	83	0	0	0	0	0	
06P	0	45	0	0	0	0	0	
07P	0	35	0	0	0	0	0	
08P	0	14	0	0	0	0	0	
09P	0	14	0	0	0	0	0	
10P	0	5	0	0	0	0	0	
11P	0	2	0	0	0	0	0	
TOT	0	613	171	0	0	0	0	

STATE OF CONNECTICUT
 DEPARTMENT OF TRANSPORTATION
 BUREAU OF POLICY AND PLANNING
 PLANNING INVENTORY AND DATA

TRAFFIC RECORDER DATA

TOWN OF SPRAGUE

ROUTE 97

DIRECTION B

NORTH OF ROUTE 138

DAY	SUN	MON	TUE	WED	THU	FRI	SAT
DATE	0	0	04/22/2014	04/23/2014	0	0	0
TYPE							
HOUR							

2014 ADT = 2900 ACF = NA

12A	0	0	0	14	0	0	0
01A	0	0	0	5	0	0	0
02A	0	0	0	3	0	0	0
03A	0	0	0	9	0	0	0
04A	0	0	0	27	0	0	0
05A	0	0	0	56	0	0	0
06A	0	0	170	178	0	0	0
07A	0	0	276	0	0	0	0
08A	0	0	264	0	0	0	0
09A	0	0	146	0	0	0	0
10A	0	0	135	0	0	0	0
11A	0	0	156	0	0	0	0
12P	0	0	151	0	0	0	0
01P	0	0	164	0	0	0	0
02P	0	0	207	0	0	0	0
03P	0	0	271	0	0	0	0
04P	0	0	275	0	0	0	0
05P	0	0	284	0	0	0	0
06P	0	0	202	0	0	0	0
07P	0	0	104	0	0	0	0
08P	0	0	86	0	0	0	0
09P	0	0	52	0	0	0	0
10P	0	0	23	0	0	0	0
11P	0	0	24	0	0	0	0
TOT	0	0	2990	292	0	0	0

STATE OF CONNECTICUT
 DEPARTMENT OF TRANSPORTATION
 BUREAU OF POLICY AND PLANNING
 PLANNING INVENTORY AND DATA

TRAFFIC RECORDER DATA

TOWN OF SPRAGUE

ROUTE 207

DIRECTION B

EAST OF PAUTIPAUG HILL ROAD

DAY	SUN	MON	TUE	WED	THU	FRI	SAT
DATE	0	0	04/22/2014	04/23/2014	0	0	0
TYPE							
HOUR							

2014 ADT = 3800 ACF = NA

12A	0	0	1	16	0	0	0
01A	0	0	0	9	0	0	0
02A	0	0	0	9	0	0	0
03A	0	0	0	14	0	0	0
04A	0	0	0	37	0	0	0
05A	0	0	6	99	0	0	0
06A	0	0	230	223	0	0	0
07A	0	0	331	313	0	0	0
08A	0	0	254	0	0	0	0
09A	0	0	219	0	0	0	0
10A	0	0	233	0	0	0	0
11A	0	0	252	0	0	0	0
12P	0	0	230	0	0	0	0
01P	0	0	229	0	0	0	0
02P	0	0	306	0	0	0	0
03P	0	0	325	0	0	0	0
04P	0	0	352	0	0	0	0
05P	0	0	382	0	0	0	0
06P	0	0	260	0	0	0	0
07P	0	0	192	0	0	0	0
08P	0	0	120	0	0	0	0
09P	0	0	56	0	0	0	0
10P	0	0	46	0	0	0	0
11P	0	0	33	0	0	0	0
TOT	0	0	4057	720	0	0	0

STATE OF CONNECTICUT
DEPARTMENT OF TRANSPORTATION
BUREAU OF POLICY AND PLANNING
PLANNING INVENTORY AND DATA

TRAFFIC RECORDER DATA

TOWN OF SPRAGUE		ROUTE 207						DIRECTION B
WEST OF PLAIN HILL ROAD		SUN	MON	TUE	WED	THU	FRI	SAT
DAY	DATE	0	04/21/2014	04/22/2014	0	0	0	0
TYPE	HOUR	2014 ADT = 3400		ACF = NA		*****		
	12A	0	0	12	0	0	0	0
	01A	0	0	9	0	0	0	0
	02A	0	0	10	0	0	0	0
	03A	0	0	16	0	0	0	0
	04A	0	0	32	0	0	0	0
	05A	0	0	103	0	0	0	0
	06A	0	0	206	0	0	0	0
	07A	0	257	0	0	0	0	0
	08A	0	202	0	0	0	0	0
	09A	0	198	0	0	0	0	0
	10A	0	167	0	0	0	0	0
	11A	0	180	0	0	0	0	0
	12P	0	186	0	0	0	0	0
	01P	0	220	0	0	0	0	0
	02P	0	270	0	0	0	0	0
	03P	0	307	0	0	0	0	0
	04P	0	318	0	0	0	0	0
	05P	0	334	0	0	0	0	0
	06P	0	200	0	0	0	0	0
	07P	0	181	0	0	0	0	0
	08P	0	104	0	0	0	0	0
	09P	0	64	0	0	0	0	0
	10P	0	44	0	0	0	0	0
	11P	0	25	0	0	0	0	0
	TOT	0	3257	388	0	0	0	0

STATE OF CONNECTICUT
DEPARTMENT OF TRANSPORTATION
BUREAU OF POLICY AND PLANNING
PLANNING INVENTORY AND DATA

TRAFFIC RECORDER DATA

TOWN OF SPRAGUE	ROUTE							DIRECTION B
INLAND ROAD - NORTH OF ROUTE 138	SUN	MON	TUE	WED	THU	FRI	SAT	
DAY								
DATE	0	04/21/2014	04/22/2014	0	0	0	0	
TYPE								
HOUR								
	2014 ADT = 1500		ACF = NA					

12A	0	0	8	0	0	0	0	
01A	0	0	3	0	0	0	0	
02A	0	0	6	0	0	0	0	
03A	0	0	13	0	0	0	0	
04A	0	0	24	0	0	0	0	
05A	0	0	46	0	0	0	0	
06A	0	97	0	0	0	0	0	
07A	0	126	0	0	0	0	0	
08A	0	93	0	0	0	0	0	
09A	0	57	0	0	0	0	0	
10A	0	70	0	0	0	0	0	
11A	0	74	0	0	0	0	0	
12P	0	64	0	0	0	0	0	
01P	0	99	0	0	0	0	0	
02P	0	127	0	0	0	0	0	
03P	0	122	0	0	0	0	0	
04P	0	186	0	0	0	0	0	
05P	0	120	0	0	0	0	0	
06P	0	98	0	0	0	0	0	
07P	0	48	0	0	0	0	0	
08P	0	27	0	0	0	0	0	
09P	0	33	0	0	0	0	0	
10P	0	39	0	0	0	0	0	
11P	0	16	0	0	0	0	0	
TOT	0	1496	100	0	0	0	0	

STATE OF CONNECTICUT
 DEPARTMENT OF TRANSPORTATION
 BUREAU OF POLICY AND PLANNING
 PLANNING INVENTORY AND DATA

TRAFFIC RECORDER DATA

TOWN OF SPRAGUE	ROUTE							DIRECTION B
WESTMINISTER RD - EAST OF POTASH HILL RD	SUN	MON	TUE	WED	THU	FRI	SAT	
DAY								
DATE	0	04/21/2014	04/22/2014	0	0	0	0	
TYPE								
HOUR								
	2014 ADT = 700		ACF = NA					

12A	0	0	2	0	0	0	0	
01A	0	0	1	0	0	0	0	
02A	0	0	0	0	0	0	0	
03A	0	0	5	0	0	0	0	
04A	0	0	18	0	0	0	0	
05A	0	0	20	0	0	0	0	
06A	0	51	0	0	0	0	0	
07A	0	60	0	0	0	0	0	
08A	0	45	0	0	0	0	0	
09A	0	28	0	0	0	0	0	
10A	0	28	0	0	0	0	0	
11A	0	24	0	0	0	0	0	
12P	0	20	0	0	0	0	0	
01P	0	32	0	0	0	0	0	
02P	0	55	0	0	0	0	0	
03P	0	47	0	0	0	0	0	
04P	0	85	0	0	0	0	0	
05P	0	69	0	0	0	0	0	
06P	0	39	0	0	0	0	0	
07P	0	27	0	0	0	0	0	
08P	0	24	0	0	0	0	0	
09P	0	23	0	0	0	0	0	
10P	0	14	0	0	0	0	0	
11P	0	10	0	0	0	0	0	
TOT	0	681	46	0	0	0	0	

STATE OF CONNECTICUT
DEPARTMENT OF TRANSPORTATION
BUREAU OF POLICY AND PLANNING
PLANNING INVENTORY AND DATA

TRAFFIC RECORDER DATA

TOWN OF SPRAGUE	ROUTE 660						DIRECTION B
(MAIN STREET) - SW OF RIVERSIDE DRIVE	SUN	MON	TUE	WED	THU	FRI	SAT
DAY							
DATE	0	04/21/2014	04/22/2014	0	0	0	0
TYPE							
HOUR							
	2014 ADT = 4100		ACF = NA				

12A	0	0	30	0	0	0	0
01A	0	0	13	0	0	0	0
02A	0	0	15	0	0	0	0
03A	0	0	22	0	0	0	0
04A	0	0	50	0	0	0	0
05A	0	0	118	0	0	0	0
06A	0	220	0	0	0	0	0
07A	0	315	0	0	0	0	0
08A	0	222	0	0	0	0	0
09A	0	179	0	0	0	0	0
10A	0	222	0	0	0	0	0
11A	0	227	0	0	0	0	0
12P	0	217	0	0	0	0	0
01P	0	268	0	0	0	0	0
02P	0	301	0	0	0	0	0
03P	0	336	0	0	0	0	0
04P	0	418	0	0	0	0	0
05P	0	361	0	0	0	0	0
06P	0	262	0	0	0	0	0
07P	0	204	0	0	0	0	0
08P	0	116	0	0	0	0	0
09P	0	98	0	0	0	0	0
10P	0	83	0	0	0	0	0
11P	0	47	0	0	0	0	0
TOT	0	4096	248	0	0	0	0

STATE OF CONNECTICUT
DEPARTMENT OF TRANSPORTATION
BUREAU OF POLICY AND PLANNING
PLANNING INVENTORY AND DATA

TRAFFIC RECORDER DATA

TOWN OF SPRAGUE		ROUTE 138						DIRECTION E
EAST OF ROUTE 97		SUN	MON	TUE	WED	THU	FRI	SAT
DAY	DATE	0	04/21/2014	04/22/2014	04/23/2014	0	0	0
TYPE	HOUR	2014 ADT = 600		ACF = NA				

12A		0	0	1	0	0	0	0
01A		0	0	2	2	0	0	0
02A		0	0	2	3	0	0	0
03A		0	0	1	3	0	0	0
04A		0	0	4	1	0	0	0
05A		0	0	10	12	0	0	0
06A		0	0	21	21	0	0	0
07A		0	36	33	0	0	0	0
08A		0	36	32	0	0	0	0
09A		0	36	44	0	0	0	0
10A		0	40	34	0	0	0	0
11A		0	43	43	0	0	0	0
12P		0	53	27	0	0	0	0
01P		0	46	36	0	0	0	0
02P		0	55	47	0	0	0	0
03P		0	78	59	0	0	0	0
04P		0	66	57	0	0	0	0
05P		0	53	41	0	0	0	0
06P		0	33	46	0	0	0	0
07P		0	45	37	0	0	0	0
08P		0	26	16	0	0	0	0
09P		0	9	11	0	0	0	0
10P		0	9	10	0	0	0	0
11P		0	1	0	0	0	0	0
TOT		0	665	614	42	0	0	0

STATE OF CONNECTICUT
DEPARTMENT OF TRANSPORTATION
BUREAU OF POLICY AND PLANNING
PLANNING INVENTORY AND DATA

TRAFFIC RECORDER DATA

TOWN OF SPRAGUE	ROUTE 138							DIRECTION W
EAST OF ROUTE 97	SUN	MON	TUE	WED	THU	FRI	SAT	
DAY	0	04/21/2014	04/22/2014	04/23/2014	0	0	0	
DATE								
TYPE								
HOUR								
	2014 ADT = 600		ACF = NA					

12A	0	0	0	2	0	0	0	
01A	0	0	1	1	0	0	0	
02A	0	0	1	3	0	0	0	
03A	0	0	2	4	0	0	0	
04A	0	0	3	5	0	0	0	
05A	0	0	16	10	0	0	0	
06A	0	0	45	45	0	0	0	
07A	0	50	50	0	0	0	0	
08A	0	45	42	0	0	0	0	
09A	0	26	29	0	0	0	0	
10A	0	24	42	0	0	0	0	
11A	0	49	38	0	0	0	0	
12P	0	39	39	0	0	0	0	
01P	0	36	40	0	0	0	0	
02P	0	56	48	0	0	0	0	
03P	0	52	52	0	0	0	0	
04P	0	76	38	0	0	0	0	
05P	0	55	43	0	0	0	0	
06P	0	35	35	0	0	0	0	
07P	0	29	24	0	0	0	0	
08P	0	22	27	0	0	0	0	
09P	0	13	8	0	0	0	0	
10P	0	4	7	0	0	0	0	
11P	0	2	3	0	0	0	0	
TOT	0	613	633	70	0	0	0	

STATE OF CONNECTICUT
 DEPARTMENT OF TRANSPORTATION
 BUREAU OF POLICY AND PLANNING
 PLANNING INVENTORY AND DATA

TRAFFIC RECORDER DATA

TOWN OF SPRAGUE	ROUTE 660						DIRECTION N
(VERSAILLES ROAD) - SOUTH OF ROUTE 138	SUN	MON	TUE	WED	THU	FRI	SAT
DAY	0	04/21/2014	04/22/2014	04/23/2014	0	0	0
DATE							
TYPE							
HOUR							
	2014 ADT = 650	ACF = NA					

12A	0	0	3	4	0	0	0
01A	0	0	4	5	0	0	0
02A	0	0	3	8	0	0	0
03A	0	0	5	2	0	0	0
04A	0	0	9	7	0	0	0
05A	0	0	8	8	0	0	0
06A	0	22	31	0	0	0	0
07A	0	26	19	0	0	0	0
08A	0	26	39	0	0	0	0
09A	0	13	29	0	0	0	0
10A	0	28	35	0	0	0	0
11A	0	32	39	0	0	0	0
12P	0	21	46	0	0	0	0
01P	0	40	34	0	0	0	0
02P	0	57	66	0	0	0	0
03P	0	52	64	0	0	0	0
04P	0	109	84	0	0	0	0
05P	0	68	73	0	0	0	0
06P	0	38	38	0	0	0	0
07P	0	21	36	0	0	0	0
08P	0	17	19	0	0	0	0
09P	0	18	15	0	0	0	0
10P	0	22	23	0	0	0	0
11P	0	9	8	0	0	0	0
TOT	0	619	730	34	0	0	0

STATE OF CONNECTICUT
DEPARTMENT OF TRANSPORTATION
BUREAU OF POLICY AND PLANNING
PLANNING INVENTORY AND DATA

TRAFFIC RECORDER DATA

TOWN OF SPRAGUE	ROUTE 660						DIRECTION S
(VERSAILLES ROAD) - SOUTH OF ROUTE 138							
DAY	SUN	MON	TUE	WED	THU	FRI	SAT
DATE	0	04/21/2014	04/22/2014	04/23/2014	0	0	0
TYPE							
HOUR							
	2014 ADT = 650		ACF = NA				

12A	0	0	3	1	0	0	0
01A	0	0	0	0	0	0	0
02A	0	0	4	4	0	0	0
03A	0	0	7	8	0	0	0
04A	0	0	17	13	0	0	0
05A	0	0	28	30	0	0	0
06A	0	62	53	0	0	0	0
07A	0	81	72	0	0	0	0
08A	0	61	65	0	0	0	0
09A	0	40	44	0	0	0	0
10A	0	27	34	0	0	0	0
11A	0	25	31	0	0	0	0
12P	0	25	43	0	0	0	0
01P	0	36	35	0	0	0	0
02P	0	55	51	0	0	0	0
03P	0	40	45	0	0	0	0
04P	0	47	50	0	0	0	0
05P	0	40	49	0	0	0	0
06P	0	31	25	0	0	0	0
07P	0	13	25	0	0	0	0
08P	0	6	16	0	0	0	0
09P	0	12	7	0	0	0	0
10P	0	13	19	0	0	0	0
11P	0	3	3	0	0	0	0
TOT	0	617	726	56	0	0	0

STATE OF CONNECTICUT
DEPARTMENT OF TRANSPORTATION
BUREAU OF POLICY AND PLANNING
PLANNING INVENTORY AND DATA

TRAFFIC RECORDER DATA

TOWN OF SPRAGUE	ROUTE 660						DIRECTION N
(VERSAILLES RD)-SOUTH OF KINSMAN ROAD EXT	SUN	MON	TUE	WED	THU	FRI	SAT
DAY	0	04/21/2014	04/22/2014	04/23/2014	0	0	0
DATE							
TYPE							
HOUR							
	2014 ADT = 1000		ACF = NA				

12A	0	0	4	6	0	0	0
01A	0	0	7	8	0	0	0
02A	0	0	4	6	0	0	0
03A	0	0	3	4	0	0	0
04A	0	0	6	4	0	0	0
05A	0	0	14	15	0	0	0
06A	0	37	50	0	0	0	0
07A	0	40	43	0	0	0	0
08A	0	44	50	0	0	0	0
09A	0	27	34	0	0	0	0
10A	0	35	54	0	0	0	0
11A	0	49	46	0	0	0	0
12P	0	45	60	0	0	0	0
01P	0	56	62	0	0	0	0
02P	0	81	102	0	0	0	0
03P	0	103	99	0	0	0	0
04P	0	138	125	0	0	0	0
05P	0	104	99	0	0	0	0
06P	0	70	74	0	0	0	0
07P	0	40	54	0	0	0	0
08P	0	30	36	0	0	0	0
09P	0	28	23	0	0	0	0
10P	0	33	40	0	0	0	0
11P	0	12	10	0	0	0	0
TOT	0	972	1099	43	0	0	0

STATE OF CONNECTICUT
DEPARTMENT OF TRANSPORTATION
BUREAU OF POLICY AND PLANNING
PLANNING INVENTORY AND DATA

TRAFFIC RECORDER DATA

TOWN OF SPRAGUE	ROUTE 660						DIRECTION S
(VERSAILLES RD)-SOUTH OF KINSMAN ROAD EXT	SUN	MON	TUE	WED	THU	FRI	SAT
DAY	0	04/21/2014	04/22/2014	04/23/2014	0	0	0
DATE							
TYPE							
HOUR							
	2014 ADT = 1100		ACF = NA				

12A	0	0	9	2	0	0	0
01A	0	0	1	1	0	0	0
02A	0	0	3	6	0	0	0
03A	0	0	8	9	0	0	0
04A	0	0	23	26	0	0	0
05A	0	0	46	38	0	0	0
06A	0	78	86	0	0	0	0
07A	0	127	106	0	0	0	0
08A	0	71	79	0	0	0	0
09A	0	58	65	0	0	0	0
10A	0	57	54	0	0	0	0
11A	0	43	62	0	0	0	0
12P	0	50	62	0	0	0	0
01P	0	74	43	0	0	0	0
02P	0	103	93	0	0	0	0
03P	0	78	76	0	0	0	0
04P	0	85	90	0	0	0	0
05P	0	69	73	0	0	0	0
06P	0	48	47	0	0	0	0
07P	0	30	43	0	0	0	0
08P	0	21	25	0	0	0	0
09P	0	23	17	0	0	0	0
10P	0	25	36	0	0	0	0
11P	0	16	16	0	0	0	0
TOT	0	1056	1163	82	0	0	0

STATE OF CONNECTICUT
DEPARTMENT OF TRANSPORTATION
BUREAU OF POLICY AND PLANNING
PLANNING INVENTORY AND DATA

TRAFFIC RECORDER DATA

TOWN OF SPRAGUE	ROUTE 660						DIRECTION N
(VERSAILLES ROAD) - SW OF KENDALL ROAD	SUN	MON	TUE	WED	THU	FRI	SAT
DAY							
DATE	0	04/21/2014	04/22/2014	04/23/2014	0	0	0
TYPE							
HOUR							
	2014 ADT = 1400		ACF = NA				

12A	0	0	7	9	0	0	0
01A	0	0	6	13	0	0	0
02A	0	0	5	7	0	0	0
03A	0	0	4	5	0	0	0
04A	0	0	9	5	0	0	0
05A	0	0	18	18	0	0	0
06A	0	44	51	0	0	0	0
07A	0	42	51	0	0	0	0
08A	0	62	61	0	0	0	0
09A	0	41	64	0	0	0	0
10A	0	56	73	0	0	0	0
11A	0	71	73	0	0	0	0
12P	0	60	78	0	0	0	0
01P	0	93	85	0	0	0	0
02P	0	127	137	0	0	0	0
03P	0	148	132	0	0	0	0
04P	0	191	177	0	0	0	0
05P	0	148	141	0	0	0	0
06P	0	97	102	0	0	0	0
07P	0	64	69	0	0	0	0
08P	0	42	53	0	0	0	0
09P	0	36	29	0	0	0	0
10P	0	34	37	0	0	0	0
11P	0	20	14	0	0	0	0
TOT	0	1376	1476	57	0	0	0

STATE OF CONNECTICUT
DEPARTMENT OF TRANSPORTATION
BUREAU OF POLICY AND PLANNING
PLANNING INVENTORY AND DATA

TRAFFIC RECORDER DATA

TOWN OF SPRAGUE	ROUTE 660						DIRECTION S
(VERSAILLES ROAD) - SW OF KENDALL ROAD	SUN	MON	TUE	WED	THU	FRI	SAT
DAY	0	04/21/2014	04/22/2014	04/23/2014	0	0	0
DATE							
TYPE							
HOUR							
	2014 ADT = 1300		ACF = NA				

12A	0	0	9	2	0	0	0
01A	0	0	2	2	0	0	0
02A	0	0	5	6	0	0	0
03A	0	0	8	7	0	0	0
04A	0	0	25	24	0	0	0
05A	0	0	50	51	0	0	0
06A	0	87	94	0	0	0	0
07A	0	139	126	0	0	0	0
08A	0	94	95	0	0	0	0
09A	0	63	81	0	0	0	0
10A	0	74	76	0	0	0	0
11A	0	69	79	0	0	0	0
12P	0	63	90	0	0	0	0
01P	0	82	50	0	0	0	0
02P	0	102	106	0	0	0	0
03P	0	93	88	0	0	0	0
04P	0	104	102	0	0	0	0
05P	0	82	93	0	0	0	0
06P	0	71	67	0	0	0	0
07P	0	36	55	0	0	0	0
08P	0	20	27	0	0	0	0
09P	0	26	24	0	0	0	0
10P	0	24	30	0	0	0	0
11P	0	13	12	0	0	0	0
TOT	0	1242	1394	92	0	0	0

STATE OF CONNECTICUT
 DEPARTMENT OF TRANSPORTATION
 BUREAU OF POLICY AND PLANNING
 PLANNING INVENTORY AND DATA

TRAFFIC RECORDER DATA

TOWN OF SPRAGUE	ROUTE 138							DIRECTION E
EAST OF HANOVER-VERSAILLES ROAD	SUN	MON	TUE	WED	THU	FRI	SAT	
DAY	0	04/21/2014	04/22/2014	04/23/2014	04/24/2014	0	0	
DATE								
TYPE								
HOUR								
	2014 ADT = 550		ACF = NA					

12A	0	0	1	0	2	0	0	
01A	0	0	3	1	0	0	0	
02A	0	0	4	2	1	0	0	
03A	0	0	2	2	2	0	0	
04A	0	0	7	1	0	0	0	
05A	0	0	19	7	7	0	0	
06A	0	19	27	23	25	0	0	
07A	0	30	25	35	0	0	0	
08A	0	27	24	25	0	0	0	
09A	0	34	32	29	0	0	0	
10A	0	38	34	31	0	0	0	
11A	0	42	35	27	0	0	0	
12P	0	34	19	21	0	0	0	
01P	0	40	21	27	0	0	0	
02P	0	43	36	37	0	0	0	
03P	0	42	41	57	0	0	0	
04P	0	60	58	57	0	0	0	
05P	0	56	48	47	0	0	0	
06P	0	30	39	39	0	0	0	
07P	0	39	38	21	0	0	0	
08P	0	25	15	24	0	0	0	
09P	0	19	7	8	0	0	0	
10P	0	11	9	3	0	0	0	
11P	0	7	1	3	0	0	0	
TOT	0	596	545	527	37	0	0	

STATE OF CONNECTICUT
 DEPARTMENT OF TRANSPORTATION
 BUREAU OF POLICY AND PLANNING
 PLANNING INVENTORY AND DATA

TRAFFIC RECORDER DATA

TOWN OF SPRAGUE	ROUTE 138							DIRECTION W
EAST OF HANOVER-VERSAILLES ROAD	SUN	MON	TUE	WED	THU	FRI	SAT	
DAY	0	0	04/22/2014	04/23/2014	04/24/2014	0	0	
DATE								
TYPE								
HOUR								
	2014 ADT = 500		ACF = NA					

12A	0	0	0	2	0	0	0	
01A	0	0	0	1	1	0	0	
02A	0	0	0	1	0	0	0	
03A	0	0	0	2	3	0	0	
04A	0	0	0	4	3	0	0	
05A	0	0	0	6	8	0	0	
06A	0	0	33	37	33	0	0	
07A	0	0	30	22	0	0	0	
08A	0	0	24	25	0	0	0	
09A	0	0	25	18	0	0	0	
10A	0	0	40	34	0	0	0	
11A	0	0	35	23	0	0	0	
12P	0	0	19	34	0	0	0	
01P	0	0	26	23	0	0	0	
02P	0	0	37	40	0	0	0	
03P	0	0	35	40	0	0	0	
04P	0	0	39	48	0	0	0	
05P	0	0	43	52	0	0	0	
06P	0	0	28	27	0	0	0	
07P	0	0	29	19	0	0	0	
08P	0	0	25	7	0	0	0	
09P	0	0	9	16	0	0	0	
10P	0	0	4	3	0	0	0	
11P	0	0	3	3	0	0	0	
TOT	0	0	484	487	48	0	0	

STATE OF CONNECTICUT
 DEPARTMENT OF TRANSPORTATION
 BUREAU OF POLICY AND PLANNING
 PLANNING INVENTORY AND DATA

TRAFFIC RECORDER DATA

TOWN OF SPRAGUE	ROUTE 207							DIRECTION B
SW OF PARK DRIVE (W JCT)	SUN	MON	TUE	WED	THU	FRI	SAT	
DAY	0	0	0	02/16/2011	02/17/2011	0	0	
DATE								
TYPE								
HOUR								
	2011 ADT = 4300		ACF = NA					

12A	0	0	0	0	23	0	0	
01A	0	0	0	0	13	0	0	
02A	0	0	0	0	7	0	0	
03A	0	0	0	0	15	0	0	
04A	0	0	0	0	25	0	0	
05A	0	0	0	0	98	0	0	
06A	0	0	0	185	0	0	0	
07A	0	0	0	272	0	0	0	
08A	0	0	0	338	0	0	0	
09A	0	0	0	240	0	0	0	
10A	0	0	0	198	0	0	0	
11A	0	0	0	215	0	0	0	
12P	0	0	0	263	0	0	0	
01P	0	0	0	236	0	0	0	
02P	0	0	0	340	0	0	0	
03P	0	0	0	391	0	0	0	
04P	0	0	0	362	0	0	0	
05P	0	0	0	318	0	0	0	
06P	0	0	0	265	0	0	0	
07P	0	0	0	165	0	0	0	
08P	0	0	0	108	0	0	0	
09P	0	0	0	89	0	0	0	
10P	0	0	0	43	0	0	0	
11P	0	0	0	46	0	0	0	
TOT	0	0	0	4074	181	0	0	

STATE OF CONNECTICUT
 DEPARTMENT OF TRANSPORTATION
 BUREAU OF POLICY AND PLANNING
 PLANNING INVENTORY AND DATA

TRAFFIC RECORDER DATA

TOWN OF SPRAGUE

ROUTE 97

DIRECTION B

SE OF ROUTE 207

DAY	SUN	MON	TUE	WED	THU	FRI	SAT
DATE	0	0	03/01/2011	03/02/2011	0	0	0
TYPE							
HOUR							

2011 ADT = 4700 ACF = NA

12A	0	0	0	15	0	0	0
01A	0	0	0	10	0	0	0
02A	0	0	0	10	0	0	0
03A	0	0	0	11	0	0	0
04A	0	0	0	28	0	0	0
05A	0	0	98	106	0	0	0
06A	0	0	200	209	0	0	0
07A	0	0	345	0	0	0	0
08A	0	0	378	0	0	0	0
09A	0	0	243	0	0	0	0
10A	0	0	254	0	0	0	0
11A	0	0	267	0	0	0	0
12P	0	0	287	0	0	0	0
01P	0	0	297	0	0	0	0
02P	0	0	376	0	0	0	0
03P	0	0	407	0	0	0	0
04P	0	0	400	0	0	0	0
05P	0	0	352	0	0	0	0
06P	0	0	252	0	0	0	0
07P	0	0	166	0	0	0	0
08P	0	0	164	0	0	0	0
09P	0	0	89	0	0	0	0
10P	0	0	69	0	0	0	0
11P	0	0	45	0	0	0	0
TOT	0	0	4689	389	0	0	0

STATE OF CONNECTICUT
DEPARTMENT OF TRANSPORTATION
BUREAU OF POLICY AND PLANNING
PLANNING INVENTORY AND DATA

TRAFFIC RECORDER DATA

TOWN OF SPRAGUE

ROUTE 97

DIRECTION B

NE OF ROUTE 207

DAY

SUN

MON

TUE

WED

THU

FRI

SAT

DATE

0

0

0

02/16/2011

02/17/2011

0

0

TYPE

HOUR

2011 ADT = 3600

ACF = NA

DAY	SUN	MON	TUE	WED	THU	FRI	SAT
12A	0	0	0	0	20	0	0
01A	0	0	0	0	5	0	0
02A	0	0	0	0	9	0	0
03A	0	0	0	0	12	0	0
04A	0	0	0	0	26	0	0
05A	0	0	0	0	80	0	0
06A	0	0	0	163	0	0	0
07A	0	0	0	253	0	0	0
08A	0	0	0	315	0	0	0
09A	0	0	0	174	0	0	0
10A	0	0	0	180	0	0	0
11A	0	0	0	177	0	0	0
12P	0	0	0	202	0	0	0
01P	0	0	0	186	0	0	0
02P	0	0	0	223	0	0	0
03P	0	0	0	345	0	0	0
04P	0	0	0	287	0	0	0
05P	0	0	0	316	0	0	0
06P	0	0	0	183	0	0	0
07P	0	0	0	131	0	0	0
08P	0	0	0	93	0	0	0
09P	0	0	0	75	0	0	0
10P	0	0	0	45	0	0	0
11P	0	0	0	49	0	0	0
TOT	0	0	0	3397	152	0	0

STATE OF CONNECTICUT
DEPARTMENT OF TRANSPORTATION
BUREAU OF POLICY AND PLANNING
PLANNING INVENTORY AND DATA

TRAFFIC RECORDER DATA

TOWN OF SPRAGUE	ROUTE 97							DIRECTION B
AT NORWICH TL	SUN	MON	TUE	WED	THU	FRI	SAT	
DAY	0	0	0	02/16/2011	02/17/2011	0	0	
DATE	0	0	0	02/16/2011	02/17/2011	0	0	
TYPE								
HOUR								
	2011 ADT = 4200		ACF = NA					

12A	0	0	0	0	39	0	0	
01A	0	0	0	0	21	0	0	
02A	0	0	0	0	7	0	0	
03A	0	0	0	0	24	0	0	
04A	0	0	0	0	29	0	0	
05A	0	0	0	0	109	0	0	
06A	0	0	0	167	0	0	0	
07A	0	0	0	275	0	0	0	
08A	0	0	0	287	0	0	0	
09A	0	0	0	220	0	0	0	
10A	0	0	0	186	0	0	0	
11A	0	0	0	232	0	0	0	
12P	0	0	0	255	0	0	0	
01P	0	0	0	235	0	0	0	
02P	0	0	0	295	0	0	0	
03P	0	0	0	378	0	0	0	
04P	0	0	0	342	0	0	0	
05P	0	0	0	342	0	0	0	
06P	0	0	0	232	0	0	0	
07P	0	0	0	193	0	0	0	
08P	0	0	0	105	0	0	0	
09P	0	0	0	110	0	0	0	
10P	0	0	0	67	0	0	0	
11P	0	0	0	57	0	0	0	
TOT	0	0	0	3978	229	0	0	

STATE OF CONNECTICUT
DEPARTMENT OF TRANSPORTATION
BUREAU OF POLICY AND PLANNING
PLANNING INVENTORY AND DATA

TRAFFIC RECORDER DATA

TOWN OF SPRAGUE

ROUTE 138

DIRECTION B

WEST OF SR 660(VERSAILLES ROAD)

DAY	SUN	MON	TUE	WED	THU	FRI	SAT
DATE	0	0	02/22/2011	02/23/2011	0	0	0
TYPE							
HOUR							

2011 ADT = 950

ACF = NA

12A	0	0	0	10	0	0	0
01A	0	0	0	3	0	0	0
02A	0	0	0	2	0	0	0
03A	0	0	0	2	0	0	0
04A	0	0	0	1	0	0	0
05A	0	0	0	14	0	0	0
06A	0	0	38	0	0	0	0
07A	0	0	57	0	0	0	0
08A	0	0	47	0	0	0	0
09A	0	0	33	0	0	0	0
10A	0	0	64	0	0	0	0
11A	0	0	47	0	0	0	0
12P	0	0	62	0	0	0	0
01P	0	0	67	0	0	0	0
02P	0	0	66	0	0	0	0
03P	0	0	76	0	0	0	0
04P	0	0	89	0	0	0	0
05P	0	0	72	0	0	0	0
06P	0	0	58	0	0	0	0
07P	0	0	30	0	0	0	0
08P	0	0	23	0	0	0	0
09P	0	0	16	0	0	0	0
10P	0	0	15	0	0	0	0
11P	0	0	7	0	0	0	0
TOT	0	0	867	32	0	0	0

STATE OF CONNECTICUT
DEPARTMENT OF TRANSPORTATION
BUREAU OF POLICY AND PLANNING
PLANNING INVENTORY AND DATA

TRAFFIC RECORDER DATA

TOWN OF SPRAGUE

ROUTE 97

DIRECTION B

SOUTH OF WALDO ROAD

DAY	SUN	MON	TUE	WED	THU	FRI	SAT
DATE	0	0	0	02/16/2011	02/17/2011	0	0
TYPE							
HOUR							

2011 ADT = 1400

ACF = NA

12A	0	0	0	0	12	0	0
01A	0	0	0	0	3	0	0
02A	0	0	0	0	4	0	0
03A	0	0	0	0	5	0	0
04A	0	0	0	0	11	0	0
05A	0	0	0	0	33	0	0
06A	0	0	0	0	75	0	0
07A	0	0	0	116	0	0	0
08A	0	0	0	111	0	0	0
09A	0	0	0	63	0	0	0
10A	0	0	0	69	0	0	0
11A	0	0	0	50	0	0	0
12P	0	0	0	62	0	0	0
01P	0	0	0	55	0	0	0
02P	0	0	0	87	0	0	0
03P	0	0	0	113	0	0	0
04P	0	0	0	124	0	0	0
05P	0	0	0	116	0	0	0
06P	0	0	0	64	0	0	0
07P	0	0	0	47	0	0	0
08P	0	0	0	29	0	0	0
09P	0	0	0	41	0	0	0
10P	0	0	0	25	0	0	0
11P	0	0	0	16	0	0	0
TOT	0	0	0	1188	143	0	0

STATE OF CONNECTICUT
 DEPARTMENT OF TRANSPORTATION
 BUREAU OF POLICY AND PLANNING
 PLANNING INVENTORY AND DATA

TRAFFIC RECORDER DATA

TOWN OF SPRAGUE	ROUTE 97							DIRECTION B
NORTH OF BALTIC-HANOVER ROAD	SUN	MON	TUE	WED	THU	FRI	SAT	
DAY	0	0	0	02/16/2011	02/17/2011	0	0	
DATE								
TYPE								
HOUR								
	2011 ADT = 1800		ACF = NA					

12A	0	0	0	0	12	0	0	
01A	0	0	0	0	2	0	0	
02A	0	0	0	0	5	0	0	
03A	0	0	0	0	6	0	0	
04A	0	0	0	0	14	0	0	
05A	0	0	0	0	56	0	0	
06A	0	0	0	0	86	0	0	
07A	0	0	0	138	0	0	0	
08A	0	0	0	142	0	0	0	
09A	0	0	0	77	0	0	0	
10A	0	0	0	83	0	0	0	
11A	0	0	0	61	0	0	0	
12P	0	0	0	77	0	0	0	
01P	0	0	0	82	0	0	0	
02P	0	0	0	99	0	0	0	
03P	0	0	0	142	0	0	0	
04P	0	0	0	138	0	0	0	
05P	0	0	0	152	0	0	0	
06P	0	0	0	94	0	0	0	
07P	0	0	0	65	0	0	0	
08P	0	0	0	39	0	0	0	
09P	0	0	0	41	0	0	0	
10P	0	0	0	28	0	0	0	
11P	0	0	0	23	0	0	0	
TOT	0	0	0	1481	181	0	0	

STATE OF CONNECTICUT
DEPARTMENT OF TRANSPORTATION
BUREAU OF POLICY AND PLANNING
PLANNING INVENTORY AND DATA

TRAFFIC RECORDER DATA

TOWN OF SPRAGUE

ROUTE 97

DIRECTION B

NORTH OF ROUTE 138

DAY	SUN	MON	TUE	WED	THU	FRI	SAT
DATE	0	0	0	02/16/2011	02/17/2011	0	0
TYPE							
HOUR							

2011 ADT = 2800

ACF = NA

12A	0	0	0	0	16	0	0
01A	0	0	0	0	5	0	0
02A	0	0	0	0	6	0	0
03A	0	0	0	0	9	0	0
04A	0	0	0	0	19	0	0
05A	0	0	0	0	71	0	0
06A	0	0	0	128	61	0	0
07A	0	0	0	213	0	0	0
08A	0	0	0	269	0	0	0
09A	0	0	0	136	0	0	0
10A	0	0	0	124	0	0	0
11A	0	0	0	120	0	0	0
12P	0	0	0	153	0	0	0
01P	0	0	0	136	0	0	0
02P	0	0	0	157	0	0	0
03P	0	0	0	271	0	0	0
04P	0	0	0	222	0	0	0
05P	0	0	0	288	0	0	0
06P	0	0	0	143	0	0	0
07P	0	0	0	99	0	0	0
08P	0	0	0	67	0	0	0
09P	0	0	0	53	0	0	0
10P	0	0	0	32	0	0	0
11P	0	0	0	34	0	0	0
TOT	0	0	0	2645	187	0	0

STATE OF CONNECTICUT
DEPARTMENT OF TRANSPORTATION
BUREAU OF POLICY AND PLANNING
PLANNING INVENTORY AND DATA

TRAFFIC RECORDER DATA

TOWN OF SPRAGUE		ROUTE 207						DIRECTION B
EAST OF PAUTIPAUG HILL ROAD		SUN	MON	TUE	WED	THU	FRI	SAT
DAY	DATE	0	0	0	02/16/2011	02/17/2011	0	0
TYPE	HOUR	2011 ADT = 3700		ACF = NA		*****		
12A		0	0	0	0	18	0	0
01A		0	0	0	0	10	0	0
02A		0	0	0	0	10	0	0
03A		0	0	0	0	12	0	0
04A		0	0	0	0	26	0	0
05A		0	0	0	0	93	0	0
06A		0	0	0	170	0	0	0
07A		0	0	0	255	0	0	0
08A		0	0	0	252	0	0	0
09A		0	0	0	197	0	0	0
10A		0	0	0	173	0	0	0
11A		0	0	0	188	0	0	0
12P		0	0	0	218	0	0	0
01P		0	0	0	229	0	0	0
02P		0	0	0	267	0	0	0
03P		0	0	0	333	0	0	0
04P		0	0	0	331	0	0	0
05P		0	0	0	266	0	0	0
06P		0	0	0	216	0	0	0
07P		0	0	0	123	0	0	0
08P		0	0	0	94	0	0	0
09P		0	0	0	67	0	0	0
10P		0	0	0	39	0	0	0
11P		0	0	0	37	0	0	0
TOT		0	0	0	3455	169	0	0

STATE OF CONNECTICUT
DEPARTMENT OF TRANSPORTATION
BUREAU OF POLICY AND PLANNING
PLANNING INVENTORY AND DATA

TRAFFIC RECORDER DATA

TOWN OF SPRAGUE		ROUTE 207						DIRECTION B
WEST OF PLAIN HILL ROAD		SUN	MON	TUE	WED	THU	FRI	SAT
DAY	DATE	0	0	0	02/16/2011	02/17/2011	0	0
TYPE	HOUR	2011 ADT = 3100		ACF = NA		*****		
12A		0	0	0	0	13	0	0
01A		0	0	0	0	5	0	0
02A		0	0	0	0	7	0	0
03A		0	0	0	0	9	0	0
04A		0	0	0	0	25	0	0
05A		0	0	0	0	81	0	0
06A		0	0	0	157	0	0	0
07A		0	0	0	218	0	0	0
08A		0	0	0	210	0	0	0
09A		0	0	0	164	0	0	0
10A		0	0	0	158	0	0	0
11A		0	0	0	175	0	0	0
12P		0	0	0	184	0	0	0
01P		0	0	0	212	0	0	0
02P		0	0	0	236	0	0	0
03P		0	0	0	274	0	0	0
04P		0	0	0	269	0	0	0
05P		0	0	0	225	0	0	0
06P		0	0	0	172	0	0	0
07P		0	0	0	102	0	0	0
08P		0	0	0	75	0	0	0
09P		0	0	0	59	0	0	0
10P		0	0	0	34	0	0	0
11P		0	0	0	35	0	0	0
TOT		0	0	0	2959	140	0	0

STATE OF CONNECTICUT
DEPARTMENT OF TRANSPORTATION
BUREAU OF POLICY AND PLANNING
PLANNING INVENTORY AND DATA

TRAFFIC RECORDER DATA

TOWN OF SPRAGUE	ROUTE 660						DIRECTION B
(MAIN STREET) - SW OF RIVERSIDE DRIVE	SUN	MON	TUE	WED	THU	FRI	SAT
DAY	0	0	02/22/2011	02/23/2011	0	0	0
DATE							
TYPE							
HOUR							
	2011 ADT = 4800		ACF = NA				

12A	0	0	0	39	0	0	0
01A	0	0	0	23	0	0	0
02A	0	0	0	6	0	0	0
03A	0	0	0	30	0	0	0
04A	0	0	0	43	0	0	0
05A	0	0	98	0	0	0	0
06A	0	0	270	0	0	0	0
07A	0	0	302	0	0	0	0
08A	0	0	285	0	0	0	0
09A	0	0	212	0	0	0	0
10A	0	0	247	0	0	0	0
11A	0	0	284	0	0	0	0
12P	0	0	279	0	0	0	0
01P	0	0	265	0	0	0	0
02P	0	0	367	0	0	0	0
03P	0	0	382	0	0	0	0
04P	0	0	431	0	0	0	0
05P	0	0	412	0	0	0	0
06P	0	0	246	0	0	0	0
07P	0	0	181	0	0	0	0
08P	0	0	137	0	0	0	0
09P	0	0	88	0	0	0	0
10P	0	0	96	0	0	0	0
11P	0	0	54	0	0	0	0
TOT	0	0	4636	141	0	0	0

STATE OF CONNECTICUT
 DEPARTMENT OF TRANSPORTATION
 BUREAU OF POLICY AND PLANNING
 PLANNING INVENTORY AND DATA

TRAFFIC RECORDER DATA

TOWN OF SPRAGUE	ROUTE 138							DIRECTION E
EAST OF ROUTE 97	SUN	MON	TUE	WED	THU	FRI	SAT	
DAY	0	0	0	02/16/2011	02/17/2011	0	0	
DATE	0	0	0	02/16/2011	02/17/2011	0	0	
TYPE								
HOUR								
	2011 ADT = 650		ACF = NA					

12A	0	0	0	0	3	0	0	
01A	0	0	0	0	1	0	0	
02A	0	0	0	0	2	0	0	
03A	0	0	0	0	1	0	0	
04A	0	0	0	0	3	0	0	
05A	0	0	0	0	17	0	0	
06A	0	0	0	0	25	0	0	
07A	0	0	0	30	0	0	0	
08A	0	0	0	36	0	0	0	
09A	0	0	0	38	0	0	0	
10A	0	0	0	39	0	0	0	
11A	0	0	0	34	0	0	0	
12P	0	0	0	36	0	0	0	
01P	0	0	0	40	0	0	0	
02P	0	0	0	39	0	0	0	
03P	0	0	0	62	0	0	0	
04P	0	0	0	56	0	0	0	
05P	0	0	0	47	0	0	0	
06P	0	0	0	47	0	0	0	
07P	0	0	0	24	0	0	0	
08P	0	0	0	16	0	0	0	
09P	0	0	0	15	0	0	0	
10P	0	0	0	3	0	0	0	
11P	0	0	0	8	0	0	0	
TOT	0	0	0	570	52	0	0	

STATE OF CONNECTICUT
DEPARTMENT OF TRANSPORTATION
BUREAU OF POLICY AND PLANNING
PLANNING INVENTORY AND DATA

TRAFFIC RECORDER DATA

TOWN OF SPRAGUE	ROUTE 138							DIRECTION W
EAST OF ROUTE 97	SUN	MON	TUE	WED	THU	FRI	SAT	
DAY	0	0	0	02/16/2011	02/17/2011	0	0	
DATE	0	0	0	02/16/2011	02/17/2011	0	0	
TYPE								
HOUR								
	2011 ADT = 550		ACF = NA					

12A	0	0	0	0	1	0	0	
01A	0	0	0	0	2	0	0	
02A	0	0	0	0	1	0	0	
03A	0	0	0	0	3	0	0	
04A	0	0	0	0	4	0	0	
05A	0	0	0	0	2	0	0	
06A	0	0	0	0	20	0	0	
07A	0	0	0	37	0	0	0	
08A	0	0	0	54	0	0	0	
09A	0	0	0	24	0	0	0	
10A	0	0	0	36	0	0	0	
11A	0	0	0	31	0	0	0	
12P	0	0	0	30	0	0	0	
01P	0	0	0	37	0	0	0	
02P	0	0	0	38	0	0	0	
03P	0	0	0	55	0	0	0	
04P	0	0	0	32	0	0	0	
05P	0	0	0	39	0	0	0	
06P	0	0	0	27	0	0	0	
07P	0	0	0	19	0	0	0	
08P	0	0	0	17	0	0	0	
09P	0	0	0	14	0	0	0	
10P	0	0	0	11	0	0	0	
11P	0	0	0	7	0	0	0	
TOT	0	0	0	508	33	0	0	

STATE OF CONNECTICUT
DEPARTMENT OF TRANSPORTATION
BUREAU OF POLICY AND PLANNING
PLANNING INVENTORY AND DATA

TRAFFIC RECORDER DATA

TOWN OF SPRAGUE	ROUTE 660						DIRECTION N
(VERSAILLES ROAD) - SOUTH OF ROUTE 138	SUN	MON	TUE	WED	THU	FRI	SAT
DAY	0	0	0	03/02/2011	03/03/2011	0	0
DATE							
TYPE							
HOUR							
	2011 ADT = 700		ACF = NA				

12A	0	0	0	0	2	0	0
01A	0	0	0	0	8	0	0
02A	0	0	0	0	5	0	0
03A	0	0	0	0	2	0	0
04A	0	0	0	0	4	0	0
05A	0	0	0	0	6	0	0
06A	0	0	0	0	45	0	0
07A	0	0	0	0	32	0	0
08A	0	0	0	25	0	0	0
09A	0	0	0	18	0	0	0
10A	0	0	0	41	0	0	0
11A	0	0	0	46	0	0	0
12P	0	0	0	42	0	0	0
01P	0	0	0	38	0	0	0
02P	0	0	0	57	0	0	0
03P	0	0	0	50	0	0	0
04P	0	0	0	87	0	0	0
05P	0	0	0	82	0	0	0
06P	0	0	0	32	0	0	0
07P	0	0	0	26	0	0	0
08P	0	0	0	23	0	0	0
09P	0	0	0	18	0	0	0
10P	0	0	0	22	0	0	0
11P	0	0	0	5	0	0	0
TOT	0	0	0	612	104	0	0

STATE OF CONNECTICUT
DEPARTMENT OF TRANSPORTATION
BUREAU OF POLICY AND PLANNING
PLANNING INVENTORY AND DATA

TRAFFIC RECORDER DATA

TOWN OF SPRAGUE	ROUTE 660							DIRECTION S
(VERSAILLES ROAD) - SOUTH OF ROUTE 138	SUN	MON	TUE	WED	THU	FRI	SAT	
DAY								
DATE	0	0	0	03/02/2011	03/03/2011	0	0	
TYPE								
HOUR								
	2011 ADT = 700		ACF = NA					

12A	0	0	0	0	2	0	0	
01A	0	0	0	0	1	0	0	
02A	0	0	0	0	4	0	0	
03A	0	0	0	0	9	0	0	
04A	0	0	0	0	15	0	0	
05A	0	0	0	0	30	0	0	
06A	0	0	0	0	68	0	0	
07A	0	0	0	0	51	0	0	
08A	0	0	0	69	0	0	0	
09A	0	0	0	37	0	0	0	
10A	0	0	0	26	0	0	0	
11A	0	0	0	42	0	0	0	
12P	0	0	0	48	0	0	0	
01P	0	0	0	39	0	0	0	
02P	0	0	0	48	0	0	0	
03P	0	0	0	40	0	0	0	
04P	0	0	0	42	0	0	0	
05P	0	0	0	45	0	0	0	
06P	0	0	0	25	0	0	0	
07P	0	0	0	19	0	0	0	
08P	0	0	0	16	0	0	0	
09P	0	0	0	7	0	0	0	
10P	0	0	0	10	0	0	0	
11P	0	0	0	6	0	0	0	
TOT	0	0	0	519	180	0	0	

STATE OF CONNECTICUT
 DEPARTMENT OF TRANSPORTATION
 BUREAU OF POLICY AND PLANNING
 PLANNING INVENTORY AND DATA

TRAFFIC RECORDER DATA

TOWN OF SPRAGUE	ROUTE 660						DIRECTION N
(VERSAILLES RD)-SOUTH OF KINSMAN ROAD EXT	SUN	MON	TUE	WED	THU	FRI	SAT
DAY							
DATE	0	0	02/22/2011	02/23/2011	0	0	0
TYPE							
HOUR							
	2011 ADT = 1100		ACF = NA				

12A	0	0	0	2	0	0	0
01A	0	0	0	3	0	0	0
02A	0	0	0	5	0	0	0
03A	0	0	0	3	0	0	0
04A	0	0	0	3	0	0	0
05A	0	0	0	8	0	0	0
06A	0	0	69	0	0	0	0
07A	0	0	53	0	0	0	0
08A	0	0	45	0	0	0	0
09A	0	0	44	0	0	0	0
10A	0	0	50	0	0	0	0
11A	0	0	75	0	0	0	0
12P	0	0	66	0	0	0	0
01P	0	0	65	0	0	0	0
02P	0	0	90	0	0	0	0
03P	0	0	84	0	0	0	0
04P	0	0	118	0	0	0	0
05P	0	0	108	0	0	0	0
06P	0	0	55	0	0	0	0
07P	0	0	41	0	0	0	0
08P	0	0	30	0	0	0	0
09P	0	0	15	0	0	0	0
10P	0	0	30	0	0	0	0
11P	0	0	11	0	0	0	0
TOT	0	0	1049	24	0	0	0

STATE OF CONNECTICUT
DEPARTMENT OF TRANSPORTATION
BUREAU OF POLICY AND PLANNING
PLANNING INVENTORY AND DATA

TRAFFIC RECORDER DATA

TOWN OF SPRAGUE	ROUTE 660						DIRECTION S
(VERSAILLES RD)-SOUTH OF KINSMAN ROAD EXT	SUN	MON	TUE	WED	THU	FRI	SAT
DAY							
DATE	0	0	02/22/2011	02/23/2011	0	0	0
TYPE							
HOUR							
	2011 ADT = 1000		ACF = NA				

12A	0	0	0	3	0	0	0
01A	0	0	0	0	0	0	0
02A	0	0	0	0	0	0	0
03A	0	0	0	2	0	0	0
04A	0	0	0	21	0	0	0
05A	0	0	0	19	0	0	0
06A	0	0	93	0	0	0	0
07A	0	0	87	0	0	0	0
08A	0	0	73	0	0	0	0
09A	0	0	38	0	0	0	0
10A	0	0	53	0	0	0	0
11A	0	0	75	0	0	0	0
12P	0	0	65	0	0	0	0
01P	0	0	51	0	0	0	0
02P	0	0	75	0	0	0	0
03P	0	0	84	0	0	0	0
04P	0	0	80	0	0	0	0
05P	0	0	68	0	0	0	0
06P	0	0	34	0	0	0	0
07P	0	0	24	0	0	0	0
08P	0	0	22	0	0	0	0
09P	0	0	10	0	0	0	0
10P	0	0	17	0	0	0	0
11P	0	0	5	0	0	0	0
TOT	0	0	954	45	0	0	0

STATE OF CONNECTICUT
DEPARTMENT OF TRANSPORTATION
BUREAU OF POLICY AND PLANNING
PLANNING INVENTORY AND DATA

TRAFFIC RECORDER DATA

TOWN OF SPRAGUE	ROUTE 660						DIRECTION N
(VERSAILLES ROAD) - SW OF KENDALL ROAD	SUN	MON	TUE	WED	THU	FRI	SAT
DAY	0	0	02/22/2011	02/23/2011	0	0	0
DATE							
TYPE							
HOUR							
	2011 ADT = 1500		ACF = NA				

12A	0	0	0	10	0	0	0
01A	0	0	0	6	0	0	0
02A	0	0	0	6	0	0	0
03A	0	0	0	6	0	0	0
04A	0	0	0	3	0	0	0
05A	0	0	8	0	0	0	0
06A	0	0	70	0	0	0	0
07A	0	0	61	0	0	0	0
08A	0	0	59	0	0	0	0
09A	0	0	61	0	0	0	0
10A	0	0	75	0	0	0	0
11A	0	0	98	0	0	0	0
12P	0	0	83	0	0	0	0
01P	0	0	99	0	0	0	0
02P	0	0	124	0	0	0	0
03P	0	0	123	0	0	0	0
04P	0	0	166	0	0	0	0
05P	0	0	152	0	0	0	0
06P	0	0	85	0	0	0	0
07P	0	0	59	0	0	0	0
08P	0	0	45	0	0	0	0
09P	0	0	29	0	0	0	0
10P	0	0	35	0	0	0	0
11P	0	0	14	0	0	0	0
TOT	0	0	1446	31	0	0	0

STATE OF CONNECTICUT
DEPARTMENT OF TRANSPORTATION
BUREAU OF POLICY AND PLANNING
PLANNING INVENTORY AND DATA

TRAFFIC RECORDER DATA

TOWN OF SPRAGUE	ROUTE 660						DIRECTION S
(VERSAILLES ROAD) - SW OF KENDALL ROAD	SUN	MON	TUE	WED	THU	FRI	SAT
DAY	0	0	02/22/2011	02/23/2011	0	0	0
DATE							
TYPE							
HOUR							
	2011 ADT = 1400		ACF = NA				

12A	0	0	0	5	0	0	0
01A	0	0	0	1	0	0	0
02A	0	0	0	0	0	0	0
03A	0	0	0	6	0	0	0
04A	0	0	0	23	0	0	0
05A	0	0	50	0	0	0	0
06A	0	0	102	0	0	0	0
07A	0	0	133	0	0	0	0
08A	0	0	112	0	0	0	0
09A	0	0	60	0	0	0	0
10A	0	0	75	0	0	0	0
11A	0	0	96	0	0	0	0
12P	0	0	81	0	0	0	0
01P	0	0	75	0	0	0	0
02P	0	0	101	0	0	0	0
03P	0	0	105	0	0	0	0
04P	0	0	104	0	0	0	0
05P	0	0	96	0	0	0	0
06P	0	0	55	0	0	0	0
07P	0	0	39	0	0	0	0
08P	0	0	31	0	0	0	0
09P	0	0	13	0	0	0	0
10P	0	0	19	0	0	0	0
11P	0	0	7	0	0	0	0
TOT	0	0	1354	35	0	0	0

STATE OF CONNECTICUT
DEPARTMENT OF TRANSPORTATION
BUREAU OF POLICY AND PLANNING
PLANNING INVENTORY AND DATA

TRAFFIC RECORDER DATA

TOWN OF SPRAGUE	ROUTE 138						DIRECTION E
EAST OF HANOVER-VERSAILLES ROAD	SUN	MON	TUE	WED	THU	FRI	SAT
DAY	0	0	02/22/2011	02/23/2011	0	0	0
DATE							
TYPE							
HOUR							
	2011 ADT = 450		ACF = NA				

12A	0	0	0	4	0	0	0
01A	0	0	0	1	0	0	0
02A	0	0	0	1	0	0	0
03A	0	0	0	3	0	0	0
04A	0	0	0	1	0	0	0
05A	0	0	0	8	0	0	0
06A	0	0	11	0	0	0	0
07A	0	0	27	0	0	0	0
08A	0	0	15	0	0	0	0
09A	0	0	16	0	0	0	0
10A	0	0	27	0	0	0	0
11A	0	0	24	0	0	0	0
12P	0	0	31	0	0	0	0
01P	0	0	34	0	0	0	0
02P	0	0	28	0	0	0	0
03P	0	0	36	0	0	0	0
04P	0	0	51	0	0	0	0
05P	0	0	36	0	0	0	0
06P	0	0	30	0	0	0	0
07P	0	0	14	0	0	0	0
08P	0	0	14	0	0	0	0
09P	0	0	10	0	0	0	0
10P	0	0	10	0	0	0	0
11P	0	0	6	0	0	0	0
TOT	0	0	420	18	0	0	0

STATE OF CONNECTICUT
DEPARTMENT OF TRANSPORTATION
BUREAU OF POLICY AND PLANNING
PLANNING INVENTORY AND DATA

TRAFFIC RECORDER DATA

TOWN OF SPRAGUE	ROUTE 138						DIRECTION W
EAST OF HANOVER-VERSAILLES ROAD	SUN	MON	TUE	WED	THU	FRI	SAT
DAY	0	0	02/22/2011	02/23/2011	0	0	0
DATE							
TYPE							
HOUR							
	2011 ADT = 450		ACF = NA				

12A	0	0	0	6	0	0	0
01A	0	0	0	2	0	0	0
02A	0	0	0	1	0	0	0
03A	0	0	0	1	0	0	0
04A	0	0	0	0	0	0	0
05A	0	0	0	4	0	0	0
06A	0	0	27	0	0	0	0
07A	0	0	29	0	0	0	0
08A	0	0	25	0	0	0	0
09A	0	0	16	0	0	0	0
10A	0	0	26	0	0	0	0
11A	0	0	18	0	0	0	0
12P	0	0	26	0	0	0	0
01P	0	0	28	0	0	0	0
02P	0	0	35	0	0	0	0
03P	0	0	36	0	0	0	0
04P	0	0	34	0	0	0	0
05P	0	0	32	0	0	0	0
06P	0	0	25	0	0	0	0
07P	0	0	17	0	0	0	0
08P	0	0	8	0	0	0	0
09P	0	0	7	0	0	0	0
10P	0	0	5	0	0	0	0
11P	0	0	2	0	0	0	0
TOT	0	0	396	14	0	0	0

STATE OF CONNECTICUT
DEPARTMENT OF TRANSPORTATION
BUREAU OF POLICY AND PLANNING
PLANNING INVENTORY AND DATA

TRAFFIC RECORDER DATA

TOWN OF SPRAGUE

ROUTE 207

DIRECTION B

SW OF PARK DRIVE (W JCT)

DAY	SUN	MON	TUE	WED	THU	FRI	SAT
DATE	0	0	0	01/30/2008	01/31/2008	0	0
TYPE							
HOUR							

2008 ADT = 4700 ACF = NA

12A	0	0	0	0	13	0	0
01A	0	0	0	0	17	0	0
02A	0	0	0	0	14	0	0
03A	0	0	0	0	13	0	0
04A	0	0	0	0	33	0	0
05A	0	0	0	0	76	0	0
06A	0	0	0	210	0	0	0
07A	0	0	0	311	0	0	0
08A	0	0	0	391	0	0	0
09A	0	0	0	252	0	0	0
10A	0	0	0	238	0	0	0
11A	0	0	0	221	0	0	0
12P	0	0	0	257	0	0	0
01P	0	0	0	263	0	0	0
02P	0	0	0	317	0	0	0
03P	0	0	0	403	0	0	0
04P	0	0	0	423	0	0	0
05P	0	0	0	413	0	0	0
06P	0	0	0	245	0	0	0
07P	0	0	0	222	0	0	0
08P	0	0	0	104	0	0	0
09P	0	0	0	101	0	0	0
10P	0	0	0	64	0	0	0
11P	0	0	0	48	0	0	0
TOT	0	0	0	4483	166	0	0

STATE OF CONNECTICUT
DEPARTMENT OF TRANSPORTATION
BUREAU OF POLICY AND PLANNING
PLANNING INVENTORY AND DATA

TRAFFIC RECORDER DATA

TOWN OF SPRAGUE		ROUTE 97						DIRECTION B
SE OF ROUTE 207	DAY	SUN	MON	TUE	WED	THU	FRI	SAT
DATE		0	0	0	01/30/2008	01/31/2008	0	0
TYPE								
HOUR								
		2008 ADT = 4900		ACF = NA				

12A		0	0	0	0	20	0	0
01A		0	0	0	0	21	0	0
02A		0	0	0	0	17	0	0
03A		0	0	0	0	19	0	0
04A		0	0	0	0	35	0	0
05A		0	0	0	0	89	0	0
06A		0	0	0	228	0	0	0
07A		0	0	0	316	0	0	0
08A		0	0	0	371	0	0	0
09A		0	0	0	247	0	0	0
10A		0	0	0	233	0	0	0
11A		0	0	0	236	0	0	0
12P		0	0	0	272	0	0	0
01P		0	0	0	262	0	0	0
02P		0	0	0	339	0	0	0
03P		0	0	0	423	0	0	0
04P		0	0	0	438	0	0	0
05P		0	0	0	416	0	0	0
06P		0	0	0	241	0	0	0
07P		0	0	0	197	0	0	0
08P		0	0	0	123	0	0	0
09P		0	0	0	129	0	0	0
10P		0	0	0	56	0	0	0
11P		0	0	0	61	0	0	0
TOT		0	0	0	4588	201	0	0

STATE OF CONNECTICUT
 DEPARTMENT OF TRANSPORTATION
 BUREAU OF POLICY AND PLANNING
 PLANNING INVENTORY AND DATA

TRAFFIC RECORDER DATA

TOWN OF SPRAGUE

ROUTE 97

DIRECTION B

NE OF ROUTE 207

DAY	SUN	MON	TUE	WED	THU	FRI	SAT
DATE	0	0	0	01/30/2008	01/31/2008	0	0

TYPE

HOUR

2008 ADT = 4000

ACF = NA

12A	0	0	0	0	13	0	0
01A	0	0	0	0	19	0	0
02A	0	0	0	0	13	0	0
03A	0	0	0	0	16	0	0
04A	0	0	0	0	29	0	0
05A	0	0	0	0	83	0	0
06A	0	0	0	203	0	0	0
07A	0	0	0	264	0	0	0
08A	0	0	0	395	0	0	0
09A	0	0	0	175	0	0	0
10A	0	0	0	174	0	0	0
11A	0	0	0	163	0	0	0
12P	0	0	0	206	0	0	0
01P	0	0	0	209	0	0	0
02P	0	0	0	283	0	0	0
03P	0	0	0	352	0	0	0
04P	0	0	0	341	0	0	0
05P	0	0	0	358	0	0	0
06P	0	0	0	172	0	0	0
07P	0	0	0	137	0	0	0
08P	0	0	0	100	0	0	0
09P	0	0	0	96	0	0	0
10P	0	0	0	45	0	0	0
11P	0	0	0	47	0	0	0
TOT	0	0	0	3720	173	0	0

STATE OF CONNECTICUT
DEPARTMENT OF TRANSPORTATION
BUREAU OF POLICY AND PLANNING
PLANNING INVENTORY AND DATA

TRAFFIC RECORDER DATA

TOWN OF SPRAGUE	ROUTE 97							DIRECTION B
AT NORWICH TL	SUN	MON	TUE	WED	THU	FRI	SAT	
DAY	0	0	0	02/06/2008	02/07/2008	0	0	
DATE	0	0	0	02/06/2008	02/07/2008	0	0	
TYPE								
HOUR								
	2008 ADT = 4200		ACF = NA					

12A	0	0	0	0	38	0	0	
01A	0	0	0	0	17	0	0	
02A	0	0	0	0	21	0	0	
03A	0	0	0	0	17	0	0	
04A	0	0	0	0	19	0	0	
05A	0	0	0	0	103	0	0	
06A	0	0	0	196	0	0	0	
07A	0	0	0	279	0	0	0	
08A	0	0	0	275	0	0	0	
09A	0	0	0	192	0	0	0	
10A	0	0	0	198	0	0	0	
11A	0	0	0	195	0	0	0	
12P	0	0	0	198	0	0	0	
01P	0	0	0	210	0	0	0	
02P	0	0	0	294	0	0	0	
03P	0	0	0	374	0	0	0	
04P	0	0	0	357	0	0	0	
05P	0	0	0	318	0	0	0	
06P	0	0	0	260	0	0	0	
07P	0	0	0	147	0	0	0	
08P	0	0	0	165	0	0	0	
09P	0	0	0	102	0	0	0	
10P	0	0	0	60	0	0	0	
11P	0	0	0	48	0	0	0	
TOT	0	0	0	3868	215	0	0	

STATE OF CONNECTICUT
DEPARTMENT OF TRANSPORTATION
BUREAU OF POLICY AND PLANNING
PLANNING INVENTORY AND DATA

TRAFFIC RECORDER DATA

TOWN OF SPRAGUE

ROUTE 138

DIRECTION B

WEST OF SR 660(VERSAILLES ROAD)

DAY	SUN	MON	TUE	WED	THU	FRI	SAT
DATE	0	0	0	01/30/2008	01/31/2008	0	0
TYPE							
HOUR							

2008 ADT = 1000

ACF = NA

12A	0	0	0	0	1	0	0
01A	0	0	0	0	2	0	0
02A	0	0	0	0	5	0	0
03A	0	0	0	0	1	0	0
04A	0	0	0	0	4	0	0
05A	0	0	0	0	16	0	0
06A	0	0	0	0	52	0	0
07A	0	0	0	67	0	0	0
08A	0	0	0	68	0	0	0
09A	0	0	0	54	0	0	0
10A	0	0	0	47	0	0	0
11A	0	0	0	48	0	0	0
12P	0	0	0	49	0	0	0
01P	0	0	0	58	0	0	0
02P	0	0	0	72	0	0	0
03P	0	0	0	103	0	0	0
04P	0	0	0	91	0	0	0
05P	0	0	0	89	0	0	0
06P	0	0	0	56	0	0	0
07P	0	0	0	34	0	0	0
08P	0	0	0	18	0	0	0
09P	0	0	0	16	0	0	0
10P	0	0	0	17	0	0	0
11P	0	0	0	13	0	0	0
TOT	0	0	0	900	81	0	0

STATE OF CONNECTICUT
DEPARTMENT OF TRANSPORTATION
BUREAU OF POLICY AND PLANNING
PLANNING INVENTORY AND DATA

TRAFFIC RECORDER DATA

TOWN OF SPRAGUE		ROUTE 97						DIRECTION B	
SOUTH OF WALDO ROAD		SUN	MON	TUE	WED	THU	FRI	SAT	
DAY	DATE	0	0	0	01/30/2008	01/31/2008	0	0	
TYPE	HOUR	2008 ADT = 1500		ACF = NA					

12A		0	0	0	0	11	0	0	
01A		0	0	0	0	9	0	0	
02A		0	0	0	0	3	0	0	
03A		0	0	0	0	10	0	0	
04A		0	0	0	0	12	0	0	
05A		0	0	0	0	41	0	0	
06A		0	0	0	0	104	0	0	
07A		0	0	0	122	0	0	0	
08A		0	0	0	116	0	0	0	
09A		0	0	0	64	0	0	0	
10A		0	0	0	66	0	0	0	
11A		0	0	0	51	0	0	0	
12P		0	0	0	58	0	0	0	
01P		0	0	0	60	0	0	0	
02P		0	0	0	101	0	0	0	
03P		0	0	0	122	0	0	0	
04P		0	0	0	120	0	0	0	
05P		0	0	0	130	0	0	0	
06P		0	0	0	76	0	0	0	
07P		0	0	0	43	0	0	0	
08P		0	0	0	48	0	0	0	
09P		0	0	0	31	0	0	0	
10P		0	0	0	16	0	0	0	
11P		0	0	0	17	0	0	0	
TOT		0	0	0	1241	190	0	0	

STATE OF CONNECTICUT
DEPARTMENT OF TRANSPORTATION
BUREAU OF POLICY AND PLANNING
PLANNING INVENTORY AND DATA

TRAFFIC RECORDER DATA

TOWN OF SPRAGUE		ROUTE 97						DIRECTION B	
NORTH OF BALTIC-HANOVER ROAD		SUN	MON	TUE	WED	THU	FRI	SAT	
DAY	DATE	0	0	0	01/30/2008	01/31/2008	0	0	
TYPE	HOUR	2008 ADT = 1800		ACF = NA					

12A		0	0	0	0	11	0	0	
01A		0	0	0	0	10	0	0	
02A		0	0	0	0	5	0	0	
03A		0	0	0	0	13	0	0	
04A		0	0	0	0	18	0	0	
05A		0	0	0	0	49	0	0	
06A		0	0	0	0	98	0	0	
07A		0	0	0	136	0	0	0	
08A		0	0	0	138	0	0	0	
09A		0	0	0	80	0	0	0	
10A		0	0	0	67	0	0	0	
11A		0	0	0	69	0	0	0	
12P		0	0	0	78	0	0	0	
01P		0	0	0	79	0	0	0	
02P		0	0	0	128	0	0	0	
03P		0	0	0	161	0	0	0	
04P		0	0	0	159	0	0	0	
05P		0	0	0	164	0	0	0	
06P		0	0	0	101	0	0	0	
07P		0	0	0	54	0	0	0	
08P		0	0	0	60	0	0	0	
09P		0	0	0	45	0	0	0	
10P		0	0	0	26	0	0	0	
11P		0	0	0	24	0	0	0	
TOT		0	0	0	1569	204	0	0	

STATE OF CONNECTICUT
DEPARTMENT OF TRANSPORTATION
BUREAU OF POLICY AND PLANNING
PLANNING INVENTORY AND DATA

TRAFFIC RECORDER DATA

TOWN OF SPRAGUE

ROUTE 97

DIRECTION B

NORTH OF ROUTE 138

DAY	SUN	MON	TUE	WED	THU	FRI	SAT
DATE	0	0	0	01/30/2008	01/31/2008	0	0
TYPE							
HOUR							

2008 ADT = 3100

ACF = NA

12A	0	0	0	0	18	0	0
01A	0	0	0	0	6	0	0
02A	0	0	0	0	6	0	0
03A	0	0	0	0	9	0	0
04A	0	0	0	0	23	0	0
05A	0	0	0	0	62	0	0
06A	0	0	0	0	145	0	0
07A	0	0	0	225	0	0	0
08A	0	0	0	300	0	0	0
09A	0	0	0	138	0	0	0
10A	0	0	0	155	0	0	0
11A	0	0	0	153	0	0	0
12P	0	0	0	157	0	0	0
01P	0	0	0	160	0	0	0
02P	0	0	0	225	0	0	0
03P	0	0	0	250	0	0	0
04P	0	0	0	275	0	0	0
05P	0	0	0	261	0	0	0
06P	0	0	0	140	0	0	0
07P	0	0	0	129	0	0	0
08P	0	0	0	105	0	0	0
09P	0	0	0	70	0	0	0
10P	0	0	0	46	0	0	0
11P	0	0	0	27	0	0	0
TOT	0	0	0	2816	269	0	0

STATE OF CONNECTICUT
DEPARTMENT OF TRANSPORTATION
BUREAU OF POLICY AND PLANNING
PLANNING INVENTORY AND DATA

TRAFFIC RECORDER DATA

TOWN OF SPRAGUE		ROUTE 207						DIRECTION B
EAST OF PAUTIPAUG HILL ROAD		SUN	MON	TUE	WED	THU	FRI	SAT
DAY	DATE	0	0	0	01/30/2008	01/31/2008	0	0
TYPE	HOUR	2008 ADT = 3600		ACF = NA				

12A		0	0	0	0	11	0	0
01A		0	0	0	0	14	0	0
02A		0	0	0	0	12	0	0
03A		0	0	0	0	12	0	0
04A		0	0	0	0	31	0	0
05A		0	0	0	0	69	0	0
06A		0	0	0	177	0	0	0
07A		0	0	0	250	0	0	0
08A		0	0	0	281	0	0	0
09A		0	0	0	195	0	0	0
10A		0	0	0	176	0	0	0
11A		0	0	0	186	0	0	0
12P		0	0	0	216	0	0	0
01P		0	0	0	207	0	0	0
02P		0	0	0	213	0	0	0
03P		0	0	0	311	0	0	0
04P		0	0	0	318	0	0	0
05P		0	0	0	298	0	0	0
06P		0	0	0	180	0	0	0
07P		0	0	0	159	0	0	0
08P		0	0	0	79	0	0	0
09P		0	0	0	79	0	0	0
10P		0	0	0	53	0	0	0
11P		0	0	0	37	0	0	0
TOT		0	0	0	3415	149	0	0

STATE OF CONNECTICUT
 DEPARTMENT OF TRANSPORTATION
 BUREAU OF POLICY AND PLANNING
 PLANNING INVENTORY AND DATA

TRAFFIC RECORDER DATA

TOWN OF SPRAGUE		ROUTE 207						DIRECTION B
WEST OF PLAIN HILL ROAD		SUN	MON	TUE	WED	THU	FRI	SAT
DAY	DATE	0	0	0	01/30/2008	01/31/2008	0	0
TYPE	HOUR	2008 ADT = 3200		ACF = NA				

12A		0	0	0	0	10	0	0
01A		0	0	0	0	12	0	0
02A		0	0	0	0	9	0	0
03A		0	0	0	0	11	0	0
04A		0	0	0	0	29	0	0
05A		0	0	0	0	67	0	0
06A		0	0	0	164	0	0	0
07A		0	0	0	229	0	0	0
08A		0	0	0	238	0	0	0
09A		0	0	0	181	0	0	0
10A		0	0	0	159	0	0	0
11A		0	0	0	171	0	0	0
12P		0	0	0	195	0	0	0
01P		0	0	0	190	0	0	0
02P		0	0	0	201	0	0	0
03P		0	0	0	268	0	0	0
04P		0	0	0	273	0	0	0
05P		0	0	0	247	0	0	0
06P		0	0	0	148	0	0	0
07P		0	0	0	130	0	0	0
08P		0	0	0	72	0	0	0
09P		0	0	0	69	0	0	0
10P		0	0	0	48	0	0	0
11P		0	0	0	30	0	0	0
TOT		0	0	0	3013	138	0	0

STATE OF CONNECTICUT
DEPARTMENT OF TRANSPORTATION
BUREAU OF POLICY AND PLANNING
PLANNING INVENTORY AND DATA

TRAFFIC RECORDER DATA

TOWN OF SPRAGUE

ROUTE 138

DIRECTION B

EAST OF HANOVER-VERSAILLES ROAD

DAY	SUN	MON	TUE	WED	THU	FRI	SAT
DATE	0	0	0	01/30/2008	01/31/2008	0	0
TYPE							
HOUR							

2008 ADT = 1000 ACF = NA

12A	0	0	0	0	2	0	0
01A	0	0	0	0	2	0	0
02A	0	0	0	0	5	0	0
03A	0	0	0	0	1	0	0
04A	0	0	0	0	1	0	0
05A	0	0	0	0	15	0	0
06A	0	0	0	0	52	0	0
07A	0	0	0	61	0	0	0
08A	0	0	0	58	0	0	0
09A	0	0	0	53	0	0	0
10A	0	0	0	61	0	0	0
11A	0	0	0	44	0	0	0
12P	0	0	0	57	0	0	0
01P	0	0	0	55	0	0	0
02P	0	0	0	79	0	0	0
03P	0	0	0	110	0	0	0
04P	0	0	0	95	0	0	0
05P	0	0	0	97	0	0	0
06P	0	0	0	61	0	0	0
07P	0	0	0	35	0	0	0
08P	0	0	0	20	0	0	0
09P	0	0	0	20	0	0	0
10P	0	0	0	18	0	0	0
11P	0	0	0	12	0	0	0
TOT	0	0	0	936	78	0	0

STATE OF CONNECTICUT
DEPARTMENT OF TRANSPORTATION
BUREAU OF POLICY AND PLANNING
PLANNING INVENTORY AND DATA

TRAFFIC RECORDER DATA

TOWN OF SPRAGUE	ROUTE 660							DIRECTION B
(MAIN STREET) - SW OF RIVERSIDE DRIVE	SUN	MON	TUE	WED	THU	FRI	SAT	
DAY	0	0	0	01/30/2008	01/31/2008	0	0	
DATE								
TYPE								
HOUR								
	2008 ADT = 4900		ACF = NA					

12A	0	0	0	0	48	0	0	
01A	0	0	0	0	24	0	0	
02A	0	0	0	0	20	0	0	
03A	0	0	0	0	22	0	0	
04A	0	0	0	0	55	0	0	
05A	0	0	0	0	100	0	0	
06A	0	0	0	0	256	0	0	
07A	0	0	0	343	0	0	0	
08A	0	0	0	301	0	0	0	
09A	0	0	0	261	0	0	0	
10A	0	0	0	243	0	0	0	
11A	0	0	0	235	0	0	0	
12P	0	0	0	307	0	0	0	
01P	0	0	0	250	0	0	0	
02P	0	0	0	329	0	0	0	
03P	0	0	0	381	0	0	0	
04P	0	0	0	442	0	0	0	
05P	0	0	0	408	0	0	0	
06P	0	0	0	243	0	0	0	
07P	0	0	0	161	0	0	0	
08P	0	0	0	126	0	0	0	
09P	0	0	0	99	0	0	0	
10P	0	0	0	82	0	0	0	
11P	0	0	0	73	0	0	0	
TOT	0	0	0	4284	525	0	0	

STATE OF CONNECTICUT
DEPARTMENT OF TRANSPORTATION
BUREAU OF POLICY AND PLANNING
PLANNING INVENTORY AND DATA

TRAFFIC RECORDER DATA

TOWN OF SPRAGUE

ROUTE 138

DIRECTION B

EAST OF ROUTE 97

DAY	SUN	MON	TUE	WED	THU	FRI	SAT
DATE	0	0	0	01/30/2008	01/31/2008	0	0
TYPE							
HOUR							

2008 ADT = 1200

ACF = NA

12A	0	0	0	0	1	0	0
01A	0	0	0	0	4	0	0
02A	0	0	0	0	5	0	0
03A	0	0	0	0	0	0	0
04A	0	0	0	0	4	0	0
05A	0	0	0	0	15	0	0
06A	0	0	0	0	64	0	0
07A	0	0	0	75	0	0	0
08A	0	0	0	91	0	0	0
09A	0	0	0	62	0	0	0
10A	0	0	0	55	0	0	0
11A	0	0	0	57	0	0	0
12P	0	0	0	82	0	0	0
01P	0	0	0	86	0	0	0
02P	0	0	0	84	0	0	0
03P	0	0	0	121	0	0	0
04P	0	0	0	115	0	0	0
05P	0	0	0	107	0	0	0
06P	0	0	0	61	0	0	0
07P	0	0	0	45	0	0	0
08P	0	0	0	17	0	0	0
09P	0	0	0	32	0	0	0
10P	0	0	0	13	0	0	0
11P	0	0	0	14	0	0	0
TOT	0	0	0	1117	93	0	0

STATE OF CONNECTICUT
DEPARTMENT OF TRANSPORTATION
BUREAU OF POLICY AND PLANNING
PLANNING INVENTORY AND DATA

TRAFFIC RECORDER DATA

TOWN OF SPRAGUE	ROUTE 660						DIRECTION B
(VERSAILLES ROAD) - SOUTH OF ROUTE 138	SUN	MON	TUE	WED	THU	FRI	SAT
DAY	0	0	0	02/06/2008	02/07/2008	0	0
DATE							
TYPE							
HOUR							
	2008 ADT = 1600		ACF = NA				

12A	0	0	0	0	22	0	0
01A	0	0	0	0	9	0	0
02A	0	0	0	0	6	0	0
03A	0	0	0	0	3	0	0
04A	0	0	0	0	20	0	0
05A	0	0	0	0	30	0	0
06A	0	0	0	113	0	0	0
07A	0	0	0	118	0	0	0
08A	0	0	0	102	0	0	0
09A	0	0	0	67	0	0	0
10A	0	0	0	58	0	0	0
11A	0	0	0	93	0	0	0
12P	0	0	0	105	0	0	0
01P	0	0	0	85	0	0	0
02P	0	0	0	106	0	0	0
03P	0	0	0	132	0	0	0
04P	0	0	0	124	0	0	0
05P	0	0	0	107	0	0	0
06P	0	0	0	66	0	0	0
07P	0	0	0	32	0	0	0
08P	0	0	0	30	0	0	0
09P	0	0	0	29	0	0	0
10P	0	0	0	39	0	0	0
11P	0	0	0	41	0	0	0
TOT	0	0	0	1447	90	0	0

STATE OF CONNECTICUT
DEPARTMENT OF TRANSPORTATION
BUREAU OF POLICY AND PLANNING
PLANNING INVENTORY AND DATA

TRAFFIC RECORDER DATA

TOWN OF SPRAGUE	ROUTE 660						DIRECTION B
(VERSAILLES RD)-SOUTH OF KINSMAN ROAD EXT	SUN	MON	TUE	WED	THU	FRI	SAT
DAY							
DATE	0	0	0	01/30/2008	01/31/2008	0	0
TYPE							
HOUR							
	2008 ADT = 2400		ACF = NA				

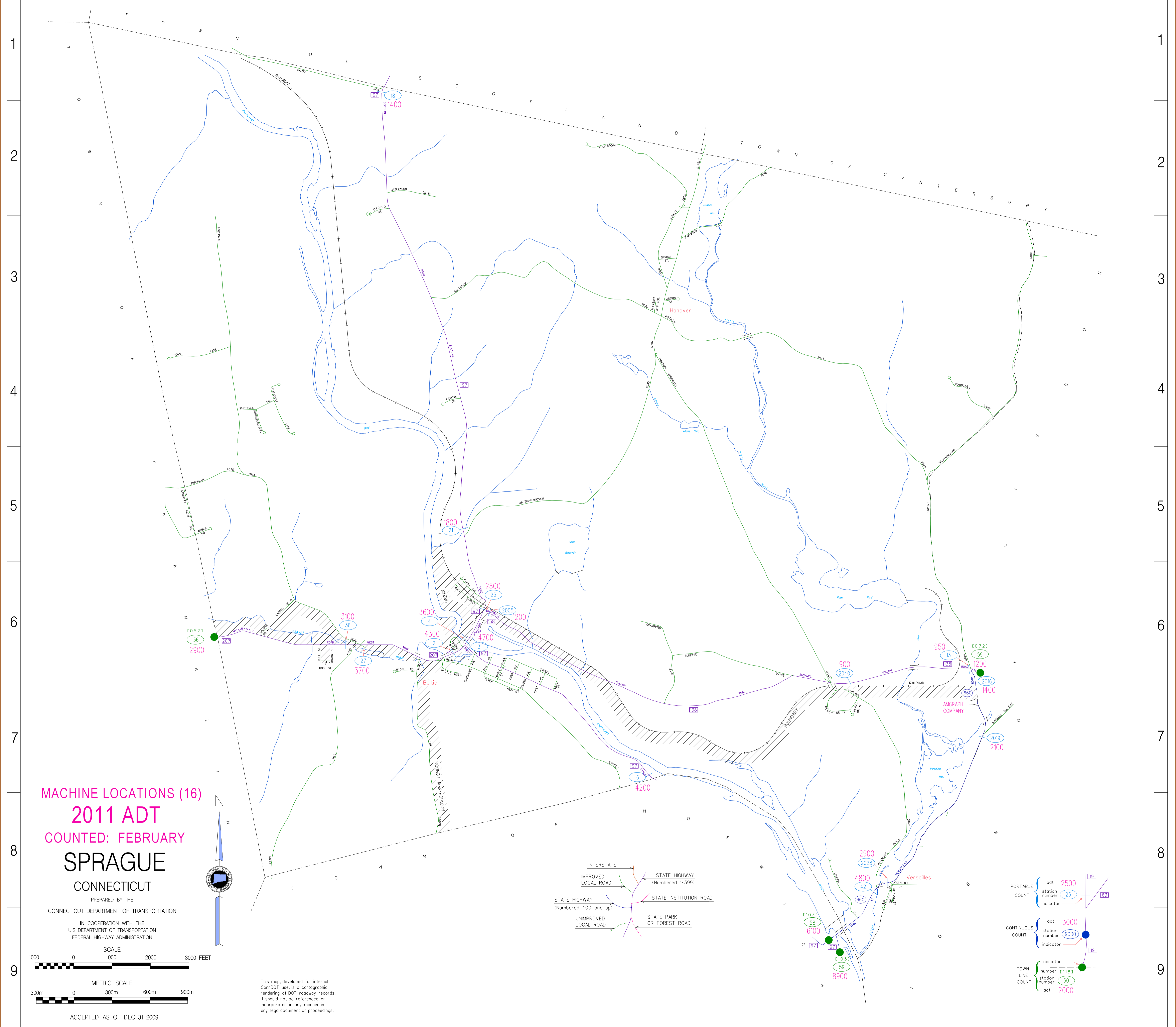
12A	0	0	0	0	24	0	0
01A	0	0	0	0	14	0	0
02A	0	0	0	0	11	0	0
03A	0	0	0	0	9	0	0
04A	0	0	0	0	26	0	0
05A	0	0	0	0	38	0	0
06A	0	0	0	0	134	0	0
07A	0	0	0	175	0	0	0
08A	0	0	0	149	0	0	0
09A	0	0	0	122	0	0	0
10A	0	0	0	105	0	0	0
11A	0	0	0	122	0	0	0
12P	0	0	0	169	0	0	0
01P	0	0	0	116	0	0	0
02P	0	0	0	167	0	0	0
03P	0	0	0	203	0	0	0
04P	0	0	0	208	0	0	0
05P	0	0	0	186	0	0	0
06P	0	0	0	82	0	0	0
07P	0	0	0	63	0	0	0
08P	0	0	0	46	0	0	0
09P	0	0	0	55	0	0	0
10P	0	0	0	43	0	0	0
11P	0	0	0	60	0	0	0
TOT	0	0	0	2071	256	0	0

STATE OF CONNECTICUT
DEPARTMENT OF TRANSPORTATION
BUREAU OF POLICY AND PLANNING
PLANNING INVENTORY AND DATA

TRAFFIC RECORDER DATA

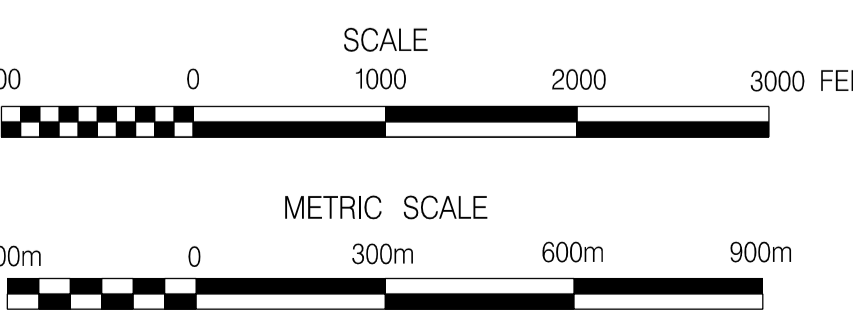

TOWN OF SPRAGUE	ROUTE 660							DIRECTION B
(VERSAILLES ROAD) - SW OF KENDALL ROAD	SUN	MON	TUE	WED	THU	FRI	SAT	
DAY	0	0	0	01/30/2008	01/31/2008	0	0	
DATE								
TYPE								
HOUR								
	2008 ADT = 3200		ACF = NA					

12A	0	0	0	0	31	0	0	
01A	0	0	0	0	18	0	0	
02A	0	0	0	0	14	0	0	
03A	0	0	0	0	14	0	0	
04A	0	0	0	0	34	0	0	
05A	0	0	0	0	46	0	0	
06A	0	0	0	0	156	0	0	
07A	0	0	0	216	0	0	0	
08A	0	0	0	193	0	0	0	
09A	0	0	0	189	0	0	0	
10A	0	0	0	158	0	0	0	
11A	0	0	0	151	0	0	0	
12P	0	0	0	214	0	0	0	
01P	0	0	0	153	0	0	0	
02P	0	0	0	236	0	0	0	
03P	0	0	0	260	0	0	0	
04P	0	0	0	295	0	0	0	
05P	0	0	0	246	0	0	0	
06P	0	0	0	139	0	0	0	
07P	0	0	0	99	0	0	0	
08P	0	0	0	83	0	0	0	
09P	0	0	0	71	0	0	0	
10P	0	0	0	58	0	0	0	
11P	0	0	0	66	0	0	0	
TOT	0	0	0	2827	313	0	0	

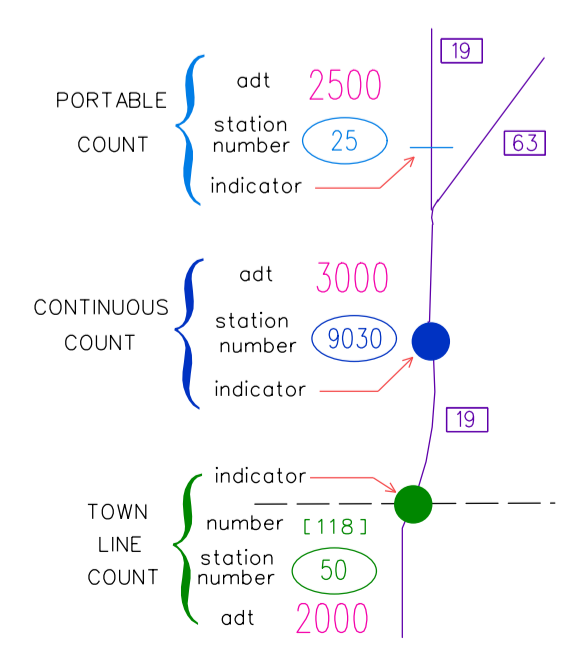
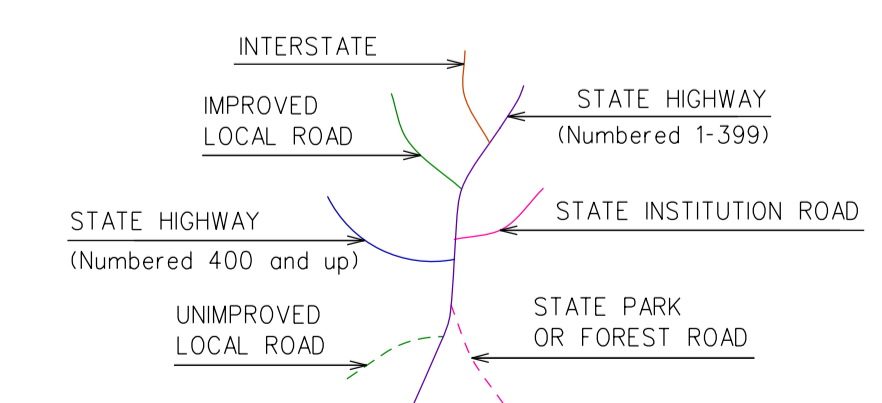


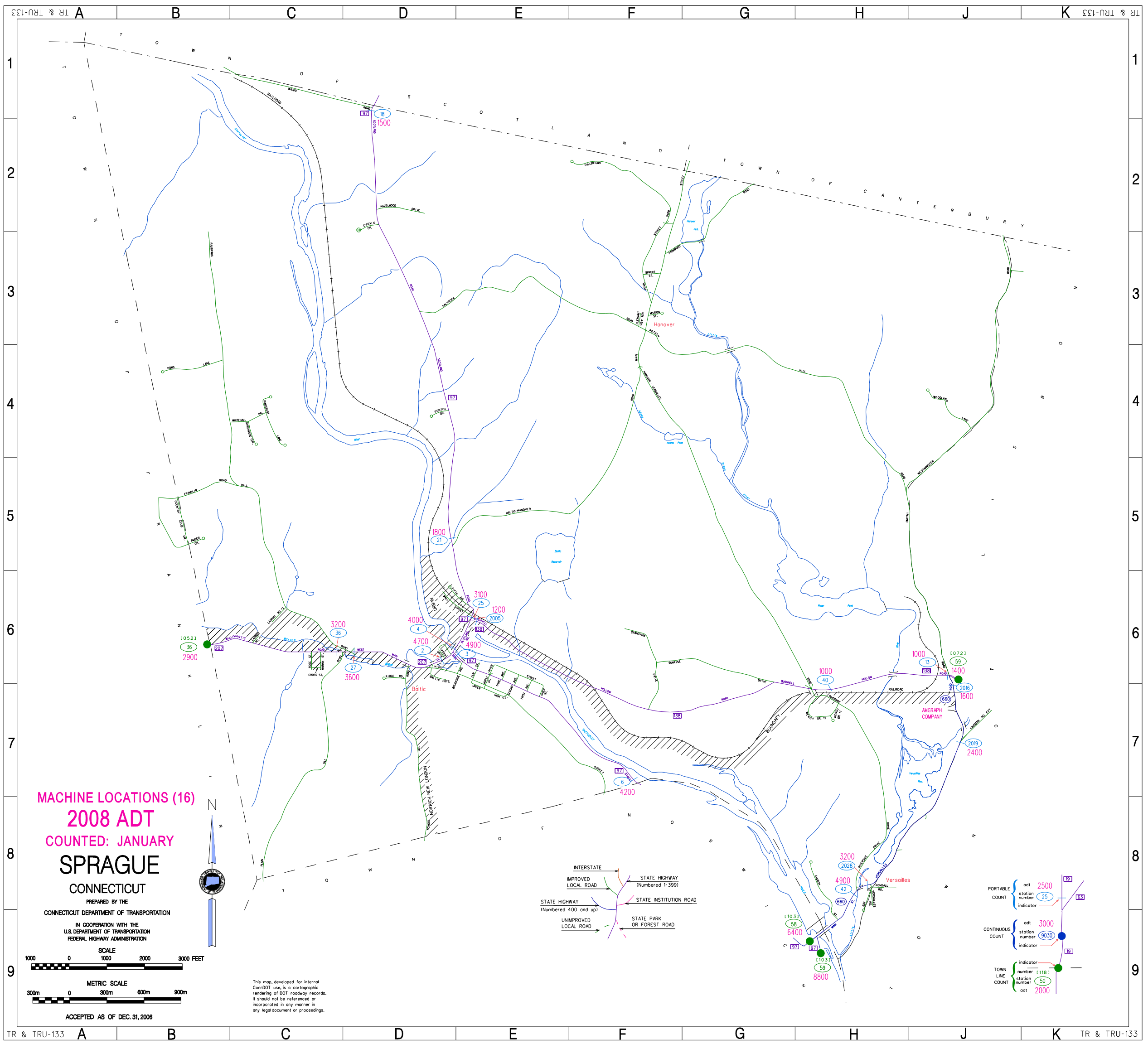
MACHINE LOCATIONS (16)
2011 ADT
COUNTED: FEBRUARY
SPRAGUE

CONNECTICUT
 PREPARED BY THE
 CONNECTICUT DEPARTMENT OF TRANSPORTATION
 IN COOPERATION WITH THE
 U.S. DEPARTMENT OF TRANSPORTATION
 FEDERAL HIGHWAY ADMINISTRATION



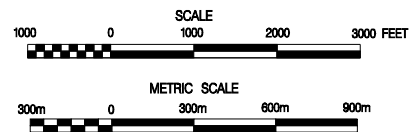
This map, developed for internal ConnDOT use, is a cartographic rendering of DOT roadway records. It should not be referenced or incorporated in any manner in any legal document or proceedings.





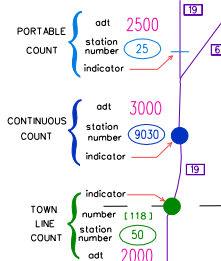
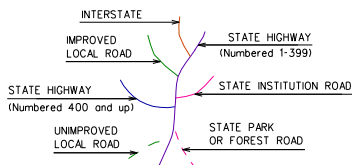
**MACHINE LOCATIONS (16)
2008 ADT
COUNTED: JANUARY
SPRAGUE
CONNECTICUT**

PREPARED BY THE
CONNECTICUT DEPARTMENT OF TRANSPORTATION
IN COOPERATION WITH THE
U.S. DEPARTMENT OF TRANSPORTATION
FEDERAL HIGHWAY ADMINISTRATION



This map, developed for internal
ConnDOT use, is a cartographic
rendering of DOT roadway records.
It should not be referenced or
incorporated in any manner in
any legal document or proceedings.

ACCEPTED AS OF DEC. 31, 2006



STATE OF CONNECTICUT
DEPARTMENT OF TRANSPORTATION
BUREAU OF POLICY AND PLANNING
PLANNING INVENTORY AND DATA

TRAFFIC RECORDER DATA

TOWN OF FRANKLIN	ROUTE 207							DIRECTION B
SE OF SR 610 (BALTIC ROAD)	SUN	MON	TUE	WED	THU	FRI	SAT	
DAY	0	04/14/2014	04/15/2014	0	0	0	0	
DATE								
TYPE								
HOUR								
	2014 ADT = 3100		ACF = NA					

12A	0	0	12	0	0	0	0	
01A	0	0	9	0	0	0	0	
02A	0	0	14	0	0	0	0	
03A	0	0	10	0	0	0	0	
04A	0	0	30	0	0	0	0	
05A	0	0	84	0	0	0	0	
06A	0	0	164	0	0	0	0	
07A	0	249	0	0	0	0	0	
08A	0	215	0	0	0	0	0	
09A	0	182	0	0	0	0	0	
10A	0	173	0	0	0	0	0	
11A	0	183	0	0	0	0	0	
12P	0	190	0	0	0	0	0	
01P	0	200	0	0	0	0	0	
02P	0	268	0	0	0	0	0	
03P	0	272	0	0	0	0	0	
04P	0	264	0	0	0	0	0	
05P	0	216	0	0	0	0	0	
06P	0	182	0	0	0	0	0	
07P	0	131	0	0	0	0	0	
08P	0	79	0	0	0	0	0	
09P	0	69	0	0	0	0	0	
10P	0	52	0	0	0	0	0	
11P	0	21	0	0	0	0	0	
TOT	0	2946	323	0	0	0	0	

STATE OF CONNECTICUT
DEPARTMENT OF TRANSPORTATION
BUREAU OF POLICY AND PLANNING
PLANNING INVENTORY AND DATA

TRAFFIC RECORDER DATA

TOWN OF FRANKLIN		ROUTE 207						DIRECTION B
SE OF SR 610 (BAL TIC ROAD)		SUN	MON	TUE	WED	THU	FRI	SAT
DAY	DATE	0	02/14/2011	02/15/2011	0	0	0	0
TYPE	HOUR	2011 ADT = 2900		ACF = NA				

12A		0	0	11	0	0	0	0
01A		0	0	7	0	0	0	0
02A		0	0	4	0	0	0	0
03A		0	0	13	0	0	0	0
04A		0	0	19	0	0	0	0
05A		0	0	75	0	0	0	0
06A		0	0	148	0	0	0	0
07A		0	241	0	0	0	0	0
08A		0	196	0	0	0	0	0
09A		0	151	0	0	0	0	0
10A		0	141	0	0	0	0	0
11A		0	158	0	0	0	0	0
12P		0	146	0	0	0	0	0
01P		0	152	0	0	0	0	0
02P		0	186	0	0	0	0	0
03P		0	273	0	0	0	0	0
04P		0	240	0	0	0	0	0
05P		0	222	0	0	0	0	0
06P		0	152	0	0	0	0	0
07P		0	135	0	0	0	0	0
08P		0	78	0	0	0	0	0
09P		0	59	0	0	0	0	0
10P		0	34	0	0	0	0	0
11P		0	26	0	0	0	0	0
TOT		0	2590	277	0	0	0	0

STATE OF CONNECTICUT
DEPARTMENT OF TRANSPORTATION
BUREAU OF POLICY AND PLANNING
PLANNING INVENTORY AND DATA

TRAFFIC RECORDER DATA

TOWN OF FRANKLIN

ROUTE 207

DIRECTION B

SE OF SR 610 (BAL TIC ROAD)

DAY	SUN	MON	TUE	WED	THU	FRI	SAT
DATE	0	0	0	01/02/2008	01/03/2008	0	0
TYPE							
HOUR							

2008 ADT = 2900

ACF = NA

12A	0	0	0	0	13	0	0
01A	0	0	0	0	6	0	0
02A	0	0	0	0	5	0	0
03A	0	0	0	0	7	0	0
04A	0	0	0	0	20	0	0
05A	0	0	0	0	57	0	0
06A	0	0	0	160	0	0	0
07A	0	0	0	230	0	0	0
08A	0	0	0	218	0	0	0
09A	0	0	0	164	0	0	0
10A	0	0	0	137	0	0	0
11A	0	0	0	160	0	0	0
12P	0	0	0	143	0	0	0
01P	0	0	0	178	0	0	0
02P	0	0	0	228	0	0	0
03P	0	0	0	251	0	0	0
04P	0	0	0	244	0	0	0
05P	0	0	0	227	0	0	0
06P	0	0	0	131	0	0	0
07P	0	0	0	117	0	0	0
08P	0	0	0	77	0	0	0
09P	0	0	0	54	0	0	0
10P	0	0	0	33	0	0	0
11P	0	0	0	31	0	0	0
TOT	0	0	0	2783	108	0	0

STATE OF CONNECTICUT
DEPARTMENT OF TRANSPORTATION
BUREAU OF POLICY AND PLANNING
PLANNING INVENTORY AND DATA

TRAFFIC RECORDER DATA

TOWN OF LISBON

ROUTE 138

DIRECTION B

AT SPRAGUE TOWN LINE

DAY	SUN	MON	TUE	WED	THU	FRI	SAT
DATE	0	04/28/2014	04/29/2014	04/30/2014	0	0	0
TYPE							
HOUR							

2014 ADT = 1300 ACF = NA

12A	0	0	2	6	0	0	0
01A	0	0	4	3	0	0	0
02A	0	0	7	1	0	0	0
03A	0	0	4	4	0	0	0
04A	0	0	12	0	0	0	0
05A	0	0	33	0	0	0	0
06A	0	0	108	0	0	0	0
07A	0	75	79	0	0	0	0
08A	0	70	77	0	0	0	0
09A	0	74	45	0	0	0	0
10A	0	54	67	0	0	0	0
11A	0	67	72	0	0	0	0
12P	0	83	69	0	0	0	0
01P	0	57	87	0	0	0	0
02P	0	112	118	0	0	0	0
03P	0	115	126	0	0	0	0
04P	0	119	121	0	0	0	0
05P	0	106	116	0	0	0	0
06P	0	85	78	0	0	0	0
07P	0	80	60	0	0	0	0
08P	0	22	36	0	0	0	0
09P	0	19	22	0	0	0	0
10P	0	29	25	0	0	0	0
11P	0	8	14	0	0	0	0
TOT	0	1175	1382	14	0	0	0

STATE OF CONNECTICUT
DEPARTMENT OF TRANSPORTATION
BUREAU OF POLICY AND PLANNING
PLANNING INVENTORY AND DATA

TRAFFIC RECORDER DATA

TOWN OF LISBON

ROUTE 138

DIRECTION B

AT SPRAGUE TOWN LINE

DAY	SUN	MON	TUE	WED	THU	FRI	SAT
DATE	0	0	02/22/2011	02/23/2011	0	0	0
TYPE							
HOUR							

2011 ADT = 1200

ACF = NA

12A	0	0	0	7	0	0	0
01A	0	0	0	1	0	0	0
02A	0	0	0	2	0	0	0
03A	0	0	0	4	0	0	0
04A	0	0	0	3	0	0	0
05A	0	0	0	22	0	0	0
06A	0	0	83	0	0	0	0
07A	0	0	76	0	0	0	0
08A	0	0	60	0	0	0	0
09A	0	0	57	0	0	0	0
10A	0	0	60	0	0	0	0
11A	0	0	57	0	0	0	0
12P	0	0	70	0	0	0	0
01P	0	0	74	0	0	0	0
02P	0	0	88	0	0	0	0
03P	0	0	93	0	0	0	0
04P	0	0	102	0	0	0	0
05P	0	0	107	0	0	0	0
06P	0	0	84	0	0	0	0
07P	0	0	31	0	0	0	0
08P	0	0	26	0	0	0	0
09P	0	0	19	0	0	0	0
10P	0	0	26	0	0	0	0
11P	0	0	14	0	0	0	0
TOT	0	0	1127	39	0	0	0

STATE OF CONNECTICUT
DEPARTMENT OF TRANSPORTATION
BUREAU OF POLICY AND PLANNING
PLANNING INVENTORY AND DATA

TRAFFIC RECORDER DATA

TOWN OF LISBON		ROUTE 138						DIRECTION B
AT SPRAGUE TOWN LINE		SUN	MON	TUE	WED	THU	FRI	SAT
DAY	DATE	0	01/28/2008	01/29/2008	0	0	0	0
TYPE	HOUR	2008 ADT = 1400		ACF = NA				

12A		0	0	10	0	0	0	0
01A		0	0	5	0	0	0	0
02A		0	0	2	0	0	0	0
03A		0	0	2	0	0	0	0
04A		0	0	8	0	0	0	0
05A		0	17	26	0	0	0	0
06A		0	104	98	0	0	0	0
07A		0	92	104	0	0	0	0
08A		0	75	93	0	0	0	0
09A		0	50	56	0	0	0	0
10A		0	67	0	0	0	0	0
11A		0	71	0	0	0	0	0
12P		0	77	0	0	0	0	0
01P		0	75	0	0	0	0	0
02P		0	116	0	0	0	0	0
03P		0	130	0	0	0	0	0
04P		0	122	0	0	0	0	0
05P		0	111	0	0	0	0	0
06P		0	61	0	0	0	0	0
07P		0	29	0	0	0	0	0
08P		0	22	0	0	0	0	0
09P		0	29	0	0	0	0	0
10P		0	44	0	0	0	0	0
11P		0	35	0	0	0	0	0
TOT		0	1327	404	0	0	0	0

STATE OF CONNECTICUT
DEPARTMENT OF TRANSPORTATION
BUREAU OF POLICY AND PLANNING
PLANNING INVENTORY AND DATA

TRAFFIC RECORDER DATA

TOWN OF NORWICH		ROUTE 97						DIRECTION B
NE OF CANTERBURY TURNPIKE		SUN	MON	TUE	WED	THU	FRI	SAT
DAY	DATE	0	06/30/2014	07/01/2014	0	0	0	0
TYPE	HOUR	2014 ADT = 6000		ACF = NA				

12A		0	0	59	0	0	0	0
01A		0	0	32	0	0	0	0
02A		0	0	23	0	0	0	0
03A		0	25	25	0	0	0	0
04A		0	54	0	0	0	0	0
05A		0	141	0	0	0	0	0
06A		0	271	0	0	0	0	0
07A		0	328	0	0	0	0	0
08A		0	377	0	0	0	0	0
09A		0	347	0	0	0	0	0
10A		0	367	0	0	0	0	0
11A		0	385	0	0	0	0	0
12P		0	430	0	0	0	0	0
01P		0	374	0	0	0	0	0
02P		0	451	0	0	0	0	0
03P		0	485	0	0	0	0	0
04P		0	549	0	0	0	0	0
05P		0	523	0	0	0	0	0
06P		0	390	0	0	0	0	0
07P		0	308	0	0	0	0	0
08P		0	305	0	0	0	0	0
09P		0	194	0	0	0	0	0
10P		0	129	0	0	0	0	0
11P		0	83	0	0	0	0	0
TOT		0	6516	139	0	0	0	0

STATE OF CONNECTICUT
DEPARTMENT OF TRANSPORTATION
BUREAU OF POLICY AND PLANNING
PLANNING INVENTORY AND DATA

TRAFFIC RECORDER DATA

TOWN OF NORWICH

ROUTE 97

DIRECTION B

SOUTH OF SR 660 (BRIDGE ST)

DAY	SUN	MON	TUE	WED	THU	FRI	SAT
DATE	0	06/30/2014	07/01/2014	07/02/2014	0	0	0
TYPE							
HOUR							

2014 ADT = 8600 ACF = NA

12A	0	0	58	65	0	0	0
01A	0	0	42	45	0	0	0
02A	0	0	42	37	0	0	0
03A	0	46	44	0	0	0	0
04A	0	101	123	0	0	0	0
05A	0	248	251	0	0	0	0
06A	0	426	428	0	0	0	0
07A	0	498	513	0	0	0	0
08A	0	494	476	0	0	0	0
09A	0	450	504	0	0	0	0
10A	0	472	501	0	0	0	0
11A	0	512	507	0	0	0	0
12P	0	546	528	0	0	0	0
01P	0	554	542	0	0	0	0
02P	0	634	623	0	0	0	0
03P	0	694	692	0	0	0	0
04P	0	856	860	0	0	0	0
05P	0	681	678	0	0	0	0
06P	0	593	584	0	0	0	0
07P	0	456	449	0	0	0	0
08P	0	393	384	0	0	0	0
09P	0	292	274	0	0	0	0
10P	0	230	226	0	0	0	0
11P	0	160	161	0	0	0	0
TOT	0	9336	9490	147	0	0	0

STATE OF CONNECTICUT
 DEPARTMENT OF TRANSPORTATION
 BUREAU OF POLICY AND PLANNING
 PLANNING INVENTORY AND DATA

TRAFFIC RECORDER DATA

TOWN OF NORWICH	ROUTE 97							DIRECTION B
NE OF CANTERBURY TURNPIKE	SUN	MON	TUE	WED	THU	FRI	SAT	
DAY	0	0	0	06/08/2011	06/09/2011	0	0	
DATE								
TYPE								
HOUR								
	2011 ADT = 6700		ACF = NA					

12A	0	0	0	0	65	0	0	
01A	0	0	0	0	28	0	0	
02A	0	0	0	0	38	0	0	
03A	0	0	0	40	35	0	0	
04A	0	0	0	54	0	0	0	
05A	0	0	0	178	0	0	0	
06A	0	0	0	323	0	0	0	
07A	0	0	0	437	0	0	0	
08A	0	0	0	460	0	0	0	
09A	0	0	0	443	0	0	0	
10A	0	0	0	336	0	0	0	
11A	0	0	0	395	0	0	0	
12P	0	0	0	423	0	0	0	
01P	0	0	0	397	0	0	0	
02P	0	0	0	493	0	0	0	
03P	0	0	0	546	0	0	0	
04P	0	0	0	597	0	0	0	
05P	0	0	0	606	0	0	0	
06P	0	0	0	447	0	0	0	
07P	0	0	0	402	0	0	0	
08P	0	0	0	290	0	0	0	
09P	0	0	0	222	0	0	0	
10P	0	0	0	113	0	0	0	
11P	0	0	0	133	0	0	0	
TOT	0	0	0	7335	166	0	0	

STATE OF CONNECTICUT
DEPARTMENT OF TRANSPORTATION
BUREAU OF POLICY AND PLANNING
PLANNING INVENTORY AND DATA

TRAFFIC RECORDER DATA

TOWN OF NORWICH

ROUTE 97

DIRECTION B

SOUTH OF SR 660 (BRIDGE ST)

DAY	SUN	MON	TUE	WED	THU	FRI	SAT
DATE	0	0	0	06/08/2011	06/09/2011	0	0
TYPE							
HOUR							

2011 ADT = 9000

ACF = NA

12A	0	0	0	0	89	0	0
01A	0	0	0	0	41	0	0
02A	0	0	0	0	53	0	0
03A	0	0	0	64	57	0	0
04A	0	0	0	92	0	0	0
05A	0	0	0	289	0	0	0
06A	0	0	0	506	0	0	0
07A	0	0	0	598	0	0	0
08A	0	0	0	595	0	0	0
09A	0	0	0	512	0	0	0
10A	0	0	0	430	0	0	0
11A	0	0	0	535	0	0	0
12P	0	0	0	545	0	0	0
01P	0	0	0	546	0	0	0
02P	0	0	0	634	0	0	0
03P	0	0	0	721	0	0	0
04P	0	0	0	821	0	0	0
05P	0	0	0	806	0	0	0
06P	0	0	0	601	0	0	0
07P	0	0	0	514	0	0	0
08P	0	0	0	358	0	0	0
09P	0	0	0	302	0	0	0
10P	0	0	0	199	0	0	0
11P	0	0	0	156	0	0	0
TOT	0	0	0	9824	240	0	0

STATE OF CONNECTICUT
DEPARTMENT OF TRANSPORTATION
BUREAU OF POLICY AND PLANNING
PLANNING INVENTORY AND DATA

TRAFFIC RECORDER DATA

TOWN OF NORWICH		ROUTE 97						DIRECTION B
NE OF CANTERBURY TURNPIKE		SUN	MON	TUE	WED	THU	FRI	SAT
DAY	DATE	0	06/30/2008	07/01/2008	0	0	0	0
TYPE	HOUR	2008 ADT = 6400		ACF = NA				

12A		0	0	86	0	0	0	0
01A		0	0	27	0	0	0	0
02A		0	0	28	0	0	0	0
03A		0	0	29	0	0	0	0
04A		0	42	0	0	0	0	0
05A		0	167	0	0	0	0	0
06A		0	276	0	0	0	0	0
07A		0	359	0	0	0	0	0
08A		0	352	0	0	0	0	0
09A		0	340	0	0	0	0	0
10A		0	360	0	0	0	0	0
11A		0	424	0	0	0	0	0
12P		0	448	0	0	0	0	0
01P		0	401	0	0	0	0	0
02P		0	426	0	0	0	0	0
03P		0	560	0	0	0	0	0
04P		0	567	0	0	0	0	0
05P		0	549	0	0	0	0	0
06P		0	458	0	0	0	0	0
07P		0	379	0	0	0	0	0
08P		0	372	0	0	0	0	0
09P		0	232	0	0	0	0	0
10P		0	158	0	0	0	0	0
11P		0	112	0	0	0	0	0
TOT		0	6982	170	0	0	0	0

STATE OF CONNECTICUT
 DEPARTMENT OF TRANSPORTATION
 BUREAU OF POLICY AND PLANNING
 PLANNING INVENTORY AND DATA

TRAFFIC RECORDER DATA

TOWN OF NORWICH

ROUTE 97

DIRECTION B

SOUTH OF SR 660 (BRIDGE ST)

DAY	SUN	MON	TUE	WED	THU	FRI	SAT
DATE	0	06/30/2008	07/01/2008	0	0	0	0
TYPE							
HOUR							

2008 ADT = 8900 ACF = NA

12A	0	0	109	0	0	0	0
01A	0	0	43	0	0	0	0
02A	0	0	34	0	0	0	0
03A	0	0	43	0	0	0	0
04A	0	79	0	0	0	0	0
05A	0	272	0	0	0	0	0
06A	0	426	0	0	0	0	0
07A	0	558	0	0	0	0	0
08A	0	484	0	0	0	0	0
09A	0	452	0	0	0	0	0
10A	0	481	0	0	0	0	0
11A	0	573	0	0	0	0	0
12P	0	602	0	0	0	0	0
01P	0	546	0	0	0	0	0
02P	0	597	0	0	0	0	0
03P	0	778	0	0	0	0	0
04P	0	784	0	0	0	0	0
05P	0	755	0	0	0	0	0
06P	0	609	0	0	0	0	0
07P	0	478	0	0	0	0	0
08P	0	434	0	0	0	0	0
09P	0	302	0	0	0	0	0
10P	0	230	0	0	0	0	0
11P	0	162	0	0	0	0	0
TOT	0	9602	229	0	0	0	0