

PORTABLE COUNT

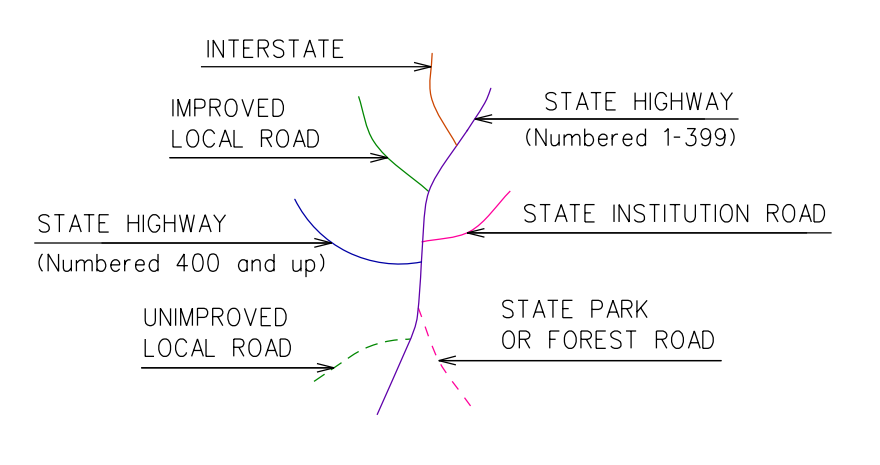
- Station Number: 2500
- Indicator: 25

CONTINUOUS COUNT

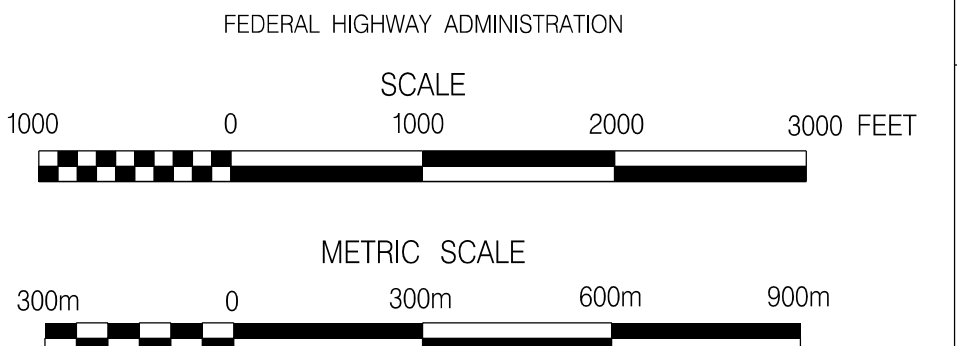

- Station Number: 3000
- Indicator: 3000

TOWN LINE COUNT

- Indicator: 1181
- Station Number: 50
- Indicator: 2000



**MACHINE LOCATIONS (20)**  
**2014 ADT**  
**COUNTED: OCTOBER**  
**SHERMAN**  
**CONNECTICUT**



This map, developed for internal use, is a cartographic rendering of DOT roadway records. It should not be referenced or incorporated in any manner in any legal document or proceedings.

ACCEPTED AS OF DEC. 31, 2012

- \* 2011 ADT (not counted on 2014)
- \*\* ACF 0.99 APPLIED TO ROUTE 39 FROM ROUTE 37 (N JCT) IN SHERMAN TO ROUTE 55 IN SHERMAN (BASED ON STATION 5013 SHERMAN 2011)
- \*\*\* ACF 0.98 APPLIED TO HOLIDAY POINT ROAD FROM ROUTE 37 IN SHERMAN TO DEAD END IN SHERMAN (BASED ON STATION 5026 SHERMAN 2011)
- \*\*\*\* ACF 1.00 APPLIED TO ROUTE 39 FROM ROUTE 37 IN NEW MILFORD TO ROUTE 37(S JCT) IN SHERMAN (BASED ON STATION 5056 NEW FAIRFIELD 2011)

STATE OF CONNECTICUT  
DEPARTMENT OF TRANSPORTATION  
BUREAU OF POLICY AND PLANNING  
PLANNING INVENTORY AND DATA

TRAFFIC RECORDER DATA

TOWN OF SHERMAN

ROUTE 39

DIRECTION B

AT NEW FAIRFIELD TL

DAY	SUN	MON	TUE	WED	THU	FRI	SAT
DATE	0	10/27/2014	10/28/2014	0	0	0	0
TYPE							
HOUR							

2014 ADT = 3500      ACF = 1.00

\*\*\*\*\*

12A	0	0	24	0	0	0	0
01A	0	0	5	0	0	0	0
02A	0	0	2	0	0	0	0
03A	0	0	8	0	0	0	0
04A	0	0	11	0	0	0	0
05A	0	0	60	0	0	0	0
06A	0	178	0	0	0	0	0
07A	0	276	0	0	0	0	0
08A	0	289	0	0	0	0	0
09A	0	198	0	0	0	0	0
10A	0	162	0	0	0	0	0
11A	0	171	0	0	0	0	0
12P	0	169	0	0	0	0	0
01P	0	190	0	0	0	0	0
02P	0	238	0	0	0	0	0
03P	0	272	0	0	0	0	0
04P	0	333	0	0	0	0	0
05P	0	313	0	0	0	0	0
06P	0	275	0	0	0	0	0
07P	0	215	0	0	0	0	0
08P	0	139	0	0	0	0	0
09P	0	67	0	0	0	0	0
10P	0	49	0	0	0	0	0
11P	0	29	0	0	0	0	0
TOT	0	3563	110	0	0	0	0

STATE OF CONNECTICUT  
DEPARTMENT OF TRANSPORTATION  
BUREAU OF POLICY AND PLANNING  
PLANNING INVENTORY AND DATA

TRAFFIC RECORDER DATA

TOWN OF SHERMAN

ROUTE 37

DIRECTION B

WEST OF ROUTE 39 (S JCT)

DAY	SUN	MON	TUE	WED	THU	FRI	SAT
DATE	0	10/27/2014	10/28/2014	0	0	0	0
TYPE							
HOUR							

2014 ADT = 2900                      ACF = NA

\*\*\*\*\*

12A	0	0	2	0	0	0	0
01A	0	0	2	0	0	0	0
02A	0	0	3	0	0	0	0
03A	0	0	8	0	0	0	0
04A	0	0	16	0	0	0	0
05A	0	0	45	0	0	0	0
06A	0	0	83	0	0	0	0
07A	0	230	0	0	0	0	0
08A	0	299	0	0	0	0	0
09A	0	163	0	0	0	0	0
10A	0	156	0	0	0	0	0
11A	0	158	0	0	0	0	0
12P	0	133	0	0	0	0	0
01P	0	173	0	0	0	0	0
02P	0	165	0	0	0	0	0
03P	0	281	0	0	0	0	0
04P	0	276	0	0	0	0	0
05P	0	299	0	0	0	0	0
06P	0	226	0	0	0	0	0
07P	0	122	0	0	0	0	0
08P	0	77	0	0	0	0	0
09P	0	48	0	0	0	0	0
10P	0	32	0	0	0	0	0
11P	0	8	0	0	0	0	0
TOT	0	2846	159	0	0	0	0

STATE OF CONNECTICUT  
DEPARTMENT OF TRANSPORTATION  
BUREAU OF POLICY AND PLANNING  
PLANNING INVENTORY AND DATA

TRAFFIC RECORDER DATA

TOWN OF SHERMAN

ROUTE 37

DIRECTION B

NE OF ROUTE 39 (N JCT)

DAY	SUN	MON	TUE	WED	THU	FRI	SAT
DATE	0	10/27/2014	10/28/2014	0	0	0	0
TYPE							
HOUR							

2014 ADT = 4600                      ACF = NA

\*\*\*\*\*

12A	0	0	8	0	0	0	0
01A	0	0	5	0	0	0	0
02A	0	0	4	0	0	0	0
03A	0	0	7	0	0	0	0
04A	0	0	17	0	0	0	0
05A	0	0	44	0	0	0	0
06A	0	204	0	0	0	0	0
07A	0	362	0	0	0	0	0
08A	0	387	0	0	0	0	0
09A	0	236	0	0	0	0	0
10A	0	218	0	0	0	0	0
11A	0	228	0	0	0	0	0
12P	0	267	0	0	0	0	0
01P	0	308	0	0	0	0	0
02P	0	322	0	0	0	0	0
03P	0	446	0	0	0	0	0
04P	0	435	0	0	0	0	0
05P	0	400	0	0	0	0	0
06P	0	326	0	0	0	0	0
07P	0	208	0	0	0	0	0
08P	0	150	0	0	0	0	0
09P	0	78	0	0	0	0	0
10P	0	42	0	0	0	0	0
11P	0	23	0	0	0	0	0
TOT	0	4640	85	0	0	0	0

STATE OF CONNECTICUT  
DEPARTMENT OF TRANSPORTATION  
BUREAU OF POLICY AND PLANNING  
PLANNING INVENTORY AND DATA

TRAFFIC RECORDER DATA

TOWN OF SHERMAN

ROUTE 39

DIRECTION B

SW OF ROUTE 55

DAY	SUN	MON	TUE	WED	THU	FRI	SAT
DATE	0	0	10/28/2014	10/29/2014	0	0	0
TYPE							
HOUR							

2014 ADT = 1300      ACF = 0.99

\*\*\*\*\*

12A	0	0	0	8	0	0	0
01A	0	0	0	2	0	0	0
02A	0	0	0	1	0	0	0
03A	0	0	0	0	0	0	0
04A	0	0	0	23	0	0	0
05A	0	0	0	42	0	0	0
06A	0	0	50	0	0	0	0
07A	0	0	108	0	0	0	0
08A	0	0	90	0	0	0	0
09A	0	0	56	0	0	0	0
10A	0	0	59	0	0	0	0
11A	0	0	75	0	0	0	0
12P	0	0	82	0	0	0	0
01P	0	0	83	0	0	0	0
02P	0	0	109	0	0	0	0
03P	0	0	96	0	0	0	0
04P	0	0	130	0	0	0	0
05P	0	0	115	0	0	0	0
06P	0	0	105	0	0	0	0
07P	0	0	57	0	0	0	0
08P	0	0	33	0	0	0	0
09P	0	0	23	0	0	0	0
10P	0	0	6	0	0	0	0
11P	0	0	8	0	0	0	0
TOT	0	0	1285	76	0	0	0

STATE OF CONNECTICUT  
DEPARTMENT OF TRANSPORTATION  
BUREAU OF POLICY AND PLANNING  
PLANNING INVENTORY AND DATA

TRAFFIC RECORDER DATA

TOWN OF SHERMAN

ROUTE 55

DIRECTION B

NW OF ROUTE 39

DAY

SUN

MON

TUE

WED

THU

FRI

SAT

DATE

0

0

10/28/2014

10/29/2014

0

0

0

TYPE

HOUR

2014 ADT = 2300

ACF = NA

\*\*\*\*\*

	SUN	MON	TUE	WED	THU	FRI	SAT
12A	0	0	0	10	0	0	0
01A	0	0	0	4	0	0	0
02A	0	0	0	2	0	0	0
03A	0	0	0	1	0	0	0
04A	0	0	0	25	0	0	0
05A	0	0	30	0	0	0	0
06A	0	0	112	0	0	0	0
07A	0	0	146	0	0	0	0
08A	0	0	121	0	0	0	0
09A	0	0	128	0	0	0	0
10A	0	0	125	0	0	0	0
11A	0	0	142	0	0	0	0
12P	0	0	161	0	0	0	0
01P	0	0	159	0	0	0	0
02P	0	0	164	0	0	0	0
03P	0	0	168	0	0	0	0
04P	0	0	182	0	0	0	0
05P	0	0	199	0	0	0	0
06P	0	0	169	0	0	0	0
07P	0	0	133	0	0	0	0
08P	0	0	75	0	0	0	0
09P	0	0	51	0	0	0	0
10P	0	0	30	0	0	0	0
11P	0	0	14	0	0	0	0
TOT	0	0	2309	42	0	0	0

STATE OF CONNECTICUT  
DEPARTMENT OF TRANSPORTATION  
BUREAU OF POLICY AND PLANNING  
PLANNING INVENTORY AND DATA

TRAFFIC RECORDER DATA

TOWN OF SHERMAN

ROUTE 55

DIRECTION B

NE OF ROUTE 39  
DAY  
DATE  
TYPE  
HOUR

SUN	MON	TUE	WED	THU	FRI	SAT
0	0	10/28/2014	10/29/2014	0	0	0

2014 ADT = 3600                      ACF = NA

\*\*\*\*\*

12A	0	0	0	14	0	0	0
01A	0	0	0	4	0	0	0
02A	0	0	0	1	0	0	0
03A	0	0	0	6	0	0	0
04A	0	0	0	26	0	0	0
05A	0	0	58	0	0	0	0
06A	0	0	156	0	0	0	0
07A	0	0	296	0	0	0	0
08A	0	0	215	0	0	0	0
09A	0	0	177	0	0	0	0
10A	0	0	176	0	0	0	0
11A	0	0	221	0	0	0	0
12P	0	0	231	0	0	0	0
01P	0	0	242	0	0	0	0
02P	0	0	281	0	0	0	0
03P	0	0	282	0	0	0	0
04P	0	0	328	0	0	0	0
05P	0	0	314	0	0	0	0
06P	0	0	274	0	0	0	0
07P	0	0	193	0	0	0	0
08P	0	0	98	0	0	0	0
09P	0	0	84	0	0	0	0
10P	0	0	32	0	0	0	0
11P	0	0	21	0	0	0	0
TOT	0	0	3679	51	0	0	0

STATE OF CONNECTICUT  
 DEPARTMENT OF TRANSPORTATION  
 BUREAU OF POLICY AND PLANNING  
 PLANNING INVENTORY AND DATA

TRAFFIC RECORDER DATA

TOWN OF SHERMAN	ROUTE 39							DIRECTION B
NORTH OF SPRING LAKE ROAD	SUN	MON	TUE	WED	THU	FRI	SAT	
DAY	0	10/27/2014	10/28/2014	0	0	0	0	
DATE								
TYPE								
HOUR								
	2014 ADT = 2500		ACF = 0.99					
	*****							
12A	0	0	2	0	0	0	0	
01A	0	0	4	0	0	0	0	
02A	0	0	2	0	0	0	0	
03A	0	0	3	0	0	0	0	
04A	0	0	9	0	0	0	0	
05A	0	0	41	0	0	0	0	
06A	0	143	0	0	0	0	0	
07A	0	184	0	0	0	0	0	
08A	0	245	0	0	0	0	0	
09A	0	124	0	0	0	0	0	
10A	0	147	0	0	0	0	0	
11A	0	121	0	0	0	0	0	
12P	0	132	0	0	0	0	0	
01P	0	151	0	0	0	0	0	
02P	0	184	0	0	0	0	0	
03P	0	218	0	0	0	0	0	
04P	0	230	0	0	0	0	0	
05P	0	206	0	0	0	0	0	
06P	0	159	0	0	0	0	0	
07P	0	132	0	0	0	0	0	
08P	0	87	0	0	0	0	0	
09P	0	39	0	0	0	0	0	
10P	0	29	0	0	0	0	0	
11P	0	5	0	0	0	0	0	
TOT	0	2536	61	0	0	0	0	



STATE OF CONNECTICUT  
DEPARTMENT OF TRANSPORTATION  
BUREAU OF POLICY AND PLANNING  
PLANNING INVENTORY AND DATA

TRAFFIC RECORDER DATA

TOWN OF SHERMAN		ROUTE 37						DIRECTION B
SW OF ROUTE 39 (N JCT)		SUN	MON	TUE	WED	THU	FRI	SAT
DAY	DATE	0	10/27/2014	10/28/2014	0	0	0	0
TYPE	HOUR	2014 ADT = 5300		ACF = NA				
*****								
12A		0	0	11	0	0	0	0
01A		0	0	2	0	0	0	0
02A		0	0	6	0	0	0	0
03A		0	0	10	0	0	0	0
04A		0	0	23	0	0	0	0
05A		0	0	66	0	0	0	0
06A		0	245	0	0	0	0	0
07A		0	428	0	0	0	0	0
08A		0	506	0	0	0	0	0
09A		0	272	0	0	0	0	0
10A		0	282	0	0	0	0	0
11A		0	272	0	0	0	0	0
12P		0	286	0	0	0	0	0
01P		0	337	0	0	0	0	0
02P		0	336	0	0	0	0	0
03P		0	515	0	0	0	0	0
04P		0	524	0	0	0	0	0
05P		0	465	0	0	0	0	0
06P		0	361	0	0	0	0	0
07P		0	231	0	0	0	0	0
08P		0	154	0	0	0	0	0
09P		0	83	0	0	0	0	0
10P		0	48	0	0	0	0	0
11P		0	23	0	0	0	0	0
TOT		0	5368	118	0	0	0	0

STATE OF CONNECTICUT  
DEPARTMENT OF TRANSPORTATION  
BUREAU OF POLICY AND PLANNING  
PLANNING INVENTORY AND DATA

TRAFFIC RECORDER DATA

TOWN OF SHERMAN		ROUTE 39						DIRECTION B
NORTH OF ORCHARD REST ROAD		SUN	MON	TUE	WED	THU	FRI	SAT
DAY	DATE	0	10/27/2014	10/28/2014	0	0	0	0
TYPE	HOUR	2014 ADT = 2400		ACF = 1.00				
*****								
12A		0	0	11	0	0	0	0
01A		0	0	2	0	0	0	0
02A		0	0	3	0	0	0	0
03A		0	0	3	0	0	0	0
04A		0	0	9	0	0	0	0
05A		0	0	31	0	0	0	0
06A		0	118	0	0	0	0	0
07A		0	184	0	0	0	0	0
08A		0	213	0	0	0	0	0
09A		0	147	0	0	0	0	0
10A		0	126	0	0	0	0	0
11A		0	125	0	0	0	0	0
12P		0	129	0	0	0	0	0
01P		0	159	0	0	0	0	0
02P		0	185	0	0	0	0	0
03P		0	218	0	0	0	0	0
04P		0	239	0	0	0	0	0
05P		0	201	0	0	0	0	0
06P		0	173	0	0	0	0	0
07P		0	119	0	0	0	0	0
08P		0	65	0	0	0	0	0
09P		0	40	0	0	0	0	0
10P		0	27	0	0	0	0	0
11P		0	19	0	0	0	0	0
TOT		0	2487	59	0	0	0	0

STATE OF CONNECTICUT  
 DEPARTMENT OF TRANSPORTATION  
 BUREAU OF POLICY AND PLANNING  
 PLANNING INVENTORY AND DATA

TRAFFIC RECORDER DATA

TOWN OF SHERMAN	ROUTE 39							DIRECTION B
SE OF ROUTE 37 (S JCT)	SUN	MON	TUE	WED	THU	FRI	SAT	
DAY	0	10/27/2014	10/28/2014	0	0	0	0	
DATE								
TYPE								
HOUR								
	2014 ADT = 2500		ACF = 1.00					
	*****							
12A	0	0	8	0	0	0	0	
01A	0	0	3	0	0	0	0	
02A	0	0	2	0	0	0	0	
03A	0	0	3	0	0	0	0	
04A	0	0	6	0	0	0	0	
05A	0	0	27	0	0	0	0	
06A	0	121	0	0	0	0	0	
07A	0	178	0	0	0	0	0	
08A	0	230	0	0	0	0	0	
09A	0	138	0	0	0	0	0	
10A	0	135	0	0	0	0	0	
11A	0	129	0	0	0	0	0	
12P	0	137	0	0	0	0	0	
01P	0	158	0	0	0	0	0	
02P	0	195	0	0	0	0	0	
03P	0	242	0	0	0	0	0	
04P	0	253	0	0	0	0	0	
05P	0	196	0	0	0	0	0	
06P	0	168	0	0	0	0	0	
07P	0	131	0	0	0	0	0	
08P	0	66	0	0	0	0	0	
09P	0	36	0	0	0	0	0	
10P	0	21	0	0	0	0	0	
11P	0	18	0	0	0	0	0	
TOT	0	2552	49	0	0	0	0	

STATE OF CONNECTICUT  
 DEPARTMENT OF TRANSPORTATION  
 BUREAU OF POLICY AND PLANNING  
 PLANNING INVENTORY AND DATA

TRAFFIC RECORDER DATA

TOWN OF SHERMAN

ROUTE

DIRECTION B

EDMONDS ROAD - EAST OF ROUTE 39

DAY	SUN	MON	TUE	WED	THU	FRI	SAT
DATE	0	0	10/28/2014	10/29/2014	0	0	0
TYPE							
HOUR							

2014 ADT = 250

ACF = NA

\*\*\*\*\*

12A	0	0	0	4	0	0	0
01A	0	0	0	0	0	0	0
02A	0	0	0	0	0	0	0
03A	0	0	0	0	0	0	0
04A	0	0	0	3	0	0	0
05A	0	0	0	16	0	0	0
06A	0	0	11	0	0	0	0
07A	0	0	13	0	0	0	0
08A	0	0	13	0	0	0	0
09A	0	0	14	0	0	0	0
10A	0	0	6	0	0	0	0
11A	0	0	20	0	0	0	0
12P	0	0	16	0	0	0	0
01P	0	0	17	0	0	0	0
02P	0	0	22	0	0	0	0
03P	0	0	32	0	0	0	0
04P	0	0	21	0	0	0	0
05P	0	0	23	0	0	0	0
06P	0	0	17	0	0	0	0
07P	0	0	11	0	0	0	0
08P	0	0	14	0	0	0	0
09P	0	0	4	0	0	0	0
10P	0	0	0	0	0	0	0
11P	0	0	0	0	0	0	0
TOT	0	0	254	23	0	0	0

STATE OF CONNECTICUT  
 DEPARTMENT OF TRANSPORTATION  
 BUREAU OF POLICY AND PLANNING  
 PLANNING INVENTORY AND DATA

TRAFFIC RECORDER DATA

TOWN OF SHERMAN

ROUTE 37

DIRECTION B

NORTH OF ROUTE 39 (S JCT)

DAY	SUN	MON	TUE	WED	THU	FRI	SAT
DATE	0	10/27/2014	10/28/2014	0	0	0	0
TYPE							
HOUR							

2014 ADT = 5200                      ACF = NA

\*\*\*\*\*

12A	0	0	10	0	0	0	0
01A	0	0	3	0	0	0	0
02A	0	0	6	0	0	0	0
03A	0	0	9	0	0	0	0
04A	0	0	22	0	0	0	0
05A	0	0	74	0	0	0	0
06A	0	242	0	0	0	0	0
07A	0	411	0	0	0	0	0
08A	0	497	0	0	0	0	0
09A	0	282	0	0	0	0	0
10A	0	268	0	0	0	0	0
11A	0	276	0	0	0	0	0
12P	0	282	0	0	0	0	0
01P	0	313	0	0	0	0	0
02P	0	341	0	0	0	0	0
03P	0	493	0	0	0	0	0
04P	0	500	0	0	0	0	0
05P	0	462	0	0	0	0	0
06P	0	352	0	0	0	0	0
07P	0	229	0	0	0	0	0
08P	0	134	0	0	0	0	0
09P	0	79	0	0	0	0	0
10P	0	47	0	0	0	0	0
11P	0	25	0	0	0	0	0
TOT	0	5233	124	0	0	0	0

STATE OF CONNECTICUT  
DEPARTMENT OF TRANSPORTATION  
BUREAU OF POLICY AND PLANNING  
PLANNING INVENTORY AND DATA

TRAFFIC RECORDER DATA

TOWN OF SHERMAN

ROUTE 39

DIRECTION N

NORTH OF ROUTE 37 (N JCT)

DAY	SUN	MON	TUE	WED	THU	FRI	SAT
DATE	0	10/27/2014	10/28/2014	10/29/2014	0	0	0
TYPE							
HOUR							

2014 ADT = 1700                      ACF = 0.99

\*\*\*\*\*

12A	0	0	3	7	0	0	0
01A	0	0	4	4	0	0	0
02A	0	0	1	0	0	0	0
03A	0	0	2	1	0	0	0
04A	0	0	3	4	0	0	0
05A	0	0	22	27	0	0	0
06A	0	49	49	0	0	0	0
07A	0	73	86	0	0	0	0
08A	0	116	106	0	0	0	0
09A	0	66	94	0	0	0	0
10A	0	99	92	0	0	0	0
11A	0	83	118	0	0	0	0
12P	0	94	100	0	0	0	0
01P	0	105	111	0	0	0	0
02P	0	131	135	0	0	0	0
03P	0	170	163	0	0	0	0
04P	0	178	165	0	0	0	0
05P	0	149	222	0	0	0	0
06P	0	145	152	0	0	0	0
07P	0	112	91	0	0	0	0
08P	0	55	64	0	0	0	0
09P	0	31	34	0	0	0	0
10P	0	22	20	0	0	0	0
11P	0	6	10	0	0	0	0
TOT	0	1684	1847	43	0	0	0

STATE OF CONNECTICUT  
 DEPARTMENT OF TRANSPORTATION  
 BUREAU OF POLICY AND PLANNING  
 PLANNING INVENTORY AND DATA

TRAFFIC RECORDER DATA

TOWN OF SHERMAN

ROUTE 39

DIRECTION S

NORTH OF ROUTE 37 (N JCT)

DAY	SUN	MON	TUE	WED	THU	FRI	SAT
DATE	0	10/27/2014	10/28/2014	10/29/2014	0	0	0
TYPE							
HOUR							

2014 ADT = 1800                      ACF = 0.99

\*\*\*\*\*

12A	0	0	0	3	0	0	0
01A	0	0	0	3	0	0	0
02A	0	0	1	1	0	0	0
03A	0	0	1	2	0	0	0
04A	0	0	8	5	0	0	0
05A	0	0	29	41	0	0	0
06A	0	112	128	0	0	0	0
07A	0	158	161	0	0	0	0
08A	0	197	198	0	0	0	0
09A	0	109	108	0	0	0	0
10A	0	109	92	0	0	0	0
11A	0	101	107	0	0	0	0
12P	0	92	122	0	0	0	0
01P	0	119	97	0	0	0	0
02P	0	136	139	0	0	0	0
03P	0	141	138	0	0	0	0
04P	0	138	148	0	0	0	0
05P	0	145	171	0	0	0	0
06P	0	87	106	0	0	0	0
07P	0	62	50	0	0	0	0
08P	0	45	37	0	0	0	0
09P	0	23	28	0	0	0	0
10P	0	9	8	0	0	0	0
11P	0	5	2	0	0	0	0
TOT	0	1788	1879	55	0	0	0

STATE OF CONNECTICUT  
DEPARTMENT OF TRANSPORTATION  
BUREAU OF POLICY AND PLANNING  
PLANNING INVENTORY AND DATA

TRAFFIC RECORDER DATA

TOWN OF SHERMAN

ROUTE 55

DIRECTION B

AT NEW YORK SL

DAY	SUN	MON	TUE	WED	THU	FRI	SAT
DATE	0	0	10/28/2014	10/29/2014	10/30/2014	0	0
TYPE							
HOUR							

2014 ADT = 2100

ACF = NA

\*\*\*\*\*

12A	0	0	0	13	19	0	0
01A	0	0	0	3	3	0	0
02A	0	0	0	3	3	0	0
03A	0	0	0	1	7	0	0
04A	0	0	0	29	78	0	0
05A	0	0	34	41	0	0	0
06A	0	0	105	100	0	0	0
07A	0	0	135	137	0	0	0
08A	0	0	106	128	0	0	0
09A	0	0	108	103	0	0	0
10A	0	0	102	132	0	0	0
11A	0	0	137	131	0	0	0
12P	0	0	157	131	0	0	0
01P	0	0	137	138	0	0	0
02P	0	0	154	154	0	0	0
03P	0	0	154	151	0	0	0
04P	0	0	167	194	0	0	0
05P	0	0	190	169	0	0	0
06P	0	0	154	150	0	0	0
07P	0	0	120	86	0	0	0
08P	0	0	63	66	0	0	0
09P	0	0	45	39	0	0	0
10P	0	0	31	35	0	0	0
11P	0	0	14	20	0	0	0
TOT	0	0	2113	2154	110	0	0



STATE OF CONNECTICUT  
DEPARTMENT OF TRANSPORTATION  
BUREAU OF POLICY AND PLANNING  
PLANNING INVENTORY AND DATA

TRAFFIC RECORDER DATA

TOWN OF SHERMAN

ROUTE 37

DIRECTION N

SOUTH OF COZIER HILL ROAD

DAY	SUN	MON	TUE	WED	THU	FRI	SAT
DATE	0	10/27/2014	10/28/2014	10/29/2014	0	0	0
TYPE							
HOUR							

2014 ADT = 1300                      ACF = NA

\*\*\*\*\*

12A	0	0	2	6	0	0	0
01A	0	0	3	3	0	0	0
02A	0	0	1	4	0	0	0
03A	0	0	4	5	0	0	0
04A	0	0	4	3	0	0	0
05A	0	10	12	10	0	0	0
06A	0	20	19	0	0	0	0
07A	0	57	51	0	0	0	0
08A	0	69	68	0	0	0	0
09A	0	71	82	0	0	0	0
10A	0	56	60	0	0	0	0
11A	0	79	66	0	0	0	0
12P	0	50	46	0	0	0	0
01P	0	71	81	0	0	0	0
02P	0	95	92	0	0	0	0
03P	0	98	100	0	0	0	0
04P	0	130	115	0	0	0	0
05P	0	156	162	0	0	0	0
06P	0	117	111	0	0	0	0
07P	0	84	81	0	0	0	0
08P	0	42	54	0	0	0	0
09P	0	36	46	0	0	0	0
10P	0	26	21	0	0	0	0
11P	0	15	15	0	0	0	0
TOT	0	1282	1296	31	0	0	0

STATE OF CONNECTICUT  
 DEPARTMENT OF TRANSPORTATION  
 BUREAU OF POLICY AND PLANNING  
 PLANNING INVENTORY AND DATA

TRAFFIC RECORDER DATA

TOWN OF SHERMAN

ROUTE 37

DIRECTION S

SOUTH OF COZIER HILL ROAD

DAY	SUN	MON	TUE	WED	THU	FRI	SAT
DATE	0	10/27/2014	10/28/2014	0	0	0	0
TYPE							
HOUR							

2014 ADT = 1100                      ACF = NA

\*\*\*\*\*

12A	0	0	5	0	0	0	0
01A	0	0	1	0	0	0	0
02A	0	0	1	0	0	0	0
03A	0	0	2	0	0	0	0
04A	0	0	9	0	0	0	0
05A	0	1	30	0	0	0	0
06A	0	70	69	0	0	0	0
07A	0	142	138	0	0	0	0
08A	0	143	0	0	0	0	0
09A	0	86	0	0	0	0	0
10A	0	66	0	0	0	0	0
11A	0	65	0	0	0	0	0
12P	0	73	0	0	0	0	0
01P	0	47	0	0	0	0	0
02P	0	55	0	0	0	0	0
03P	0	74	0	0	0	0	0
04P	0	64	0	0	0	0	0
05P	0	79	0	0	0	0	0
06P	0	57	0	0	0	0	0
07P	0	32	0	0	0	0	0
08P	0	40	0	0	0	0	0
09P	0	25	0	0	0	0	0
10P	0	15	0	0	0	0	0
11P	0	12	0	0	0	0	0
TOT	0	1146	255	0	0	0	0

STATE OF CONNECTICUT  
DEPARTMENT OF TRANSPORTATION  
BUREAU OF POLICY AND PLANNING  
PLANNING INVENTORY AND DATA

TRAFFIC RECORDER DATA

TOWN OF SHERMAN

ROUTE 37

DIRECTION N

AT NEW FAIRFIELD TL

DAY	SUN	MON	TUE	WED	THU	FRI	SAT
DATE	0	10/27/2014	10/28/2014	10/29/2014	0	0	0
TYPE							
HOUR							

2014 ADT = 1400                      ACF = NA

\*\*\*\*\*

12A	0	0	11	11	0	0	0
01A	0	0	3	8	0	0	0
02A	0	0	2	3	0	0	0
03A	0	0	2	3	0	0	0
04A	0	0	0	1	0	0	0
05A	0	0	2	18	0	0	0
06A	0	0	33	52	0	0	0
07A	0	53	56	0	0	0	0
08A	0	64	45	0	0	0	0
09A	0	48	67	0	0	0	0
10A	0	55	45	0	0	0	0
11A	0	42	63	0	0	0	0
12P	0	63	63	0	0	0	0
01P	0	72	71	0	0	0	0
02P	0	80	79	0	0	0	0
03P	0	118	127	0	0	0	0
04P	0	168	165	0	0	0	0
05P	0	200	261	0	0	0	0
06P	0	183	163	0	0	0	0
07P	0	98	96	0	0	0	0
08P	0	49	61	0	0	0	0
09P	0	43	53	0	0	0	0
10P	0	24	28	0	0	0	0
11P	0	14	22	0	0	0	0
TOT	0	1374	1518	96	0	0	0

STATE OF CONNECTICUT  
DEPARTMENT OF TRANSPORTATION  
BUREAU OF POLICY AND PLANNING  
PLANNING INVENTORY AND DATA

TRAFFIC RECORDER DATA

TOWN OF SHERMAN

ROUTE 37

DIRECTION S

AT NEW FAIRFIELD TL

DAY	SUN	MON	TUE	WED	THU	FRI	SAT
DATE	0	10/27/2014	10/28/2014	10/29/2014	0	0	0
TYPE							
HOUR							

2014 ADT = 1400                      ACF = NA

\*\*\*\*\*

12A	0	0	1	4	0	0	0
01A	0	0	0	3	0	0	0
02A	0	0	2	2	0	0	0
03A	0	0	5	2	0	0	0
04A	0	0	19	19	0	0	0
05A	0	0	61	45	0	0	0
06A	0	0	155	146	0	0	0
07A	0	205	190	0	0	0	0
08A	0	199	194	0	0	0	0
09A	0	96	89	0	0	0	0
10A	0	65	76	0	0	0	0
11A	0	59	56	0	0	0	0
12P	0	78	65	0	0	0	0
01P	0	68	63	0	0	0	0
02P	0	63	66	0	0	0	0
03P	0	89	77	0	0	0	0
04P	0	97	93	0	0	0	0
05P	0	78	93	0	0	0	0
06P	0	40	55	0	0	0	0
07P	0	30	31	0	0	0	0
08P	0	22	14	0	0	0	0
09P	0	17	18	0	0	0	0
10P	0	5	8	0	0	0	0
11P	0	5	10	0	0	0	0
TOT	0	1216	1441	221	0	0	0

STATE OF CONNECTICUT  
 DEPARTMENT OF TRANSPORTATION  
 BUREAU OF POLICY AND PLANNING  
 PLANNING INVENTORY AND DATA

TRAFFIC RECORDER DATA

TOWN OF SHERMAN

ROUTE 39

DIRECTION N

SOUTH OF ANDERSON ROAD

DAY	SUN	MON	TUE	WED	THU	FRI	SAT
DATE	0	0	10/28/2014	10/29/2014	10/30/2014	0	0
TYPE							
HOUR							

2014 ADT = 550

ACF = NA

\*\*\*\*\*

12A	0	0	0	3	2	0	0
01A	0	0	0	0	1	0	0
02A	0	0	0	0	0	0	0
03A	0	0	0	0	0	0	0
04A	0	0	0	1	2	0	0
05A	0	0	0	8	4	0	0
06A	0	0	19	18	0	0	0
07A	0	0	35	31	0	0	0
08A	0	0	30	30	0	0	0
09A	0	0	27	25	0	0	0
10A	0	0	25	30	0	0	0
11A	0	0	39	38	0	0	0
12P	0	0	29	39	0	0	0
01P	0	0	47	33	0	0	0
02P	0	0	45	36	0	0	0
03P	0	0	43	50	0	0	0
04P	0	0	59	59	0	0	0
05P	0	0	56	51	0	0	0
06P	0	0	45	46	0	0	0
07P	0	0	22	19	0	0	0
08P	0	0	16	15	0	0	0
09P	0	0	12	9	0	0	0
10P	0	0	5	3	0	0	0
11P	0	0	4	2	0	0	0
TOT	0	0	558	546	9	0	0

STATE OF CONNECTICUT  
 DEPARTMENT OF TRANSPORTATION  
 BUREAU OF POLICY AND PLANNING  
 PLANNING INVENTORY AND DATA

TRAFFIC RECORDER DATA

TOWN OF SHERMAN	ROUTE 39							DIRECTION S
SOUTH OF ANDERSON ROAD	SUN	MON	TUE	WED	THU	FRI	SAT	
DAY	0	0	10/28/2014	10/29/2014	10/30/2014	0	0	
DATE								
TYPE								
HOUR								
	2014 ADT = 550		ACF = NA					
	*****							
12A	0	0	0	3	2	0	0	
01A	0	0	0	2	1	0	0	
02A	0	0	0	1	0	0	0	
03A	0	0	0	0	1	0	0	
04A	0	0	0	6	2	0	0	
05A	0	0	0	11	8	0	0	
06A	0	0	35	38	0	0	0	
07A	0	0	52	46	0	0	0	
08A	0	0	46	45	0	0	0	
09A	0	0	22	27	0	0	0	
10A	0	0	24	28	0	0	0	
11A	0	0	24	30	0	0	0	
12P	0	0	31	37	0	0	0	
01P	0	0	29	33	0	0	0	
02P	0	0	49	43	0	0	0	
03P	0	0	42	42	0	0	0	
04P	0	0	54	48	0	0	0	
05P	0	0	47	49	0	0	0	
06P	0	0	41	25	0	0	0	
07P	0	0	24	19	0	0	0	
08P	0	0	14	18	0	0	0	
09P	0	0	7	7	0	0	0	
10P	0	0	3	4	0	0	0	
11P	0	0	1	3	0	0	0	
TOT	0	0	545	565	14	0	0	

STATE OF CONNECTICUT  
DEPARTMENT OF TRANSPORTATION  
BUREAU OF POLICY AND PLANNING  
PLANNING INVENTORY AND DATA

TRAFFIC RECORDER DATA

TOWN OF SHERMAN	ROUTE							DIRECTION N
HOLIDAY POINT ROAD - SOUTH OF ROUTE 37	SUN	MON	TUE	WED	THU	FRI	SAT	
DAY	0	10/27/2014	10/28/2014	10/29/2014	0	0	0	
DATE								
TYPE								
HOUR								
	2014 ADT = 200	ACF = NA						
	*****							
12A	0	0	0	0	0	0	0	
01A	0	0	0	0	0	0	0	
02A	0	0	0	0	0	0	0	
03A	0	0	0	0	0	0	0	
04A	0	0	1	0	0	0	0	
05A	0	0	4	5	0	0	0	
06A	0	0	12	12	0	0	0	
07A	0	28	23	0	0	0	0	
08A	0	18	17	0	0	0	0	
09A	0	16	14	0	0	0	0	
10A	0	17	13	0	0	0	0	
11A	0	11	11	0	0	0	0	
12P	0	14	15	0	0	0	0	
01P	0	20	8	0	0	0	0	
02P	0	16	13	0	0	0	0	
03P	0	18	14	0	0	0	0	
04P	0	8	18	0	0	0	0	
05P	0	7	18	0	0	0	0	
06P	0	9	8	0	0	0	0	
07P	0	5	3	0	0	0	0	
08P	0	2	4	0	0	0	0	
09P	0	4	1	0	0	0	0	
10P	0	2	0	0	0	0	0	
11P	0	1	0	0	0	0	0	
TOT	0	196	197	17	0	0	0	

STATE OF CONNECTICUT  
DEPARTMENT OF TRANSPORTATION  
BUREAU OF POLICY AND PLANNING  
PLANNING INVENTORY AND DATA

TRAFFIC RECORDER DATA

TOWN OF SHERMAN	ROUTE							DIRECTION S
HOLIDAY POINT ROAD - SOUTH OF ROUTE 37	SUN	MON	TUE	WED	THU	FRI	SAT	
DAY	0	10/27/2014	10/28/2014	10/29/2014	0	0	0	
DATE								
TYPE								
HOUR								
	2014 ADT = 200	ACF = NA						
	*****							
12A	0	0	1	0	0	0	0	
01A	0	0	0	0	0	0	0	
02A	0	0	0	0	0	0	0	
03A	0	0	0	0	0	0	0	
04A	0	0	1	1	0	0	0	
05A	0	0	0	1	0	0	0	
06A	0	0	4	2	0	0	0	
07A	0	5	3	0	0	0	0	
08A	0	15	9	0	0	0	0	
09A	0	17	13	0	0	0	0	
10A	0	13	11	0	0	0	0	
11A	0	11	6	0	0	0	0	
12P	0	13	20	0	0	0	0	
01P	0	18	11	0	0	0	0	
02P	0	14	20	0	0	0	0	
03P	0	18	19	0	0	0	0	
04P	0	13	20	0	0	0	0	
05P	0	20	18	0	0	0	0	
06P	0	14	13	0	0	0	0	
07P	0	12	7	0	0	0	0	
08P	0	12	13	0	0	0	0	
09P	0	3	5	0	0	0	0	
10P	0	3	1	0	0	0	0	
11P	0	0	3	0	0	0	0	
TOT	0	201	198	4	0	0	0	



STATE OF CONNECTICUT  
DEPARTMENT OF TRANSPORTATION  
BUREAU OF POLICY AND PLANNING  
PLANNING INVENTORY AND DATA

TRAFFIC RECORDER DATA

TOWN OF SHERMAN

ROUTE 39

DIRECTION B

AT NEW FAIRFIELD TL

DAY	SUN	MON	TUE	WED	THU	FRI	SAT
DATE	0	0	07/26/2011	07/27/2011	0	0	0
TYPE							
HOUR							

2011 ADT = 3500

ACF = 1.00

\*\*\*\*\*

12A	0	0	0	20	0	0	0
01A	0	0	0	20	0	0	0
02A	0	0	0	8	0	0	0
03A	0	0	0	6	0	0	0
04A	0	0	0	14	0	0	0
05A	0	0	43	0	0	0	0
06A	0	0	149	0	0	0	0
07A	0	0	259	0	0	0	0
08A	0	0	269	0	0	0	0
09A	0	0	219	0	0	0	0
10A	0	0	220	0	0	0	0
11A	0	0	217	0	0	0	0
12P	0	0	221	0	0	0	0
01P	0	0	212	0	0	0	0
02P	0	0	260	0	0	0	0
03P	0	0	243	0	0	0	0
04P	0	0	289	0	0	0	0
05P	0	0	311	0	0	0	0
06P	0	0	285	0	0	0	0
07P	0	0	189	0	0	0	0
08P	0	0	147	0	0	0	0
09P	0	0	111	0	0	0	0
10P	0	0	67	0	0	0	0
11P	0	0	33	0	0	0	0
TOT	0	0	3744	68	0	0	0

STATE OF CONNECTICUT  
 DEPARTMENT OF TRANSPORTATION  
 BUREAU OF POLICY AND PLANNING  
 PLANNING INVENTORY AND DATA

TRAFFIC RECORDER DATA

TOWN OF SHERMAN

ROUTE 37

DIRECTION B

WEST OF ROUTE 39 (S JCT)

DAY	SUN	MON	TUE	WED	THU	FRI	SAT
DATE	0	0	07/26/2011	07/27/2011	0	0	0
TYPE							
HOUR							

2011 ADT = 2600

ACF = NA

\*\*\*\*\*

12A	0	0	0	11	0	0	0
01A	0	0	0	4	0	0	0
02A	0	0	0	3	0	0	0
03A	0	0	0	5	0	0	0
04A	0	0	0	13	0	0	0
05A	0	0	42	0	0	0	0
06A	0	0	91	0	0	0	0
07A	0	0	213	0	0	0	0
08A	0	0	218	0	0	0	0
09A	0	0	191	0	0	0	0
10A	0	0	165	0	0	0	0
11A	0	0	175	0	0	0	0
12P	0	0	159	0	0	0	0
01P	0	0	155	0	0	0	0
02P	0	0	194	0	0	0	0
03P	0	0	214	0	0	0	0
04P	0	0	233	0	0	0	0
05P	0	0	271	0	0	0	0
06P	0	0	208	0	0	0	0
07P	0	0	134	0	0	0	0
08P	0	0	98	0	0	0	0
09P	0	0	58	0	0	0	0
10P	0	0	42	0	0	0	0
11P	0	0	36	0	0	0	0
TOT	0	0	2897	36	0	0	0

STATE OF CONNECTICUT  
DEPARTMENT OF TRANSPORTATION  
BUREAU OF POLICY AND PLANNING  
PLANNING INVENTORY AND DATA

TRAFFIC RECORDER DATA

TOWN OF SHERMAN		ROUTE 37						DIRECTION B
NE OF ROUTE 39 (N JCT)	DAY	SUN	MON	TUE	WED	THU	FRI	SAT
DATE		0	07/25/2011	07/26/2011	0	0	0	0
TYPE								
HOUR								
		2011 ADT = 4200		ACF = NA				
		*****						
12A		0	0	18	0	0	0	0
01A		0	0	12	0	0	0	0
02A		0	0	3	0	0	0	0
03A		0	3	3	0	0	0	0
04A		0	7	0	0	0	0	0
05A		0	51	0	0	0	0	0
06A		0	138	0	0	0	0	0
07A		0	302	0	0	0	0	0
08A		0	383	0	0	0	0	0
09A		0	293	0	0	0	0	0
10A		0	279	0	0	0	0	0
11A		0	332	0	0	0	0	0
12P		0	313	0	0	0	0	0
01P		0	315	0	0	0	0	0
02P		0	302	0	0	0	0	0
03P		0	335	0	0	0	0	0
04P		0	377	0	0	0	0	0
05P		0	400	0	0	0	0	0
06P		0	298	0	0	0	0	0
07P		0	188	0	0	0	0	0
08P		0	146	0	0	0	0	0
09P		0	84	0	0	0	0	0
10P		0	58	0	0	0	0	0
11P		0	41	0	0	0	0	0
TOT		0	4645	36	0	0	0	0

STATE OF CONNECTICUT  
 DEPARTMENT OF TRANSPORTATION  
 BUREAU OF POLICY AND PLANNING  
 PLANNING INVENTORY AND DATA

TRAFFIC RECORDER DATA

TOWN OF SHERMAN

ROUTE 39

DIRECTION B

SW OF ROUTE 55

DAY	SUN	MON	TUE	WED	THU	FRI	SAT
DATE	0	08/01/2011	08/02/2011	0	0	0	0
TYPE							
HOUR							

2011 ADT = 1300                      ACF = 0.99

\*\*\*\*\*

12A	0	0	2	0	0	0	0
01A	0	0	3	0	0	0	0
02A	0	0	5	0	0	0	0
03A	0	0	1	0	0	0	0
04A	0	6	0	0	0	0	0
05A	0	18	0	0	0	0	0
06A	0	58	0	0	0	0	0
07A	0	90	0	0	0	0	0
08A	0	95	0	0	0	0	0
09A	0	72	0	0	0	0	0
10A	0	95	0	0	0	0	0
11A	0	77	0	0	0	0	0
12P	0	102	0	0	0	0	0
01P	0	78	0	0	0	0	0
02P	0	97	0	0	0	0	0
03P	0	92	0	0	0	0	0
04P	0	119	0	0	0	0	0
05P	0	116	0	0	0	0	0
06P	0	92	0	0	0	0	0
07P	0	67	0	0	0	0	0
08P	0	48	0	0	0	0	0
09P	0	34	0	0	0	0	0
10P	0	14	0	0	0	0	0
11P	0	13	0	0	0	0	0
TOT	0	1383	11	0	0	0	0

STATE OF CONNECTICUT  
DEPARTMENT OF TRANSPORTATION  
BUREAU OF POLICY AND PLANNING  
PLANNING INVENTORY AND DATA

TRAFFIC RECORDER DATA

TOWN OF SHERMAN

ROUTE 55

DIRECTION B

NW OF ROUTE 39

DAY

SUN

MON

TUE

WED

THU

FRI

SAT

DATE

0

08/01/2011

08/02/2011

0

0

0

0

TYPE

HOUR

2011 ADT = 2200

ACF = NA

\*\*\*\*\*

12A	0	0	9	0	0	0	0
01A	0	0	5	0	0	0	0
02A	0	0	6	0	0	0	0
03A	0	0	6	0	0	0	0
04A	0	12	0	0	0	0	0
05A	0	42	0	0	0	0	0
06A	0	134	0	0	0	0	0
07A	0	138	0	0	0	0	0
08A	0	145	0	0	0	0	0
09A	0	123	0	0	0	0	0
10A	0	128	0	0	0	0	0
11A	0	159	0	0	0	0	0
12P	0	168	0	0	0	0	0
01P	0	143	0	0	0	0	0
02P	0	178	0	0	0	0	0
03P	0	174	0	0	0	0	0
04P	0	222	0	0	0	0	0
05P	0	162	0	0	0	0	0
06P	0	142	0	0	0	0	0
07P	0	115	0	0	0	0	0
08P	0	79	0	0	0	0	0
09P	0	69	0	0	0	0	0
10P	0	48	0	0	0	0	0
11P	0	19	0	0	0	0	0
TOT	0	2400	26	0	0	0	0

STATE OF CONNECTICUT  
 DEPARTMENT OF TRANSPORTATION  
 BUREAU OF POLICY AND PLANNING  
 PLANNING INVENTORY AND DATA

TRAFFIC RECORDER DATA

TOWN OF SHERMAN

ROUTE 55

DIRECTION B

NE OF ROUTE 39

DAY

SUN

MON

TUE

WED

THU

FRI

SAT

DATE

0

08/01/2011

08/02/2011

0

0

0

0

TYPE

HOUR

2011 ADT = 2900

ACF = NA

\*\*\*\*\*

DAY	SUN	MON	TUE	WED	THU	FRI	SAT
12A	0	0	11	0	0	0	0
01A	0	0	8	0	0	0	0
02A	0	0	10	0	0	0	0
03A	0	0	6	0	0	0	0
04A	0	12	0	0	0	0	0
05A	0	55	0	0	0	0	0
06A	0	162	0	0	0	0	0
07A	0	177	0	0	0	0	0
08A	0	195	0	0	0	0	0
09A	0	159	0	0	0	0	0
10A	0	192	0	0	0	0	0
11A	0	212	0	0	0	0	0
12P	0	215	0	0	0	0	0
01P	0	178	0	0	0	0	0
02P	0	219	0	0	0	0	0
03P	0	217	0	0	0	0	0
04P	0	268	0	0	0	0	0
05P	0	232	0	0	0	0	0
06P	0	198	0	0	0	0	0
07P	0	156	0	0	0	0	0
08P	0	79	0	0	0	0	0
09P	0	89	0	0	0	0	0
10P	0	47	0	0	0	0	0
11P	0	30	0	0	0	0	0
TOT	0	3092	35	0	0	0	0

STATE OF CONNECTICUT  
 DEPARTMENT OF TRANSPORTATION  
 BUREAU OF POLICY AND PLANNING  
 PLANNING INVENTORY AND DATA

TRAFFIC RECORDER DATA

TOWN OF SHERMAN

ROUTE 39

DIRECTION B

NORTH OF SPRING LAKE ROAD

DAY	SUN	MON	TUE	WED	THU	FRI	SAT
DATE	0	08/01/2011	08/02/2011	0	0	0	0
TYPE							
HOUR							

2011 ADT = 2600                      ACF = 0.99

\*\*\*\*\*

12A	0	0	9	0	0	0	0
01A	0	0	2	0	0	0	0
02A	0	0	1	0	0	0	0
03A	0	0	6	0	0	0	0
04A	0	8	0	0	0	0	0
05A	0	36	0	0	0	0	0
06A	0	116	0	0	0	0	0
07A	0	161	0	0	0	0	0
08A	0	185	0	0	0	0	0
09A	0	163	0	0	0	0	0
10A	0	176	0	0	0	0	0
11A	0	200	0	0	0	0	0
12P	0	189	0	0	0	0	0
01P	0	169	0	0	0	0	0
02P	0	207	0	0	0	0	0
03P	0	181	0	0	0	0	0
04P	0	219	0	0	0	0	0
05P	0	221	0	0	0	0	0
06P	0	182	0	0	0	0	0
07P	0	145	0	0	0	0	0
08P	0	101	0	0	0	0	0
09P	0	73	0	0	0	0	0
10P	0	45	0	0	0	0	0
11P	0	20	0	0	0	0	0
TOT	0	2797	18	0	0	0	0

STATE OF CONNECTICUT  
 DEPARTMENT OF TRANSPORTATION  
 BUREAU OF POLICY AND PLANNING  
 PLANNING INVENTORY AND DATA

TRAFFIC RECORDER DATA

TOWN OF SHERMAN	ROUTE 37							DIRECTION B
SW OF ROUTE 39 (N JCT)	SUN	MON	TUE	WED	THU	FRI	SAT	
DAY	0	08/08/2011	08/09/2011	0	0	0	0	
DATE								
TYPE								
HOUR								
	2011 ADT = 5200		ACF = NA					
	*****							
12A	0	0	16	0	0	0	0	
01A	0	0	17	0	0	0	0	
02A	0	0	7	0	0	0	0	
03A	0	0	4	0	0	0	0	
04A	0	0	21	0	0	0	0	
05A	0	80	0	0	0	0	0	
06A	0	177	0	0	0	0	0	
07A	0	381	0	0	0	0	0	
08A	0	399	0	0	0	0	0	
09A	0	376	0	0	0	0	0	
10A	0	326	0	0	0	0	0	
11A	0	336	0	0	0	0	0	
12P	0	380	0	0	0	0	0	
01P	0	339	0	0	0	0	0	
02P	0	366	0	0	0	0	0	
03P	0	466	0	0	0	0	0	
04P	0	482	0	0	0	0	0	
05P	0	473	0	0	0	0	0	
06P	0	355	0	0	0	0	0	
07P	0	250	0	0	0	0	0	
08P	0	193	0	0	0	0	0	
09P	0	119	0	0	0	0	0	
10P	0	85	0	0	0	0	0	
11P	0	32	0	0	0	0	0	
TOT	0	5615	65	0	0	0	0	



STATE OF CONNECTICUT  
DEPARTMENT OF TRANSPORTATION  
BUREAU OF POLICY AND PLANNING  
PLANNING INVENTORY AND DATA

TRAFFIC RECORDER DATA

TOWN OF SHERMAN

ROUTE 39

DIRECTION B

NORTH OF ORCHARD REST ROAD

DAY	SUN	MON	TUE	WED	THU	FRI	SAT
DATE	0	0	07/26/2011	07/27/2011	0	0	0
TYPE							
HOUR							

2011 ADT = 2600                      ACF = 1.00

\*\*\*\*\*

12A	0	0	0	13	0	0	0
01A	0	0	0	9	0	0	0
02A	0	0	0	3	0	0	0
03A	0	0	0	5	0	0	0
04A	0	0	0	9	0	0	0
05A	0	0	25	0	0	0	0
06A	0	0	84	0	0	0	0
07A	0	0	172	0	0	0	0
08A	0	0	203	0	0	0	0
09A	0	0	177	0	0	0	0
10A	0	0	171	0	0	0	0
11A	0	0	169	0	0	0	0
12P	0	0	187	0	0	0	0
01P	0	0	183	0	0	0	0
02P	0	0	205	0	0	0	0
03P	0	0	207	0	0	0	0
04P	0	0	229	0	0	0	0
05P	0	0	221	0	0	0	0
06P	0	0	201	0	0	0	0
07P	0	0	122	0	0	0	0
08P	0	0	99	0	0	0	0
09P	0	0	78	0	0	0	0
10P	0	0	49	0	0	0	0
11P	0	0	22	0	0	0	0
TOT	0	0	2804	39	0	0	0

STATE OF CONNECTICUT  
 DEPARTMENT OF TRANSPORTATION  
 BUREAU OF POLICY AND PLANNING  
 PLANNING INVENTORY AND DATA

TRAFFIC RECORDER DATA

TOWN OF SHERMAN

ROUTE 39

DIRECTION B

SE OF ROUTE 37 (S JCT)

DAY	SUN	MON	TUE	WED	THU	FRI	SAT
DATE	0	0	07/26/2011	07/27/2011	0	0	0
TYPE							
HOUR							

2011 ADT = 2700

ACF = 1.00

\*\*\*\*\*

12A	0	0	0	12	0	0	0
01A	0	0	0	9	0	0	0
02A	0	0	0	2	0	0	0
03A	0	0	0	4	0	0	0
04A	0	0	0	4	0	0	0
05A	0	0	25	0	0	0	0
06A	0	0	76	0	0	0	0
07A	0	0	159	0	0	0	0
08A	0	0	215	0	0	0	0
09A	0	0	190	0	0	0	0
10A	0	0	184	0	0	0	0
11A	0	0	186	0	0	0	0
12P	0	0	211	0	0	0	0
01P	0	0	194	0	0	0	0
02P	0	0	223	0	0	0	0
03P	0	0	212	0	0	0	0
04P	0	0	245	0	0	0	0
05P	0	0	231	0	0	0	0
06P	0	0	202	0	0	0	0
07P	0	0	144	0	0	0	0
08P	0	0	111	0	0	0	0
09P	0	0	63	0	0	0	0
10P	0	0	51	0	0	0	0
11P	0	0	19	0	0	0	0
TOT	0	0	2941	31	0	0	0

STATE OF CONNECTICUT  
DEPARTMENT OF TRANSPORTATION  
BUREAU OF POLICY AND PLANNING  
PLANNING INVENTORY AND DATA

TRAFFIC RECORDER DATA

TOWN OF SHERMAN

ROUTE

DIRECTION B

EDMONDS ROAD - EAST OF ROUTE 39

DAY	SUN	MON	TUE	WED	THU	FRI	SAT
DATE	0	08/01/2011	08/02/2011	0	0	0	0
TYPE							
HOUR							

2011 ADT = 200                      ACF = NA

\*\*\*\*\*

12A	0	0	0	0	0	0	0
01A	0	0	0	0	0	0	0
02A	0	0	1	0	0	0	0
03A	0	1	0	0	0	0	0
04A	0	5	0	0	0	0	0
05A	0	3	0	0	0	0	0
06A	0	11	0	0	0	0	0
07A	0	14	0	0	0	0	0
08A	0	17	0	0	0	0	0
09A	0	11	0	0	0	0	0
10A	0	10	0	0	0	0	0
11A	0	19	0	0	0	0	0
12P	0	16	0	0	0	0	0
01P	0	10	0	0	0	0	0
02P	0	21	0	0	0	0	0
03P	0	14	0	0	0	0	0
04P	0	18	0	0	0	0	0
05P	0	17	0	0	0	0	0
06P	0	11	0	0	0	0	0
07P	0	9	0	0	0	0	0
08P	0	10	0	0	0	0	0
09P	0	5	0	0	0	0	0
10P	0	0	0	0	0	0	0
11P	0	1	0	0	0	0	0
TOT	0	223	1	0	0	0	0

STATE OF CONNECTICUT  
DEPARTMENT OF TRANSPORTATION  
BUREAU OF POLICY AND PLANNING  
PLANNING INVENTORY AND DATA

TRAFFIC RECORDER DATA

TOWN OF SHERMAN

ROUTE 37

DIRECTION B

NORTH OF ROUTE 39 (S JCT)

DAY	SUN	MON	TUE	WED	THU	FRI	SAT
DATE	0	0	07/26/2011	07/27/2011	0	0	0
TYPE							
HOUR							

2011 ADT = 5300

ACF = NA

\*\*\*\*\*

12A	0	0	0	22	0	0	0
01A	0	0	0	10	0	0	0
02A	0	0	0	4	0	0	0
03A	0	0	0	9	0	0	0
04A	0	0	0	14	0	0	0
05A	0	0	67	0	0	0	0
06A	0	0	166	0	0	0	0
07A	0	0	376	0	0	0	0
08A	0	0	437	0	0	0	0
09A	0	0	382	0	0	0	0
10A	0	0	337	0	0	0	0
11A	0	0	356	0	0	0	0
12P	0	0	352	0	0	0	0
01P	0	0	358	0	0	0	0
02P	0	0	412	0	0	0	0
03P	0	0	444	0	0	0	0
04P	0	0	475	0	0	0	0
05P	0	0	500	0	0	0	0
06P	0	0	387	0	0	0	0
07P	0	0	279	0	0	0	0
08P	0	0	205	0	0	0	0
09P	0	0	119	0	0	0	0
10P	0	0	96	0	0	0	0
11P	0	0	49	0	0	0	0
TOT	0	0	5797	59	0	0	0

STATE OF CONNECTICUT  
DEPARTMENT OF TRANSPORTATION  
BUREAU OF POLICY AND PLANNING  
PLANNING INVENTORY AND DATA

TRAFFIC RECORDER DATA

TOWN OF SHERMAN

ROUTE 39

DIRECTION N

NORTH OF ROUTE 37 (N JCT)

DAY	SUN	MON	TUE	WED	THU	FRI	SAT
DATE	0	07/25/2011	07/26/2011	0	0	0	0
TYPE							
HOUR							

2011 ADT = 1600                      ACF = 0.99

\*\*\*\*\*

12A	0	0	5	0	0	0	0
01A	0	0	4	0	0	0	0
02A	0	0	1	0	0	0	0
03A	0	3	1	0	0	0	0
04A	0	5	3	0	0	0	0
05A	0	14	0	0	0	0	0
06A	0	31	0	0	0	0	0
07A	0	79	0	0	0	0	0
08A	0	110	0	0	0	0	0
09A	0	101	0	0	0	0	0
10A	0	104	0	0	0	0	0
11A	0	142	0	0	0	0	0
12P	0	123	0	0	0	0	0
01P	0	105	0	0	0	0	0
02P	0	128	0	0	0	0	0
03P	0	127	0	0	0	0	0
04P	0	148	0	0	0	0	0
05P	0	158	0	0	0	0	0
06P	0	150	0	0	0	0	0
07P	0	103	0	0	0	0	0
08P	0	53	0	0	0	0	0
09P	0	38	0	0	0	0	0
10P	0	21	0	0	0	0	0
11P	0	17	0	0	0	0	0
TOT	0	1760	14	0	0	0	0

STATE OF CONNECTICUT  
DEPARTMENT OF TRANSPORTATION  
BUREAU OF POLICY AND PLANNING  
PLANNING INVENTORY AND DATA

TRAFFIC RECORDER DATA

TOWN OF SHERMAN		ROUTE 39						DIRECTION S
NORTH OF ROUTE 37 (N JCT)		SUN	MON	TUE	WED	THU	FRI	SAT
DAY	DATE	0	07/25/2011	07/26/2011	0	0	0	0
TYPE	HOUR	2011 ADT = 1600		ACF = 0.99		*****		
	12A	0	0	3	0	0	0	0
	01A	0	0	3	0	0	0	0
	02A	0	0	1	0	0	0	0
	03A	0	3	3	0	0	0	0
	04A	0	10	9	0	0	0	0
	05A	0	25	0	0	0	0	0
	06A	0	66	0	0	0	0	0
	07A	0	130	0	0	0	0	0
	08A	0	176	0	0	0	0	0
	09A	0	140	0	0	0	0	0
	10A	0	120	0	0	0	0	0
	11A	0	142	0	0	0	0	0
	12P	0	122	0	0	0	0	0
	01P	0	147	0	0	0	0	0
	02P	0	131	0	0	0	0	0
	03P	0	102	0	0	0	0	0
	04P	0	118	0	0	0	0	0
	05P	0	121	0	0	0	0	0
	06P	0	84	0	0	0	0	0
	07P	0	48	0	0	0	0	0
	08P	0	71	0	0	0	0	0
	09P	0	26	0	0	0	0	0
	10P	0	13	0	0	0	0	0
	11P	0	5	0	0	0	0	0
	TOT	0	1800	19	0	0	0	0

STATE OF CONNECTICUT  
DEPARTMENT OF TRANSPORTATION  
BUREAU OF POLICY AND PLANNING  
PLANNING INVENTORY AND DATA

TRAFFIC RECORDER DATA

TOWN OF SHERMAN	ROUTE 55							DIRECTION E
AT NEW YORK SL	SUN	MON	TUE	WED	THU	FRI	SAT	
DAY	0	08/01/2011	08/02/2011	0	0	0	0	
DATE								
TYPE								
HOUR								
	2011 ADT = 1000		ACF = NA					
	*****							
12A	0	0	3	0	0	0	0	
01A	0	0	3	0	0	0	0	
02A	0	0	2	0	0	0	0	
03A	0	0	3	0	0	0	0	
04A	0	2	0	0	0	0	0	
05A	0	15	0	0	0	0	0	
06A	0	63	0	0	0	0	0	
07A	0	62	0	0	0	0	0	
08A	0	68	0	0	0	0	0	
09A	0	65	0	0	0	0	0	
10A	0	66	0	0	0	0	0	
11A	0	69	0	0	0	0	0	
12P	0	70	0	0	0	0	0	
01P	0	68	0	0	0	0	0	
02P	0	99	0	0	0	0	0	
03P	0	72	0	0	0	0	0	
04P	0	92	0	0	0	0	0	
05P	0	77	0	0	0	0	0	
06P	0	68	0	0	0	0	0	
07P	0	49	0	0	0	0	0	
08P	0	38	0	0	0	0	0	
09P	0	21	0	0	0	0	0	
10P	0	23	0	0	0	0	0	
11P	0	4	0	0	0	0	0	
TOT	0	1091	11	0	0	0	0	

STATE OF CONNECTICUT  
 DEPARTMENT OF TRANSPORTATION  
 BUREAU OF POLICY AND PLANNING  
 PLANNING INVENTORY AND DATA

TRAFFIC RECORDER DATA

TOWN OF SHERMAN

ROUTE 55

DIRECTION W

AT NEW YORK SL

DAY	SUN	MON	TUE	WED	THU	FRI	SAT
DATE	0	08/01/2011	08/02/2011	0	0	0	0
TYPE							
HOUR							

2011 ADT = 1000                      ACF = NA

\*\*\*\*\*

12A	0	0	6	0	0	0	0
01A	0	0	2	0	0	0	0
02A	0	0	2	0	0	0	0
03A	0	0	5	0	0	0	0
04A	0	5	0	0	0	0	0
05A	0	27	0	0	0	0	0
06A	0	61	0	0	0	0	0
07A	0	68	0	0	0	0	0
08A	0	68	0	0	0	0	0
09A	0	46	0	0	0	0	0
10A	0	43	0	0	0	0	0
11A	0	73	0	0	0	0	0
12P	0	78	0	0	0	0	0
01P	0	69	0	0	0	0	0
02P	0	69	0	0	0	0	0
03P	0	83	0	0	0	0	0
04P	0	93	0	0	0	0	0
05P	0	84	0	0	0	0	0
06P	0	62	0	0	0	0	0
07P	0	52	0	0	0	0	0
08P	0	31	0	0	0	0	0
09P	0	39	0	0	0	0	0
10P	0	18	0	0	0	0	0
11P	0	12	0	0	0	0	0
TOT	0	1081	15	0	0	0	0



STATE OF CONNECTICUT  
DEPARTMENT OF TRANSPORTATION  
BUREAU OF POLICY AND PLANNING  
PLANNING INVENTORY AND DATA

TRAFFIC RECORDER DATA

TOWN OF SHERMAN	ROUTE							DIRECTION E
TABER ROAD - NW OF QUAKER RIDGE ROAD	SUN	MON	TUE	WED	THU	FRI	SAT	
DAY								
DATE	0	08/01/2011	08/02/2011	0	0	0	0	
TYPE								
HOUR								
	2011 ADT = 150		ACF = NA					
	*****							
12A	0	0	1	0	0	0	0	
01A	0	0	0	0	0	0	0	
02A	0	0	0	0	0	0	0	
03A	0	1	1	0	0	0	0	
04A	0	1	0	0	0	0	0	
05A	0	6	0	0	0	0	0	
06A	0	4	0	0	0	0	0	
07A	0	4	0	0	0	0	0	
08A	0	2	0	0	0	0	0	
09A	0	7	0	0	0	0	0	
10A	0	8	0	0	0	0	0	
11A	0	7	0	0	0	0	0	
12P	0	15	0	0	0	0	0	
01P	0	14	0	0	0	0	0	
02P	0	13	0	0	0	0	0	
03P	0	12	0	0	0	0	0	
04P	0	12	0	0	0	0	0	
05P	0	15	0	0	0	0	0	
06P	0	5	0	0	0	0	0	
07P	0	2	0	0	0	0	0	
08P	0	2	0	0	0	0	0	
09P	0	4	0	0	0	0	0	
10P	0	4	0	0	0	0	0	
11P	0	0	0	0	0	0	0	
TOT	0	138	2	0	0	0	0	

STATE OF CONNECTICUT  
DEPARTMENT OF TRANSPORTATION  
BUREAU OF POLICY AND PLANNING  
PLANNING INVENTORY AND DATA

TRAFFIC RECORDER DATA

TOWN OF SHERMAN	ROUTE							DIRECTION W
TABER ROAD - NW OF QUAKER RIDGE ROAD	SUN	MON	TUE	WED	THU	FRI	SAT	
DAY								
DATE	0	08/01/2011	08/02/2011	0	0	0	0	
TYPE								
HOUR								
	2011 ADT = 150		ACF = NA					
	*****							
12A	0	0	1	0	0	0	0	
01A	0	0	0	0	0	0	0	
02A	0	0	0	0	0	0	0	
03A	0	1	1	0	0	0	0	
04A	0	2	0	0	0	0	0	
05A	0	4	0	0	0	0	0	
06A	0	9	0	0	0	0	0	
07A	0	8	0	0	0	0	0	
08A	0	16	0	0	0	0	0	
09A	0	15	0	0	0	0	0	
10A	0	16	0	0	0	0	0	
11A	0	3	0	0	0	0	0	
12P	0	12	0	0	0	0	0	
01P	0	13	0	0	0	0	0	
02P	0	8	0	0	0	0	0	
03P	0	5	0	0	0	0	0	
04P	0	8	0	0	0	0	0	
05P	0	3	0	0	0	0	0	
06P	0	4	0	0	0	0	0	
07P	0	6	0	0	0	0	0	
08P	0	4	0	0	0	0	0	
09P	0	0	0	0	0	0	0	
10P	0	1	0	0	0	0	0	
11P	0	2	0	0	0	0	0	
TOT	0	140	2	0	0	0	0	

STATE OF CONNECTICUT  
 DEPARTMENT OF TRANSPORTATION  
 BUREAU OF POLICY AND PLANNING  
 PLANNING INVENTORY AND DATA

TRAFFIC RECORDER DATA

TOWN OF SHERMAN	ROUTE							DIRECTION E
TABER ROAD - WEST OF ROUTE 39	SUN	MON	TUE	WED	THU	FRI	SAT	
DAY	0	08/01/2011	08/02/2011	0	0	0	0	
DATE								
TYPE								
HOUR								
	2011 ADT = 300		ACF = NA					
	*****							
12A	0	0	0	0	0	0	0	
01A	0	0	3	0	0	0	0	
02A	0	0	1	0	0	0	0	
03A	0	3	0	0	0	0	0	
04A	0	1	0	0	0	0	0	
05A	0	11	0	0	0	0	0	
06A	0	18	0	0	0	0	0	
07A	0	18	0	0	0	0	0	
08A	0	17	0	0	0	0	0	
09A	0	21	0	0	0	0	0	
10A	0	22	0	0	0	0	0	
11A	0	23	0	0	0	0	0	
12P	0	25	0	0	0	0	0	
01P	0	26	0	0	0	0	0	
02P	0	21	0	0	0	0	0	
03P	0	21	0	0	0	0	0	
04P	0	19	0	0	0	0	0	
05P	0	28	0	0	0	0	0	
06P	0	12	0	0	0	0	0	
07P	0	12	0	0	0	0	0	
08P	0	6	0	0	0	0	0	
09P	0	3	0	0	0	0	0	
10P	0	2	0	0	0	0	0	
11P	0	1	0	0	0	0	0	
TOT	0	310	4	0	0	0	0	

STATE OF CONNECTICUT  
 DEPARTMENT OF TRANSPORTATION  
 BUREAU OF POLICY AND PLANNING  
 PLANNING INVENTORY AND DATA

TRAFFIC RECORDER DATA

TOWN OF SHERMAN

ROUTE

DIRECTION W

TABER ROAD - WEST OF ROUTE 39

DAY	SUN	MON	TUE	WED	THU	FRI	SAT
DATE	0	08/01/2011	08/02/2011	0	0	0	0
TYPE							
HOUR							

2011 ADT = 300

ACF = NA

\*\*\*\*\*

12A	0	0	4	0	0	0	0
01A	0	0	2	0	0	0	0
02A	0	0	2	0	0	0	0
03A	0	1	0	0	0	0	0
04A	0	1	0	0	0	0	0
05A	0	4	0	0	0	0	0
06A	0	8	0	0	0	0	0
07A	0	13	0	0	0	0	0
08A	0	17	0	0	0	0	0
09A	0	18	0	0	0	0	0
10A	0	22	0	0	0	0	0
11A	0	15	0	0	0	0	0
12P	0	29	0	0	0	0	0
01P	0	17	0	0	0	0	0
02P	0	22	0	0	0	0	0
03P	0	20	0	0	0	0	0
04P	0	27	0	0	0	0	0
05P	0	19	0	0	0	0	0
06P	0	16	0	0	0	0	0
07P	0	13	0	0	0	0	0
08P	0	15	0	0	0	0	0
09P	0	13	0	0	0	0	0
10P	0	7	0	0	0	0	0
11P	0	2	0	0	0	0	0
TOT	0	299	8	0	0	0	0

STATE OF CONNECTICUT  
DEPARTMENT OF TRANSPORTATION  
BUREAU OF POLICY AND PLANNING  
PLANNING INVENTORY AND DATA

TRAFFIC RECORDER DATA

TOWN OF SHERMAN

ROUTE 37

DIRECTION N

SOUTH OF COZIER HILL ROAD

DAY	SUN	MON	TUE	WED	THU	FRI	SAT
DATE	0	0	07/26/2011	07/27/2011	0	0	0
TYPE							
HOUR							

2011 ADT = 1200                      ACF = NA

\*\*\*\*\*

12A	0	0	0	5	0	0	0
01A	0	0	0	4	0	0	0
02A	0	0	0	2	0	0	0
03A	0	0	0	1	0	0	0
04A	0	0	0	3	0	0	0
05A	0	0	6	0	0	0	0
06A	0	0	22	0	0	0	0
07A	0	0	51	0	0	0	0
08A	0	0	68	0	0	0	0
09A	0	0	76	0	0	0	0
10A	0	0	54	0	0	0	0
11A	0	0	73	0	0	0	0
12P	0	0	56	0	0	0	0
01P	0	0	74	0	0	0	0
02P	0	0	93	0	0	0	0
03P	0	0	106	0	0	0	0
04P	0	0	126	0	0	0	0
05P	0	0	157	0	0	0	0
06P	0	0	119	0	0	0	0
07P	0	0	73	0	0	0	0
08P	0	0	44	0	0	0	0
09P	0	0	36	0	0	0	0
10P	0	0	25	0	0	0	0
11P	0	0	20	0	0	0	0
TOT	0	0	1279	15	0	0	0

STATE OF CONNECTICUT  
DEPARTMENT OF TRANSPORTATION  
BUREAU OF POLICY AND PLANNING  
PLANNING INVENTORY AND DATA

TRAFFIC RECORDER DATA

TOWN OF SHERMAN

ROUTE 37

DIRECTION S

SOUTH OF COZIER HILL ROAD

DAY	SUN	MON	TUE	WED	THU	FRI	SAT
DATE	0	0	07/26/2011	07/27/2011	0	0	0
TYPE							
HOUR							

2011 ADT = 1100                      ACF = NA

\*\*\*\*\*

12A	0	0	0	6	0	0	0
01A	0	0	0	1	0	0	0
02A	0	0	0	1	0	0	0
03A	0	0	0	4	0	0	0
04A	0	0	0	9	0	0	0
05A	0	0	29	0	0	0	0
06A	0	0	65	0	0	0	0
07A	0	0	146	0	0	0	0
08A	0	0	119	0	0	0	0
09A	0	0	87	0	0	0	0
10A	0	0	64	0	0	0	0
11A	0	0	60	0	0	0	0
12P	0	0	70	0	0	0	0
01P	0	0	51	0	0	0	0
02P	0	0	59	0	0	0	0
03P	0	0	76	0	0	0	0
04P	0	0	65	0	0	0	0
05P	0	0	78	0	0	0	0
06P	0	0	50	0	0	0	0
07P	0	0	38	0	0	0	0
08P	0	0	40	0	0	0	0
09P	0	0	28	0	0	0	0
10P	0	0	12	0	0	0	0
11P	0	0	10	0	0	0	0
TOT	0	0	1147	21	0	0	0

STATE OF CONNECTICUT  
DEPARTMENT OF TRANSPORTATION  
BUREAU OF POLICY AND PLANNING  
PLANNING INVENTORY AND DATA

TRAFFIC RECORDER DATA

TOWN OF SHERMAN

ROUTE 37

DIRECTION N

AT NEW FAIRFIELD TL

DAY	SUN	MON	TUE	WED	THU	FRI	SAT
DATE	0	0	07/26/2011	07/27/2011	0	0	0
TYPE							
HOUR							

2011 ADT = 1300

ACF = NA

\*\*\*\*\*

12A	0	0	0	11	0	0	0
01A	0	0	0	7	0	0	0
02A	0	0	0	1	0	0	0
03A	0	0	0	1	0	0	0
04A	0	0	0	2	0	0	0
05A	0	0	7	0	0	0	0
06A	0	0	24	0	0	0	0
07A	0	0	42	0	0	0	0
08A	0	0	64	0	0	0	0
09A	0	0	64	0	0	0	0
10A	0	0	62	0	0	0	0
11A	0	0	69	0	0	0	0
12P	0	0	69	0	0	0	0
01P	0	0	71	0	0	0	0
02P	0	0	103	0	0	0	0
03P	0	0	118	0	0	0	0
04P	0	0	151	0	0	0	0
05P	0	0	186	0	0	0	0
06P	0	0	156	0	0	0	0
07P	0	0	103	0	0	0	0
08P	0	0	62	0	0	0	0
09P	0	0	44	0	0	0	0
10P	0	0	41	0	0	0	0
11P	0	0	33	0	0	0	0
TOT	0	0	1469	22	0	0	0

STATE OF CONNECTICUT  
 DEPARTMENT OF TRANSPORTATION  
 BUREAU OF POLICY AND PLANNING  
 PLANNING INVENTORY AND DATA

TRAFFIC RECORDER DATA

TOWN OF SHERMAN

ROUTE 37

DIRECTION S

AT NEW FAIRFIELD TL

DAY	SUN	MON	TUE	WED	THU	FRI	SAT
DATE	0	0	07/26/2011	07/27/2011	0	0	0

TYPE

HOUR

2011 ADT = 1300

ACF = NA

\*\*\*\*\*

12A	0	0	0	8	0	0	0
01A	0	0	0	2	0	0	0
02A	0	0	0	0	0	0	0
03A	0	0	0	5	0	0	0
04A	0	0	0	14	0	0	0
05A	0	0	50	0	0	0	0
06A	0	0	103	0	0	0	0
07A	0	0	206	0	0	0	0
08A	0	0	171	0	0	0	0
09A	0	0	109	0	0	0	0
10A	0	0	84	0	0	0	0
11A	0	0	71	0	0	0	0
12P	0	0	75	0	0	0	0
01P	0	0	53	0	0	0	0
02P	0	0	72	0	0	0	0
03P	0	0	83	0	0	0	0
04P	0	0	79	0	0	0	0
05P	0	0	87	0	0	0	0
06P	0	0	49	0	0	0	0
07P	0	0	47	0	0	0	0
08P	0	0	30	0	0	0	0
09P	0	0	31	0	0	0	0
10P	0	0	11	0	0	0	0
11P	0	0	8	0	0	0	0
TOT	0	0	1419	29	0	0	0



STATE OF CONNECTICUT  
DEPARTMENT OF TRANSPORTATION  
BUREAU OF POLICY AND PLANNING  
PLANNING INVENTORY AND DATA

TRAFFIC RECORDER DATA

TOWN OF SHERMAN		ROUTE 39						DIRECTION N
SOUTH OF ANDERSON ROAD		SUN	MON	TUE	WED	THU	FRI	SAT
DAY	DATE	0	08/01/2011	08/02/2011	08/03/2011	0	0	0
TYPE	HOUR	2011 ADT = 750		ACF = NA				
*****								
12A		0	0	1	3	0	0	0
01A		0	0	2	3	0	0	0
02A		0	0	2	1	0	0	0
03A		0	0	1	0	0	0	0
04A		0	2	2	3	0	0	0
05A		0	8	5	0	0	0	0
06A		0	27	29	0	0	0	0
07A		0	40	37	0	0	0	0
08A		0	43	44	0	0	0	0
09A		0	33	49	0	0	0	0
10A		0	39	55	0	0	0	0
11A		0	50	55	0	0	0	0
12P		0	60	63	0	0	0	0
01P		0	46	54	0	0	0	0
02P		0	50	55	0	0	0	0
03P		0	53	52	0	0	0	0
04P		0	70	89	0	0	0	0
05P		0	86	81	0	0	0	0
06P		0	57	80	0	0	0	0
07P		0	39	28	0	0	0	0
08P		0	39	38	0	0	0	0
09P		0	17	29	0	0	0	0
10P		0	13	18	0	0	0	0
11P		0	5	10	0	0	0	0
TOT		0	777	879	10	0	0	0

STATE OF CONNECTICUT  
DEPARTMENT OF TRANSPORTATION  
BUREAU OF POLICY AND PLANNING  
PLANNING INVENTORY AND DATA

TRAFFIC RECORDER DATA

TOWN OF SHERMAN	ROUTE 39							DIRECTION S
SOUTH OF ANDERSON ROAD	SUN	MON	TUE	WED	THU	FRI	SAT	
DAY	0	08/01/2011	08/02/2011	08/03/2011	0	0	0	
DATE								
TYPE								
HOUR								
	2011 ADT = 800		ACF = NA					
	*****							
12A	0	0	3	6	0	0	0	
01A	0	0	2	1	0	0	0	
02A	0	0	2	0	0	0	0	
03A	0	0	1	2	0	0	0	
04A	0	4	5	4	0	0	0	
05A	0	13	16	0	0	0	0	
06A	0	47	45	0	0	0	0	
07A	0	68	74	0	0	0	0	
08A	0	75	76	0	0	0	0	
09A	0	56	59	0	0	0	0	
10A	0	69	42	0	0	0	0	
11A	0	52	58	0	0	0	0	
12P	0	55	49	0	0	0	0	
01P	0	45	49	0	0	0	0	
02P	0	58	56	0	0	0	0	
03P	0	60	64	0	0	0	0	
04P	0	61	54	0	0	0	0	
05P	0	51	55	0	0	0	0	
06P	0	47	56	0	0	0	0	
07P	0	40	41	0	0	0	0	
08P	0	23	26	0	0	0	0	
09P	0	24	16	0	0	0	0	
10P	0	12	9	0	0	0	0	
11P	0	3	3	0	0	0	0	
TOT	0	863	861	13	0	0	0	

STATE OF CONNECTICUT  
DEPARTMENT OF TRANSPORTATION  
BUREAU OF POLICY AND PLANNING  
PLANNING INVENTORY AND DATA

TRAFFIC RECORDER DATA

TOWN OF SHERMAN	ROUTE							DIRECTION N
HOLIDAY POINT ROAD - SOUTH OF ROUTE 37	SUN	MON	TUE	WED	THU	FRI	SAT	
DAY	0	07/25/2011	07/26/2011	07/27/2011	0	0	0	
DATE								
TYPE								
HOUR								
	2011 ADT = 200	ACF = NA						
	*****							
12A	0	0	1	2	0	0	0	
01A	0	0	0	0	0	0	0	
02A	0	0	0	0	0	0	0	
03A	0	3	3	2	0	0	0	
04A	0	2	2	0	0	0	0	
05A	0	3	3	0	0	0	0	
06A	0	10	8	0	0	0	0	
07A	0	10	21	0	0	0	0	
08A	0	27	22	0	0	0	0	
09A	0	15	16	0	0	0	0	
10A	0	13	19	0	0	0	0	
11A	0	11	13	0	0	0	0	
12P	0	17	20	0	0	0	0	
01P	0	22	12	0	0	0	0	
02P	0	12	19	0	0	0	0	
03P	0	10	14	0	0	0	0	
04P	0	18	12	0	0	0	0	
05P	0	6	15	0	0	0	0	
06P	0	10	16	0	0	0	0	
07P	0	5	11	0	0	0	0	
08P	0	4	2	0	0	0	0	
09P	0	4	2	0	0	0	0	
10P	0	1	3	0	0	0	0	
11P	0	0	0	0	0	0	0	
TOT	0	203	234	4	0	0	0	

STATE OF CONNECTICUT  
DEPARTMENT OF TRANSPORTATION  
BUREAU OF POLICY AND PLANNING  
PLANNING INVENTORY AND DATA

TRAFFIC RECORDER DATA

TOWN OF SHERMAN	ROUTE							DIRECTION S
HOLIDAY POINT ROAD - SOUTH OF ROUTE 37	SUN	MON	TUE	WED	THU	FRI	SAT	
DAY	0	07/25/2011	07/26/2011	07/27/2011	0	0	0	
DATE								
TYPE								
HOUR								
	2011 ADT = 200	ACF = NA						
	*****							
12A	0	0	3	2	0	0	0	
01A	0	0	2	0	0	0	0	
02A	0	0	0	0	0	0	0	
03A	0	1	0	0	0	0	0	
04A	0	2	3	0	0	0	0	
05A	0	0	0	0	0	0	0	
06A	0	1	0	0	0	0	0	
07A	0	6	5	0	0	0	0	
08A	0	10	13	0	0	0	0	
09A	0	15	15	0	0	0	0	
10A	0	8	19	0	0	0	0	
11A	0	13	17	0	0	0	0	
12P	0	11	16	0	0	0	0	
01P	0	20	19	0	0	0	0	
02P	0	14	26	0	0	0	0	
03P	0	14	19	0	0	0	0	
04P	0	21	12	0	0	0	0	
05P	0	17	19	0	0	0	0	
06P	0	13	12	0	0	0	0	
07P	0	6	19	0	0	0	0	
08P	0	14	11	0	0	0	0	
09P	0	5	3	0	0	0	0	
10P	0	2	9	0	0	0	0	
11P	0	3	6	0	0	0	0	
TOT	0	196	248	2	0	0	0	

STATE OF CONNECTICUT  
DEPARTMENT OF TRANSPORTATION  
BUREAU OF POLICY AND PLANNING  
PLANNING INVENTORY AND DATA

TRAFFIC RECORDER DATA

TOWN OF SHERMAN

ROUTE 39

DIRECTION B

AT NEW FAIRFIELD TL

DAY	SUN	MON	TUE	WED	THU	FRI	SAT
DATE	0	0	12/02/2008	12/03/2008	0	0	0
TYPE							
HOUR							

2008 ADT = 3900

ACF = 1.00

\*\*\*\*\*

12A	0	0	0	23	0	0	0
01A	0	0	0	14	0	0	0
02A	0	0	0	4	0	0	0
03A	0	0	0	5	0	0	0
04A	0	0	0	17	0	0	0
05A	0	0	49	47	0	0	0
06A	0	0	218	0	0	0	0
07A	0	0	360	0	0	0	0
08A	0	0	335	0	0	0	0
09A	0	0	215	0	0	0	0
10A	0	0	201	0	0	0	0
11A	0	0	207	0	0	0	0
12P	0	0	225	0	0	0	0
01P	0	0	187	0	0	0	0
02P	0	0	259	0	0	0	0
03P	0	0	300	0	0	0	0
04P	0	0	328	0	0	0	0
05P	0	0	333	0	0	0	0
06P	0	0	258	0	0	0	0
07P	0	0	191	0	0	0	0
08P	0	0	124	0	0	0	0
09P	0	0	76	0	0	0	0
10P	0	0	69	0	0	0	0
11P	0	0	45	0	0	0	0
TOT	0	0	3980	110	0	0	0

STATE OF CONNECTICUT  
DEPARTMENT OF TRANSPORTATION  
BUREAU OF POLICY AND PLANNING  
PLANNING INVENTORY AND DATA

TRAFFIC RECORDER DATA

TOWN OF SHERMAN

ROUTE 37

DIRECTION B

WEST OF ROUTE 39 (S JCT)

DAY	SUN	MON	TUE	WED	THU	FRI	SAT
DATE	0	0	12/02/2008	12/03/2008	0	0	0
TYPE							
HOUR							

2008 ADT = 3000                      ACF = NA

\*\*\*\*\*

12A	0	0	0	11	0	0	0
01A	0	0	0	5	0	0	0
02A	0	0	0	1	0	0	0
03A	0	0	0	4	0	0	0
04A	0	0	0	12	0	0	0
05A	0	0	51	52	0	0	0
06A	0	0	142	0	0	0	0
07A	0	0	289	0	0	0	0
08A	0	0	260	0	0	0	0
09A	0	0	161	0	0	0	0
10A	0	0	154	0	0	0	0
11A	0	0	153	0	0	0	0
12P	0	0	119	0	0	0	0
01P	0	0	173	0	0	0	0
02P	0	0	218	0	0	0	0
03P	0	0	229	0	0	0	0
04P	0	0	257	0	0	0	0
05P	0	0	283	0	0	0	0
06P	0	0	204	0	0	0	0
07P	0	0	121	0	0	0	0
08P	0	0	89	0	0	0	0
09P	0	0	68	0	0	0	0
10P	0	0	29	0	0	0	0
11P	0	0	13	0	0	0	0
TOT	0	0	3013	85	0	0	0

STATE OF CONNECTICUT  
 DEPARTMENT OF TRANSPORTATION  
 BUREAU OF POLICY AND PLANNING  
 PLANNING INVENTORY AND DATA

TRAFFIC RECORDER DATA

TOWN OF SHERMAN

ROUTE 37

DIRECTION B

NE OF ROUTE 39 (N JCT)

DAY	SUN	MON	TUE	WED	THU	FRI	SAT
DATE	0	0	12/02/2008	12/03/2008	0	0	0
TYPE							
HOUR							

2008 ADT = 5200

ACF = NA

\*\*\*\*\*

12A	0	0	0	14	0	0	0
01A	0	0	0	6	0	0	0
02A	0	0	0	2	0	0	0
03A	0	0	7	4	0	0	0
04A	0	0	20	12	0	0	0
05A	0	0	49	0	0	0	0
06A	0	0	237	0	0	0	0
07A	0	0	458	0	0	0	0
08A	0	0	452	0	0	0	0
09A	0	0	294	0	0	0	0
10A	0	0	306	0	0	0	0
11A	0	0	289	0	0	0	0
12P	0	0	302	0	0	0	0
01P	0	0	293	0	0	0	0
02P	0	0	408	0	0	0	0
03P	0	0	441	0	0	0	0
04P	0	0	498	0	0	0	0
05P	0	0	422	0	0	0	0
06P	0	0	319	0	0	0	0
07P	0	0	201	0	0	0	0
08P	0	0	166	0	0	0	0
09P	0	0	109	0	0	0	0
10P	0	0	58	0	0	0	0
11P	0	0	20	0	0	0	0
TOT	0	0	5349	38	0	0	0

STATE OF CONNECTICUT  
DEPARTMENT OF TRANSPORTATION  
BUREAU OF POLICY AND PLANNING  
PLANNING INVENTORY AND DATA

TRAFFIC RECORDER DATA

TOWN OF SHERMAN

ROUTE 39

DIRECTION B

SW OF ROUTE 55

DAY

SUN

MON

TUE

WED

THU

FRI

SAT

DATE

0

0

12/02/2008

12/03/2008

0

0

0

TYPE

HOUR

2008 ADT = 1200

ACF = 0.99

\*\*\*\*\*

DAY	SUN	MON	TUE	WED	THU	FRI	SAT
12A	0	0	0	5	0	0	0
01A	0	0	0	2	0	0	0
02A	0	0	0	0	0	0	0
03A	0	0	2	2	0	0	0
04A	0	0	9	6	0	0	0
05A	0	0	21	0	0	0	0
06A	0	0	74	0	0	0	0
07A	0	0	129	0	0	0	0
08A	0	0	91	0	0	0	0
09A	0	0	80	0	0	0	0
10A	0	0	64	0	0	0	0
11A	0	0	74	0	0	0	0
12P	0	0	67	0	0	0	0
01P	0	0	62	0	0	0	0
02P	0	0	84	0	0	0	0
03P	0	0	95	0	0	0	0
04P	0	0	116	0	0	0	0
05P	0	0	101	0	0	0	0
06P	0	0	79	0	0	0	0
07P	0	0	43	0	0	0	0
08P	0	0	26	0	0	0	0
09P	0	0	32	0	0	0	0
10P	0	0	11	0	0	0	0
11P	0	0	9	0	0	0	0
TOT	0	0	1269	15	0	0	0



STATE OF CONNECTICUT  
DEPARTMENT OF TRANSPORTATION  
BUREAU OF POLICY AND PLANNING  
PLANNING INVENTORY AND DATA

TRAFFIC RECORDER DATA

TOWN OF SHERMAN

ROUTE 55

DIRECTION B

NW OF ROUTE 39

DAY

SUN

MON

TUE

WED

THU

FRI

SAT

DATE

0

0

12/02/2008

12/03/2008

0

0

0

TYPE

HOUR

2008 ADT = 2000

ACF = NA

\*\*\*\*\*

	SUN	MON	TUE	WED	THU	FRI	SAT
12A	0	0	0	7	0	0	0
01A	0	0	0	2	0	0	0
02A	0	0	0	4	0	0	0
03A	0	0	0	5	0	0	0
04A	0	0	0	10	0	0	0
05A	0	0	38	0	0	0	0
06A	0	0	104	0	0	0	0
07A	0	0	135	0	0	0	0
08A	0	0	143	0	0	0	0
09A	0	0	114	0	0	0	0
10A	0	0	113	0	0	0	0
11A	0	0	125	0	0	0	0
12P	0	0	123	0	0	0	0
01P	0	0	119	0	0	0	0
02P	0	0	153	0	0	0	0
03P	0	0	149	0	0	0	0
04P	0	0	191	0	0	0	0
05P	0	0	158	0	0	0	0
06P	0	0	129	0	0	0	0
07P	0	0	91	0	0	0	0
08P	0	0	59	0	0	0	0
09P	0	0	53	0	0	0	0
10P	0	0	30	0	0	0	0
11P	0	0	25	0	0	0	0
TOT	0	0	2052	28	0	0	0

STATE OF CONNECTICUT  
 DEPARTMENT OF TRANSPORTATION  
 BUREAU OF POLICY AND PLANNING  
 PLANNING INVENTORY AND DATA

TRAFFIC RECORDER DATA

TOWN OF SHERMAN

ROUTE 55

DIRECTION B

NE OF ROUTE 39  
 DAY  
 DATE  
 TYPE  
 HOUR

SUN	MON	TUE	WED	THU	FRI	SAT
0	0	12/02/2008	12/03/2008	0	0	0

2008 ADT = 2800                      ACF = NA

\*\*\*\*\*

12A	0	0	0	10	0	0	0
01A	0	0	0	4	0	0	0
02A	0	0	0	4	0	0	0
03A	0	0	1	5	0	0	0
04A	0	0	20	14	0	0	0
05A	0	0	55	0	0	0	0
06A	0	0	148	0	0	0	0
07A	0	0	214	0	0	0	0
08A	0	0	204	0	0	0	0
09A	0	0	162	0	0	0	0
10A	0	0	159	0	0	0	0
11A	0	0	178	0	0	0	0
12P	0	0	168	0	0	0	0
01P	0	0	160	0	0	0	0
02P	0	0	183	0	0	0	0
03P	0	0	205	0	0	0	0
04P	0	0	242	0	0	0	0
05P	0	0	221	0	0	0	0
06P	0	0	178	0	0	0	0
07P	0	0	112	0	0	0	0
08P	0	0	79	0	0	0	0
09P	0	0	75	0	0	0	0
10P	0	0	42	0	0	0	0
11P	0	0	33	0	0	0	0
TOT	0	0	2839	37	0	0	0

STATE OF CONNECTICUT  
DEPARTMENT OF TRANSPORTATION  
BUREAU OF POLICY AND PLANNING  
PLANNING INVENTORY AND DATA

TRAFFIC RECORDER DATA

TOWN OF SHERMAN

ROUTE 39

DIRECTION B

NORTH OF SPRING LAKE ROAD

DAY	SUN	MON	TUE	WED	THU	FRI	SAT
DATE	0	0	12/02/2008	12/03/2008	0	0	0
TYPE							
HOUR							

2008 ADT = 2900

ACF = 0.99

\*\*\*\*\*

12A	0	0	0	4	0	0	0
01A	0	0	0	1	0	0	0
02A	0	0	0	0	0	0	0
03A	0	0	3	3	0	0	0
04A	0	0	12	11	0	0	0
05A	0	0	42	0	0	0	0
06A	0	0	165	0	0	0	0
07A	0	0	252	0	0	0	0
08A	0	0	279	0	0	0	0
09A	0	0	187	0	0	0	0
10A	0	0	148	0	0	0	0
11A	0	0	214	0	0	0	0
12P	0	0	174	0	0	0	0
01P	0	0	168	0	0	0	0
02P	0	0	211	0	0	0	0
03P	0	0	242	0	0	0	0
04P	0	0	263	0	0	0	0
05P	0	0	209	0	0	0	0
06P	0	0	154	0	0	0	0
07P	0	0	128	0	0	0	0
08P	0	0	83	0	0	0	0
09P	0	0	64	0	0	0	0
10P	0	0	30	0	0	0	0
11P	0	0	17	0	0	0	0
TOT	0	0	3045	19	0	0	0

STATE OF CONNECTICUT  
 DEPARTMENT OF TRANSPORTATION  
 BUREAU OF POLICY AND PLANNING  
 PLANNING INVENTORY AND DATA

TRAFFIC RECORDER DATA

TOWN OF SHERMAN

ROUTE 37

DIRECTION B

SW OF ROUTE 39 (N JCT)

DAY	SUN	MON	TUE	WED	THU	FRI	SAT
DATE	0	0	12/02/2008	12/03/2008	0	0	0
TYPE							
HOUR							

2008 ADT = 6200                      ACF = NA

\*\*\*\*\*

12A	0	0	0	19	0	0	0
01A	0	0	0	6	0	0	0
02A	0	0	0	3	0	0	0
03A	0	0	9	7	0	0	0
04A	0	0	24	17	0	0	0
05A	0	0	84	0	0	0	0
06A	0	0	312	0	0	0	0
07A	0	0	550	0	0	0	0
08A	0	0	577	0	0	0	0
09A	0	0	362	0	0	0	0
10A	0	0	334	0	0	0	0
11A	0	0	364	0	0	0	0
12P	0	0	324	0	0	0	0
01P	0	0	364	0	0	0	0
02P	0	0	497	0	0	0	0
03P	0	0	497	0	0	0	0
04P	0	0	566	0	0	0	0
05P	0	0	490	0	0	0	0
06P	0	0	372	0	0	0	0
07P	0	0	261	0	0	0	0
08P	0	0	197	0	0	0	0
09P	0	0	119	0	0	0	0
10P	0	0	60	0	0	0	0
11P	0	0	29	0	0	0	0
TOT	0	0	6392	52	0	0	0

STATE OF CONNECTICUT  
DEPARTMENT OF TRANSPORTATION  
BUREAU OF POLICY AND PLANNING  
PLANNING INVENTORY AND DATA

TRAFFIC RECORDER DATA

TOWN OF SHERMAN

ROUTE 39

DIRECTION B

NORTH OF ORCHARD REST ROAD

DAY	SUN	MON	TUE	WED	THU	FRI	SAT
DATE	0	0	12/02/2008	12/03/2008	0	0	0
TYPE							
HOUR							

2008 ADT = 2800                      ACF = 1.00

\*\*\*\*\*

12A	0	0	0	9	0	0	0
01A	0	0	0	4	0	0	0
02A	0	0	0	3	0	0	0
03A	0	0	0	3	0	0	0
04A	0	0	0	9	0	0	0
05A	0	0	33	33	0	0	0
06A	0	0	163	0	0	0	0
07A	0	0	226	0	0	0	0
08A	0	0	260	0	0	0	0
09A	0	0	176	0	0	0	0
10A	0	0	146	0	0	0	0
11A	0	0	165	0	0	0	0
12P	0	0	153	0	0	0	0
01P	0	0	146	0	0	0	0
02P	0	0	233	0	0	0	0
03P	0	0	212	0	0	0	0
04P	0	0	254	0	0	0	0
05P	0	0	213	0	0	0	0
06P	0	0	173	0	0	0	0
07P	0	0	131	0	0	0	0
08P	0	0	90	0	0	0	0
09P	0	0	50	0	0	0	0
10P	0	0	34	0	0	0	0
11P	0	0	15	0	0	0	0
TOT	0	0	2873	61	0	0	0

STATE OF CONNECTICUT  
 DEPARTMENT OF TRANSPORTATION  
 BUREAU OF POLICY AND PLANNING  
 PLANNING INVENTORY AND DATA

TRAFFIC RECORDER DATA

TOWN OF SHERMAN

ROUTE 39

DIRECTION B

SE OF ROUTE 37 (S JCT)

DAY	SUN	MON	TUE	WED	THU	FRI	SAT
DATE	0	0	12/02/2008	12/03/2008	0	0	0
TYPE							
HOUR							

2008 ADT = 2900                      ACF = 1.00

\*\*\*\*\*

12A	0	0	0	10	0	0	0
01A	0	0	0	3	0	0	0
02A	0	0	0	2	0	0	0
03A	0	0	0	3	0	0	0
04A	0	0	0	6	0	0	0
05A	0	0	31	29	0	0	0
06A	0	0	152	0	0	0	0
07A	0	0	232	0	0	0	0
08A	0	0	284	0	0	0	0
09A	0	0	173	0	0	0	0
10A	0	0	148	0	0	0	0
11A	0	0	171	0	0	0	0
12P	0	0	171	0	0	0	0
01P	0	0	170	0	0	0	0
02P	0	0	248	0	0	0	0
03P	0	0	222	0	0	0	0
04P	0	0	253	0	0	0	0
05P	0	0	224	0	0	0	0
06P	0	0	169	0	0	0	0
07P	0	0	133	0	0	0	0
08P	0	0	93	0	0	0	0
09P	0	0	47	0	0	0	0
10P	0	0	30	0	0	0	0
11P	0	0	17	0	0	0	0
TOT	0	0	2968	53	0	0	0

STATE OF CONNECTICUT  
DEPARTMENT OF TRANSPORTATION  
BUREAU OF POLICY AND PLANNING  
PLANNING INVENTORY AND DATA

TRAFFIC RECORDER DATA

TOWN OF SHERMAN

ROUTE

DIRECTION B

EDMONDS ROAD - EAST OF ROUTE 39

DAY	SUN	MON	TUE	WED	THU	FRI	SAT
DATE	0	0	12/02/2008	12/03/2008	0	0	0
TYPE							
HOUR							

2008 ADT = 200

ACF = NA

\*\*\*\*\*

12A	0	0	0	0	0	0	0
01A	0	0	0	0	0	0	0
02A	0	0	0	0	0	0	0
03A	0	0	2	0	0	0	0
04A	0	0	2	2	0	0	0
05A	0	0	2	0	0	0	0
06A	0	0	16	0	0	0	0
07A	0	0	17	0	0	0	0
08A	0	0	10	0	0	0	0
09A	0	0	13	0	0	0	0
10A	0	0	18	0	0	0	0
11A	0	0	15	0	0	0	0
12P	0	0	13	0	0	0	0
01P	0	0	16	0	0	0	0
02P	0	0	9	0	0	0	0
03P	0	0	18	0	0	0	0
04P	0	0	23	0	0	0	0
05P	0	0	11	0	0	0	0
06P	0	0	11	0	0	0	0
07P	0	0	7	0	0	0	0
08P	0	0	4	0	0	0	0
09P	0	0	2	0	0	0	0
10P	0	0	3	0	0	0	0
11P	0	0	1	0	0	0	0
TOT	0	0	213	2	0	0	0

STATE OF CONNECTICUT  
 DEPARTMENT OF TRANSPORTATION  
 BUREAU OF POLICY AND PLANNING  
 PLANNING INVENTORY AND DATA

TRAFFIC RECORDER DATA

TOWN OF SHERMAN

ROUTE 37

DIRECTION B

NORTH OF ROUTE 39 (S JCT)

DAY	SUN	MON	TUE	WED	THU	FRI	SAT
DATE	0	0	12/02/2008	12/03/2008	0	0	0
TYPE							
HOUR							

2008 ADT = 6000                      ACF = NA

\*\*\*\*\*

12A	0	0	0	19	0	0	0
01A	0	0	0	6	0	0	0
02A	0	0	0	3	0	0	0
03A	0	0	0	6	0	0	0
04A	0	0	0	20	0	0	0
05A	0	0	82	82	0	0	0
06A	0	0	302	0	0	0	0
07A	0	0	541	0	0	0	0
08A	0	0	560	0	0	0	0
09A	0	0	343	0	0	0	0
10A	0	0	319	0	0	0	0
11A	0	0	344	0	0	0	0
12P	0	0	307	0	0	0	0
01P	0	0	349	0	0	0	0
02P	0	0	473	0	0	0	0
03P	0	0	473	0	0	0	0
04P	0	0	541	0	0	0	0
05P	0	0	505	0	0	0	0
06P	0	0	370	0	0	0	0
07P	0	0	258	0	0	0	0
08P	0	0	185	0	0	0	0
09P	0	0	111	0	0	0	0
10P	0	0	59	0	0	0	0
11P	0	0	28	0	0	0	0
TOT	0	0	6150	136	0	0	0



STATE OF CONNECTICUT  
DEPARTMENT OF TRANSPORTATION  
BUREAU OF POLICY AND PLANNING  
PLANNING INVENTORY AND DATA

TRAFFIC RECORDER DATA

TOWN OF SHERMAN

ROUTE 39

DIRECTION B

NORTH OF ROUTE 37 (N JCT)

DAY	SUN	MON	TUE	WED	THU	FRI	SAT
DATE	0	0	12/02/2008	12/03/2008	0	0	0
TYPE							
HOUR							

2008 ADT = 3900

ACF = 0.99

\*\*\*\*\*

12A	0	0	0	5	0	0	0
01A	0	0	0	0	0	0	0
02A	0	0	0	1	0	0	0
03A	0	0	7	5	0	0	0
04A	0	0	16	12	0	0	0
05A	0	0	51	0	0	0	0
06A	0	0	186	0	0	0	0
07A	0	0	299	0	0	0	0
08A	0	0	369	0	0	0	0
09A	0	0	288	0	0	0	0
10A	0	0	225	0	0	0	0
11A	0	0	272	0	0	0	0
12P	0	0	251	0	0	0	0
01P	0	0	243	0	0	0	0
02P	0	0	330	0	0	0	0
03P	0	0	344	0	0	0	0
04P	0	0	344	0	0	0	0
05P	0	0	281	0	0	0	0
06P	0	0	216	0	0	0	0
07P	0	0	150	0	0	0	0
08P	0	0	105	0	0	0	0
09P	0	0	70	0	0	0	0
10P	0	0	41	0	0	0	0
11P	0	0	19	0	0	0	0
TOT	0	0	4107	23	0	0	0

STATE OF CONNECTICUT  
DEPARTMENT OF TRANSPORTATION  
BUREAU OF POLICY AND PLANNING  
PLANNING INVENTORY AND DATA

TRAFFIC RECORDER DATA

TOWN OF SHERMAN

ROUTE 55

DIRECTION B

AT NEW YORK SL

DAY	SUN	MON	TUE	WED	THU	FRI	SAT
DATE	0	0	12/02/2008	12/03/2008	0	0	0

TYPE

HOUR

2008 ADT = 1800

ACF = NA

\*\*\*\*\*

12A	0	0	0	9	0	0	0
01A	0	0	0	2	0	0	0
02A	0	0	0	4	0	0	0
03A	0	0	2	5	0	0	0
04A	0	0	21	0	0	0	0
05A	0	0	35	0	0	0	0
06A	0	0	95	0	0	0	0
07A	0	0	118	0	0	0	0
08A	0	0	125	0	0	0	0
09A	0	0	107	0	0	0	0
10A	0	0	94	0	0	0	0
11A	0	0	114	0	0	0	0
12P	0	0	109	0	0	0	0
01P	0	0	109	0	0	0	0
02P	0	0	129	0	0	0	0
03P	0	0	143	0	0	0	0
04P	0	0	171	0	0	0	0
05P	0	0	153	0	0	0	0
06P	0	0	116	0	0	0	0
07P	0	0	79	0	0	0	0
08P	0	0	51	0	0	0	0
09P	0	0	49	0	0	0	0
10P	0	0	27	0	0	0	0
11P	0	0	24	0	0	0	0
TOT	0	0	1871	20	0	0	0

STATE OF CONNECTICUT  
DEPARTMENT OF TRANSPORTATION  
BUREAU OF POLICY AND PLANNING  
PLANNING INVENTORY AND DATA

TRAFFIC RECORDER DATA

TOWN OF SHERMAN	ROUTE						DIRECTION B
TABER ROAD - NW OF QUAKER RIDGE ROAD	SUN	MON	TUE	WED	THU	FRI	SAT
DAY			12/02/2008	12/03/2008			
DATE	0	0			0	0	0
TYPE							
HOUR							
	2008 ADT = 200		ACF = NA				
	*****						
12A	0	0	0	0	0	0	0
01A	0	0	0	0	0	0	0
02A	0	0	0	0	0	0	0
03A	0	0	3	0	0	0	0
04A	0	0	3	2	0	0	0
05A	0	0	6	0	0	0	0
06A	0	0	9	0	0	0	0
07A	0	0	23	0	0	0	0
08A	0	0	8	0	0	0	0
09A	0	0	15	0	0	0	0
10A	0	0	11	0	0	0	0
11A	0	0	19	0	0	0	0
12P	0	0	8	0	0	0	0
01P	0	0	15	0	0	0	0
02P	0	0	16	0	0	0	0
03P	0	0	27	0	0	0	0
04P	0	0	18	0	0	0	0
05P	0	0	8	0	0	0	0
06P	0	0	16	0	0	0	0
07P	0	0	5	0	0	0	0
08P	0	0	4	0	0	0	0
09P	0	0	9	0	0	0	0
10P	0	0	2	0	0	0	0
11P	0	0	1	0	0	0	0
TOT	0	0	226	2	0	0	0

STATE OF CONNECTICUT  
DEPARTMENT OF TRANSPORTATION  
BUREAU OF POLICY AND PLANNING  
PLANNING INVENTORY AND DATA

TRAFFIC RECORDER DATA

TOWN OF SHERMAN	ROUTE							DIRECTION B
TABER ROAD - WEST OF ROUTE 39	SUN	MON	TUE	WED	THU	FRI	SAT	
DAY	0	0	12/02/2008	12/03/2008	0	0	0	
DATE								
TYPE								
HOUR								
	2008 ADT = 550		ACF = NA					
	*****							
12A	0	0	0	1	0	0	0	
01A	0	0	0	0	0	0	0	
02A	0	0	0	0	0	0	0	
03A	0	0	4	0	0	0	0	
04A	0	0	2	2	0	0	0	
05A	0	0	8	0	0	0	0	
06A	0	0	27	0	0	0	0	
07A	0	0	56	0	0	0	0	
08A	0	0	37	0	0	0	0	
09A	0	0	40	0	0	0	0	
10A	0	0	32	0	0	0	0	
11A	0	0	36	0	0	0	0	
12P	0	0	35	0	0	0	0	
01P	0	0	38	0	0	0	0	
02P	0	0	38	0	0	0	0	
03P	0	0	45	0	0	0	0	
04P	0	0	47	0	0	0	0	
05P	0	0	32	0	0	0	0	
06P	0	0	30	0	0	0	0	
07P	0	0	21	0	0	0	0	
08P	0	0	14	0	0	0	0	
09P	0	0	14	0	0	0	0	
10P	0	0	5	0	0	0	0	
11P	0	0	4	0	0	0	0	
TOT	0	0	565	3	0	0	0	

STATE OF CONNECTICUT  
DEPARTMENT OF TRANSPORTATION  
BUREAU OF POLICY AND PLANNING  
PLANNING INVENTORY AND DATA

TRAFFIC RECORDER DATA

TOWN OF SHERMAN

ROUTE 37

DIRECTION B

SOUTH OF COZIER HILL ROAD

DAY	SUN	MON	TUE	WED	THU	FRI	SAT
DATE	0	0	0	12/03/2008	12/04/2008	0	0
TYPE							
HOUR							

2008 ADT = 2300

ACF = NA

\*\*\*\*\*

12A	0	0	0	0	7	0	0
01A	0	0	0	0	6	0	0
02A	0	0	0	0	3	0	0
03A	0	0	0	0	3	0	0
04A	0	0	0	0	15	0	0
05A	0	0	0	0	44	0	0
06A	0	0	0	0	157	0	0
07A	0	0	0	223	225	0	0
08A	0	0	0	207	0	0	0
09A	0	0	0	111	0	0	0
10A	0	0	0	103	0	0	0
11A	0	0	0	101	0	0	0
12P	0	0	0	105	0	0	0
01P	0	0	0	105	0	0	0
02P	0	0	0	140	0	0	0
03P	0	0	0	177	0	0	0
04P	0	0	0	225	0	0	0
05P	0	0	0	272	0	0	0
06P	0	0	0	167	0	0	0
07P	0	0	0	92	0	0	0
08P	0	0	0	60	0	0	0
09P	0	0	0	41	0	0	0
10P	0	0	0	30	0	0	0
11P	0	0	0	16	0	0	0
TOT	0	0	0	2175	460	0	0

STATE OF CONNECTICUT  
DEPARTMENT OF TRANSPORTATION  
BUREAU OF POLICY AND PLANNING  
PLANNING INVENTORY AND DATA

TRAFFIC RECORDER DATA

TOWN OF SHERMAN

ROUTE 37

DIRECTION B

AT NEW FAIRFIELD TL

DAY	SUN	MON	TUE	WED	THU	FRI	SAT
DATE	0	0	12/02/2008	12/03/2008	0	0	0
TYPE							
HOUR							

2008 ADT = 2800

ACF = NA

\*\*\*\*\*

12A	0	0	0	18	0	0	0
01A	0	0	0	9	0	0	0
02A	0	0	0	1	0	0	0
03A	0	0	0	6	0	0	0
04A	0	0	0	22	0	0	0
05A	0	0	70	76	0	0	0
06A	0	0	175	0	0	0	0
07A	0	0	302	0	0	0	0
08A	0	0	215	0	0	0	0
09A	0	0	161	0	0	0	0
10A	0	0	114	0	0	0	0
11A	0	0	121	0	0	0	0
12P	0	0	114	0	0	0	0
01P	0	0	124	0	0	0	0
02P	0	0	151	0	0	0	0
03P	0	0	212	0	0	0	0
04P	0	0	221	0	0	0	0
05P	0	0	291	0	0	0	0
06P	0	0	229	0	0	0	0
07P	0	0	129	0	0	0	0
08P	0	0	84	0	0	0	0
09P	0	0	68	0	0	0	0
10P	0	0	39	0	0	0	0
11P	0	0	27	0	0	0	0
TOT	0	0	2847	132	0	0	0

STATE OF CONNECTICUT  
DEPARTMENT OF TRANSPORTATION  
BUREAU OF POLICY AND PLANNING  
PLANNING INVENTORY AND DATA

TRAFFIC RECORDER DATA

TOWN OF SHERMAN

ROUTE 39

DIRECTION N

SOUTH OF ANDERSON ROAD

DAY	SUN	MON	TUE	WED	THU	FRI	SAT
DATE	0	12/01/2008	12/02/2008	12/03/2008	0	0	0
TYPE							
HOUR							

2008 ADT = 800

ACF = NA

\*\*\*\*\*

12A	0	0	0	3	0	0	0
01A	0	0	1	1	0	0	0
02A	0	0	0	0	0	0	0
03A	0	0	5	1	0	0	0
04A	0	4	4	2	0	0	0
05A	0	10	10	0	0	0	0
06A	0	26	32	0	0	0	0
07A	0	33	48	0	0	0	0
08A	0	41	44	0	0	0	0
09A	0	46	48	0	0	0	0
10A	0	36	31	0	0	0	0
11A	0	34	50	0	0	0	0
12P	0	39	35	0	0	0	0
01P	0	49	44	0	0	0	0
02P	0	74	53	0	0	0	0
03P	0	89	81	0	0	0	0
04P	0	87	80	0	0	0	0
05P	0	87	92	0	0	0	0
06P	0	71	61	0	0	0	0
07P	0	34	34	0	0	0	0
08P	0	45	26	0	0	0	0
09P	0	16	32	0	0	0	0
10P	0	7	11	0	0	0	0
11P	0	2	6	0	0	0	0
TOT	0	830	828	7	0	0	0

STATE OF CONNECTICUT  
 DEPARTMENT OF TRANSPORTATION  
 BUREAU OF POLICY AND PLANNING  
 PLANNING INVENTORY AND DATA

TRAFFIC RECORDER DATA

TOWN OF SHERMAN

ROUTE 39

DIRECTION S

SOUTH OF ANDERSON ROAD

DAY	SUN	MON	TUE	WED	THU	FRI	SAT
DATE	0	12/01/2008	12/02/2008	12/03/2008	0	0	0
TYPE							
HOUR							

2008 ADT = 850                      ACF = NA

\*\*\*\*\*

12A	0	0	0	0	0	0	0
01A	0	0	0	0	0	0	0
02A	0	0	0	0	0	0	0
03A	0	0	3	2	0	0	0
04A	0	3	7	6	0	0	0
05A	0	19	16	0	0	0	0
06A	0	67	59	0	0	0	0
07A	0	91	111	0	0	0	0
08A	0	96	104	0	0	0	0
09A	0	59	46	0	0	0	0
10A	0	51	48	0	0	0	0
11A	0	38	58	0	0	0	0
12P	0	48	46	0	0	0	0
01P	0	63	37	0	0	0	0
02P	0	53	57	0	0	0	0
03P	0	67	51	0	0	0	0
04P	0	63	69	0	0	0	0
05P	0	38	41	0	0	0	0
06P	0	45	37	0	0	0	0
07P	0	38	26	0	0	0	0
08P	0	22	12	0	0	0	0
09P	0	2	10	0	0	0	0
10P	0	7	7	0	0	0	0
11P	0	2	5	0	0	0	0
TOT	0	872	850	8	0	0	0



STATE OF CONNECTICUT  
 DEPARTMENT OF TRANSPORTATION  
 BUREAU OF POLICY AND PLANNING  
 PLANNING INVENTORY AND DATA

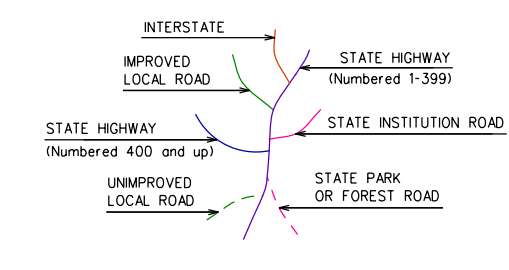
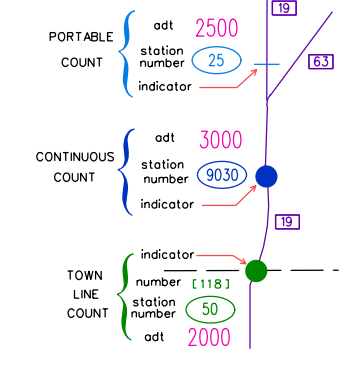
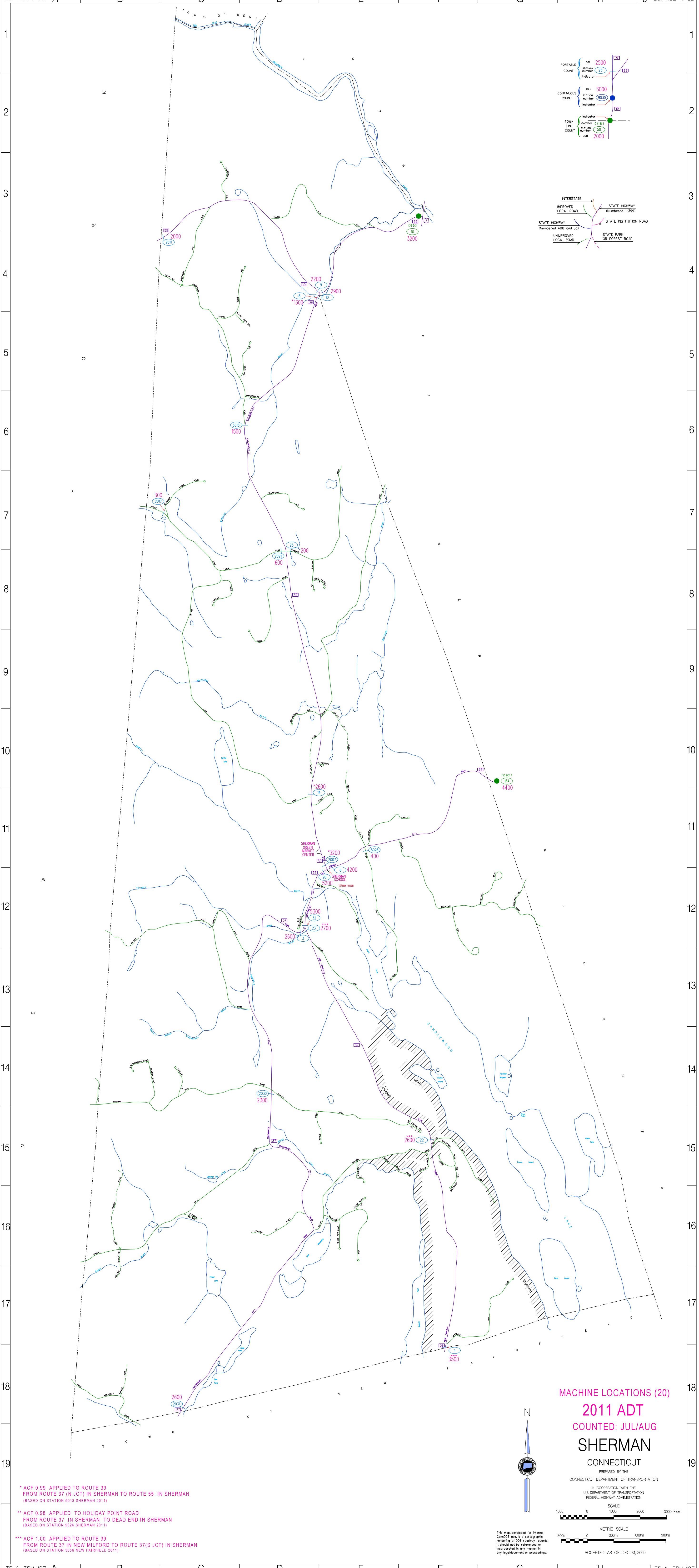
TRAFFIC RECORDER DATA

TOWN OF SHERMAN	ROUTE							DIRECTION N
HOLIDAY POINT ROAD - SOUTH OF ROUTE 37	SUN	MON	TUE	WED	THU	FRI	SAT	
DAY	0	12/01/2008	12/02/2008	12/03/2008	0	0	0	
DATE								
TYPE								
HOUR								
	2008 ADT = 200	ACF = NA						
	*****							
12A	0	0	0	0	0	0	0	
01A	0	0	0	0	0	0	0	
02A	0	0	1	1	0	0	0	
03A	0	0	0	0	0	0	0	
04A	0	2	2	0	0	0	0	
05A	0	1	0	0	0	0	0	
06A	0	17	18	0	0	0	0	
07A	0	19	18	0	0	0	0	
08A	0	16	22	0	0	0	0	
09A	0	16	11	0	0	0	0	
10A	0	14	14	0	0	0	0	
11A	0	14	6	0	0	0	0	
12P	0	12	7	0	0	0	0	
01P	0	15	8	0	0	0	0	
02P	0	13	13	0	0	0	0	
03P	0	18	20	0	0	0	0	
04P	0	17	19	0	0	0	0	
05P	0	9	5	0	0	0	0	
06P	0	6	2	0	0	0	0	
07P	0	6	6	0	0	0	0	
08P	0	3	4	0	0	0	0	
09P	0	1	1	0	0	0	0	
10P	0	1	1	0	0	0	0	
11P	0	0	0	0	0	0	0	
TOT	0	200	178	1	0	0	0	

STATE OF CONNECTICUT  
DEPARTMENT OF TRANSPORTATION  
BUREAU OF POLICY AND PLANNING  
PLANNING INVENTORY AND DATA

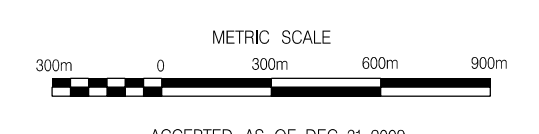
TRAFFIC RECORDER DATA

TOWN OF SHERMAN	ROUTE							DIRECTION S
HOLIDAY POINT ROAD - SOUTH OF ROUTE 37	SUN	MON	TUE	WED	THU	FRI	SAT	
DAY	0	12/01/2008	12/02/2008	12/03/2008	0	0	0	
DATE								
TYPE								
HOUR								
	2008 ADT = 200	ACF = NA						
	*****							
12A	0	0	1	0	0	0	0	
01A	0	0	0	0	0	0	0	
02A	0	0	0	0	0	0	0	
03A	0	0	0	0	0	0	0	
04A	0	0	0	0	0	0	0	
05A	0	1	1	0	0	0	0	
06A	0	6	4	0	0	0	0	
07A	0	6	5	0	0	0	0	
08A	0	9	17	0	0	0	0	
09A	0	11	8	0	0	0	0	
10A	0	20	9	0	0	0	0	
11A	0	7	3	0	0	0	0	
12P	0	11	13	0	0	0	0	
01P	0	16	7	0	0	0	0	
02P	0	18	20	0	0	0	0	
03P	0	19	21	0	0	0	0	
04P	0	25	22	0	0	0	0	
05P	0	16	14	0	0	0	0	
06P	0	13	15	0	0	0	0	
07P	0	10	11	0	0	0	0	
08P	0	7	10	0	0	0	0	
09P	0	5	4	0	0	0	0	
10P	0	1	1	0	0	0	0	
11P	0	1	1	0	0	0	0	
TOT	0	202	187	0	0	0	0	



**MACHINE LOCATIONS (20)**  
**2011 ADT**  
**COUNTED: JUL/AUG**  
**SHERMAN**  
**CONNECTICUT**

PREPARED BY THE  
 CONNECTICUT DEPARTMENT OF TRANSPORTATION  
 IN COOPERATION WITH THE  
 U.S. DEPARTMENT OF TRANSPORTATION  
 FEDERAL HIGHWAY ADMINISTRATION



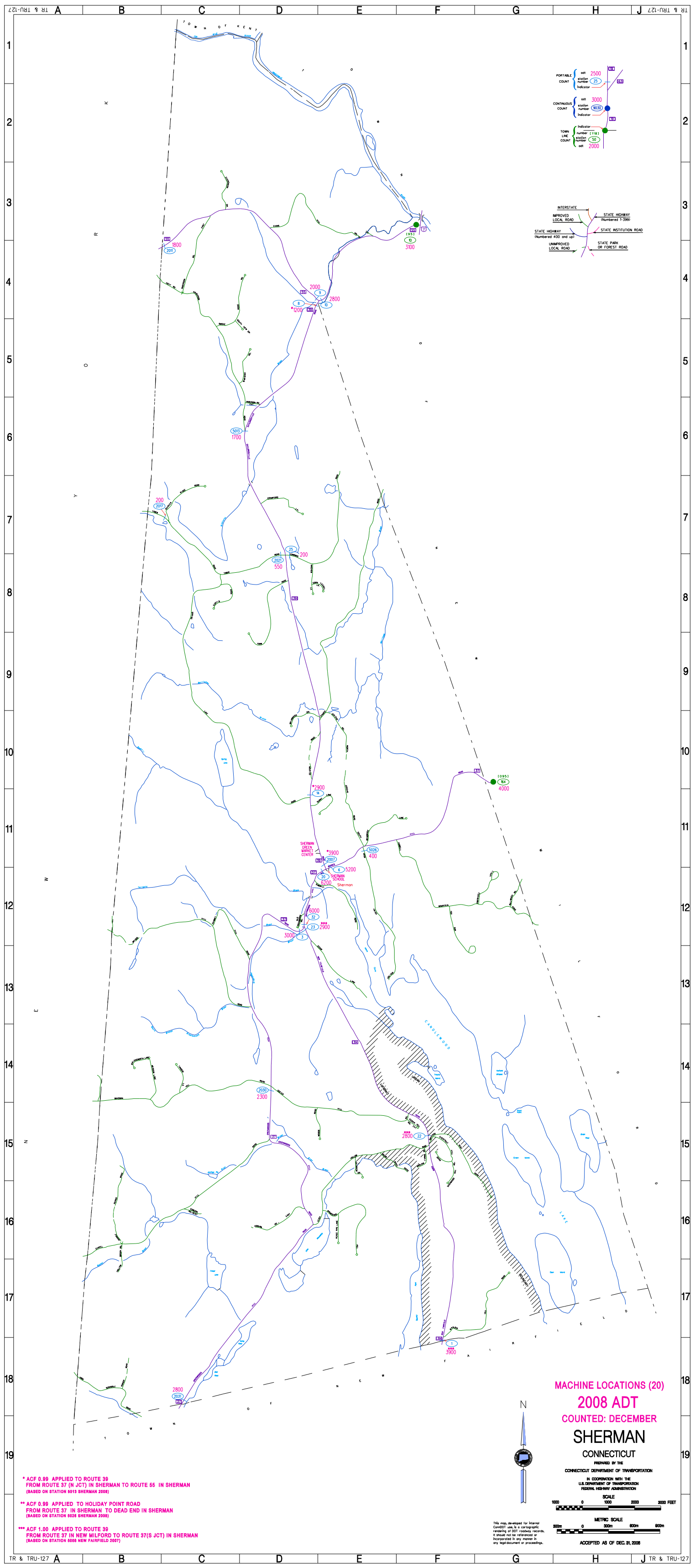
This map, developed for internal use, is a cartographic rendering of DOT roadway records. It should not be referenced or incorporated in any manner in any legal document or proceedings.

ACCEPTED AS OF DEC. 31, 2009

\* ACF 0.99 APPLIED TO ROUTE 39 FROM ROUTE 37 (N JCT) IN SHERMAN TO ROUTE 55 IN SHERMAN (BASED ON STATION 5013 SHERMAN 2011)

\*\* ACF 0.98 APPLIED TO HOLIDAY POINT ROAD FROM ROUTE 37 IN SHERMAN TO DEAD END IN SHERMAN (BASED ON STATION 5026 SHERMAN 2011)

\*\*\* ACF 1.00 APPLIED TO ROUTE 39 FROM ROUTE 37 IN NEW MILFORD TO ROUTE 37(S JCT) IN SHERMAN (BASED ON STATION 5056 NEW FAIRFIELD 2011)



PORTABLE  
 Count station number  
 Indicator

CONTINUOUS  
 Count station number  
 Indicator

TOWN LINE  
 Count station number  
 Indicator

INTERSTATE  
 IMPROVED LOCAL ROAD  
 STATE HIGHWAY (Numbered 1-399)  
 STATE HIGHWAY (Numbered 400 and up)  
 UNIMPROVED LOCAL ROAD  
 STATE INSTITUTION ROAD  
 STATE PARK OR FOREST ROAD

**MACHINE LOCATIONS (20)**  
**2008 ADT**  
**COUNTED: DECEMBER**  
**SHERMAN**  
**CONNECTICUT**

PREPARED BY THE  
 CONNECTICUT DEPARTMENT OF TRANSPORTATION  
 IN COOPERATION WITH THE  
 U.S. DEPARTMENT OF TRANSPORTATION  
 FEDERAL HIGHWAY ADMINISTRATION

SCALE  
 1000 0 2000 3000 FEET  
 METRIC SCALE  
 300m 0 300m 600m 900m  
 ACCEPTED AS OF DEC. 31, 2008

\* ACF 0.99 APPLIED TO ROUTE 39  
 FROM ROUTE 37 (N JCT) IN SHERMAN TO ROUTE 55 IN SHERMAN  
 (BASED ON STATION 6019 SHERMAN 2008)

\*\* ACF 0.99 APPLIED TO HOLIDAY POINT ROAD  
 FROM ROUTE 37 IN SHERMAN TO DEAD END IN SHERMAN  
 (BASED ON STATION 6026 SHERMAN 2008)

\*\*\* ACF 1.00 APPLIED TO ROUTE 39  
 FROM ROUTE 37 IN NEW MILFORD TO ROUTE 37(S JCT) IN SHERMAN  
 (BASED ON STATION 6066 NEW FAIRFIELD 2007)

This map developed for Internal  
 ComDOT use. It is a cartographic  
 rendering of DOT roadway records.  
 It should not be referenced or  
 incorporated in any manner in  
 any legal document or proceedings.

STATE OF CONNECTICUT  
 DEPARTMENT OF TRANSPORTATION  
 BUREAU OF POLICY AND PLANNING  
 PLANNING INVENTORY AND DATA

TRAFFIC RECORDER DATA

TOWN OF NEW MILFORD		ROUTE 55						DIRECTION B
WEST OF US 7		SUN	MON	TUE	WED	THU	FRI	SAT
DAY	DATE	0	11/24/2014	11/25/2014	0	0	0	0
TYPE	HOUR	2014 ADT = 3600		ACF = NA				
*****								
12A		0	0	7	0	0	0	0
01A		0	0	8	0	0	0	0
02A		0	0	4	0	0	0	0
03A		0	0	11	0	0	0	0
04A		0	13	0	0	0	0	0
05A		0	49	0	0	0	0	0
06A		0	136	0	0	0	0	0
07A		0	229	0	0	0	0	0
08A		0	219	0	0	0	0	0
09A		0	206	0	0	0	0	0
10A		0	211	0	0	0	0	0
11A		0	267	0	0	0	0	0
12P		0	278	0	0	0	0	0
01P		0	222	0	0	0	0	0
02P		0	218	0	0	0	0	0
03P		0	280	0	0	0	0	0
04P		0	319	0	0	0	0	0
05P		0	311	0	0	0	0	0
06P		0	239	0	0	0	0	0
07P		0	142	0	0	0	0	0
08P		0	111	0	0	0	0	0
09P		0	77	0	0	0	0	0
10P		0	47	0	0	0	0	0
11P		0	23	0	0	0	0	0
TOT		0	3597	30	0	0	0	0

STATE OF CONNECTICUT  
DEPARTMENT OF TRANSPORTATION  
BUREAU OF POLICY AND PLANNING  
PLANNING INVENTORY AND DATA

TRAFFIC RECORDER DATA

TOWN OF NEW MILFORD	ROUTE 37							DIRECTION B
AT SHERMAN TL	SUN	MON	TUE	WED	THU	FRI	SAT	
DAY	0	0	11/25/2014	11/26/2014	0	0	0	
DATE								
TYPE								
HOUR								
	2014 ADT = 5100		ACF = NA					
	*****							
12A	0	0	0	19	0	0	0	
01A	0	0	0	21	0	0	0	
02A	0	0	0	44	0	0	0	
03A	0	0	0	39	0	0	0	
04A	0	0	9	0	0	0	0	
05A	0	0	43	0	0	0	0	
06A	0	0	161	0	0	0	0	
07A	0	0	324	0	0	0	0	
08A	0	0	382	0	0	0	0	
09A	0	0	286	0	0	0	0	
10A	0	0	274	0	0	0	0	
11A	0	0	307	0	0	0	0	
12P	0	0	287	0	0	0	0	
01P	0	0	303	0	0	0	0	
02P	0	0	363	0	0	0	0	
03P	0	0	375	0	0	0	0	
04P	0	0	487	0	0	0	0	
05P	0	0	541	0	0	0	0	
06P	0	0	362	0	0	0	0	
07P	0	0	280	0	0	0	0	
08P	0	0	241	0	0	0	0	
09P	0	0	146	0	0	0	0	
10P	0	0	88	0	0	0	0	
11P	0	0	57	0	0	0	0	
TOT	0	0	5316	123	0	0	0	

STATE OF CONNECTICUT  
DEPARTMENT OF TRANSPORTATION  
BUREAU OF POLICY AND PLANNING  
PLANNING INVENTORY AND DATA

TRAFFIC RECORDER DATA

TOWN OF NEW MILFORD		ROUTE 55						DIRECTION B
WEST OF US 7		SUN	MON	TUE	WED	THU	FRI	SAT
DAY	DATE	0	07/11/2011	07/12/2011	0	0	0	0
TYPE	HOUR	2011 ADT = 3200		ACF = NA				
*****								
12A		0	0	13	0	0	0	0
01A		0	0	9	0	0	0	0
02A		0	0	6	0	0	0	0
03A		0	0	3	0	0	0	0
04A		0	11	0	0	0	0	0
05A		0	68	0	0	0	0	0
06A		0	167	0	0	0	0	0
07A		0	198	0	0	0	0	0
08A		0	216	0	0	0	0	0
09A		0	213	0	0	0	0	0
10A		0	206	0	0	0	0	0
11A		0	214	0	0	0	0	0
12P		0	212	0	0	0	0	0
01P		0	232	0	0	0	0	0
02P		0	234	0	0	0	0	0
03P		0	270	0	0	0	0	0
04P		0	266	0	0	0	0	0
05P		0	280	0	0	0	0	0
06P		0	264	0	0	0	0	0
07P		0	145	0	0	0	0	0
08P		0	131	0	0	0	0	0
09P		0	103	0	0	0	0	0
10P		0	45	0	0	0	0	0
11P		0	37	0	0	0	0	0
TOT		0	3512	31	0	0	0	0

STATE OF CONNECTICUT  
DEPARTMENT OF TRANSPORTATION  
BUREAU OF POLICY AND PLANNING  
PLANNING INVENTORY AND DATA

TRAFFIC RECORDER DATA

TOWN OF NEW MILFORD	ROUTE 37							DIRECTION B
AT SHERMAN TL	SUN	MON	TUE	WED	THU	FRI	SAT	
DAY	0	0	07/12/2011	07/13/2011	0	0	0	
DATE	0	0	07/12/2011	07/13/2011	0	0	0	
TYPE								
HOUR								
	2011 ADT = 4400		ACF = NA					
	*****							
12A	0	0	0	12	0	0	0	
01A	0	0	0	5	0	0	0	
02A	0	0	0	1	0	0	0	
03A	0	0	0	9	0	0	0	
04A	0	0	18	0	0	0	0	
05A	0	0	42	0	0	0	0	
06A	0	0	136	0	0	0	0	
07A	0	0	294	0	0	0	0	
08A	0	0	342	0	0	0	0	
09A	0	0	296	0	0	0	0	
10A	0	0	276	0	0	0	0	
11A	0	0	293	0	0	0	0	
12P	0	0	277	0	0	0	0	
01P	0	0	309	0	0	0	0	
02P	0	0	329	0	0	0	0	
03P	0	0	363	0	0	0	0	
04P	0	0	367	0	0	0	0	
05P	0	0	422	0	0	0	0	
06P	0	0	336	0	0	0	0	
07P	0	0	231	0	0	0	0	
08P	0	0	188	0	0	0	0	
09P	0	0	152	0	0	0	0	
10P	0	0	73	0	0	0	0	
11P	0	0	37	0	0	0	0	
TOT	0	0	4781	27	0	0	0	



STATE OF CONNECTICUT  
DEPARTMENT OF TRANSPORTATION  
BUREAU OF POLICY AND PLANNING  
PLANNING INVENTORY AND DATA

TRAFFIC RECORDER DATA

TOWN OF NEW MILFORD		ROUTE 55						DIRECTION B
WEST OF US 7		SUN	MON	TUE	WED	THU	FRI	SAT
DAY	DATE	0	10/27/2008	10/28/2008	0	0	0	0
TYPE	HOUR	2008 ADT = 3100		ACF = NA				
*****								
12A		0	0	7	0	0	0	0
01A		0	0	5	0	0	0	0
02A		0	0	3	0	0	0	0
03A		0	0	7	0	0	0	0
04A		0	0	13	0	0	0	0
05A		0	0	66	0	0	0	0
06A		0	0	151	0	0	0	0
07A		0	235	223	0	0	0	0
08A		0	249	211	0	0	0	0
09A		0	212	151	0	0	0	0
10A		0	191	0	0	0	0	0
11A		0	217	0	0	0	0	0
12P		0	226	0	0	0	0	0
01P		0	208	0	0	0	0	0
02P		0	234	0	0	0	0	0
03P		0	245	0	0	0	0	0
04P		0	268	0	0	0	0	0
05P		0	257	0	0	0	0	0
06P		0	201	0	0	0	0	0
07P		0	146	0	0	0	0	0
08P		0	71	0	0	0	0	0
09P		0	61	0	0	0	0	0
10P		0	38	0	0	0	0	0
11P		0	20	0	0	0	0	0
TOT		0	3079	837	0	0	0	0

STATE OF CONNECTICUT  
DEPARTMENT OF TRANSPORTATION  
BUREAU OF POLICY AND PLANNING  
PLANNING INVENTORY AND DATA

TRAFFIC RECORDER DATA

TOWN OF NEW MILFORD		ROUTE 37						DIRECTION B
AT SHERMAN TL	DAY	SUN	MON	TUE	WED	THU	FRI	SAT
DATE		0	10/27/2008	10/28/2008	0	0	0	0
TYPE								
HOUR								
		2008 ADT = 4000		ACF = NA				
		*****						
12A		0	0	18	0	0	0	0
01A		0	0	8	0	0	0	0
02A		0	0	3	0	0	0	0
03A		0	0	2	0	0	0	0
04A		0	0	9	0	0	0	0
05A		0	0	41	0	0	0	0
06A		0	169	140	0	0	0	0
07A		0	329	328	0	0	0	0
08A		0	319	325	0	0	0	0
09A		0	232	207	0	0	0	0
10A		0	196	0	0	0	0	0
11A		0	220	0	0	0	0	0
12P		0	257	0	0	0	0	0
01P		0	259	0	0	0	0	0
02P		0	330	0	0	0	0	0
03P		0	334	0	0	0	0	0
04P		0	334	0	0	0	0	0
05P		0	411	0	0	0	0	0
06P		0	283	0	0	0	0	0
07P		0	184	0	0	0	0	0
08P		0	115	0	0	0	0	0
09P		0	61	0	0	0	0	0
10P		0	38	0	0	0	0	0
11P		0	22	0	0	0	0	0
TOT		0	4093	1081	0	0	0	0