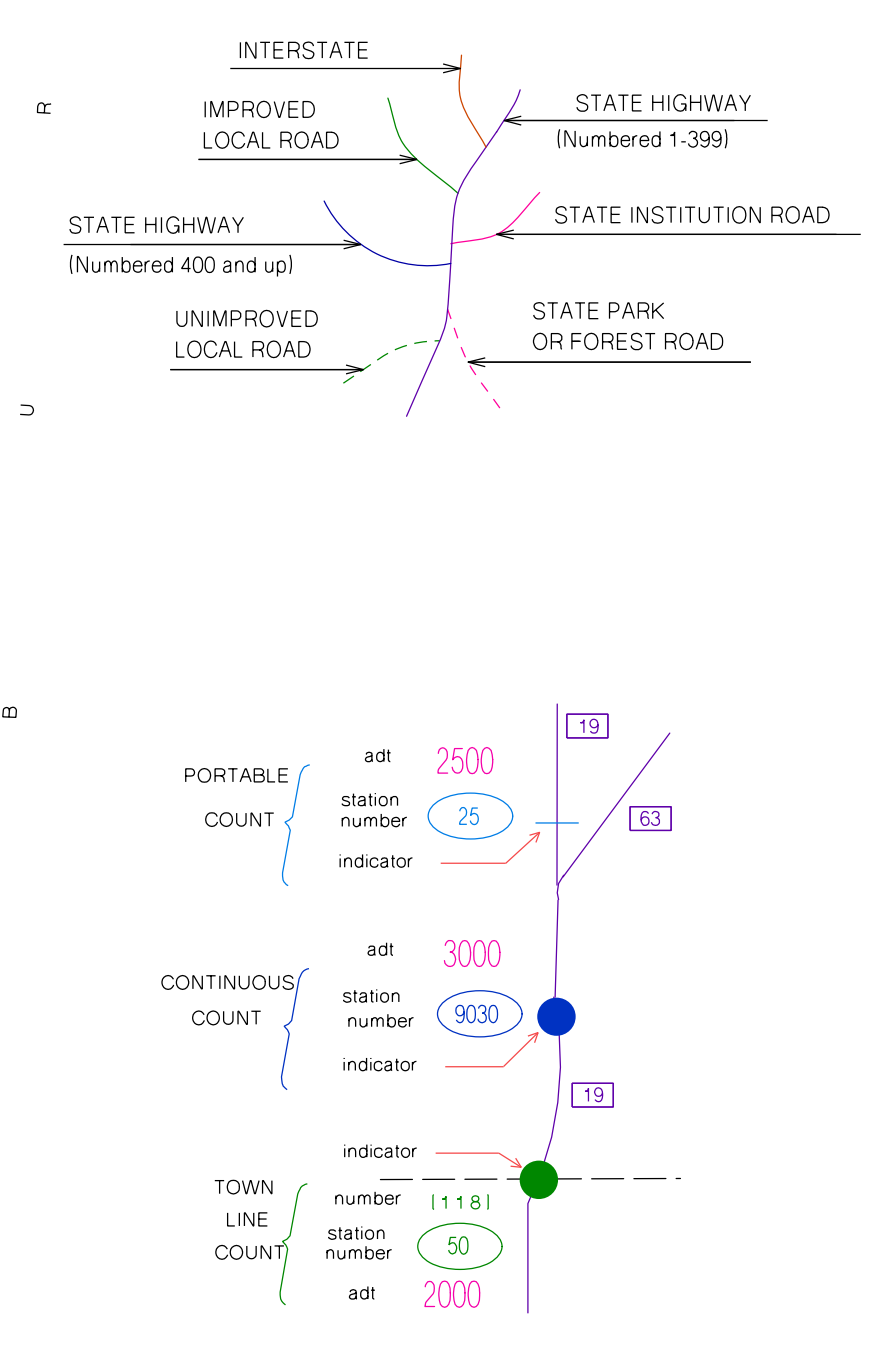


* ACF 0.98 APPLIED TO ROUTE 14
 FROM ROUTE 203 (E JCT) IN WINDHAM TO ROUTE 97 (W JCT) IN SCOTLAND
 (BASED ON STATION 5049 WINDHAM 2013)

** ACF 0.98 APPLIED TO ROUTE 14
 FROM ROUTE 97 (W JCT) IN SCOTLAND TO ROUTE 169 IN CANTERBURY
 (BASED ON STATION 5013 SCOTLAND 2013)

*** ACF 0.98 APPLIED TO ROUTE 97
 FROM ROUTE 14 (E JCT) IN SCOTLAND TO HAMPTON TL IN SCOTLAND
 (BASED ON STATION 5003 SCOTLAND 2013)



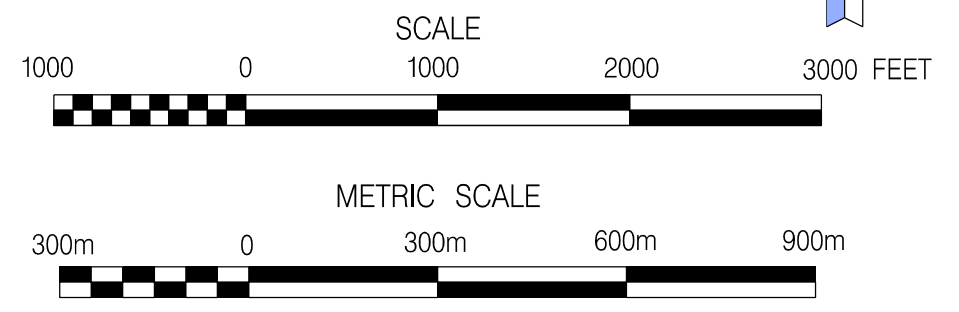
MACHINE LOCATIONS (13)
 2013 ADT
 COUNTED : AUGUST

SCOTLAND

CONNECTICUT

PREPARED BY THE
 CONNECTICUT DEPARTMENT OF TRANSPORTATION

IN COOPERATION WITH THE
 U.S. DEPARTMENT OF TRANSPORTATION
 FEDERAL HIGHWAY ADMINISTRATION



ACCEPTED AS OF DEC. 31, 2011

This map, developed for internal
 ConnDOT use, is a cartographic
 rendering of DOT roadway records.
 It should not be referenced or
 incorporated in any manner in
 any legal document or proceedings.

STATE OF CONNECTICUT
DEPARTMENT OF TRANSPORTATION
BUREAU OF POLICY AND PLANNING
PLANNING INVENTORY AND DATA

TRAFFIC RECORDER DATA

TOWN OF SCOTLAND

ROUTE 97

DIRECTION B

SOUTH OF CENTER STREET

DAY	SUN	MON	TUE	WED	THU	FRI	SAT
DATE	0	08/05/2013	08/06/2013	0	0	0	0
TYPE							
HOUR							

2013 ADT = 1500 ACF = NA

12A	0	0	12	0	0	0	0
01A	0	0	6	0	0	0	0
02A	0	0	5	0	0	0	0
03A	0	0	11	0	0	0	0
04A	0	0	22	0	0	0	0
05A	0	0	46	0	0	0	0
06A	0	0	69	0	0	0	0
07A	0	112	0	0	0	0	0
08A	0	91	0	0	0	0	0
09A	0	84	0	0	0	0	0
10A	0	87	0	0	0	0	0
11A	0	86	0	0	0	0	0
12P	0	101	0	0	0	0	0
01P	0	100	0	0	0	0	0
02P	0	94	0	0	0	0	0
03P	0	109	0	0	0	0	0
04P	0	148	0	0	0	0	0
05P	0	141	0	0	0	0	0
06P	0	84	0	0	0	0	0
07P	0	61	0	0	0	0	0
08P	0	41	0	0	0	0	0
09P	0	33	0	0	0	0	0
10P	0	23	0	0	0	0	0
11P	0	18	0	0	0	0	0
TOT	0	1413	171	0	0	0	0

STATE OF CONNECTICUT
 DEPARTMENT OF TRANSPORTATION
 BUREAU OF POLICY AND PLANNING
 PLANNING INVENTORY AND DATA

TRAFFIC RECORDER DATA

TOWN OF SCOTLAND

ROUTE 14

DIRECTION B

EAST OF ROUTE 97 (E JCT)

DAY	SUN	MON	TUE	WED	THU	FRI	SAT
DATE	0	0	08/06/2013	08/07/2013	0	0	0
TYPE							
HOUR							

2013 ADT = 3400 ACF = 0.98

12A	0	0	0	26	0	0	0
01A	0	0	0	4	0	0	0
02A	0	0	0	7	0	0	0
03A	0	0	0	17	0	0	0
04A	0	0	0	38	0	0	0
05A	0	0	0	124	0	0	0
06A	0	0	0	248	0	0	0
07A	0	0	259	255	0	0	0
08A	0	0	233	0	0	0	0
09A	0	0	195	0	0	0	0
10A	0	0	172	0	0	0	0
11A	0	0	198	0	0	0	0
12P	0	0	181	0	0	0	0
01P	0	0	192	0	0	0	0
02P	0	0	232	0	0	0	0
03P	0	0	299	0	0	0	0
04P	0	0	345	0	0	0	0
05P	0	0	343	0	0	0	0
06P	0	0	201	0	0	0	0
07P	0	0	166	0	0	0	0
08P	0	0	141	0	0	0	0
09P	0	0	63	0	0	0	0
10P	0	0	53	0	0	0	0
11P	0	0	28	0	0	0	0
TOT	0	0	3301	719	0	0	0

STATE OF CONNECTICUT
 DEPARTMENT OF TRANSPORTATION
 BUREAU OF POLICY AND PLANNING
 PLANNING INVENTORY AND DATA

TRAFFIC RECORDER DATA

TOWN OF SCOTLAND

ROUTE 14

DIRECTION B

WEST OF ROUTE 97 (W JCT)

DAY	SUN	MON	TUE	WED	THU	FRI	SAT
DATE	0	0	08/06/2013	08/07/2013	0	0	0
TYPE							
HOUR							

2013 ADT = 4400

ACF = 0.98

12A	0	0	0	33	0	0	0
01A	0	0	0	4	0	0	0
02A	0	0	0	10	0	0	0
03A	0	0	0	15	0	0	0
04A	0	0	42	41	0	0	0
05A	0	0	155	156	0	0	0
06A	0	0	329	339	0	0	0
07A	0	0	363	342	0	0	0
08A	0	0	295	0	0	0	0
09A	0	0	251	0	0	0	0
10A	0	0	244	0	0	0	0
11A	0	0	251	0	0	0	0
12P	0	0	263	0	0	0	0
01P	0	0	249	0	0	0	0
02P	0	0	313	0	0	0	0
03P	0	0	368	0	0	0	0
04P	0	0	454	0	0	0	0
05P	0	0	399	0	0	0	0
06P	0	0	257	0	0	0	0
07P	0	0	190	0	0	0	0
08P	0	0	153	0	0	0	0
09P	0	0	90	0	0	0	0
10P	0	0	70	0	0	0	0
11P	0	0	36	0	0	0	0
TOT	0	0	4772	940	0	0	0

STATE OF CONNECTICUT
DEPARTMENT OF TRANSPORTATION
BUREAU OF POLICY AND PLANNING
PLANNING INVENTORY AND DATA

TRAFFIC RECORDER DATA

TOWN OF SCOTLAND

ROUTE 97

DIRECTION B

SE OF PLAINS ROAD

DAY	SUN	MON	TUE	WED	THU	FRI	SAT
DATE	0	08/05/2013	08/06/2013	0	0	0	0
TYPE							
HOUR							

2013 ADT = 1200 ACF = NA

12A	0	0	9	0	0	0	0
01A	0	0	5	0	0	0	0
02A	0	0	5	0	0	0	0
03A	0	0	9	0	0	0	0
04A	0	0	18	0	0	0	0
05A	0	0	45	0	0	0	0
06A	0	0	65	0	0	0	0
07A	0	98	0	0	0	0	0
08A	0	84	0	0	0	0	0
09A	0	65	0	0	0	0	0
10A	0	75	0	0	0	0	0
11A	0	69	0	0	0	0	0
12P	0	77	0	0	0	0	0
01P	0	74	0	0	0	0	0
02P	0	79	0	0	0	0	0
03P	0	101	0	0	0	0	0
04P	0	114	0	0	0	0	0
05P	0	118	0	0	0	0	0
06P	0	78	0	0	0	0	0
07P	0	49	0	0	0	0	0
08P	0	39	0	0	0	0	0
09P	0	33	0	0	0	0	0
10P	0	20	0	0	0	0	0
11P	0	14	0	0	0	0	0
TOT	0	1187	156	0	0	0	0

STATE OF CONNECTICUT
 DEPARTMENT OF TRANSPORTATION
 BUREAU OF POLICY AND PLANNING
 PLANNING INVENTORY AND DATA

TRAFFIC RECORDER DATA

TOWN OF SCOTLAND

ROUTE 14

DIRECTION B

WEST OF ROUTE 97 (E JCT)

DAY	SUN	MON	TUE	WED	THU	FRI	SAT
DATE	0	0	0	08/07/2013	08/08/2013	0	0
TYPE							
HOUR							

2013 ADT = 3700

ACF = 0.98

12A	0	0	0	0	33	0	0
01A	0	0	0	0	11	0	0
02A	0	0	0	0	7	0	0
03A	0	0	0	0	15	0	0
04A	0	0	0	0	46	0	0
05A	0	0	0	0	135	0	0
06A	0	0	0	0	249	0	0
07A	0	0	0	0	294	0	0
08A	0	0	0	94	245	0	0
09A	0	0	0	196	0	0	0
10A	0	0	0	261	0	0	0
11A	0	0	0	226	0	0	0
12P	0	0	0	217	0	0	0
01P	0	0	0	221	0	0	0
02P	0	0	0	253	0	0	0
03P	0	0	0	336	0	0	0
04P	0	0	0	393	0	0	0
05P	0	0	0	383	0	0	0
06P	0	0	0	217	0	0	0
07P	0	0	0	167	0	0	0
08P	0	0	0	145	0	0	0
09P	0	0	0	85	0	0	0
10P	0	0	0	60	0	0	0
11P	0	0	0	50	0	0	0
TOT	0	0	0	3304	1035	0	0

STATE OF CONNECTICUT
 DEPARTMENT OF TRANSPORTATION
 BUREAU OF POLICY AND PLANNING
 PLANNING INVENTORY AND DATA

TRAFFIC RECORDER DATA

TOWN OF SCOTLAND

ROUTE 14

DIRECTION B

EAST OF CENTER STREET

DAY	SUN	MON	TUE	WED	THU	FRI	SAT
DATE	0	08/05/2013	08/06/2013	0	0	0	0
TYPE							
HOUR							

2013 ADT = 4200 ACF = 0.98

12A	0	0	25	0	0	0	0
01A	0	0	15	0	0	0	0
02A	0	0	7	0	0	0	0
03A	0	0	22	0	0	0	0
04A	0	0	51	0	0	0	0
05A	0	0	148	0	0	0	0
06A	0	0	298	0	0	0	0
07A	0	319	0	0	0	0	0
08A	0	290	0	0	0	0	0
09A	0	249	0	0	0	0	0
10A	0	263	0	0	0	0	0
11A	0	276	0	0	0	0	0
12P	0	240	0	0	0	0	0
01P	0	280	0	0	0	0	0
02P	0	291	0	0	0	0	0
03P	0	364	0	0	0	0	0
04P	0	434	0	0	0	0	0
05P	0	424	0	0	0	0	0
06P	0	232	0	0	0	0	0
07P	0	171	0	0	0	0	0
08P	0	120	0	0	0	0	0
09P	0	90	0	0	0	0	0
10P	0	57	0	0	0	0	0
11P	0	43	0	0	0	0	0
TOT	0	4143	566	0	0	0	0

STATE OF CONNECTICUT
 DEPARTMENT OF TRANSPORTATION
 BUREAU OF POLICY AND PLANNING
 PLANNING INVENTORY AND DATA

TRAFFIC RECORDER DATA

TOWN OF SCOTLAND	ROUTE							DIRECTION B
HANOVER ROAD #1 - SE OF KHOURIE ROAD	SUN	MON	TUE	WED	THU	FRI	SAT	
DAY								
DATE	0	08/05/2013	08/06/2013	0	0	0	0	
TYPE								
HOUR								
	2013 ADT = 500		ACF = NA					

12A	0	0	3	0	0	0	0	
01A	0	0	2	0	0	0	0	
02A	0	0	1	0	0	0	0	
03A	0	0	2	0	0	0	0	
04A	0	0	5	0	0	0	0	
05A	0	0	15	0	0	0	0	
06A	0	0	26	0	0	0	0	
07A	0	0	43	0	0	0	0	
08A	0	35	0	0	0	0	0	
09A	0	31	0	0	0	0	0	
10A	0	17	0	0	0	0	0	
11A	0	34	0	0	0	0	0	
12P	0	31	0	0	0	0	0	
01P	0	19	0	0	0	0	0	
02P	0	33	0	0	0	0	0	
03P	0	52	0	0	0	0	0	
04P	0	52	0	0	0	0	0	
05P	0	38	0	0	0	0	0	
06P	0	38	0	0	0	0	0	
07P	0	23	0	0	0	0	0	
08P	0	21	0	0	0	0	0	
09P	0	18	0	0	0	0	0	
10P	0	11	0	0	0	0	0	
11P	0	5	0	0	0	0	0	
TOT	0	458	97	0	0	0	0	

STATE OF CONNECTICUT
DEPARTMENT OF TRANSPORTATION
BUREAU OF POLICY AND PLANNING
PLANNING INVENTORY AND DATA

TRAFFIC RECORDER DATA

TOWN OF SCOTLAND		ROUTE 97						DIRECTION B
AT SPRAGUE TOWN LINE		SUN	MON	TUE	WED	THU	FRI	SAT
DAY	DATE	0	08/05/2013	08/06/2013	0	0	0	0
TYPE	HOUR	2013 ADT = 1200		ACF = NA				

12A		0	0	9	0	0	0	0
01A		0	0	9	0	0	0	0
02A		0	0	2	0	0	0	0
03A		0	0	10	0	0	0	0
04A		0	0	23	0	0	0	0
05A		0	0	47	0	0	0	0
06A		0	0	60	0	0	0	0
07A		0	93	0	0	0	0	0
08A		0	80	0	0	0	0	0
09A		0	53	0	0	0	0	0
10A		0	62	0	0	0	0	0
11A		0	67	0	0	0	0	0
12P		0	68	0	0	0	0	0
01P		0	76	0	0	0	0	0
02P		0	80	0	0	0	0	0
03P		0	97	0	0	0	0	0
04P		0	114	0	0	0	0	0
05P		0	116	0	0	0	0	0
06P		0	63	0	0	0	0	0
07P		0	39	0	0	0	0	0
08P		0	40	0	0	0	0	0
09P		0	33	0	0	0	0	0
10P		0	18	0	0	0	0	0
11P		0	11	0	0	0	0	0
TOT		0	1110	160	0	0	0	0

STATE OF CONNECTICUT
DEPARTMENT OF TRANSPORTATION
BUREAU OF POLICY AND PLANNING
PLANNING INVENTORY AND DATA

TRAFFIC RECORDER DATA

TOWN OF SCOTLAND

ROUTE 14

DIRECTION B

AT WINDHAM TOWN LINE

DAY	SUN	MON	TUE	WED	THU	FRI	SAT
DATE	0	08/05/2013	08/06/2013	0	0	0	0
TYPE							
HOUR							

2013 ADT = 3800 ACF = 0.98

12A	0	0	34	0	0	0	0
01A	0	0	16	0	0	0	0
02A	0	0	10	0	0	0	0
03A	0	0	18	0	0	0	0
04A	0	0	37	0	0	0	0
05A	0	0	133	0	0	0	0
06A	0	0	299	0	0	0	0
07A	0	308	0	0	0	0	0
08A	0	270	0	0	0	0	0
09A	0	242	0	0	0	0	0
10A	0	209	0	0	0	0	0
11A	0	220	0	0	0	0	0
12P	0	212	0	0	0	0	0
01P	0	263	0	0	0	0	0
02P	0	247	0	0	0	0	0
03P	0	311	0	0	0	0	0
04P	0	384	0	0	0	0	0
05P	0	370	0	0	0	0	0
06P	0	213	0	0	0	0	0
07P	0	155	0	0	0	0	0
08P	0	114	0	0	0	0	0
09P	0	79	0	0	0	0	0
10P	0	63	0	0	0	0	0
11P	0	41	0	0	0	0	0
TOT	0	3701	547	0	0	0	0

STATE OF CONNECTICUT
 DEPARTMENT OF TRANSPORTATION
 BUREAU OF POLICY AND PLANNING
 PLANNING INVENTORY AND DATA

TRAFFIC RECORDER DATA

TOWN OF SCOTLAND

ROUTE

DIRECTION B

HANOVER ROAD #1 - SOUTH OF ROUTE 14

DAY	SUN	MON	TUE	WED	THU	FRI	SAT
DATE	0	0	08/06/2013	08/07/2013	0	0	0

TYPE

HOUR

2013 ADT = 600

ACF = NA

12A	0	0	0	3	0	0	0
01A	0	0	0	0	0	0	0
02A	0	0	0	1	0	0	0
03A	0	0	0	1	0	0	0
04A	0	0	0	3	0	0	0
05A	0	0	0	13	0	0	0
06A	0	0	0	34	0	0	0
07A	0	0	0	50	0	0	0
08A	0	0	39	0	0	0	0
09A	0	0	32	0	0	0	0
10A	0	0	34	0	0	0	0
11A	0	0	32	0	0	0	0
12P	0	0	38	0	0	0	0
01P	0	0	28	0	0	0	0
02P	0	0	43	0	0	0	0
03P	0	0	65	0	0	0	0
04P	0	0	53	0	0	0	0
05P	0	0	67	0	0	0	0
06P	0	0	51	0	0	0	0
07P	0	0	35	0	0	0	0
08P	0	0	20	0	0	0	0
09P	0	0	19	0	0	0	0
10P	0	0	10	0	0	0	0
11P	0	0	5	0	0	0	0
TOT	0	0	571	105	0	0	0

STATE OF CONNECTICUT
DEPARTMENT OF TRANSPORTATION
BUREAU OF POLICY AND PLANNING
PLANNING INVENTORY AND DATA

TRAFFIC RECORDER DATA

TOWN OF SCOTLAND

ROUTE 97

DIRECTION N

NORTH OF ROUTE 14

DAY	SUN	MON	TUE	WED	THU	FRI	SAT
DATE	0	10/21/2013	10/22/2013	10/23/2013	0	0	0
TYPE							
HOUR							

2013 ADT = 450

ACF = NA

12A	0	0	1	2	0	0	0
01A	0	0	2	1	0	0	0
02A	0	0	1	0	0	0	0
03A	0	0	2	5	0	0	0
04A	0	0	4	5	0	0	0
05A	0	9	12	0	0	0	0
06A	0	28	27	0	0	0	0
07A	0	39	42	0	0	0	0
08A	0	39	29	0	0	0	0
09A	0	25	31	0	0	0	0
10A	0	18	23	0	0	0	0
11A	0	17	40	0	0	0	0
12P	0	26	23	0	0	0	0
01P	0	20	21	0	0	0	0
02P	0	32	31	0	0	0	0
03P	0	35	37	0	0	0	0
04P	0	30	35	0	0	0	0
05P	0	36	29	0	0	0	0
06P	0	29	26	0	0	0	0
07P	0	20	23	0	0	0	0
08P	0	15	28	0	0	0	0
09P	0	9	8	0	0	0	0
10P	0	4	3	0	0	0	0
11P	0	2	2	0	0	0	0
TOT	0	433	480	13	0	0	0

STATE OF CONNECTICUT
DEPARTMENT OF TRANSPORTATION
BUREAU OF POLICY AND PLANNING
PLANNING INVENTORY AND DATA

TRAFFIC RECORDER DATA

TOWN OF SCOTLAND

ROUTE 97

DIRECTION S

NORTH OF ROUTE 14

DAY	SUN	MON	TUE	WED	THU	FRI	SAT
DATE	0	10/21/2013	10/22/2013	10/23/2013	0	0	0
TYPE							
HOUR							

2013 ADT = 450

ACF = NA

12A	0	0	0	4	0	0	0
01A	0	0	0	1	0	0	0
02A	0	0	1	0	0	0	0
03A	0	0	1	1	0	0	0
04A	0	0	1	3	0	0	0
05A	0	3	6	0	0	0	0
06A	0	13	12	0	0	0	0
07A	0	29	19	0	0	0	0
08A	0	26	28	0	0	0	0
09A	0	19	42	0	0	0	0
10A	0	16	26	0	0	0	0
11A	0	31	21	0	0	0	0
12P	0	20	21	0	0	0	0
01P	0	26	21	0	0	0	0
02P	0	24	29	0	0	0	0
03P	0	40	36	0	0	0	0
04P	0	60	38	0	0	0	0
05P	0	51	60	0	0	0	0
06P	0	41	44	0	0	0	0
07P	0	21	20	0	0	0	0
08P	0	15	19	0	0	0	0
09P	0	11	13	0	0	0	0
10P	0	3	4	0	0	0	0
11P	0	1	3	0	0	0	0
TOT	0	450	465	9	0	0	0

STATE OF CONNECTICUT
DEPARTMENT OF TRANSPORTATION
BUREAU OF POLICY AND PLANNING
PLANNING INVENTORY AND DATA

TRAFFIC RECORDER DATA

TOWN OF SCOTLAND

ROUTE 14

DIRECTION E

AT CANTERBURY TOWN LINE

DAY	SUN	MON	TUE	WED	THU	FRI	SAT
DATE	0	10/21/2013	10/22/2013	0	0	0	0
TYPE							
HOUR							

2013 ADT = 1700 ACF = NA

12A	0	0	13	0	0	0	0
01A	0	0	8	0	0	0	0
02A	0	0	3	0	0	0	0
03A	0	0	6	0	0	0	0
04A	0	0	9	0	0	0	0
05A	0	38	40	0	0	0	0
06A	0	103	98	0	0	0	0
07A	0	91	97	0	0	0	0
08A	0	74	56	0	0	0	0
09A	0	64	75	0	0	0	0
10A	0	77	82	0	0	0	0
11A	0	75	94	0	0	0	0
12P	0	72	75	0	0	0	0
01P	0	83	94	0	0	0	0
02P	0	128	119	0	0	0	0
03P	0	168	168	0	0	0	0
04P	0	213	0	0	0	0	0
05P	0	202	0	0	0	0	0
06P	0	104	0	0	0	0	0
07P	0	57	0	0	0	0	0
08P	0	53	0	0	0	0	0
09P	0	43	0	0	0	0	0
10P	0	19	0	0	0	0	0
11P	0	13	0	0	0	0	0
TOT	0	1677	1037	0	0	0	0

STATE OF CONNECTICUT
DEPARTMENT OF TRANSPORTATION
BUREAU OF POLICY AND PLANNING
PLANNING INVENTORY AND DATA

TRAFFIC RECORDER DATA

TOWN OF SCOTLAND

ROUTE 14

DIRECTION W

AT CANTERBURY TOWN LINE

DAY	SUN	MON	TUE	WED	THU	FRI	SAT
DATE	0	10/21/2013	10/22/2013	10/23/2013	0	0	0
TYPE							
HOUR							

2013 ADT = 1800 ACF = NA

12A	0	0	5	10	0	0	0
01A	0	0	2	6	0	0	0
02A	0	0	5	7	0	0	0
03A	0	0	3	12	0	0	0
04A	0	0	18	22	0	0	0
05A	0	69	71	0	0	0	0
06A	0	149	140	0	0	0	0
07A	0	193	194	0	0	0	0
08A	0	147	154	0	0	0	0
09A	0	107	110	0	0	0	0
10A	0	78	87	0	0	0	0
11A	0	80	106	0	0	0	0
12P	0	83	101	0	0	0	0
01P	0	70	92	0	0	0	0
02P	0	92	102	0	0	0	0
03P	0	140	138	0	0	0	0
04P	0	120	167	0	0	0	0
05P	0	133	187	0	0	0	0
06P	0	90	132	0	0	0	0
07P	0	48	94	0	0	0	0
08P	0	26	74	0	0	0	0
09P	0	24	56	0	0	0	0
10P	0	13	36	0	0	0	0
11P	0	16	26	0	0	0	0
TOT	0	1678	2100	57	0	0	0

STATE OF CONNECTICUT
DEPARTMENT OF TRANSPORTATION
BUREAU OF POLICY AND PLANNING
PLANNING INVENTORY AND DATA

TRAFFIC RECORDER DATA

TOWN OF SCOTLAND

ROUTE 97

DIRECTION B

NORTH OF ROUTE 14

DAY	SUN	MON	TUE	WED	THU	FRI	SAT
DATE	0	0	0	03/24/2010	03/25/2010	0	0
TYPE							
HOUR							

2010 ADT = 1000 ACF = NA

12A	0	0	0	0	3	0	0
01A	0	0	0	0	4	0	0
02A	0	0	0	0	1	0	0
03A	0	0	0	0	2	0	0
04A	0	0	0	0	6	0	0
05A	0	0	0	0	21	0	0
06A	0	0	0	38	0	0	0
07A	0	0	0	68	0	0	0
08A	0	0	0	85	0	0	0
09A	0	0	0	48	0	0	0
10A	0	0	0	42	0	0	0
11A	0	0	0	55	0	0	0
12P	0	0	0	37	0	0	0
01P	0	0	0	45	0	0	0
02P	0	0	0	65	0	0	0
03P	0	0	0	91	0	0	0
04P	0	0	0	79	0	0	0
05P	0	0	0	87	0	0	0
06P	0	0	0	74	0	0	0
07P	0	0	0	43	0	0	0
08P	0	0	0	40	0	0	0
09P	0	0	0	19	0	0	0
10P	0	0	0	9	0	0	0
11P	0	0	0	4	0	0	0
TOT	0	0	0	929	37	0	0

STATE OF CONNECTICUT
 DEPARTMENT OF TRANSPORTATION
 BUREAU OF POLICY AND PLANNING
 PLANNING INVENTORY AND DATA

TRAFFIC RECORDER DATA

TOWN OF SCOTLAND

ROUTE 97

DIRECTION B

SOUTH OF CENTER STREET

DAY	SUN	MON	TUE	WED	THU	FRI	SAT
DATE	0	0	0	03/24/2010	03/25/2010	0	0
TYPE							
HOUR							

2010 ADT = 1700

ACF = NA

12A	0	0	0	0	11	0	0
01A	0	0	0	0	4	0	0
02A	0	0	0	0	4	0	0
03A	0	0	0	0	7	0	0
04A	0	0	0	0	10	0	0
05A	0	0	0	33	30	0	0
06A	0	0	0	68	77	0	0
07A	0	0	0	134	0	0	0
08A	0	0	0	140	0	0	0
09A	0	0	0	79	0	0	0
10A	0	0	0	72	0	0	0
11A	0	0	0	82	0	0	0
12P	0	0	0	68	0	0	0
01P	0	0	0	87	0	0	0
02P	0	0	0	115	0	0	0
03P	0	0	0	148	0	0	0
04P	0	0	0	156	0	0	0
05P	0	0	0	141	0	0	0
06P	0	0	0	127	0	0	0
07P	0	0	0	80	0	0	0
08P	0	0	0	57	0	0	0
09P	0	0	0	41	0	0	0
10P	0	0	0	16	0	0	0
11P	0	0	0	8	0	0	0
TOT	0	0	0	1652	143	0	0

STATE OF CONNECTICUT
DEPARTMENT OF TRANSPORTATION
BUREAU OF POLICY AND PLANNING
PLANNING INVENTORY AND DATA

TRAFFIC RECORDER DATA

TOWN OF SCOTLAND

ROUTE 14

DIRECTION B

EAST OF ROUTE 97 (E JCT)

DAY	SUN	MON	TUE	WED	THU	FRI	SAT
DATE	0	0	0	03/24/2010	03/25/2010	0	0
TYPE							
HOUR							

2010 ADT = 3700 ACF = NA

12A	0	0	0	0	17	0	0
01A	0	0	0	0	8	0	0
02A	0	0	0	0	7	0	0
03A	0	0	0	0	8	0	0
04A	0	0	0	0	27	0	0
05A	0	0	0	0	91	0	0
06A	0	0	0	228	0	0	0
07A	0	0	0	300	0	0	0
08A	0	0	0	254	0	0	0
09A	0	0	0	196	0	0	0
10A	0	0	0	188	0	0	0
11A	0	0	0	148	0	0	0
12P	0	0	0	172	0	0	0
01P	0	0	0	179	0	0	0
02P	0	0	0	220	0	0	0
03P	0	0	0	309	0	0	0
04P	0	0	0	339	0	0	0
05P	0	0	0	315	0	0	0
06P	0	0	0	240	0	0	0
07P	0	0	0	161	0	0	0
08P	0	0	0	104	0	0	0
09P	0	0	0	91	0	0	0
10P	0	0	0	24	0	0	0
11P	0	0	0	37	0	0	0
TOT	0	0	0	3505	158	0	0

STATE OF CONNECTICUT
 DEPARTMENT OF TRANSPORTATION
 BUREAU OF POLICY AND PLANNING
 PLANNING INVENTORY AND DATA

TRAFFIC RECORDER DATA

TOWN OF SCOTLAND

ROUTE 14

DIRECTION B

WEST OF ROUTE 97 (W JCT)

DAY	SUN	MON	TUE	WED	THU	FRI	SAT
DATE	0	0	0	03/24/2010	03/25/2010	0	0
TYPE							
HOUR							

2010 ADT = 4700 ACF = NA

12A	0	0	0	0	25	0	0
01A	0	0	0	0	7	0	0
02A	0	0	0	0	7	0	0
03A	0	0	0	0	11	0	0
04A	0	0	0	0	33	0	0
05A	0	0	0	111	115	0	0
06A	0	0	0	289	276	0	0
07A	0	0	0	348	0	0	0
08A	0	0	0	350	0	0	0
09A	0	0	0	231	0	0	0
10A	0	0	0	225	0	0	0
11A	0	0	0	196	0	0	0
12P	0	0	0	243	0	0	0
01P	0	0	0	254	0	0	0
02P	0	0	0	312	0	0	0
03P	0	0	0	409	0	0	0
04P	0	0	0	443	0	0	0
05P	0	0	0	391	0	0	0
06P	0	0	0	293	0	0	0
07P	0	0	0	179	0	0	0
08P	0	0	0	136	0	0	0
09P	0	0	0	112	0	0	0
10P	0	0	0	43	0	0	0
11P	0	0	0	40	0	0	0
TOT	0	0	0	4605	474	0	0

STATE OF CONNECTICUT
DEPARTMENT OF TRANSPORTATION
BUREAU OF POLICY AND PLANNING
PLANNING INVENTORY AND DATA

TRAFFIC RECORDER DATA

TOWN OF SCOTLAND

ROUTE 14

DIRECTION B

AT CANTERBURY TOWN LINE

DAY	SUN	MON	TUE	WED	THU	FRI	SAT
DATE	0	0	0	03/24/2010	03/25/2010	0	0
TYPE							
HOUR							

2010 ADT = 3500

ACF = NA

12A	0	0	0	0	16	0	0
01A	0	0	0	0	7	0	0
02A	0	0	0	0	8	0	0
03A	0	0	0	0	7	0	0
04A	0	0	0	0	26	0	0
05A	0	0	0	0	85	0	0
06A	0	0	0	215	0	0	0
07A	0	0	0	294	0	0	0
08A	0	0	0	242	0	0	0
09A	0	0	0	194	0	0	0
10A	0	0	0	180	0	0	0
11A	0	0	0	148	0	0	0
12P	0	0	0	162	0	0	0
01P	0	0	0	167	0	0	0
02P	0	0	0	212	0	0	0
03P	0	0	0	289	0	0	0
04P	0	0	0	323	0	0	0
05P	0	0	0	307	0	0	0
06P	0	0	0	233	0	0	0
07P	0	0	0	140	0	0	0
08P	0	0	0	105	0	0	0
09P	0	0	0	90	0	0	0
10P	0	0	0	22	0	0	0
11P	0	0	0	35	0	0	0
TOT	0	0	0	3358	149	0	0

STATE OF CONNECTICUT
 DEPARTMENT OF TRANSPORTATION
 BUREAU OF POLICY AND PLANNING
 PLANNING INVENTORY AND DATA

TRAFFIC RECORDER DATA

TOWN OF SCOTLAND

ROUTE 97

DIRECTION B

SE OF PLAINS ROAD

DAY	SUN	MON	TUE	WED	THU	FRI	SAT
DATE	0	0	0	0	03/25/2010	03/26/2010	0
TYPE							
HOUR							

2010 ADT = 1400 ACF = NA

12A	0	0	0	0	0	19	0
01A	0	0	0	0	0	7	0
02A	0	0	0	0	0	1	0
03A	0	0	0	0	0	3	0
04A	0	0	0	0	0	5	0
05A	0	0	0	0	0	27	0
06A	0	0	0	0	0	62	0
07A	0	0	0	0	80	117	0
08A	0	0	0	0	119	0	0
09A	0	0	0	0	60	0	0
10A	0	0	0	0	56	0	0
11A	0	0	0	0	59	0	0
12P	0	0	0	0	87	0	0
01P	0	0	0	0	76	0	0
02P	0	0	0	0	82	0	0
03P	0	0	0	0	121	0	0
04P	0	0	0	0	114	0	0
05P	0	0	0	0	139	0	0
06P	0	0	0	0	97	0	0
07P	0	0	0	0	66	0	0
08P	0	0	0	0	51	0	0
09P	0	0	0	0	40	0	0
10P	0	0	0	0	18	0	0
11P	0	0	0	0	15	0	0
TOT	0	0	0	0	1280	241	0

STATE OF CONNECTICUT
DEPARTMENT OF TRANSPORTATION
BUREAU OF POLICY AND PLANNING
PLANNING INVENTORY AND DATA

TRAFFIC RECORDER DATA

TOWN OF SCOTLAND

ROUTE 14

DIRECTION B

WEST OF ROUTE 97 (E JCT)

DAY	SUN	MON	TUE	WED	THU	FRI	SAT
DATE	0	0	0	03/24/2010	03/25/2010	0	0
TYPE							
HOUR							

2010 ADT = 4200

ACF = NA

12A	0	0	0	0	20	0	0
01A	0	0	0	0	8	0	0
02A	0	0	0	0	8	0	0
03A	0	0	0	0	10	0	0
04A	0	0	0	0	34	0	0
05A	0	0	0	0	105	0	0
06A	0	0	0	258	0	0	0
07A	0	0	0	326	0	0	0
08A	0	0	0	294	0	0	0
09A	0	0	0	216	0	0	0
10A	0	0	0	204	0	0	0
11A	0	0	0	180	0	0	0
12P	0	0	0	194	0	0	0
01P	0	0	0	210	0	0	0
02P	0	0	0	255	0	0	0
03P	0	0	0	345	0	0	0
04P	0	0	0	372	0	0	0
05P	0	0	0	363	0	0	0
06P	0	0	0	266	0	0	0
07P	0	0	0	172	0	0	0
08P	0	0	0	105	0	0	0
09P	0	0	0	102	0	0	0
10P	0	0	0	29	0	0	0
11P	0	0	0	41	0	0	0
TOT	0	0	0	3932	185	0	0

STATE OF CONNECTICUT
DEPARTMENT OF TRANSPORTATION
BUREAU OF POLICY AND PLANNING
PLANNING INVENTORY AND DATA

TRAFFIC RECORDER DATA

TOWN OF SCOTLAND

ROUTE 14

DIRECTION B

EAST OF CENTER STREET

DAY	SUN	MON	TUE	WED	THU	FRI	SAT
DATE	0	0	0	03/24/2010	03/25/2010	0	0
TYPE							
HOUR							

2010 ADT = 4800

ACF = NA

12A	0	0	0	0	27	0	0
01A	0	0	0	0	9	0	0
02A	0	0	0	0	9	0	0
03A	0	0	0	0	10	0	0
04A	0	0	0	0	35	0	0
05A	0	0	0	119	117	0	0
06A	0	0	0	287	268	0	0
07A	0	0	0	346	0	0	0
08A	0	0	0	357	0	0	0
09A	0	0	0	235	0	0	0
10A	0	0	0	247	0	0	0
11A	0	0	0	213	0	0	0
12P	0	0	0	231	0	0	0
01P	0	0	0	249	0	0	0
02P	0	0	0	288	0	0	0
03P	0	0	0	392	0	0	0
04P	0	0	0	434	0	0	0
05P	0	0	0	405	0	0	0
06P	0	0	0	289	0	0	0
07P	0	0	0	207	0	0	0
08P	0	0	0	122	0	0	0
09P	0	0	0	114	0	0	0
10P	0	0	0	38	0	0	0
11P	0	0	0	41	0	0	0
TOT	0	0	0	4614	475	0	0

STATE OF CONNECTICUT
 DEPARTMENT OF TRANSPORTATION
 BUREAU OF POLICY AND PLANNING
 PLANNING INVENTORY AND DATA

TRAFFIC RECORDER DATA

TOWN OF SCOTLAND

ROUTE

DIRECTION B

HANOVER ROAD #1 - SE OF KHOURIE ROAD

DAY	SUN	MON	TUE	WED	THU	FRI	SAT
DATE	0	0	0	03/24/2010	03/25/2010	0	0
TYPE							
HOUR							

2010 ADT = 600

ACF = NA

12A	0	0	0	0	2	0	0
01A	0	0	0	0	2	0	0
02A	0	0	0	0	1	0	0
03A	0	0	0	0	0	0	0
04A	0	0	0	0	4	0	0
05A	0	0	0	0	8	0	0
06A	0	0	0	32	0	0	0
07A	0	0	0	37	0	0	0
08A	0	0	0	29	0	0	0
09A	0	0	0	28	0	0	0
10A	0	0	0	27	0	0	0
11A	0	0	0	25	0	0	0
12P	0	0	0	25	0	0	0
01P	0	0	0	31	0	0	0
02P	0	0	0	41	0	0	0
03P	0	0	0	52	0	0	0
04P	0	0	0	65	0	0	0
05P	0	0	0	48	0	0	0
06P	0	0	0	49	0	0	0
07P	0	0	0	43	0	0	0
08P	0	0	0	25	0	0	0
09P	0	0	0	15	0	0	0
10P	0	0	0	8	0	0	0
11P	0	0	0	9	0	0	0
TOT	0	0	0	589	17	0	0

STATE OF CONNECTICUT
 DEPARTMENT OF TRANSPORTATION
 BUREAU OF POLICY AND PLANNING
 PLANNING INVENTORY AND DATA

TRAFFIC RECORDER DATA

TOWN OF SCOTLAND

ROUTE 97

DIRECTION B

AT SPRAGUE TOWN LINE

DAY	SUN	MON	TUE	WED	THU	FRI	SAT
DATE	0	0	0	03/24/2010	03/25/2010	0	0
TYPE							
HOUR							

2010 ADT = 1400 ACF = NA

12A	0	0	0	0	12	0	0
01A	0	0	0	0	3	0	0
02A	0	0	0	0	3	0	0
03A	0	0	0	0	7	0	0
04A	0	0	0	0	10	0	0
05A	0	0	0	31	30	0	0
06A	0	0	0	73	78	0	0
07A	0	0	0	116	0	0	0
08A	0	0	0	115	0	0	0
09A	0	0	0	58	0	0	0
10A	0	0	0	48	0	0	0
11A	0	0	0	63	0	0	0
12P	0	0	0	58	0	0	0
01P	0	0	0	67	0	0	0
02P	0	0	0	84	0	0	0
03P	0	0	0	108	0	0	0
04P	0	0	0	128	0	0	0
05P	0	0	0	122	0	0	0
06P	0	0	0	82	0	0	0
07P	0	0	0	55	0	0	0
08P	0	0	0	42	0	0	0
09P	0	0	0	37	0	0	0
10P	0	0	0	14	0	0	0
11P	0	0	0	6	0	0	0
TOT	0	0	0	1307	143	0	0

STATE OF CONNECTICUT
 DEPARTMENT OF TRANSPORTATION
 BUREAU OF POLICY AND PLANNING
 PLANNING INVENTORY AND DATA

TRAFFIC RECORDER DATA

TOWN OF SCOTLAND	ROUTE 14							DIRECTION B
AT WINDHAM TOWN LINE	SUN	MON	TUE	WED	THU	FRI	SAT	
DAY	0	03/29/2010	03/30/2010	0	0	0	0	
DATE								
TYPE								
HOUR								
	2010 ADT = 4100		ACF = NA					

12A	0	0	23	0	0	0	0	
01A	0	0	8	0	0	0	0	
02A	0	0	6	0	0	0	0	
03A	0	0	11	0	0	0	0	
04A	0	0	17	0	0	0	0	
05A	0	126	0	0	0	0	0	
06A	0	242	0	0	0	0	0	
07A	0	371	0	0	0	0	0	
08A	0	309	0	0	0	0	0	
09A	0	217	0	0	0	0	0	
10A	0	202	0	0	0	0	0	
11A	0	188	0	0	0	0	0	
12P	0	209	0	0	0	0	0	
01P	0	236	0	0	0	0	0	
02P	0	253	0	0	0	0	0	
03P	0	340	0	0	0	0	0	
04P	0	337	0	0	0	0	0	
05P	0	336	0	0	0	0	0	
06P	0	211	0	0	0	0	0	
07P	0	117	0	0	0	0	0	
08P	0	97	0	0	0	0	0	
09P	0	75	0	0	0	0	0	
10P	0	51	0	0	0	0	0	
11P	0	40	0	0	0	0	0	
TOT	0	3957	65	0	0	0	0	

STATE OF CONNECTICUT
 DEPARTMENT OF TRANSPORTATION
 BUREAU OF POLICY AND PLANNING
 PLANNING INVENTORY AND DATA

TRAFFIC RECORDER DATA

TOWN OF SCOTLAND

ROUTE

DIRECTION B

HANOVER ROAD #1 - SOUTH OF ROUTE 14

DAY	SUN	MON	TUE	WED	THU	FRI	SAT
DATE	0	0	0	03/24/2010	03/25/2010	0	0

TYPE

HOUR

2010 ADT = 700

ACF = NA

12A	0	0	0	0	7	0	0
01A	0	0	0	0	2	0	0
02A	0	0	0	0	0	0	0
03A	0	0	0	0	0	0	0
04A	0	0	0	0	3	0	0
05A	0	0	0	0	6	0	0
06A	0	0	0	42	0	0	0
07A	0	0	0	36	0	0	0
08A	0	0	0	46	0	0	0
09A	0	0	0	26	0	0	0
10A	0	0	0	34	0	0	0
11A	0	0	0	25	0	0	0
12P	0	0	0	34	0	0	0
01P	0	0	0	46	0	0	0
02P	0	0	0	46	0	0	0
03P	0	0	0	56	0	0	0
04P	0	0	0	71	0	0	0
05P	0	0	0	67	0	0	0
06P	0	0	0	51	0	0	0
07P	0	0	0	50	0	0	0
08P	0	0	0	26	0	0	0
09P	0	0	0	20	0	0	0
10P	0	0	0	10	0	0	0
11P	0	0	0	6	0	0	0
TOT	0	0	0	692	18	0	0

STATE OF CONNECTICUT
DEPARTMENT OF TRANSPORTATION
BUREAU OF POLICY AND PLANNING
PLANNING INVENTORY AND DATA

TRAFFIC RECORDER DATA

TOWN OF SCOTLAND

ROUTE 97

DIRECTION B

NORTH OF ROUTE 14

DAY	SUN	MON	TUE	WED	THU	FRI	SAT
DATE	0	0	0	02/28/2007	03/01/2007	0	0

TYPE

HOUR

2007 ADT = 950

ACF = NA

12A	0	0	0	0	5	0	0
01A	0	0	0	0	1	0	0
02A	0	0	0	0	1	0	0
03A	0	0	0	0	3	0	0
04A	0	0	0	0	6	0	0
05A	0	0	0	0	14	0	0
06A	0	0	0	0	47	0	0
07A	0	0	0	49	0	0	0
08A	0	0	0	62	0	0	0
09A	0	0	0	49	0	0	0
10A	0	0	0	42	0	0	0
11A	0	0	0	54	0	0	0
12P	0	0	0	58	0	0	0
01P	0	0	0	59	0	0	0
02P	0	0	0	55	0	0	0
03P	0	0	0	84	0	0	0
04P	0	0	0	91	0	0	0
05P	0	0	0	87	0	0	0
06P	0	0	0	58	0	0	0
07P	0	0	0	35	0	0	0
08P	0	0	0	25	0	0	0
09P	0	0	0	27	0	0	0
10P	0	0	0	15	0	0	0
11P	0	0	0	6	0	0	0
TOT	0	0	0	856	77	0	0

STATE OF CONNECTICUT
DEPARTMENT OF TRANSPORTATION
BUREAU OF POLICY AND PLANNING
PLANNING INVENTORY AND DATA

TRAFFIC RECORDER DATA

TOWN OF SCOTLAND

ROUTE 97

DIRECTION B

SOUTH OF CENTER STREET

DAY	SUN	MON	TUE	WED	THU	FRI	SAT
DATE	0	0	0	02/28/2007	03/01/2007	0	0
TYPE							
HOUR							

2007 ADT = 1700 ACF = NA

12A	0	0	0	0	14	0	0
01A	0	0	0	0	5	0	0
02A	0	0	0	0	2	0	0
03A	0	0	0	0	8	0	0
04A	0	0	0	0	15	0	0
05A	0	0	0	0	34	0	0
06A	0	0	0	0	84	0	0
07A	0	0	0	139	0	0	0
08A	0	0	0	144	0	0	0
09A	0	0	0	69	0	0	0
10A	0	0	0	71	0	0	0
11A	0	0	0	81	0	0	0
12P	0	0	0	81	0	0	0
01P	0	0	0	93	0	0	0
02P	0	0	0	120	0	0	0
03P	0	0	0	163	0	0	0
04P	0	0	0	179	0	0	0
05P	0	0	0	140	0	0	0
06P	0	0	0	80	0	0	0
07P	0	0	0	57	0	0	0
08P	0	0	0	44	0	0	0
09P	0	0	0	39	0	0	0
10P	0	0	0	34	0	0	0
11P	0	0	0	15	0	0	0
TOT	0	0	0	1549	162	0	0

STATE OF CONNECTICUT
 DEPARTMENT OF TRANSPORTATION
 BUREAU OF POLICY AND PLANNING
 PLANNING INVENTORY AND DATA

TRAFFIC RECORDER DATA

TOWN OF SCOTLAND

ROUTE 14

DIRECTION B

EAST OF ROUTE 97 (E JCT)

DAY	SUN	MON	TUE	WED	THU	FRI	SAT
DATE	0	0	0	02/28/2007	03/01/2007	0	0
TYPE							
HOUR							

2007 ADT = 3900 ACF = NA

12A	0	0	0	0	17	0	0
01A	0	0	0	0	5	0	0
02A	0	0	0	0	9	0	0
03A	0	0	0	0	12	0	0
04A	0	0	0	0	18	0	0
05A	0	0	0	0	112	0	0
06A	0	0	0	0	241	0	0
07A	0	0	0	316	0	0	0
08A	0	0	0	239	0	0	0
09A	0	0	0	187	0	0	0
10A	0	0	0	186	0	0	0
11A	0	0	0	212	0	0	0
12P	0	0	0	194	0	0	0
01P	0	0	0	214	0	0	0
02P	0	0	0	239	0	0	0
03P	0	0	0	313	0	0	0
04P	0	0	0	384	0	0	0
05P	0	0	0	378	0	0	0
06P	0	0	0	232	0	0	0
07P	0	0	0	124	0	0	0
08P	0	0	0	107	0	0	0
09P	0	0	0	100	0	0	0
10P	0	0	0	39	0	0	0
11P	0	0	0	45	0	0	0
TOT	0	0	0	3509	414	0	0

STATE OF CONNECTICUT
 DEPARTMENT OF TRANSPORTATION
 BUREAU OF POLICY AND PLANNING
 PLANNING INVENTORY AND DATA

TRAFFIC RECORDER DATA

TOWN OF SCOTLAND

ROUTE 14

DIRECTION B

WEST OF ROUTE 97 (W JCT)

DAY	SUN	MON	TUE	WED	THU	FRI	SAT
DATE	0	0	0	02/28/2007	03/01/2007	0	0
TYPE							
HOUR							

2007 ADT = 5100 ACF = NA

12A	0	0	0	0	24	0	0
01A	0	0	0	0	10	0	0
02A	0	0	0	0	8	0	0
03A	0	0	0	0	16	0	0
04A	0	0	0	0	22	0	0
05A	0	0	0	0	135	0	0
06A	0	0	0	0	299	0	0
07A	0	0	0	424	0	0	0
08A	0	0	0	352	0	0	0
09A	0	0	0	232	0	0	0
10A	0	0	0	233	0	0	0
11A	0	0	0	293	0	0	0
12P	0	0	0	256	0	0	0
01P	0	0	0	238	0	0	0
02P	0	0	0	310	0	0	0
03P	0	0	0	410	0	0	0
04P	0	0	0	518	0	0	0
05P	0	0	0	455	0	0	0
06P	0	0	0	294	0	0	0
07P	0	0	0	166	0	0	0
08P	0	0	0	139	0	0	0
09P	0	0	0	125	0	0	0
10P	0	0	0	74	0	0	0
11P	0	0	0	61	0	0	0
TOT	0	0	0	4580	514	0	0

STATE OF CONNECTICUT
 DEPARTMENT OF TRANSPORTATION
 BUREAU OF POLICY AND PLANNING
 PLANNING INVENTORY AND DATA

TRAFFIC RECORDER DATA

TOWN OF SCOTLAND

ROUTE 14

DIRECTION B

AT CANTERBURY TOWN LINE

DAY	SUN	MON	TUE	WED	THU	FRI	SAT
DATE	0	0	0	02/28/2007	03/01/2007	0	0
TYPE							
HOUR							

2007 ADT = 3800 ACF = NA

12A	0	0	0	0	15	0	0
01A	0	0	0	0	5	0	0
02A	0	0	0	0	9	0	0
03A	0	0	0	0	12	0	0
04A	0	0	0	0	15	0	0
05A	0	0	0	0	108	0	0
06A	0	0	0	0	225	0	0
07A	0	0	0	302	0	0	0
08A	0	0	0	240	0	0	0
09A	0	0	0	172	0	0	0
10A	0	0	0	181	0	0	0
11A	0	0	0	205	0	0	0
12P	0	0	0	189	0	0	0
01P	0	0	0	208	0	0	0
02P	0	0	0	230	0	0	0
03P	0	0	0	300	0	0	0
04P	0	0	0	355	0	0	0
05P	0	0	0	360	0	0	0
06P	0	0	0	228	0	0	0
07P	0	0	0	121	0	0	0
08P	0	0	0	105	0	0	0
09P	0	0	0	88	0	0	0
10P	0	0	0	41	0	0	0
11P	0	0	0	43	0	0	0
TOT	0	0	0	3368	389	0	0

STATE OF CONNECTICUT
 DEPARTMENT OF TRANSPORTATION
 BUREAU OF POLICY AND PLANNING
 PLANNING INVENTORY AND DATA

TRAFFIC RECORDER DATA

TOWN OF SCOTLAND

ROUTE 97

DIRECTION B

SE OF PLAINS ROAD

DAY	SUN	MON	TUE	WED	THU	FRI	SAT
DATE	0	0	0	02/28/2007	03/01/2007	0	0
TYPE							
HOUR							

2007 ADT = 1500

ACF = NA

12A	0	0	0	0	14	0	0
01A	0	0	0	0	4	0	0
02A	0	0	0	0	2	0	0
03A	0	0	0	0	8	0	0
04A	0	0	0	0	10	0	0
05A	0	0	0	0	34	0	0
06A	0	0	0	0	69	0	0
07A	0	0	0	138	0	0	0
08A	0	0	0	124	0	0	0
09A	0	0	0	62	0	0	0
10A	0	0	0	65	0	0	0
11A	0	0	0	60	0	0	0
12P	0	0	0	70	0	0	0
01P	0	0	0	68	0	0	0
02P	0	0	0	99	0	0	0
03P	0	0	0	145	0	0	0
04P	0	0	0	159	0	0	0
05P	0	0	0	121	0	0	0
06P	0	0	0	60	0	0	0
07P	0	0	0	47	0	0	0
08P	0	0	0	38	0	0	0
09P	0	0	0	35	0	0	0
10P	0	0	0	27	0	0	0
11P	0	0	0	15	0	0	0
TOT	0	0	0	1333	141	0	0

STATE OF CONNECTICUT
DEPARTMENT OF TRANSPORTATION
BUREAU OF POLICY AND PLANNING
PLANNING INVENTORY AND DATA

TRAFFIC RECORDER DATA

TOWN OF SCOTLAND

ROUTE 14

DIRECTION B

WEST OF ROUTE 97 (E JCT)

DAY	SUN	MON	TUE	WED	THU	FRI	SAT
DATE	0	0	0	02/28/2007	03/01/2007	0	0
TYPE							
HOUR							

2007 ADT = 4400

ACF = NA

12A	0	0	0	0	19	0	0
01A	0	0	0	0	6	0	0
02A	0	0	0	0	10	0	0
03A	0	0	0	0	15	0	0
04A	0	0	0	0	25	0	0
05A	0	0	0	0	120	0	0
06A	0	0	0	0	264	0	0
07A	0	0	0	358	0	0	0
08A	0	0	0	283	0	0	0
09A	0	0	0	212	0	0	0
10A	0	0	0	200	0	0	0
11A	0	0	0	244	0	0	0
12P	0	0	0	224	0	0	0
01P	0	0	0	242	0	0	0
02P	0	0	0	277	0	0	0
03P	0	0	0	362	0	0	0
04P	0	0	0	418	0	0	0
05P	0	0	0	418	0	0	0
06P	0	0	0	252	0	0	0
07P	0	0	0	135	0	0	0
08P	0	0	0	107	0	0	0
09P	0	0	0	115	0	0	0
10P	0	0	0	47	0	0	0
11P	0	0	0	51	0	0	0
TOT	0	0	0	3945	459	0	0

STATE OF CONNECTICUT
DEPARTMENT OF TRANSPORTATION
BUREAU OF POLICY AND PLANNING
PLANNING INVENTORY AND DATA

TRAFFIC RECORDER DATA

TOWN OF SCOTLAND

ROUTE 14

DIRECTION B

EAST OF CENTER STREET

DAY	SUN	MON	TUE	WED	THU	FRI	SAT
DATE	0	0	0	02/28/2007	03/01/2007	0	0
TYPE							
HOUR							

2007 ADT = 5000

ACF = NA

12A	0	0	0	0	20	0	0
01A	0	0	0	0	7	0	0
02A	0	0	0	0	11	0	0
03A	0	0	0	0	16	0	0
04A	0	0	0	0	22	0	0
05A	0	0	0	0	129	0	0
06A	0	0	0	0	301	0	0
07A	0	0	0	408	0	0	0
08A	0	0	0	322	0	0	0
09A	0	0	0	242	0	0	0
10A	0	0	0	224	0	0	0
11A	0	0	0	283	0	0	0
12P	0	0	0	249	0	0	0
01P	0	0	0	258	0	0	0
02P	0	0	0	312	0	0	0
03P	0	0	0	395	0	0	0
04P	0	0	0	496	0	0	0
05P	0	0	0	471	0	0	0
06P	0	0	0	282	0	0	0
07P	0	0	0	156	0	0	0
08P	0	0	0	122	0	0	0
09P	0	0	0	127	0	0	0
10P	0	0	0	63	0	0	0
11P	0	0	0	57	0	0	0
TOT	0	0	0	4467	506	0	0

STATE OF CONNECTICUT
 DEPARTMENT OF TRANSPORTATION
 BUREAU OF POLICY AND PLANNING
 PLANNING INVENTORY AND DATA

TRAFFIC RECORDER DATA

TOWN OF SCOTLAND	ROUTE							DIRECTION B
HANOVER ROAD #1 - SE OF KHOURIE ROAD	SUN	MON	TUE	WED	THU	FRI	SAT	
DAY								
DATE	0	0	0	02/28/2007	03/01/2007	0	0	
TYPE								
HOUR								
	2007 ADT = 550		ACF = NA					

12A	0	0	0	0	5	0	0	
01A	0	0	0	0	2	0	0	
02A	0	0	0	0	0	0	0	
03A	0	0	0	0	4	0	0	
04A	0	0	0	0	4	0	0	
05A	0	0	0	0	17	0	0	
06A	0	0	0	0	25	0	0	
07A	0	0	0	0	25	0	0	
08A	0	0	0	33	0	0	0	
09A	0	0	0	30	0	0	0	
10A	0	0	0	22	0	0	0	
11A	0	0	0	27	0	0	0	
12P	0	0	0	22	0	0	0	
01P	0	0	0	25	0	0	0	
02P	0	0	0	24	0	0	0	
03P	0	0	0	46	0	0	0	
04P	0	0	0	82	0	0	0	
05P	0	0	0	41	0	0	0	
06P	0	0	0	39	0	0	0	
07P	0	0	0	29	0	0	0	
08P	0	0	0	14	0	0	0	
09P	0	0	0	20	0	0	0	
10P	0	0	0	13	0	0	0	
11P	0	0	0	12	0	0	0	
TOT	0	0	0	479	82	0	0	

STATE OF CONNECTICUT
 DEPARTMENT OF TRANSPORTATION
 BUREAU OF POLICY AND PLANNING
 PLANNING INVENTORY AND DATA

TRAFFIC RECORDER DATA

TOWN OF SCOTLAND

ROUTE 97

DIRECTION B

AT SPRAGUE TOWN LINE

DAY	SUN	MON	TUE	WED	THU	FRI	SAT
DATE	0	0	0	02/28/2007	03/01/2007	0	0
TYPE							
HOUR							

2007 ADT = 1400

ACF = NA

12A	0	0	0	0	12	0	0
01A	0	0	0	0	4	0	0
02A	0	0	0	0	1	0	0
03A	0	0	0	0	10	0	0
04A	0	0	0	0	13	0	0
05A	0	0	0	0	38	0	0
06A	0	0	0	87	72	0	0
07A	0	0	0	126	0	0	0
08A	0	0	0	107	0	0	0
09A	0	0	0	62	0	0	0
10A	0	0	0	50	0	0	0
11A	0	0	0	52	0	0	0
12P	0	0	0	68	0	0	0
01P	0	0	0	61	0	0	0
02P	0	0	0	102	0	0	0
03P	0	0	0	130	0	0	0
04P	0	0	0	149	0	0	0
05P	0	0	0	123	0	0	0
06P	0	0	0	59	0	0	0
07P	0	0	0	41	0	0	0
08P	0	0	0	34	0	0	0
09P	0	0	0	32	0	0	0
10P	0	0	0	22	0	0	0
11P	0	0	0	12	0	0	0
TOT	0	0	0	1317	150	0	0

STATE OF CONNECTICUT
 DEPARTMENT OF TRANSPORTATION
 BUREAU OF POLICY AND PLANNING
 PLANNING INVENTORY AND DATA

TRAFFIC RECORDER DATA

TOWN OF SCOTLAND

ROUTE 14

DIRECTION B

AT WINDHAM TOWN LINE

DAY	SUN	MON	TUE	WED	THU	FRI	SAT
DATE	0	0	0	02/28/2007	03/01/2007	0	0
TYPE							
HOUR							

2007 ADT = 4700

ACF = NA

12A	0	0	0	0	29	0	0
01A	0	0	0	0	10	0	0
02A	0	0	0	0	12	0	0
03A	0	0	0	0	14	0	0
04A	0	0	0	0	21	0	0
05A	0	0	0	0	126	0	0
06A	0	0	0	275	0	0	0
07A	0	0	0	383	0	0	0
08A	0	0	0	324	0	0	0
09A	0	0	0	225	0	0	0
10A	0	0	0	221	0	0	0
11A	0	0	0	280	0	0	0
12P	0	0	0	246	0	0	0
01P	0	0	0	221	0	0	0
02P	0	0	0	270	0	0	0
03P	0	0	0	382	0	0	0
04P	0	0	0	445	0	0	0
05P	0	0	0	431	0	0	0
06P	0	0	0	254	0	0	0
07P	0	0	0	146	0	0	0
08P	0	0	0	128	0	0	0
09P	0	0	0	121	0	0	0
10P	0	0	0	69	0	0	0
11P	0	0	0	52	0	0	0
TOT	0	0	0	4473	212	0	0

STATE OF CONNECTICUT
DEPARTMENT OF TRANSPORTATION
BUREAU OF POLICY AND PLANNING
PLANNING INVENTORY AND DATA

TRAFFIC RECORDER DATA

TOWN OF SCOTLAND

ROUTE

DIRECTION B

HANOVER ROAD #1 - SOUTH OF ROUTE 14

DAY	SUN	MON	TUE	WED	THU	FRI	SAT
DATE	0	0	0	02/28/2007	03/01/2007	0	0

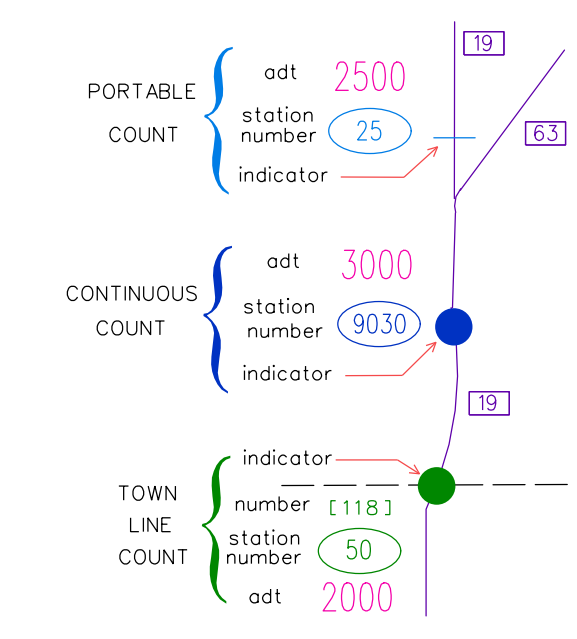
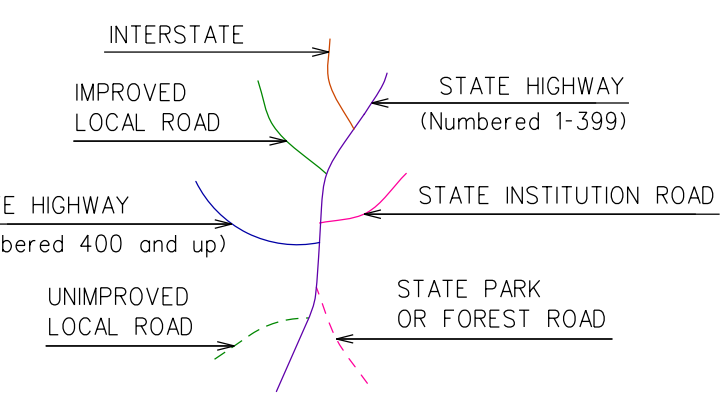
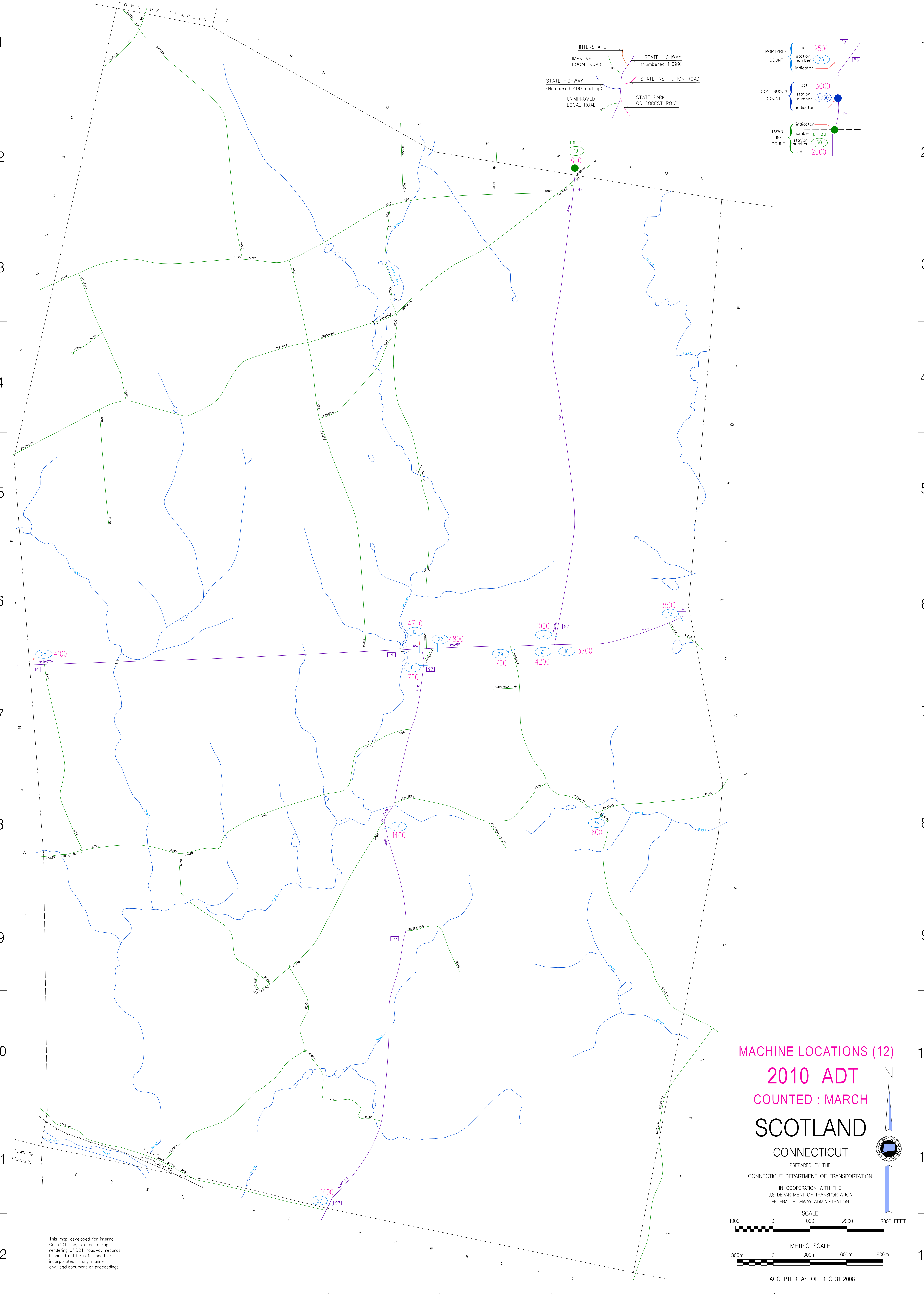
TYPE

HOUR

2007 ADT = 650

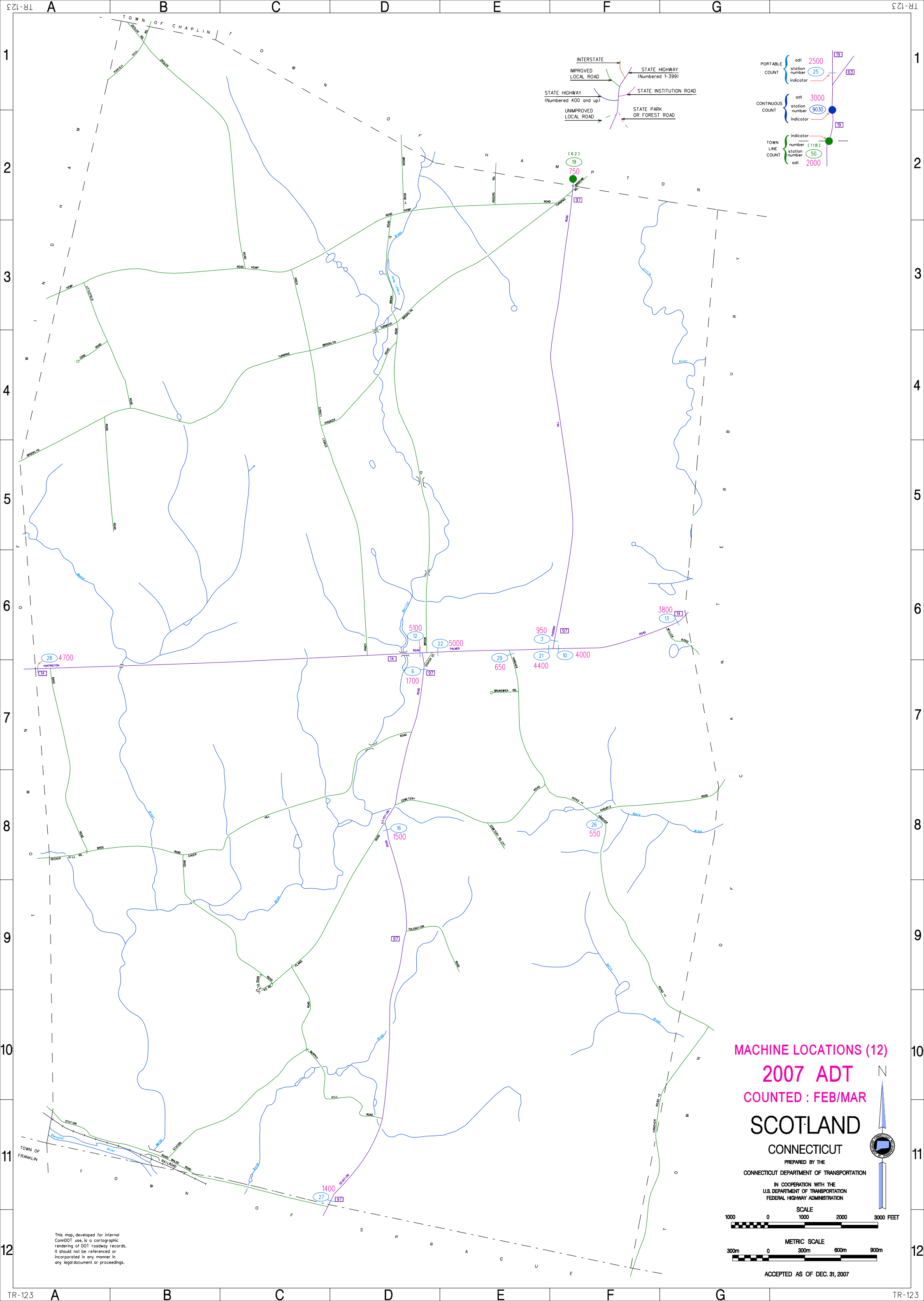
ACF = NA

12A	0	0	0	0	4	0	0
01A	0	0	0	0	2	0	0
02A	0	0	0	0	0	0	0
03A	0	0	0	0	1	0	0
04A	0	0	0	0	4	0	0
05A	0	0	0	0	11	0	0
06A	0	0	0	0	37	0	0
07A	0	0	0	0	31	0	0
08A	0	0	0	40	0	0	0
09A	0	0	0	35	0	0	0
10A	0	0	0	25	0	0	0
11A	0	0	0	33	0	0	0
12P	0	0	0	27	0	0	0
01P	0	0	0	27	0	0	0
02P	0	0	0	30	0	0	0
03P	0	0	0	51	0	0	0
04P	0	0	0	93	0	0	0
05P	0	0	0	55	0	0	0
06P	0	0	0	53	0	0	0
07P	0	0	0	30	0	0	0
08P	0	0	0	19	0	0	0
09P	0	0	0	21	0	0	0
10P	0	0	0	15	0	0	0
11P	0	0	0	11	0	0	0
TOT	0	0	0	565	90	0	0



MACHINE LOCATIONS (12)
2010 ADT
COUNTED : MARCH
SCOTLAND
CONNECTICUT
 PREPARED BY THE
 CONNECTICUT DEPARTMENT OF TRANSPORTATION
 IN COOPERATION WITH THE
 U.S. DEPARTMENT OF TRANSPORTATION
 FEDERAL HIGHWAY ADMINISTRATION
 SCALE
 1000 0 1000 2000 3000 FEET
 300m 0 300m 600m 900m
 ACCEPTED AS OF DEC. 31, 2008

This map, developed for internal ConDOT use, is a cartographic rendering of DOT roadway records. It should not be referenced or incorporated in any manner in any legal document or proceedings.



STATE OF CONNECTICUT
DEPARTMENT OF TRANSPORTATION
BUREAU OF POLICY AND PLANNING
PLANNING INVENTORY AND DATA

TRAFFIC RECORDER DATA

TOWN OF HAMPTON

ROUTE 97

DIRECTION N

AT SCOTLAND TOWN LINE

DAY	SUN	MON	TUE	WED	THU	FRI	SAT
DATE	0	0	08/13/2013	08/14/2013	08/15/2013	0	0
TYPE							
HOUR							

2013 ADT = 350

ACF = 0.98

12A	0	0	0	2	6	0	0
01A	0	0	0	4	2	0	0
02A	0	0	0	1	1	0	0
03A	0	0	0	1	1	0	0
04A	0	0	0	2	3	0	0
05A	0	0	0	7	7	0	0
06A	0	0	0	15	13	0	0
07A	0	0	0	27	19	0	0
08A	0	0	16	26	27	0	0
09A	0	0	14	23	31	0	0
10A	0	0	21	31	15	0	0
11A	0	0	20	23	0	0	0
12P	0	0	15	21	0	0	0
01P	0	0	21	25	0	0	0
02P	0	0	15	24	0	0	0
03P	0	0	19	33	0	0	0
04P	0	0	28	40	0	0	0
05P	0	0	38	32	0	0	0
06P	0	0	22	24	0	0	0
07P	0	0	19	21	0	0	0
08P	0	0	9	14	0	0	0
09P	0	0	14	8	0	0	0
10P	0	0	3	11	0	0	0
11P	0	0	2	5	0	0	0
TOT	0	0	276	420	125	0	0

STATE OF CONNECTICUT
DEPARTMENT OF TRANSPORTATION
BUREAU OF POLICY AND PLANNING
PLANNING INVENTORY AND DATA

TRAFFIC RECORDER DATA

TOWN OF HAMPTON

ROUTE 97

DIRECTION S

AT SCOTLAND TOWN LINE

DAY	SUN	MON	TUE	WED	THU	FRI	SAT
DATE	0	0	08/13/2013	08/14/2013	08/15/2013	0	0

TYPE

HOUR

2013 ADT = 350

ACF = 0.98

12A	0	0	0	0	3	0	0
01A	0	0	0	4	1	0	0
02A	0	0	0	0	0	0	0
03A	0	0	0	1	2	0	0
04A	0	0	0	5	4	0	0
05A	0	0	0	10	11	0	0
06A	0	0	0	15	14	0	0
07A	0	0	0	20	19	0	0
08A	0	0	23	28	26	0	0
09A	0	0	18	20	22	0	0
10A	0	0	14	37	22	0	0
11A	0	0	20	23	0	0	0
12P	0	0	23	35	0	0	0
01P	0	0	26	25	0	0	0
02P	0	0	27	18	0	0	0
03P	0	0	28	48	0	0	0
04P	0	0	28	38	0	0	0
05P	0	0	34	34	0	0	0
06P	0	0	22	19	0	0	0
07P	0	0	12	18	0	0	0
08P	0	0	7	15	0	0	0
09P	0	0	9	14	0	0	0
10P	0	0	8	6	0	0	0
11P	0	0	1	3	0	0	0
TOT	0	0	300	436	124	0	0