

\* 2010 ADT (not counted on 2013)

\* ACF 0.98 APPLIED TO ROUTE 154 FROM ROUTE 9 NB RAMP IN ESSEX TO ROUTE 82 (S JCT) IN HADDAM (BASED ON STATION 5030 DEEP RIVER 2013)

\*\* ACF 0.98 APPLIED TO SR 602 (NORTH MAIN ST) FROM ROUTE 154 NB IN ESSEX TO ROUTE 80 IN DEEP RIVER (BASED ON STATION 5022 ESSEX 2013)

**MACHINE LOCATIONS (24)**  
**2013 ADT**  
**COUNTED: AUG/SEP**  
**DEEP RIVER**  
**CONNECTICUT**

PREPARED BY THE  
 CONNECTICUT DEPARTMENT OF TRANSPORTATION

IN COOPERATION WITH THE  
 U.S. DEPARTMENT OF TRANSPORTATION  
 FEDERAL HIGHWAY ADMINISTRATION

SCALE  
 1000 0 1000 2000 3000 FEET  
 METRIC SCALE  
 300m 0 300m 600m 900m

ACCEPTED AS OF DEC. 31, 2011

This map, developed for internal ComDOT use, is a cartographic rendering of DOT roadway records. It should not be referenced or incorporated in any manner in any legal document or proceedings.

STATE OF CONNECTICUT  
 DEPARTMENT OF TRANSPORTATION  
 BUREAU OF POLICY AND PLANNING  
 PLANNING INVENTORY AND DATA

TRAFFIC RECORDER DATA

TOWN OF DEEP RIVER

ROUTE 154

DIRECTION B

AT ESSEX TL

DAY	SUN	MON	TUE	WED	THU	FRI	SAT
DATE	0	0	0	09/11/2013	09/12/2013	0	0
TYPE							
HOUR							

2013 ADT = 6700

ACF = 0.98

\*\*\*\*\*

12A	0	0	0	0	22	0	0
01A	0	0	0	0	5	0	0
02A	0	0	0	0	14	0	0
03A	0	0	0	5	0	0	0
04A	0	0	0	20	0	0	0
05A	0	0	0	73	0	0	0
06A	0	0	0	262	0	0	0
07A	0	0	0	549	0	0	0
08A	0	0	0	484	0	0	0
09A	0	0	0	435	0	0	0
10A	0	0	0	429	0	0	0
11A	0	0	0	488	0	0	0
12P	0	0	0	498	0	0	0
01P	0	0	0	485	0	0	0
02P	0	0	0	580	0	0	0
03P	0	0	0	641	0	0	0
04P	0	0	0	700	0	0	0
05P	0	0	0	579	0	0	0
06P	0	0	0	415	0	0	0
07P	0	0	0	284	0	0	0
08P	0	0	0	202	0	0	0
09P	0	0	0	95	0	0	0
10P	0	0	0	87	0	0	0
11P	0	0	0	37	0	0	0
TOT	0	0	0	7348	41	0	0

STATE OF CONNECTICUT  
DEPARTMENT OF TRANSPORTATION  
BUREAU OF POLICY AND PLANNING  
PLANNING INVENTORY AND DATA

TRAFFIC RECORDER DATA

TOWN OF DEEP RIVER		ROUTE 80						DIRECTION B
NE OF VETERAN'S MEMORIAL LANE		SUN	MON	TUE	WED	THU	FRI	SAT
DAY	DATE	0	09/09/2013	09/10/2013	0	0	0	0
TYPE	HOUR	2013 ADT = 3900		ACF = NA				
*****								
12A		0	0	14	0	0	0	0
01A		0	0	3	0	0	0	0
02A		0	8	2	0	0	0	0
03A		0	4	2	0	0	0	0
04A		0	10	17	0	0	0	0
05A		0	60	83	0	0	0	0
06A		0	185	158	0	0	0	0
07A		0	290	283	0	0	0	0
08A		0	333	320	0	0	0	0
09A		0	229	244	0	0	0	0
10A		0	243	236	0	0	0	0
11A		0	269	0	0	0	0	0
12P		0	260	0	0	0	0	0
01P		0	280	0	0	0	0	0
02P		0	288	0	0	0	0	0
03P		0	328	0	0	0	0	0
04P		0	369	0	0	0	0	0
05P		0	352	0	0	0	0	0
06P		0	262	0	0	0	0	0
07P		0	190	0	0	0	0	0
08P		0	101	0	0	0	0	0
09P		0	67	0	0	0	0	0
10P		0	53	0	0	0	0	0
11P		0	23	0	0	0	0	0
TOT		0	4204	1362	0	0	0	0

STATE OF CONNECTICUT  
DEPARTMENT OF TRANSPORTATION  
BUREAU OF POLICY AND PLANNING  
PLANNING INVENTORY AND DATA

TRAFFIC RECORDER DATA

TOWN OF DEEP RIVER		ROUTE 80						DIRECTION B
SW OF UNION STREET		SUN	MON	TUE	WED	THU	FRI	SAT
DAY	DATE	0	09/09/2013	09/10/2013	0	0	0	0
TYPE	HOUR	2013 ADT = 5800		ACF = NA		*****		
12A		0	0	24	0	0	0	0
01A		0	0	7	0	0	0	0
02A		0	11	7	0	0	0	0
03A		0	10	6	0	0	0	0
04A		0	14	19	0	0	0	0
05A		0	85	105	0	0	0	0
06A		0	282	270	0	0	0	0
07A		0	486	493	0	0	0	0
08A		0	417	438	0	0	0	0
09A		0	317	320	0	0	0	0
10A		0	301	310	0	0	0	0
11A		0	323	0	0	0	0	0
12P		0	363	0	0	0	0	0
01P		0	364	0	0	0	0	0
02P		0	414	0	0	0	0	0
03P		0	508	0	0	0	0	0
04P		0	615	0	0	0	0	0
05P		0	577	0	0	0	0	0
06P		0	451	0	0	0	0	0
07P		0	302	0	0	0	0	0
08P		0	165	0	0	0	0	0
09P		0	96	0	0	0	0	0
10P		0	71	0	0	0	0	0
11P		0	51	0	0	0	0	0
TOT		0	6223	1999	0	0	0	0

STATE OF CONNECTICUT  
 DEPARTMENT OF TRANSPORTATION  
 BUREAU OF POLICY AND PLANNING  
 PLANNING INVENTORY AND DATA

TRAFFIC RECORDER DATA

TOWN OF DEEP RIVER		ROUTE 80						DIRECTION B
NE OF BAHR ROAD	DAY	SUN	MON	TUE	WED	THU	FRI	SAT
DATE		0	0	0	08/28/2013	08/29/2013	0	0
TYPE								
HOUR								
		2013 ADT = 6400		ACF = NA				
		*****						
12A		0	0	0	0	29	0	0
01A		0	0	0	0	12	0	0
02A		0	0	0	0	16	0	0
03A		0	0	0	7	0	0	0
04A		0	0	0	11	0	0	0
05A		0	0	0	122	0	0	0
06A		0	0	0	266	0	0	0
07A		0	0	0	591	0	0	0
08A		0	0	0	406	0	0	0
09A		0	0	0	384	0	0	0
10A		0	0	0	376	0	0	0
11A		0	0	0	387	0	0	0
12P		0	0	0	424	0	0	0
01P		0	0	0	428	0	0	0
02P		0	0	0	431	0	0	0
03P		0	0	0	502	0	0	0
04P		0	0	0	653	0	0	0
05P		0	0	0	643	0	0	0
06P		0	0	0	438	0	0	0
07P		0	0	0	289	0	0	0
08P		0	0	0	229	0	0	0
09P		0	0	0	101	0	0	0
10P		0	0	0	121	0	0	0
11P		0	0	0	49	0	0	0
TOT		0	0	0	6858	57	0	0

STATE OF CONNECTICUT  
DEPARTMENT OF TRANSPORTATION  
BUREAU OF POLICY AND PLANNING  
PLANNING INVENTORY AND DATA

TRAFFIC RECORDER DATA

TOWN OF DEEP RIVER	ROUTE 602							DIRECTION B
(WARSAW ST)AT ESSEX TL	SUN	MON	TUE	WED	THU	FRI	SAT	
DAY	0	0	0	08/28/2013	08/29/2013	0	0	
DATE								
TYPE								
HOUR								
	2013 ADT = 2800		ACF = 0.98					
	*****							
12A	0	0	0	0	22	0	0	
01A	0	0	0	0	2	0	0	
02A	0	0	0	0	13	0	0	
03A	0	0	0	0	0	0	0	
04A	0	0	0	6	0	0	0	
05A	0	0	0	46	0	0	0	
06A	0	0	0	118	0	0	0	
07A	0	0	0	240	0	0	0	
08A	0	0	0	189	0	0	0	
09A	0	0	0	164	0	0	0	
10A	0	0	0	153	0	0	0	
11A	0	0	0	191	0	0	0	
12P	0	0	0	167	0	0	0	
01P	0	0	0	190	0	0	0	
02P	0	0	0	189	0	0	0	
03P	0	0	0	261	0	0	0	
04P	0	0	0	277	0	0	0	
05P	0	0	0	293	0	0	0	
06P	0	0	0	199	0	0	0	
07P	0	0	0	148	0	0	0	
08P	0	0	0	99	0	0	0	
09P	0	0	0	59	0	0	0	
10P	0	0	0	72	0	0	0	
11P	0	0	0	25	0	0	0	
TOT	0	0	0	3086	37	0	0	

STATE OF CONNECTICUT  
DEPARTMENT OF TRANSPORTATION  
BUREAU OF POLICY AND PLANNING  
PLANNING INVENTORY AND DATA

TRAFFIC RECORDER DATA

TOWN OF DEEP RIVER	ROUTE 602							DIRECTION B
(WARSAW ST) NE OF ROUTE 80	SUN	MON	TUE	WED	THU	FRI	SAT	
DAY	0	0	0	08/28/2013	08/29/2013	0	0	
DATE								
TYPE								
HOUR								
	2013 ADT = 3400		ACF = 0.98					
	*****							
12A	0	0	0	0	24	0	0	
01A	0	0	0	0	8	0	0	
02A	0	0	0	0	16	0	0	
03A	0	0	0	4	0	0	0	
04A	0	0	0	9	0	0	0	
05A	0	0	0	53	0	0	0	
06A	0	0	0	133	0	0	0	
07A	0	0	0	345	0	0	0	
08A	0	0	0	240	0	0	0	
09A	0	0	0	215	0	0	0	
10A	0	0	0	179	0	0	0	
11A	0	0	0	217	0	0	0	
12P	0	0	0	208	0	0	0	
01P	0	0	0	214	0	0	0	
02P	0	0	0	242	0	0	0	
03P	0	0	0	295	0	0	0	
04P	0	0	0	332	0	0	0	
05P	0	0	0	344	0	0	0	
06P	0	0	0	244	0	0	0	
07P	0	0	0	179	0	0	0	
08P	0	0	0	124	0	0	0	
09P	0	0	0	74	0	0	0	
10P	0	0	0	86	0	0	0	
11P	0	0	0	29	0	0	0	
TOT	0	0	0	3766	48	0	0	

STATE OF CONNECTICUT  
DEPARTMENT OF TRANSPORTATION  
BUREAU OF POLICY AND PLANNING  
PLANNING INVENTORY AND DATA

TRAFFIC RECORDER DATA

TOWN OF DEEP RIVER	ROUTE 80							DIRECTION B
WEST OF SR 602(WARSAW ST)	SUN	MON	TUE	WED	THU	FRI	SAT	
DAY	0	0	0	08/28/2013	08/29/2013	0	0	
DATE								
TYPE								
HOUR								
	2013 ADT = 5800		ACF = NA					
	*****							
12A	0	0	0	0	33	0	0	
01A	0	0	0	0	8	0	0	
02A	0	0	0	0	19	0	0	
03A	0	0	0	5	0	0	0	
04A	0	0	0	12	0	0	0	
05A	0	0	0	110	0	0	0	
06A	0	0	0	266	0	0	0	
07A	0	0	0	502	0	0	0	
08A	0	0	0	416	0	0	0	
09A	0	0	0	387	0	0	0	
10A	0	0	0	389	0	0	0	
11A	0	0	0	347	0	0	0	
12P	0	0	0	414	0	0	0	
01P	0	0	0	404	0	0	0	
02P	0	0	0	386	0	0	0	
03P	0	0	0	492	0	0	0	
04P	0	0	0	600	0	0	0	
05P	0	0	0	567	0	0	0	
06P	0	0	0	370	0	0	0	
07P	0	0	0	228	0	0	0	
08P	0	0	0	170	0	0	0	
09P	0	0	0	93	0	0	0	
10P	0	0	0	83	0	0	0	
11P	0	0	0	37	0	0	0	
TOT	0	0	0	6278	60	0	0	



STATE OF CONNECTICUT  
DEPARTMENT OF TRANSPORTATION  
BUREAU OF POLICY AND PLANNING  
PLANNING INVENTORY AND DATA

TRAFFIC RECORDER DATA

TOWN OF DEEP RIVER	ROUTE 80							DIRECTION B
EAST OF CEDAR LAKE ROAD EXT	SUN	MON	TUE	WED	THU	FRI	SAT	
DAY	0	09/09/2013	09/10/2013	0	0	0	0	
DATE								
TYPE								
HOUR								
	2013 ADT = 4600		ACF = NA					
	*****							
12A	0	0	19	0	0	0	0	
01A	0	0	10	0	0	0	0	
02A	0	0	3	0	0	0	0	
03A	0	4	1	0	0	0	0	
04A	0	14	9	0	0	0	0	
05A	0	86	101	0	0	0	0	
06A	0	267	244	0	0	0	0	
07A	0	457	444	0	0	0	0	
08A	0	353	312	0	0	0	0	
09A	0	228	265	0	0	0	0	
10A	0	224	242	0	0	0	0	
11A	0	240	0	0	0	0	0	
12P	0	310	0	0	0	0	0	
01P	0	275	0	0	0	0	0	
02P	0	301	0	0	0	0	0	
03P	0	391	0	0	0	0	0	
04P	0	483	0	0	0	0	0	
05P	0	441	0	0	0	0	0	
06P	0	266	0	0	0	0	0	
07P	0	185	0	0	0	0	0	
08P	0	122	0	0	0	0	0	
09P	0	84	0	0	0	0	0	
10P	0	51	0	0	0	0	0	
11P	0	28	0	0	0	0	0	
TOT	0	4810	1650	0	0	0	0	

STATE OF CONNECTICUT  
DEPARTMENT OF TRANSPORTATION  
BUREAU OF POLICY AND PLANNING  
PLANNING INVENTORY AND DATA

TRAFFIC RECORDER DATA

TOWN OF DEEP RIVER	ROUTE 80							DIRECTION B
WEST OF ROUTE 145 (E JCT)	SUN	MON	TUE	WED	THU	FRI	SAT	
DAY	0	09/09/2013	09/10/2013	0	0	0	0	
DATE								
TYPE								
HOUR								
	2013 ADT = 5400		ACF = NA					
	*****							
12A	0	0	18	0	0	0	0	
01A	0	0	14	0	0	0	0	
02A	0	0	2	0	0	0	0	
03A	0	5	3	0	0	0	0	
04A	0	23	14	0	0	0	0	
05A	0	113	135	0	0	0	0	
06A	0	349	332	0	0	0	0	
07A	0	540	542	0	0	0	0	
08A	0	417	394	0	0	0	0	
09A	0	266	297	0	0	0	0	
10A	0	257	254	0	0	0	0	
11A	0	258	0	0	0	0	0	
12P	0	325	0	0	0	0	0	
01P	0	296	0	0	0	0	0	
02P	0	332	0	0	0	0	0	
03P	0	466	0	0	0	0	0	
04P	0	563	0	0	0	0	0	
05P	0	512	0	0	0	0	0	
06P	0	315	0	0	0	0	0	
07P	0	215	0	0	0	0	0	
08P	0	142	0	0	0	0	0	
09P	0	98	0	0	0	0	0	
10P	0	60	0	0	0	0	0	
11P	0	32	0	0	0	0	0	
TOT	0	5584	2005	0	0	0	0	

STATE OF CONNECTICUT  
DEPARTMENT OF TRANSPORTATION  
BUREAU OF POLICY AND PLANNING  
PLANNING INVENTORY AND DATA

TRAFFIC RECORDER DATA

TOWN OF DEEP RIVER		ROUTE 145						DIRECTION B
NORTH OF CEDAR LAKE ROAD EXT		SUN	MON	TUE	WED	THU	FRI	SAT
DAY	DATE	0	09/09/2013	09/10/2013	0	0	0	0
TYPE	HOUR	2013 ADT = 2000		ACF = NA				
*****								
12A		0	0	6	0	0	0	0
01A		0	0	8	0	0	0	0
02A		0	0	0	0	0	0	0
03A		0	1	3	0	0	0	0
04A		0	10	9	0	0	0	0
05A		0	55	69	0	0	0	0
06A		0	145	145	0	0	0	0
07A		0	234	216	0	0	0	0
08A		0	140	136	0	0	0	0
09A		0	92	107	0	0	0	0
10A		0	81	86	0	0	0	0
11A		0	86	0	0	0	0	0
12P		0	121	0	0	0	0	0
01P		0	110	0	0	0	0	0
02P		0	120	0	0	0	0	0
03P		0	173	0	0	0	0	0
04P		0	255	0	0	0	0	0
05P		0	184	0	0	0	0	0
06P		0	108	0	0	0	0	0
07P		0	82	0	0	0	0	0
08P		0	35	0	0	0	0	0
09P		0	34	0	0	0	0	0
10P		0	24	0	0	0	0	0
11P		0	11	0	0	0	0	0
TOT		0	2101	785	0	0	0	0

STATE OF CONNECTICUT  
DEPARTMENT OF TRANSPORTATION  
BUREAU OF POLICY AND PLANNING  
PLANNING INVENTORY AND DATA

TRAFFIC RECORDER DATA

TOWN OF DEEP RIVER		ROUTE 80						DIRECTION B
WEST OF ROUTE 9 SB OFF RAMP (EXIT 5)		SUN	MON	TUE	WED	THU	FRI	SAT
DAY	DATE	0	0	0	08/28/2013	08/29/2013	0	0
TYPE	HOUR	2013 ADT = 6400		ACF = NA				
*****								
12A		0	0	0	0	48	0	0
01A		0	0	0	0	22	0	0
02A		0	0	0	7	0	0	0
03A		0	0	0	10	0	0	0
04A		0	0	0	11	0	0	0
05A		0	0	0	126	0	0	0
06A		0	0	0	303	0	0	0
07A		0	0	0	586	0	0	0
08A		0	0	0	418	0	0	0
09A		0	0	0	388	0	0	0
10A		0	0	0	385	0	0	0
11A		0	0	0	375	0	0	0
12P		0	0	0	440	0	0	0
01P		0	0	0	426	0	0	0
02P		0	0	0	412	0	0	0
03P		0	0	0	494	0	0	0
04P		0	0	0	641	0	0	0
05P		0	0	0	631	0	0	0
06P		0	0	0	450	0	0	0
07P		0	0	0	286	0	0	0
08P		0	0	0	228	0	0	0
09P		0	0	0	91	0	0	0
10P		0	0	0	105	0	0	0
11P		0	0	0	46	0	0	0
TOT		0	0	0	6859	70	0	0

STATE OF CONNECTICUT  
 DEPARTMENT OF TRANSPORTATION  
 BUREAU OF POLICY AND PLANNING  
 PLANNING INVENTORY AND DATA

TRAFFIC RECORDER DATA

TOWN OF DEEP RIVER

ROUTE 154

DIRECTION B

SOUTH OF SPRING STREET

DAY	SUN	MON	TUE	WED	THU	FRI	SAT
DATE	0	09/09/2013	09/10/2013	0	0	0	0
TYPE							
HOUR							

2013 ADT = 6100                      ACF = 0.98

\*\*\*\*\*

12A	0	0	18	0	0	0	0
01A	0	0	5	0	0	0	0
02A	0	9	9	0	0	0	0
03A	0	4	2	0	0	0	0
04A	0	19	22	0	0	0	0
05A	0	73	76	0	0	0	0
06A	0	234	208	0	0	0	0
07A	0	404	394	0	0	0	0
08A	0	424	395	0	0	0	0
09A	0	351	364	0	0	0	0
10A	0	425	312	0	0	0	0
11A	0	433	0	0	0	0	0
12P	0	481	0	0	0	0	0
01P	0	453	0	0	0	0	0
02P	0	461	0	0	0	0	0
03P	0	552	0	0	0	0	0
04P	0	657	0	0	0	0	0
05P	0	567	0	0	0	0	0
06P	0	447	0	0	0	0	0
07P	0	322	0	0	0	0	0
08P	0	190	0	0	0	0	0
09P	0	128	0	0	0	0	0
10P	0	51	0	0	0	0	0
11P	0	55	0	0	0	0	0
TOT	0	6740	1805	0	0	0	0

STATE OF CONNECTICUT  
DEPARTMENT OF TRANSPORTATION  
BUREAU OF POLICY AND PLANNING  
PLANNING INVENTORY AND DATA

TRAFFIC RECORDER DATA

TOWN OF DEEP RIVER		ROUTE 80						DIRECTION B
EAST OF HEMLOCK DRIVE		SUN	MON	TUE	WED	THU	FRI	SAT
DAY	DATE	0	0	0	08/28/2013	08/29/2013	0	0
TYPE	HOUR	2013 ADT = 5900		ACF = NA				
		*****						
12A		0	0	0	0	36	0	0
01A		0	0	0	0	20	0	0
02A		0	0	0	3	0	0	0
03A		0	0	0	14	0	0	0
04A		0	0	0	10	0	0	0
05A		0	0	0	104	0	0	0
06A		0	0	0	251	0	0	0
07A		0	0	0	510	0	0	0
08A		0	0	0	376	0	0	0
09A		0	0	0	366	0	0	0
10A		0	0	0	359	0	0	0
11A		0	0	0	357	0	0	0
12P		0	0	0	412	0	0	0
01P		0	0	0	376	0	0	0
02P		0	0	0	371	0	0	0
03P		0	0	0	462	0	0	0
04P		0	0	0	641	0	0	0
05P		0	0	0	593	0	0	0
06P		0	0	0	420	0	0	0
07P		0	0	0	302	0	0	0
08P		0	0	0	218	0	0	0
09P		0	0	0	86	0	0	0
10P		0	0	0	81	0	0	0
11P		0	0	0	53	0	0	0
TOT		0	0	0	6365	56	0	0

STATE OF CONNECTICUT  
DEPARTMENT OF TRANSPORTATION  
BUREAU OF POLICY AND PLANNING  
PLANNING INVENTORY AND DATA

TRAFFIC RECORDER DATA

TOWN OF DEEP RIVER	ROUTE 154							DIRECTION N
SOUTH OF VILLAGE STREET	SUN	MON	TUE	WED	THU	FRI	SAT	
DAY	0	09/09/2013	09/10/2013	09/11/2013	0	0	0	
DATE								
TYPE								
HOUR								
	2013 ADT = 3600		ACF = 0.98					
	*****							
12A	0	0	8	14	0	0	0	
01A	0	0	1	2	0	0	0	
02A	0	3	5	3	0	0	0	
03A	0	2	0	5	0	0	0	
04A	0	5	8	0	0	0	0	
05A	0	21	27	0	0	0	0	
06A	0	84	84	0	0	0	0	
07A	0	435	176	0	0	0	0	
08A	0	195	191	0	0	0	0	
09A	0	82	166	0	0	0	0	
10A	0	243	119	0	0	0	0	
11A	0	251	297	0	0	0	0	
12P	0	312	306	0	0	0	0	
01P	0	277	313	0	0	0	0	
02P	0	265	324	0	0	0	0	
03P	0	334	372	0	0	0	0	
04P	0	378	376	0	0	0	0	
05P	0	370	360	0	0	0	0	
06P	0	288	316	0	0	0	0	
07P	0	203	260	0	0	0	0	
08P	0	111	174	0	0	0	0	
09P	0	82	76	0	0	0	0	
10P	0	32	45	0	0	0	0	
11P	0	37	33	0	0	0	0	
TOT	0	4010	4037	24	0	0	0	

STATE OF CONNECTICUT  
DEPARTMENT OF TRANSPORTATION  
BUREAU OF POLICY AND PLANNING  
PLANNING INVENTORY AND DATA

TRAFFIC RECORDER DATA

TOWN OF DEEP RIVER	ROUTE 154							DIRECTION S
SOUTH OF VILLAGE STREET	SUN	MON	TUE	WED	THU	FRI	SAT	
DAY	0	09/09/2013	09/10/2013	09/11/2013	0	0	0	
DATE								
TYPE								
HOUR								
	2013 ADT = 3400		ACF = 0.98					
	*****							
12A	0	0	19	18	0	0	0	
01A	0	0	2	2	0	0	0	
02A	0	9	6	5	0	0	0	
03A	0	4	3	3	0	0	0	
04A	0	14	19	0	0	0	0	
05A	0	61	78	0	0	0	0	
06A	0	174	168	0	0	0	0	
07A	0	11	248	0	0	0	0	
08A	0	278	270	0	0	0	0	
09A	0	321	229	0	0	0	0	
10A	0	257	118	0	0	0	0	
11A	0	251	253	0	0	0	0	
12P	0	271	288	0	0	0	0	
01P	0	266	270	0	0	0	0	
02P	0	271	281	0	0	0	0	
03P	0	290	278	0	0	0	0	
04P	0	322	321	0	0	0	0	
05P	0	267	304	0	0	0	0	
06P	0	216	203	0	0	0	0	
07P	0	170	193	0	0	0	0	
08P	0	90	118	0	0	0	0	
09P	0	50	59	0	0	0	0	
10P	0	25	28	0	0	0	0	
11P	0	26	22	0	0	0	0	
TOT	0	3644	3778	28	0	0	0	



STATE OF CONNECTICUT  
DEPARTMENT OF TRANSPORTATION  
BUREAU OF POLICY AND PLANNING  
PLANNING INVENTORY AND DATA

TRAFFIC RECORDER DATA

TOWN OF DEEP RIVER	ROUTE 80							DIRECTION E
WEST OF ROUTE 145 (W JCT)	SUN	MON	TUE	WED	THU	FRI	SAT	
DAY	0	09/09/2013	09/10/2013	09/11/2013	0	0	0	
DATE								
TYPE								
HOUR								
	2013 ADT = 1800		ACF = NA					
	*****							
12A	0	0	2	3	0	0	0	
01A	0	0	1	0	0	0	0	
02A	0	0	2	1	0	0	0	
03A	0	2	0	3	0	0	0	
04A	0	2	2	0	0	0	0	
05A	0	28	37	0	0	0	0	
06A	0	95	106	0	0	0	0	
07A	0	171	165	0	0	0	0	
08A	0	158	141	0	0	0	0	
09A	0	100	144	0	0	0	0	
10A	0	97	103	0	0	0	0	
11A	0	73	100	0	0	0	0	
12P	0	129	125	0	0	0	0	
01P	0	95	116	0	0	0	0	
02P	0	103	123	0	0	0	0	
03P	0	139	153	0	0	0	0	
04P	0	140	152	0	0	0	0	
05P	0	151	183	0	0	0	0	
06P	0	89	129	0	0	0	0	
07P	0	61	82	0	0	0	0	
08P	0	47	47	0	0	0	0	
09P	0	25	23	0	0	0	0	
10P	0	18	16	0	0	0	0	
11P	0	8	9	0	0	0	0	
TOT	0	1731	1961	7	0	0	0	

STATE OF CONNECTICUT  
DEPARTMENT OF TRANSPORTATION  
BUREAU OF POLICY AND PLANNING  
PLANNING INVENTORY AND DATA

TRAFFIC RECORDER DATA

TOWN OF DEEP RIVER	ROUTE 80							DIRECTION W
WEST OF ROUTE 145 (W JCT)	SUN	MON	TUE	WED	THU	FRI	SAT	
DAY	0	09/09/2013	09/10/2013	09/11/2013	0	0	0	
DATE								
TYPE								
HOUR								
	2013 ADT = 1800		ACF = NA					
	*****							
12A	0	0	5	6	0	0	0	
01A	0	0	3	7	0	0	0	
02A	0	0	1	0	0	0	0	
03A	0	5	2	3	0	0	0	
04A	0	5	2	0	0	0	0	
05A	0	13	17	0	0	0	0	
06A	0	68	66	0	0	0	0	
07A	0	136	140	0	0	0	0	
08A	0	114	99	0	0	0	0	
09A	0	77	94	0	0	0	0	
10A	0	79	88	0	0	0	0	
11A	0	96	91	0	0	0	0	
12P	0	164	158	0	0	0	0	
01P	0	153	110	0	0	0	0	
02P	0	141	114	0	0	0	0	
03P	0	168	178	0	0	0	0	
04P	0	188	198	0	0	0	0	
05P	0	181	175	0	0	0	0	
06P	0	120	103	0	0	0	0	
07P	0	68	103	0	0	0	0	
08P	0	52	75	0	0	0	0	
09P	0	30	35	0	0	0	0	
10P	0	13	15	0	0	0	0	
11P	0	9	7	0	0	0	0	
TOT	0	1880	1879	16	0	0	0	

STATE OF CONNECTICUT  
 DEPARTMENT OF TRANSPORTATION  
 BUREAU OF POLICY AND PLANNING  
 PLANNING INVENTORY AND DATA

TRAFFIC RECORDER DATA

TOWN OF DEEP RIVER

ROUTE 145

DIRECTION N

SOUTH OF ROUTE 80

DAY	SUN	MON	TUE	WED	THU	FRI	SAT
DATE	0	09/09/2013	09/10/2013	09/11/2013	0	0	0
TYPE							
HOUR							

2013 ADT = 2000                      ACF = NA

\*\*\*\*\*

12A	0	0	8	6	0	0	0
01A	0	0	4	7	0	0	0
02A	0	0	0	1	0	0	0
03A	0	0	3	1	0	0	0
04A	0	5	3	0	0	0	0
05A	0	28	30	0	0	0	0
06A	0	106	98	0	0	0	0
07A	0	170	165	0	0	0	0
08A	0	124	116	0	0	0	0
09A	0	86	58	0	0	0	0
10A	0	81	82	0	0	0	0
11A	0	95	84	0	0	0	0
12P	0	147	144	0	0	0	0
01P	0	142	97	0	0	0	0
02P	0	118	135	0	0	0	0
03P	0	192	191	0	0	0	0
04P	0	224	237	0	0	0	0
05P	0	212	194	0	0	0	0
06P	0	134	153	0	0	0	0
07P	0	96	117	0	0	0	0
08P	0	61	74	0	0	0	0
09P	0	42	37	0	0	0	0
10P	0	17	25	0	0	0	0
11P	0	15	13	0	0	0	0
TOT	0	2095	2068	15	0	0	0

STATE OF CONNECTICUT  
DEPARTMENT OF TRANSPORTATION  
BUREAU OF POLICY AND PLANNING  
PLANNING INVENTORY AND DATA

TRAFFIC RECORDER DATA

TOWN OF DEEP RIVER	ROUTE 145							DIRECTION S
SOUTH OF ROUTE 80	SUN	MON	TUE	WED	THU	FRI	SAT	
DAY	0	09/09/2013	09/10/2013	09/11/2013	0	0	0	
DATE								
TYPE								
HOUR								
	2013 ADT = 2000		ACF = NA					
	*****							
12A	0	0	4	9	0	0	0	
01A	0	0	6	2	0	0	0	
02A	0	0	3	0	0	0	0	
03A	0	0	0	5	0	0	0	
04A	0	11	8	0	0	0	0	
05A	0	61	66	0	0	0	0	
06A	0	180	180	0	0	0	0	
07A	0	223	217	0	0	0	0	
08A	0	157	169	0	0	0	0	
09A	0	102	118	0	0	0	0	
10A	0	105	88	0	0	0	0	
11A	0	77	66	0	0	0	0	
12P	0	105	104	0	0	0	0	
01P	0	92	91	0	0	0	0	
02P	0	105	100	0	0	0	0	
03P	0	145	144	0	0	0	0	
04P	0	186	201	0	0	0	0	
05P	0	169	171	0	0	0	0	
06P	0	105	114	0	0	0	0	
07P	0	86	86	0	0	0	0	
08P	0	33	58	0	0	0	0	
09P	0	34	52	0	0	0	0	
10P	0	24	20	0	0	0	0	
11P	0	10	10	0	0	0	0	
TOT	0	2010	2076	16	0	0	0	

STATE OF CONNECTICUT  
 DEPARTMENT OF TRANSPORTATION  
 BUREAU OF POLICY AND PLANNING  
 PLANNING INVENTORY AND DATA

TRAFFIC RECORDER DATA

TOWN OF DEEP RIVER

ROUTE 154

DIRECTION N

SOUTH OF LAFAYETTE AVENUE

DAY	SUN	MON	TUE	WED	THU	FRI	SAT
DATE	0	09/09/2013	09/10/2013	09/11/2013	0	0	0
TYPE							
HOUR							

2013 ADT = 2700                      ACF = 0.98

\*\*\*\*\*

12A	0	0	4	13	0	0	0
01A	0	0	4	2	0	0	0
02A	0	0	8	3	0	0	0
03A	0	2	2	6	0	0	0
04A	0	8	3	0	0	0	0
05A	0	15	16	0	0	0	0
06A	0	66	66	0	0	0	0
07A	0	143	136	0	0	0	0
08A	0	157	154	0	0	0	0
09A	0	162	143	0	0	0	0
10A	0	203	190	0	0	0	0
11A	0	208	207	0	0	0	0
12P	0	222	214	0	0	0	0
01P	0	228	259	0	0	0	0
02P	0	239	250	0	0	0	0
03P	0	272	249	0	0	0	0
04P	0	276	305	0	0	0	0
05P	0	296	263	0	0	0	0
06P	0	174	218	0	0	0	0
07P	0	140	164	0	0	0	0
08P	0	83	107	0	0	0	0
09P	0	56	45	0	0	0	0
10P	0	23	26	0	0	0	0
11P	0	19	24	0	0	0	0
TOT	0	2992	3057	24	0	0	0

STATE OF CONNECTICUT  
DEPARTMENT OF TRANSPORTATION  
BUREAU OF POLICY AND PLANNING  
PLANNING INVENTORY AND DATA

TRAFFIC RECORDER DATA

TOWN OF DEEP RIVER

ROUTE 154

DIRECTION S

SOUTH OF LAFAYETTE AVENUE

DAY	SUN	MON	TUE	WED	THU	FRI	SAT
DATE	0	09/09/2013	09/10/2013	09/11/2013	0	0	0
TYPE							
HOUR							

2013 ADT = 2700                      ACF = 0.98

\*\*\*\*\*

12A	0	0	9	7	0	0	0
01A	0	0	1	1	0	0	0
02A	0	0	2	3	0	0	0
03A	0	3	3	3	0	0	0
04A	0	8	9	0	0	0	0
05A	0	55	55	0	0	0	0
06A	0	147	144	0	0	0	0
07A	0	202	225	0	0	0	0
08A	0	242	220	0	0	0	0
09A	0	187	199	0	0	0	0
10A	0	213	182	0	0	0	0
11A	0	209	206	0	0	0	0
12P	0	224	209	0	0	0	0
01P	0	204	197	0	0	0	0
02P	0	230	231	0	0	0	0
03P	0	263	238	0	0	0	0
04P	0	252	229	0	0	0	0
05P	0	191	219	0	0	0	0
06P	0	161	174	0	0	0	0
07P	0	116	159	0	0	0	0
08P	0	55	78	0	0	0	0
09P	0	27	42	0	0	0	0
10P	0	22	11	0	0	0	0
11P	0	11	13	0	0	0	0
TOT	0	3022	3055	14	0	0	0

STATE OF CONNECTICUT  
DEPARTMENT OF TRANSPORTATION  
BUREAU OF POLICY AND PLANNING  
PLANNING INVENTORY AND DATA

TRAFFIC RECORDER DATA

TOWN OF DEEP RIVER		ROUTE 154						DIRECTION N
NORTH OF ESSEX STREET		SUN	MON	TUE	WED	THU	FRI	SAT
DAY	DATE	0	09/09/2013	09/10/2013	09/11/2013	0	0	0
TYPE	HOUR	2013 ADT = 2800		ACF = NA				
*****								
12A		0	0	6	10	0	0	0
01A		0	0	2	2	0	0	0
02A		0	5	6	2	0	0	0
03A		0	3	1	0	0	0	0
04A		0	10	4	0	0	0	0
05A		0	23	25	0	0	0	0
06A		0	90	88	0	0	0	0
07A		0	170	171	0	0	0	0
08A		0	199	160	0	0	0	0
09A		0	189	145	0	0	0	0
10A		0	196	190	0	0	0	0
11A		0	193	193	0	0	0	0
12P		0	230	217	0	0	0	0
01P		0	238	236	0	0	0	0
02P		0	229	257	0	0	0	0
03P		0	245	267	0	0	0	0
04P		0	293	296	0	0	0	0
05P		0	279	260	0	0	0	0
06P		0	169	201	0	0	0	0
07P		0	135	170	0	0	0	0
08P		0	83	101	0	0	0	0
09P		0	55	44	0	0	0	0
10P		0	24	26	0	0	0	0
11P		0	25	23	0	0	0	0
TOT		0	3083	3089	14	0	0	0

STATE OF CONNECTICUT  
DEPARTMENT OF TRANSPORTATION  
BUREAU OF POLICY AND PLANNING  
PLANNING INVENTORY AND DATA

TRAFFIC RECORDER DATA

TOWN OF DEEP RIVER		ROUTE 154						DIRECTION S
NORTH OF ESSEX STREET		SUN	MON	TUE	WED	THU	FRI	SAT
DAY	DATE	0	09/09/2013	09/10/2013	09/11/2013	0	0	0
TYPE	HOUR	2013 ADT = 2500		ACF = NA				
*****								
12A		0	0	8	7	0	0	0
01A		0	0	1	1	0	0	0
02A		0	0	2	2	0	0	0
03A		0	4	4	0	0	0	0
04A		0	7	11	0	0	0	0
05A		0	55	53	0	0	0	0
06A		0	125	138	0	0	0	0
07A		0	180	183	0	0	0	0
08A		0	216	186	0	0	0	0
09A		0	161	180	0	0	0	0
10A		0	192	162	0	0	0	0
11A		0	174	188	0	0	0	0
12P		0	194	178	0	0	0	0
01P		0	187	178	0	0	0	0
02P		0	206	197	0	0	0	0
03P		0	228	207	0	0	0	0
04P		0	204	205	0	0	0	0
05P		0	174	200	0	0	0	0
06P		0	141	145	0	0	0	0
07P		0	97	135	0	0	0	0
08P		0	41	74	0	0	0	0
09P		0	20	34	0	0	0	0
10P		0	22	10	0	0	0	0
11P		0	12	11	0	0	0	0
TOT		0	2640	2690	10	0	0	0



STATE OF CONNECTICUT  
 DEPARTMENT OF TRANSPORTATION  
 BUREAU OF POLICY AND PLANNING  
 PLANNING INVENTORY AND DATA

TRAFFIC RECORDER DATA

TOWN OF DEEP RIVER

ROUTE 154

DIRECTION B

AT ESSEX TL

DAY	SUN	MON	TUE	WED	THU	FRI	SAT
DATE	0	0	10/12/2010	10/13/2010	0	0	0
TYPE							
HOUR							

2010 ADT = 6100

ACF = 0.99

\*\*\*\*\*

12A	0	0	0	21	0	0	0
01A	0	0	0	5	0	0	0
02A	0	0	0	10	0	0	0
03A	0	0	15	0	0	0	0
04A	0	0	21	0	0	0	0
05A	0	0	70	0	0	0	0
06A	0	0	223	0	0	0	0
07A	0	0	407	0	0	0	0
08A	0	0	400	0	0	0	0
09A	0	0	423	0	0	0	0
10A	0	0	419	0	0	0	0
11A	0	0	441	0	0	0	0
12P	0	0	476	0	0	0	0
01P	0	0	451	0	0	0	0
02P	0	0	533	0	0	0	0
03P	0	0	620	0	0	0	0
04P	0	0	585	0	0	0	0
05P	0	0	531	0	0	0	0
06P	0	0	409	0	0	0	0
07P	0	0	190	0	0	0	0
08P	0	0	139	0	0	0	0
09P	0	0	108	0	0	0	0
10P	0	0	52	0	0	0	0
11P	0	0	37	0	0	0	0
TOT	0	0	6550	36	0	0	0

STATE OF CONNECTICUT  
 DEPARTMENT OF TRANSPORTATION  
 BUREAU OF POLICY AND PLANNING  
 PLANNING INVENTORY AND DATA

TRAFFIC RECORDER DATA

TOWN OF DEEP RIVER	ROUTE 80							DIRECTION B
NE OF VETERAN'S MEMORIAL LANE	SUN	MON	TUE	WED	THU	FRI	SAT	
DAY	0	0	0	09/29/2010	09/30/2010	0	0	
DATE	0	0	0	09/29/2010	09/30/2010	0	0	
TYPE								
HOUR								
	2010 ADT = 4200		ACF = NA					
	*****							
12A	0	0	0	0	21	0	0	
01A	0	0	0	0	2	0	0	
02A	0	0	0	10	0	0	0	
03A	0	0	0	5	0	0	0	
04A	0	0	0	10	0	0	0	
05A	0	0	0	50	0	0	0	
06A	0	0	0	140	0	0	0	
07A	0	0	0	279	0	0	0	
08A	0	0	0	333	0	0	0	
09A	0	0	0	255	0	0	0	
10A	0	0	0	222	0	0	0	
11A	0	0	0	292	0	0	0	
12P	0	0	0	306	0	0	0	
01P	0	0	0	284	0	0	0	
02P	0	0	0	320	0	0	0	
03P	0	0	0	367	0	0	0	
04P	0	0	0	392	0	0	0	
05P	0	0	0	387	0	0	0	
06P	0	0	0	329	0	0	0	
07P	0	0	0	219	0	0	0	
08P	0	0	0	114	0	0	0	
09P	0	0	0	110	0	0	0	
10P	0	0	0	42	0	0	0	
11P	0	0	0	39	0	0	0	
TOT	0	0	0	4505	23	0	0	

STATE OF CONNECTICUT  
DEPARTMENT OF TRANSPORTATION  
BUREAU OF POLICY AND PLANNING  
PLANNING INVENTORY AND DATA

TRAFFIC RECORDER DATA

TOWN OF DEEP RIVER

ROUTE 80

DIRECTION B

SW OF UNION STREET

DAY	SUN	MON	TUE	WED	THU	FRI	SAT
DATE	0	0	0	09/29/2010	09/30/2010	0	0
TYPE							
HOUR							

2010 ADT = 6300                      ACF = NA

\*\*\*\*\*

12A	0	0	0	0	34	0	0
01A	0	0	0	0	8	0	0
02A	0	0	0	0	10	0	0
03A	0	0	0	8	0	0	0
04A	0	0	0	14	0	0	0
05A	0	0	0	63	0	0	0
06A	0	0	0	229	0	0	0
07A	0	0	0	465	0	0	0
08A	0	0	0	443	0	0	0
09A	0	0	0	343	0	0	0
10A	0	0	0	340	0	0	0
11A	0	0	0	414	0	0	0
12P	0	0	0	422	0	0	0
01P	0	0	0	409	0	0	0
02P	0	0	0	429	0	0	0
03P	0	0	0	570	0	0	0
04P	0	0	0	623	0	0	0
05P	0	0	0	616	0	0	0
06P	0	0	0	525	0	0	0
07P	0	0	0	385	0	0	0
08P	0	0	0	182	0	0	0
09P	0	0	0	167	0	0	0
10P	0	0	0	58	0	0	0
11P	0	0	0	58	0	0	0
TOT	0	0	0	6763	52	0	0

STATE OF CONNECTICUT  
DEPARTMENT OF TRANSPORTATION  
BUREAU OF POLICY AND PLANNING  
PLANNING INVENTORY AND DATA

TRAFFIC RECORDER DATA

TOWN OF DEEP RIVER		ROUTE 80						DIRECTION B
NE OF BAHR ROAD	DAY	SUN	MON	TUE	WED	THU	FRI	SAT
DATE		0	0	0	09/29/2010	09/30/2010	0	0
TYPE								
HOUR								
		2010 ADT = 6600		ACF = NA				
		*****						
12A		0	0	0	0	28	0	0
01A		0	0	0	0	11	0	0
02A		0	0	0	0	9	0	0
03A		0	0	0	6	12	0	0
04A		0	0	0	7	0	0	0
05A		0	0	0	104	0	0	0
06A		0	0	0	245	0	0	0
07A		0	0	0	633	0	0	0
08A		0	0	0	475	0	0	0
09A		0	0	0	348	0	0	0
10A		0	0	0	283	0	0	0
11A		0	0	0	332	0	0	0
12P		0	0	0	350	0	0	0
01P		0	0	0	357	0	0	0
02P		0	0	0	475	0	0	0
03P		0	0	0	621	0	0	0
04P		0	0	0	541	0	0	0
05P		0	0	0	686	0	0	0
06P		0	0	0	579	0	0	0
07P		0	0	0	383	0	0	0
08P		0	0	0	193	0	0	0
09P		0	0	0	151	0	0	0
10P		0	0	0	71	0	0	0
11P		0	0	0	54	0	0	0
TOT		0	0	0	6894	60	0	0

STATE OF CONNECTICUT  
DEPARTMENT OF TRANSPORTATION  
BUREAU OF POLICY AND PLANNING  
PLANNING INVENTORY AND DATA

TRAFFIC RECORDER DATA

TOWN OF DEEP RIVER		ROUTE 602						DIRECTION B
(WARSAW ST)AT ESSEX TL		SUN	MON	TUE	WED	THU	FRI	SAT
DAY	DATE	0	0	0	09/29/2010	09/30/2010	0	0
TYPE	HOUR	2010 ADT = 3100		ACF = NA				
		*****						
12A		0	0	0	0	15	0	0
01A		0	0	0	0	5	0	0
02A		0	0	0	0	3	0	0
03A		0	0	0	0	1	0	0
04A		0	0	0	10	0	0	0
05A		0	0	0	45	0	0	0
06A		0	0	0	108	0	0	0
07A		0	0	0	335	0	0	0
08A		0	0	0	217	0	0	0
09A		0	0	0	160	0	0	0
10A		0	0	0	152	0	0	0
11A		0	0	0	158	0	0	0
12P		0	0	0	166	0	0	0
01P		0	0	0	181	0	0	0
02P		0	0	0	229	0	0	0
03P		0	0	0	266	0	0	0
04P		0	0	0	275	0	0	0
05P		0	0	0	355	0	0	0
06P		0	0	0	274	0	0	0
07P		0	0	0	193	0	0	0
08P		0	0	0	90	0	0	0
09P		0	0	0	73	0	0	0
10P		0	0	0	37	0	0	0
11P		0	0	0	21	0	0	0
TOT		0	0	0	3345	24	0	0

STATE OF CONNECTICUT  
 DEPARTMENT OF TRANSPORTATION  
 BUREAU OF POLICY AND PLANNING  
 PLANNING INVENTORY AND DATA

TRAFFIC RECORDER DATA

TOWN OF DEEP RIVER	ROUTE 602							DIRECTION B
(WARSAW ST) NE OF ROUTE 80	SUN	MON	TUE	WED	THU	FRI	SAT	
DAY	0	0	0	09/29/2010	09/30/2010	0	0	
DATE								
TYPE								
HOUR								
	2010 ADT = 4200		ACF = NA					
	*****							
12A	0	0	0	0	15	0	0	
01A	0	0	0	0	8	0	0	
02A	0	0	0	0	3	0	0	
03A	0	0	0	0	3	0	0	
04A	0	0	0	12	0	0	0	
05A	0	0	0	54	0	0	0	
06A	0	0	0	148	0	0	0	
07A	0	0	0	503	0	0	0	
08A	0	0	0	270	0	0	0	
09A	0	0	0	215	0	0	0	
10A	0	0	0	169	0	0	0	
11A	0	0	0	198	0	0	0	
12P	0	0	0	189	0	0	0	
01P	0	0	0	216	0	0	0	
02P	0	0	0	325	0	0	0	
03P	0	0	0	395	0	0	0	
04P	0	0	0	329	0	0	0	
05P	0	0	0	483	0	0	0	
06P	0	0	0	396	0	0	0	
07P	0	0	0	237	0	0	0	
08P	0	0	0	101	0	0	0	
09P	0	0	0	76	0	0	0	
10P	0	0	0	51	0	0	0	
11P	0	0	0	26	0	0	0	
TOT	0	0	0	4393	29	0	0	

STATE OF CONNECTICUT  
DEPARTMENT OF TRANSPORTATION  
BUREAU OF POLICY AND PLANNING  
PLANNING INVENTORY AND DATA

TRAFFIC RECORDER DATA

TOWN OF DEEP RIVER		ROUTE 80						DIRECTION B
WEST OF SR 602(WARSAW ST)		SUN	MON	TUE	WED	THU	FRI	SAT
DAY	DATE	0	0	0	09/29/2010	09/30/2010	0	0
TYPE	HOUR	2010 ADT = 6100			ACF = NA			
*****								
12A		0	0	0	0	23	0	0
01A		0	0	0	0	14	0	0
02A		0	0	0	0	6	0	0
03A		0	0	0	0	11	0	0
04A		0	0	0	12	0	0	0
05A		0	0	0	98	0	0	0
06A		0	0	0	203	0	0	0
07A		0	0	0	488	0	0	0
08A		0	0	0	480	0	0	0
09A		0	0	0	380	0	0	0
10A		0	0	0	328	0	0	0
11A		0	0	0	358	0	0	0
12P		0	0	0	346	0	0	0
01P		0	0	0	391	0	0	0
02P		0	0	0	437	0	0	0
03P		0	0	0	610	0	0	0
04P		0	0	0	525	0	0	0
05P		0	0	0	602	0	0	0
06P		0	0	0	445	0	0	0
07P		0	0	0	283	0	0	0
08P		0	0	0	172	0	0	0
09P		0	0	0	126	0	0	0
10P		0	0	0	57	0	0	0
11P		0	0	0	47	0	0	0
TOT		0	0	0	6388	54	0	0

STATE OF CONNECTICUT  
DEPARTMENT OF TRANSPORTATION  
BUREAU OF POLICY AND PLANNING  
PLANNING INVENTORY AND DATA

TRAFFIC RECORDER DATA

TOWN OF DEEP RIVER		ROUTE 80						DIRECTION B
EAST OF CEDAR LAKE ROAD EXT		SUN	MON	TUE	WED	THU	FRI	SAT
DAY	DATE	0	0	10/12/2010	10/13/2010	0	0	0
TYPE	HOUR	2010 ADT = 5000		ACF = NA				
*****								
12A		0	0	0	23	0	0	0
01A		0	0	0	14	0	0	0
02A		0	0	0	5	0	0	0
03A		0	0	6	0	0	0	0
04A		0	0	14	0	0	0	0
05A		0	0	92	0	0	0	0
06A		0	0	220	0	0	0	0
07A		0	0	436	0	0	0	0
08A		0	0	365	0	0	0	0
09A		0	0	235	0	0	0	0
10A		0	0	225	0	0	0	0
11A		0	0	263	0	0	0	0
12P		0	0	312	0	0	0	0
01P		0	0	288	0	0	0	0
02P		0	0	299	0	0	0	0
03P		0	0	429	0	0	0	0
04P		0	0	508	0	0	0	0
05P		0	0	491	0	0	0	0
06P		0	0	318	0	0	0	0
07P		0	0	184	0	0	0	0
08P		0	0	127	0	0	0	0
09P		0	0	80	0	0	0	0
10P		0	0	57	0	0	0	0
11P		0	0	22	0	0	0	0
TOT		0	0	4971	42	0	0	0



STATE OF CONNECTICUT  
 DEPARTMENT OF TRANSPORTATION  
 BUREAU OF POLICY AND PLANNING  
 PLANNING INVENTORY AND DATA

TRAFFIC RECORDER DATA

TOWN OF DEEP RIVER

ROUTE 80

DIRECTION B

WEST OF ROUTE 145 (E JCT)

DAY	SUN	MON	TUE	WED	THU	FRI	SAT
DATE	0	0	10/12/2010	10/13/2010	0	0	0
TYPE							
HOUR							

2010 ADT = 5600                      ACF = NA

\*\*\*\*\*

12A	0	0	0	26	0	0	0
01A	0	0	0	11	0	0	0
02A	0	0	0	4	0	0	0
03A	0	0	8	0	0	0	0
04A	0	0	18	0	0	0	0
05A	0	0	92	0	0	0	0
06A	0	0	287	0	0	0	0
07A	0	0	499	0	0	0	0
08A	0	0	416	0	0	0	0
09A	0	0	282	0	0	0	0
10A	0	0	275	0	0	0	0
11A	0	0	289	0	0	0	0
12P	0	0	330	0	0	0	0
01P	0	0	333	0	0	0	0
02P	0	0	328	0	0	0	0
03P	0	0	487	0	0	0	0
04P	0	0	564	0	0	0	0
05P	0	0	548	0	0	0	0
06P	0	0	348	0	0	0	0
07P	0	0	218	0	0	0	0
08P	0	0	141	0	0	0	0
09P	0	0	98	0	0	0	0
10P	0	0	61	0	0	0	0
11P	0	0	34	0	0	0	0
TOT	0	0	5656	41	0	0	0

STATE OF CONNECTICUT  
 DEPARTMENT OF TRANSPORTATION  
 BUREAU OF POLICY AND PLANNING  
 PLANNING INVENTORY AND DATA

TRAFFIC RECORDER DATA

TOWN OF DEEP RIVER

ROUTE 145

DIRECTION B

SOUTH OF ROUTE 80

DAY	SUN	MON	TUE	WED	THU	FRI	SAT
DATE	0	0	10/12/2010	10/13/2010	0	0	0
TYPE							
HOUR							

2010 ADT = 3800

ACF = NA

\*\*\*\*\*

12A	0	0	0	20	0	0	0
01A	0	0	0	9	0	0	0
02A	0	0	0	4	0	0	0
03A	0	0	6	0	0	0	0
04A	0	0	14	0	0	0	0
05A	0	0	73	0	0	0	0
06A	0	0	215	0	0	0	0
07A	0	0	333	0	0	0	0
08A	0	0	280	0	0	0	0
09A	0	0	196	0	0	0	0
10A	0	0	178	0	0	0	0
11A	0	0	180	0	0	0	0
12P	0	0	213	0	0	0	0
01P	0	0	214	0	0	0	0
02P	0	0	227	0	0	0	0
03P	0	0	322	0	0	0	0
04P	0	0	410	0	0	0	0
05P	0	0	348	0	0	0	0
06P	0	0	222	0	0	0	0
07P	0	0	143	0	0	0	0
08P	0	0	92	0	0	0	0
09P	0	0	86	0	0	0	0
10P	0	0	38	0	0	0	0
11P	0	0	31	0	0	0	0
TOT	0	0	3821	33	0	0	0

STATE OF CONNECTICUT  
DEPARTMENT OF TRANSPORTATION  
BUREAU OF POLICY AND PLANNING  
PLANNING INVENTORY AND DATA

TRAFFIC RECORDER DATA

TOWN OF DEEP RIVER		ROUTE 145						DIRECTION B
NORTH OF CEDAR LAKE ROAD EXT		SUN	MON	TUE	WED	THU	FRI	SAT
DAY	DATE	0	0	10/12/2010	10/13/2010	0	0	0
TYPE	HOUR	2010 ADT = 2000		ACF = NA				
*****								
12A		0	0	0	12	0	0	0
01A		0	0	0	2	0	0	0
02A		0	0	0	4	0	0	0
03A		0	0	2	0	0	0	0
04A		0	0	9	0	0	0	0
05A		0	0	40	0	0	0	0
06A		0	0	134	0	0	0	0
07A		0	0	201	0	0	0	0
08A		0	0	145	0	0	0	0
09A		0	0	92	0	0	0	0
10A		0	0	89	0	0	0	0
11A		0	0	99	0	0	0	0
12P		0	0	116	0	0	0	0
01P		0	0	102	0	0	0	0
02P		0	0	127	0	0	0	0
03P		0	0	176	0	0	0	0
04P		0	0	248	0	0	0	0
05P		0	0	178	0	0	0	0
06P		0	0	93	0	0	0	0
07P		0	0	91	0	0	0	0
08P		0	0	40	0	0	0	0
09P		0	0	26	0	0	0	0
10P		0	0	18	0	0	0	0
11P		0	0	15	0	0	0	0
TOT		0	0	2041	18	0	0	0

STATE OF CONNECTICUT  
DEPARTMENT OF TRANSPORTATION  
BUREAU OF POLICY AND PLANNING  
PLANNING INVENTORY AND DATA

TRAFFIC RECORDER DATA

TOWN OF DEEP RIVER

ROUTE 80

DIRECTION B

WEST OF ROUTE 9 SB OFF RAMP (EXIT 5)

DAY	SUN	MON	TUE	WED	THU	FRI	SAT
DATE	0	0	0	09/29/2010	09/30/2010	0	0
TYPE							
HOUR							

2010 ADT = 6000

ACF = NA

\*\*\*\*\*

12A	0	0	0	0	33	0	0
01A	0	0	0	0	10	0	0
02A	0	0	0	0	8	0	0
03A	0	0	0	9	0	0	0
04A	0	0	0	7	0	0	0
05A	0	0	0	100	0	0	0
06A	0	0	0	232	0	0	0
07A	0	0	0	514	0	0	0
08A	0	0	0	435	0	0	0
09A	0	0	0	321	0	0	0
10A	0	0	0	277	0	0	0
11A	0	0	0	323	0	0	0
12P	0	0	0	326	0	0	0
01P	0	0	0	355	0	0	0
02P	0	0	0	432	0	0	0
03P	0	0	0	544	0	0	0
04P	0	0	0	497	0	0	0
05P	0	0	0	611	0	0	0
06P	0	0	0	512	0	0	0
07P	0	0	0	344	0	0	0
08P	0	0	0	170	0	0	0
09P	0	0	0	143	0	0	0
10P	0	0	0	67	0	0	0
11P	0	0	0	59	0	0	0
TOT	0	0	0	6278	51	0	0

STATE OF CONNECTICUT  
 DEPARTMENT OF TRANSPORTATION  
 BUREAU OF POLICY AND PLANNING  
 PLANNING INVENTORY AND DATA

TRAFFIC RECORDER DATA

TOWN OF DEEP RIVER	ROUTE 154							DIRECTION B
SOUTH OF SPRING STREET	SUN	MON	TUE	WED	THU	FRI	SAT	
DAY	0	0	0	09/29/2010	09/30/2010	0	0	
DATE								
TYPE								
HOUR								
	2010 ADT = 6000		ACF = 0.99					
	*****							
12A	0	0	0	0	28	0	0	
01A	0	0	0	0	6	0	0	
02A	0	0	0	11	0	0	0	
03A	0	0	0	3	0	0	0	
04A	0	0	0	16	0	0	0	
05A	0	0	0	56	0	0	0	
06A	0	0	0	203	0	0	0	
07A	0	0	0	368	0	0	0	
08A	0	0	0	455	0	0	0	
09A	0	0	0	369	0	0	0	
10A	0	0	0	379	0	0	0	
11A	0	0	0	375	0	0	0	
12P	0	0	0	452	0	0	0	
01P	0	0	0	443	0	0	0	
02P	0	0	0	484	0	0	0	
03P	0	0	0	550	0	0	0	
04P	0	0	0	630	0	0	0	
05P	0	0	0	537	0	0	0	
06P	0	0	0	477	0	0	0	
07P	0	0	0	303	0	0	0	
08P	0	0	0	224	0	0	0	
09P	0	0	0	126	0	0	0	
10P	0	0	0	91	0	0	0	
11P	0	0	0	50	0	0	0	
TOT	0	0	0	6602	34	0	0	

STATE OF CONNECTICUT  
DEPARTMENT OF TRANSPORTATION  
BUREAU OF POLICY AND PLANNING  
PLANNING INVENTORY AND DATA

TRAFFIC RECORDER DATA

TOWN OF DEEP RIVER

ROUTE

DIRECTION B

UNION STREET - SOUTH OF ROUTE 80

DAY	SUN	MON	TUE	WED	THU	FRI	SAT
DATE	0	0	0	09/29/2010	09/30/2010	0	0
TYPE							
HOUR							

2010 ADT = 1700                      ACF = NA

\*\*\*\*\*

12A	0	0	0	0	7	0	0
01A	0	0	0	0	3	0	0
02A	0	0	0	0	3	0	0
03A	0	0	0	3	0	0	0
04A	0	0	0	7	0	0	0
05A	0	0	0	7	0	0	0
06A	0	0	0	35	0	0	0
07A	0	0	0	108	0	0	0
08A	0	0	0	129	0	0	0
09A	0	0	0	111	0	0	0
10A	0	0	0	104	0	0	0
11A	0	0	0	105	0	0	0
12P	0	0	0	114	0	0	0
01P	0	0	0	113	0	0	0
02P	0	0	0	114	0	0	0
03P	0	0	0	158	0	0	0
04P	0	0	0	192	0	0	0
05P	0	0	0	179	0	0	0
06P	0	0	0	152	0	0	0
07P	0	0	0	121	0	0	0
08P	0	0	0	47	0	0	0
09P	0	0	0	52	0	0	0
10P	0	0	0	17	0	0	0
11P	0	0	0	12	0	0	0
TOT	0	0	0	1880	13	0	0

STATE OF CONNECTICUT  
DEPARTMENT OF TRANSPORTATION  
BUREAU OF POLICY AND PLANNING  
PLANNING INVENTORY AND DATA

TRAFFIC RECORDER DATA

TOWN OF DEEP RIVER		ROUTE 80						DIRECTION B	
EAST OF HEMLOCK DRIVE		SUN	MON	TUE	WED	THU	FRI	SAT	
DAY	DATE	0	0	0	09/29/2010	09/30/2010	0	0	
TYPE	HOUR	2010 ADT = 6200			ACF = NA				
		*****							
12A		0	0	0	0	31	0	0	
01A		0	0	0	0	10	0	0	
02A		0	0	0	0	10	0	0	
03A		0	0	0	8	0	0	0	
04A		0	0	0	8	0	0	0	
05A		0	0	0	75	0	0	0	
06A		0	0	0	237	0	0	0	
07A		0	0	0	461	0	0	0	
08A		0	0	0	448	0	0	0	
09A		0	0	0	327	0	0	0	
10A		0	0	0	292	0	0	0	
11A		0	0	0	388	0	0	0	
12P		0	0	0	372	0	0	0	
01P		0	0	0	396	0	0	0	
02P		0	0	0	440	0	0	0	
03P		0	0	0	551	0	0	0	
04P		0	0	0	563	0	0	0	
05P		0	0	0	604	0	0	0	
06P		0	0	0	517	0	0	0	
07P		0	0	0	375	0	0	0	
08P		0	0	0	173	0	0	0	
09P		0	0	0	147	0	0	0	
10P		0	0	0	57	0	0	0	
11P		0	0	0	54	0	0	0	
TOT		0	0	0	6493	51	0	0	

STATE OF CONNECTICUT  
 DEPARTMENT OF TRANSPORTATION  
 BUREAU OF POLICY AND PLANNING  
 PLANNING INVENTORY AND DATA

TRAFFIC RECORDER DATA

TOWN OF DEEP RIVER	ROUTE							DIRECTION B
ESSEX STREET - WEST OF RAILROAD TRACKS	SUN	MON	TUE	WED	THU	FRI	SAT	
DAY								
DATE	0	0	0	09/29/2010	09/30/2010	0	0	
TYPE								
HOUR								
	2010 ADT = 1300		ACF = NA					
	*****							
12A	0	0	0	0	3	0	0	
01A	0	0	0	0	1	0	0	
02A	0	0	0	0	4	0	0	
03A	0	0	0	1	0	0	0	
04A	0	0	0	3	0	0	0	
05A	0	0	0	2	0	0	0	
06A	0	0	0	25	0	0	0	
07A	0	0	0	84	0	0	0	
08A	0	0	0	99	0	0	0	
09A	0	0	0	82	0	0	0	
10A	0	0	0	75	0	0	0	
11A	0	0	0	88	0	0	0	
12P	0	0	0	91	0	0	0	
01P	0	0	0	90	0	0	0	
02P	0	0	0	99	0	0	0	
03P	0	0	0	117	0	0	0	
04P	0	0	0	135	0	0	0	
05P	0	0	0	143	0	0	0	
06P	0	0	0	104	0	0	0	
07P	0	0	0	65	0	0	0	
08P	0	0	0	38	0	0	0	
09P	0	0	0	15	0	0	0	
10P	0	0	0	12	0	0	0	
11P	0	0	0	4	0	0	0	
TOT	0	0	0	1372	8	0	0	



STATE OF CONNECTICUT  
DEPARTMENT OF TRANSPORTATION  
BUREAU OF POLICY AND PLANNING  
PLANNING INVENTORY AND DATA

TRAFFIC RECORDER DATA

TOWN OF DEEP RIVER	ROUTE							DIRECTION B
BOOK HILL ROAD - SE OF LONG HILL ROAD	SUN	MON	TUE	WED	THU	FRI	SAT	
DAY								
DATE	0	0	0	09/29/2010	09/30/2010	0	0	
TYPE								
HOUR								
	2010 ADT = 650		ACF = NA					
	*****							
12A	0	0	0	0	2	0	0	
01A	0	0	0	0	1	0	0	
02A	0	0	0	0	4	0	0	
03A	0	0	0	0	0	0	0	
04A	0	0	0	1	0	0	0	
05A	0	0	0	3	0	0	0	
06A	0	0	0	14	0	0	0	
07A	0	0	0	50	0	0	0	
08A	0	0	0	45	0	0	0	
09A	0	0	0	37	0	0	0	
10A	0	0	0	39	0	0	0	
11A	0	0	0	46	0	0	0	
12P	0	0	0	53	0	0	0	
01P	0	0	0	42	0	0	0	
02P	0	0	0	53	0	0	0	
03P	0	0	0	55	0	0	0	
04P	0	0	0	61	0	0	0	
05P	0	0	0	66	0	0	0	
06P	0	0	0	54	0	0	0	
07P	0	0	0	39	0	0	0	
08P	0	0	0	23	0	0	0	
09P	0	0	0	9	0	0	0	
10P	0	0	0	9	0	0	0	
11P	0	0	0	5	0	0	0	
TOT	0	0	0	704	7	0	0	

STATE OF CONNECTICUT  
 DEPARTMENT OF TRANSPORTATION  
 BUREAU OF POLICY AND PLANNING  
 PLANNING INVENTORY AND DATA

TRAFFIC RECORDER DATA

TOWN OF DEEP RIVER

ROUTE

DIRECTION B

BUSHY HILL ROAD - NE OF WESTBROOK ROAD

DAY	SUN	MON	TUE	WED	THU	FRI	SAT
DATE	0	0	10/12/2010	10/13/2010	0	0	0
TYPE							
HOUR							

2010 ADT = 900

ACF = NA

\*\*\*\*\*

12A	0	0	0	4	0	0	0
01A	0	0	0	1	0	0	0
02A	0	0	0	1	0	0	0
03A	0	0	4	0	0	0	0
04A	0	0	1	0	0	0	0
05A	0	0	21	0	0	0	0
06A	0	0	34	0	0	0	0
07A	0	0	74	0	0	0	0
08A	0	0	63	0	0	0	0
09A	0	0	48	0	0	0	0
10A	0	0	41	0	0	0	0
11A	0	0	43	0	0	0	0
12P	0	0	49	0	0	0	0
01P	0	0	46	0	0	0	0
02P	0	0	66	0	0	0	0
03P	0	0	80	0	0	0	0
04P	0	0	66	0	0	0	0
05P	0	0	95	0	0	0	0
06P	0	0	80	0	0	0	0
07P	0	0	49	0	0	0	0
08P	0	0	29	0	0	0	0
09P	0	0	9	0	0	0	0
10P	0	0	11	0	0	0	0
11P	0	0	6	0	0	0	0
TOT	0	0	915	6	0	0	0

STATE OF CONNECTICUT  
 DEPARTMENT OF TRANSPORTATION  
 BUREAU OF POLICY AND PLANNING  
 PLANNING INVENTORY AND DATA

TRAFFIC RECORDER DATA

TOWN OF DEEP RIVER

ROUTE

DIRECTION B

UNION STREET - SE OF VILLAGE STREET

DAY	SUN	MON	TUE	WED	THU	FRI	SAT
DATE	0	0	0	09/29/2010	09/30/2010	0	0
TYPE							
HOUR							

2010 ADT = 2100

ACF = NA

\*\*\*\*\*

12A	0	0	0	0	13	0	0
01A	0	0	0	0	3	0	0
02A	0	0	0	0	3	0	0
03A	0	0	0	5	0	0	0
04A	0	0	0	6	0	0	0
05A	0	0	0	17	0	0	0
06A	0	0	0	71	0	0	0
07A	0	0	0	134	0	0	0
08A	0	0	0	164	0	0	0
09A	0	0	0	128	0	0	0
10A	0	0	0	103	0	0	0
11A	0	0	0	153	0	0	0
12P	0	0	0	160	0	0	0
01P	0	0	0	153	0	0	0
02P	0	0	0	143	0	0	0
03P	0	0	0	192	0	0	0
04P	0	0	0	229	0	0	0
05P	0	0	0	179	0	0	0
06P	0	0	0	163	0	0	0
07P	0	0	0	109	0	0	0
08P	0	0	0	71	0	0	0
09P	0	0	0	49	0	0	0
10P	0	0	0	26	0	0	0
11P	0	0	0	25	0	0	0
TOT	0	0	0	2280	19	0	0

STATE OF CONNECTICUT  
DEPARTMENT OF TRANSPORTATION  
BUREAU OF POLICY AND PLANNING  
PLANNING INVENTORY AND DATA

TRAFFIC RECORDER DATA

TOWN OF DEEP RIVER

ROUTE

DIRECTION B

WESTBROOK ROAD - NW OF BUSHY HILL ROAD

DAY	SUN	MON	TUE	WED	THU	FRI	SAT
DATE	0	0	10/12/2010	10/13/2010	0	0	0
TYPE							
HOUR							

2010 ADT = 1300                      ACF = NA

\*\*\*\*\*

12A	0	0	0	5	0	0	0
01A	0	0	0	3	0	0	0
02A	0	0	3	0	0	0	0
03A	0	0	4	0	0	0	0
04A	0	0	1	0	0	0	0
05A	0	0	23	0	0	0	0
06A	0	0	51	0	0	0	0
07A	0	0	116	0	0	0	0
08A	0	0	87	0	0	0	0
09A	0	0	59	0	0	0	0
10A	0	0	50	0	0	0	0
11A	0	0	62	0	0	0	0
12P	0	0	64	0	0	0	0
01P	0	0	69	0	0	0	0
02P	0	0	96	0	0	0	0
03P	0	0	108	0	0	0	0
04P	0	0	112	0	0	0	0
05P	0	0	145	0	0	0	0
06P	0	0	99	0	0	0	0
07P	0	0	60	0	0	0	0
08P	0	0	31	0	0	0	0
09P	0	0	15	0	0	0	0
10P	0	0	18	0	0	0	0
11P	0	0	10	0	0	0	0
TOT	0	0	1283	8	0	0	0

STATE OF CONNECTICUT  
DEPARTMENT OF TRANSPORTATION  
BUREAU OF POLICY AND PLANNING  
PLANNING INVENTORY AND DATA

TRAFFIC RECORDER DATA

TOWN OF DEEP RIVER		ROUTE 154						DIRECTION N
SOUTH OF VILLAGE STREET		SUN	MON	TUE	WED	THU	FRI	SAT
DAY	DATE	0	0	0	09/29/2010	09/30/2010	0	0
TYPE	HOUR	2010 ADT = 3700		ACF = 0.99		*****		
12A		0	0	0	0	17	0	0
01A		0	0	0	0	1	0	0
02A		0	0	0	4	0	0	0
03A		0	0	0	1	0	0	0
04A		0	0	0	9	0	0	0
05A		0	0	0	11	0	0	0
06A		0	0	0	73	0	0	0
07A		0	0	0	166	0	0	0
08A		0	0	0	208	0	0	0
09A		0	0	0	205	0	0	0
10A		0	0	0	220	0	0	0
11A		0	0	0	257	0	0	0
12P		0	0	0	320	0	0	0
01P		0	0	0	294	0	0	0
02P		0	0	0	322	0	0	0
03P		0	0	0	286	0	0	0
04P		0	0	0	403	0	0	0
05P		0	0	0	368	0	0	0
06P		0	0	0	293	0	0	0
07P		0	0	0	237	0	0	0
08P		0	0	0	151	0	0	0
09P		0	0	0	114	0	0	0
10P		0	0	0	55	0	0	0
11P		0	0	0	39	0	0	0
TOT		0	0	0	4036	18	0	0

STATE OF CONNECTICUT  
 DEPARTMENT OF TRANSPORTATION  
 BUREAU OF POLICY AND PLANNING  
 PLANNING INVENTORY AND DATA

TRAFFIC RECORDER DATA

TOWN OF DEEP RIVER	ROUTE 154							DIRECTION S
SOUTH OF VILLAGE STREET	SUN	MON	TUE	WED	THU	FRI	SAT	
DAY	0	0	0	09/29/2010	09/30/2010	0	0	
DATE								
TYPE								
HOUR								
	2010 ADT = 3800		ACF = 0.99					
	*****							
12A	0	0	0	0	21	0	0	
01A	0	0	0	0	4	0	0	
02A	0	0	0	5	0	0	0	
03A	0	0	0	6	0	0	0	
04A	0	0	0	8	0	0	0	
05A	0	0	0	57	0	0	0	
06A	0	0	0	153	0	0	0	
07A	0	0	0	234	0	0	0	
08A	0	0	0	316	0	0	0	
09A	0	0	0	251	0	0	0	
10A	0	0	0	236	0	0	0	
11A	0	0	0	254	0	0	0	
12P	0	0	0	289	0	0	0	
01P	0	0	0	262	0	0	0	
02P	0	0	0	299	0	0	0	
03P	0	0	0	396	0	0	0	
04P	0	0	0	374	0	0	0	
05P	0	0	0	297	0	0	0	
06P	0	0	0	258	0	0	0	
07P	0	0	0	185	0	0	0	
08P	0	0	0	116	0	0	0	
09P	0	0	0	60	0	0	0	
10P	0	0	0	33	0	0	0	
11P	0	0	0	23	0	0	0	
TOT	0	0	0	4112	25	0	0	

STATE OF CONNECTICUT  
DEPARTMENT OF TRANSPORTATION  
BUREAU OF POLICY AND PLANNING  
PLANNING INVENTORY AND DATA

TRAFFIC RECORDER DATA

TOWN OF DEEP RIVER		ROUTE 80						DIRECTION E
WEST OF ROUTE 145 (W JCT)		SUN	MON	TUE	WED	THU	FRI	SAT
DAY	DATE	0	0	10/12/2010	10/13/2010	0	0	0
TYPE	HOUR	2010 ADT = 1900		ACF = NA				
*****								
12A		0	0	0	4	0	0	0
01A		0	0	0	1	0	0	0
02A		0	0	0	1	0	0	0
03A		0	0	1	0	0	0	0
04A		0	0	4	0	0	0	0
05A		0	0	33	0	0	0	0
06A		0	0	77	0	0	0	0
07A		0	0	162	0	0	0	0
08A		0	0	157	0	0	0	0
09A		0	0	105	0	0	0	0
10A		0	0	98	0	0	0	0
11A		0	0	101	0	0	0	0
12P		0	0	120	0	0	0	0
01P		0	0	128	0	0	0	0
02P		0	0	115	0	0	0	0
03P		0	0	136	0	0	0	0
04P		0	0	173	0	0	0	0
05P		0	0	187	0	0	0	0
06P		0	0	130	0	0	0	0
07P		0	0	61	0	0	0	0
08P		0	0	42	0	0	0	0
09P		0	0	29	0	0	0	0
10P		0	0	24	0	0	0	0
11P		0	0	12	0	0	0	0
TOT		0	0	1895	6	0	0	0

STATE OF CONNECTICUT  
DEPARTMENT OF TRANSPORTATION  
BUREAU OF POLICY AND PLANNING  
PLANNING INVENTORY AND DATA

TRAFFIC RECORDER DATA

TOWN OF DEEP RIVER	ROUTE 80							DIRECTION W
WEST OF ROUTE 145 (W JCT)	SUN	MON	TUE	WED	THU	FRI	SAT	
DAY	0	0	10/12/2010	10/13/2010	0	0	0	
DATE								
TYPE								
HOUR								
	2010 ADT = 1900		ACF = NA					
	*****							
12A	0	0	0	6	0	0	0	
01A	0	0	0	1	0	0	0	
02A	0	0	0	4	0	0	0	
03A	0	0	3	0	0	0	0	
04A	0	0	5	0	0	0	0	
05A	0	0	14	0	0	0	0	
06A	0	0	54	0	0	0	0	
07A	0	0	128	0	0	0	0	
08A	0	0	112	0	0	0	0	
09A	0	0	101	0	0	0	0	
10A	0	0	76	0	0	0	0	
11A	0	0	93	0	0	0	0	
12P	0	0	113	0	0	0	0	
01P	0	0	122	0	0	0	0	
02P	0	0	133	0	0	0	0	
03P	0	0	182	0	0	0	0	
04P	0	0	209	0	0	0	0	
05P	0	0	223	0	0	0	0	
06P	0	0	130	0	0	0	0	
07P	0	0	60	0	0	0	0	
08P	0	0	56	0	0	0	0	
09P	0	0	34	0	0	0	0	
10P	0	0	16	0	0	0	0	
11P	0	0	10	0	0	0	0	
TOT	0	0	1874	11	0	0	0	



STATE OF CONNECTICUT  
DEPARTMENT OF TRANSPORTATION  
BUREAU OF POLICY AND PLANNING  
PLANNING INVENTORY AND DATA

TRAFFIC RECORDER DATA

TOWN OF DEEP RIVER

ROUTE 154

DIRECTION N

SOUTH OF LAFAYETTE AVENUE

DAY	SUN	MON	TUE	WED	THU	FRI	SAT
DATE	0	0	0	09/29/2010	09/30/2010	0	0
TYPE							
HOUR							

2010 ADT = 2800

ACF = 0.99

\*\*\*\*\*

12A	0	0	0	0	10	0	0
01A	0	0	0	0	2	0	0
02A	0	0	0	0	9	0	0
03A	0	0	0	3	0	0	0
04A	0	0	0	9	0	0	0
05A	0	0	0	8	0	0	0
06A	0	0	0	54	0	0	0
07A	0	0	0	134	0	0	0
08A	0	0	0	161	0	0	0
09A	0	0	0	162	0	0	0
10A	0	0	0	170	0	0	0
11A	0	0	0	214	0	0	0
12P	0	0	0	213	0	0	0
01P	0	0	0	211	0	0	0
02P	0	0	0	256	0	0	0
03P	0	0	0	279	0	0	0
04P	0	0	0	314	0	0	0
05P	0	0	0	299	0	0	0
06P	0	0	0	197	0	0	0
07P	0	0	0	163	0	0	0
08P	0	0	0	88	0	0	0
09P	0	0	0	74	0	0	0
10P	0	0	0	41	0	0	0
11P	0	0	0	14	0	0	0
TOT	0	0	0	3064	21	0	0

STATE OF CONNECTICUT  
DEPARTMENT OF TRANSPORTATION  
BUREAU OF POLICY AND PLANNING  
PLANNING INVENTORY AND DATA

TRAFFIC RECORDER DATA

TOWN OF DEEP RIVER	ROUTE 154							DIRECTION S
SOUTH OF LAFAYETTE AVENUE	SUN	MON	TUE	WED	THU	FRI	SAT	
DAY	0	0	0	09/29/2010	09/30/2010	0	0	
DATE								
TYPE								
HOUR								
	2010 ADT = 3000		ACF = 0.99					
	*****							
12A	0	0	0	0	5	0	0	
01A	0	0	0	0	5	0	0	
02A	0	0	0	0	7	0	0	
03A	0	0	0	5	0	0	0	
04A	0	0	0	8	0	0	0	
05A	0	0	0	50	0	0	0	
06A	0	0	0	121	0	0	0	
07A	0	0	0	211	0	0	0	
08A	0	0	0	278	0	0	0	
09A	0	0	0	206	0	0	0	
10A	0	0	0	184	0	0	0	
11A	0	0	0	200	0	0	0	
12P	0	0	0	238	0	0	0	
01P	0	0	0	220	0	0	0	
02P	0	0	0	225	0	0	0	
03P	0	0	0	262	0	0	0	
04P	0	0	0	347	0	0	0	
05P	0	0	0	231	0	0	0	
06P	0	0	0	199	0	0	0	
07P	0	0	0	151	0	0	0	
08P	0	0	0	67	0	0	0	
09P	0	0	0	40	0	0	0	
10P	0	0	0	23	0	0	0	
11P	0	0	0	17	0	0	0	
TOT	0	0	0	3283	17	0	0	

STATE OF CONNECTICUT  
DEPARTMENT OF TRANSPORTATION  
BUREAU OF POLICY AND PLANNING  
PLANNING INVENTORY AND DATA

TRAFFIC RECORDER DATA

TOWN OF DEEP RIVER		ROUTE 154						DIRECTION N
NORTH OF ESSEX STREET		SUN	MON	TUE	WED	THU	FRI	SAT
DAY	DATE	0	0	09/28/2010	09/29/2010	09/30/2010	0	0
TYPE	HOUR	2010 ADT = 2800		ACF = NA				
*****								
12A		0	0	0	11	10	0	0
01A		0	0	0	6	2	0	0
02A		0	0	0	6	8	0	0
03A		0	0	0	1	2	0	0
04A		0	0	0	6	7	0	0
05A		0	0	21	13	0	0	0
06A		0	0	74	80	0	0	0
07A		0	0	154	166	0	0	0
08A		0	0	190	194	0	0	0
09A		0	0	175	162	0	0	0
10A		0	0	178	167	0	0	0
11A		0	0	206	202	0	0	0
12P		0	0	205	226	0	0	0
01P		0	0	208	225	0	0	0
02P		0	0	237	254	0	0	0
03P		0	0	292	311	0	0	0
04P		0	0	253	320	0	0	0
05P		0	0	242	285	0	0	0
06P		0	0	176	201	0	0	0
07P		0	0	111	142	0	0	0
08P		0	0	76	73	0	0	0
09P		0	0	62	70	0	0	0
10P		0	0	30	45	0	0	0
11P		0	0	25	18	0	0	0
TOT		0	0	2915	3184	29	0	0

STATE OF CONNECTICUT  
 DEPARTMENT OF TRANSPORTATION  
 BUREAU OF POLICY AND PLANNING  
 PLANNING INVENTORY AND DATA

TRAFFIC RECORDER DATA

TOWN OF DEEP RIVER		ROUTE 154						DIRECTION S
NORTH OF ESSEX STREET		SUN	MON	TUE	WED	THU	FRI	SAT
DAY	DATE	0	0	09/28/2010	09/29/2010	09/30/2010	0	0
TYPE	HOUR	2010 ADT = 3300		ACF = NA				
*****								
12A		0	0	0	18	10	0	0
01A		0	0	0	3	3	0	0
02A		0	0	0	4	5	0	0
03A		0	0	0	5	3	0	0
04A		0	0	0	8	11	0	0
05A		0	0	46	42	0	0	0
06A		0	0	115	114	0	0	0
07A		0	0	219	207	0	0	0
08A		0	0	226	273	0	0	0
09A		0	0	240	216	0	0	0
10A		0	0	229	222	0	0	0
11A		0	0	236	223	0	0	0
12P		0	0	241	269	0	0	0
01P		0	0	216	235	0	0	0
02P		0	0	230	258	0	0	0
03P		0	0	283	288	0	0	0
04P		0	0	305	355	0	0	0
05P		0	0	257	303	0	0	0
06P		0	0	231	251	0	0	0
07P		0	0	146	194	0	0	0
08P		0	0	94	92	0	0	0
09P		0	0	62	56	0	0	0
10P		0	0	33	26	0	0	0
11P		0	0	13	14	0	0	0
TOT		0	0	3422	3676	32	0	0

STATE OF CONNECTICUT  
DEPARTMENT OF TRANSPORTATION  
BUREAU OF POLICY AND PLANNING  
PLANNING INVENTORY AND DATA

TRAFFIC RECORDER DATA

TOWN OF DEEP RIVER

ROUTE 154

DIRECTION B

AT ESSEX TL

DAY	SUN	MON	TUE	WED	THU	FRI	SAT
DATE	0	0	05/15/2007	05/16/2007	0	0	0
TYPE							
HOUR							

2007 ADT = 6700

ACF = 0.99

\*\*\*\*\*

12A	0	0	0	34	0	0	0
01A	0	0	0	16	0	0	0
02A	0	0	0	9	0	0	0
03A	0	0	0	10	0	0	0
04A	0	0	23	0	0	0	0
05A	0	0	89	0	0	0	0
06A	0	0	274	0	0	0	0
07A	0	0	508	0	0	0	0
08A	0	0	504	0	0	0	0
09A	0	0	411	0	0	0	0
10A	0	0	436	0	0	0	0
11A	0	0	426	0	0	0	0
12P	0	0	496	0	0	0	0
01P	0	0	477	0	0	0	0
02P	0	0	550	0	0	0	0
03P	0	0	633	0	0	0	0
04P	0	0	619	0	0	0	0
05P	0	0	630	0	0	0	0
06P	0	0	428	0	0	0	0
07P	0	0	312	0	0	0	0
08P	0	0	235	0	0	0	0
09P	0	0	138	0	0	0	0
10P	0	0	67	0	0	0	0
11P	0	0	46	0	0	0	0
TOT	0	0	7302	69	0	0	0

STATE OF CONNECTICUT  
 DEPARTMENT OF TRANSPORTATION  
 BUREAU OF POLICY AND PLANNING  
 PLANNING INVENTORY AND DATA

TRAFFIC RECORDER DATA

TOWN OF DEEP RIVER	ROUTE 80							DIRECTION B
NE OF VETERAN'S MEMORIAL LANE	SUN	MON	TUE	WED	THU	FRI	SAT	
DAY	0	0	05/15/2007	05/16/2007	0	0	0	
DATE								
TYPE								
HOUR								
	2007 ADT = 4100		ACF = NA					
	*****							
12A	0	0	0	19	0	0	0	
01A	0	0	0	11	0	0	0	
02A	0	0	0	4	0	0	0	
03A	0	0	0	3	0	0	0	
04A	0	0	0	7	0	0	0	
05A	0	0	0	34	0	0	0	
06A	0	0	163	0	0	0	0	
07A	0	0	307	0	0	0	0	
08A	0	0	363	0	0	0	0	
09A	0	0	263	0	0	0	0	
10A	0	0	220	0	0	0	0	
11A	0	0	275	0	0	0	0	
12P	0	0	295	0	0	0	0	
01P	0	0	273	0	0	0	0	
02P	0	0	293	0	0	0	0	
03P	0	0	418	0	0	0	0	
04P	0	0	317	0	0	0	0	
05P	0	0	398	0	0	0	0	
06P	0	0	275	0	0	0	0	
07P	0	0	201	0	0	0	0	
08P	0	0	151	0	0	0	0	
09P	0	0	99	0	0	0	0	
10P	0	0	52	0	0	0	0	
11P	0	0	33	0	0	0	0	
TOT	0	0	4396	78	0	0	0	

STATE OF CONNECTICUT  
 DEPARTMENT OF TRANSPORTATION  
 BUREAU OF POLICY AND PLANNING  
 PLANNING INVENTORY AND DATA

TRAFFIC RECORDER DATA

TOWN OF DEEP RIVER		ROUTE 80						DIRECTION B
SW OF UNION STREET		SUN	MON	TUE	WED	THU	FRI	SAT
DAY	DATE	0	0	05/15/2007	05/16/2007	0	0	0
TYPE	HOUR	2007 ADT = 5900		ACF = NA		*****		
	12A	0	0	0	31	0	0	0
	01A	0	0	0	14	0	0	0
	02A	0	0	0	8	0	0	0
	03A	0	0	0	5	0	0	0
	04A	0	0	21	0	0	0	0
	05A	0	0	82	0	0	0	0
	06A	0	0	258	0	0	0	0
	07A	0	0	472	0	0	0	0
	08A	0	0	480	0	0	0	0
	09A	0	0	339	0	0	0	0
	10A	0	0	318	0	0	0	0
	11A	0	0	365	0	0	0	0
	12P	0	0	359	0	0	0	0
	01P	0	0	396	0	0	0	0
	02P	0	0	394	0	0	0	0
	03P	0	0	545	0	0	0	0
	04P	0	0	508	0	0	0	0
	05P	0	0	623	0	0	0	0
	06P	0	0	422	0	0	0	0
	07P	0	0	314	0	0	0	0
	08P	0	0	217	0	0	0	0
	09P	0	0	142	0	0	0	0
	10P	0	0	88	0	0	0	0
	11P	0	0	57	0	0	0	0
	TOT	0	0	6400	58	0	0	0

STATE OF CONNECTICUT  
 DEPARTMENT OF TRANSPORTATION  
 BUREAU OF POLICY AND PLANNING  
 PLANNING INVENTORY AND DATA

TRAFFIC RECORDER DATA

TOWN OF DEEP RIVER

ROUTE 80

DIRECTION B

NE OF BAHR ROAD

DAY

SUN

MON

TUE

WED

THU

FRI

SAT

DATE

0

0

05/15/2007

05/16/2007

0

0

0

TYPE

HOUR

2007 ADT = 5900

ACF = NA

\*\*\*\*\*

DAY	SUN	MON	TUE	WED	THU	FRI	SAT
12A	0	0	0	24	0	0	0
01A	0	0	0	12	0	0	0
02A	0	0	0	8	0	0	0
03A	0	0	0	6	0	0	0
04A	0	0	0	17	0	0	0
05A	0	0	84	0	0	0	0
06A	0	0	322	0	0	0	0
07A	0	0	610	0	0	0	0
08A	0	0	484	0	0	0	0
09A	0	0	338	0	0	0	0
10A	0	0	282	0	0	0	0
11A	0	0	283	0	0	0	0
12P	0	0	303	0	0	0	0
01P	0	0	328	0	0	0	0
02P	0	0	440	0	0	0	0
03P	0	0	555	0	0	0	0
04P	0	0	515	0	0	0	0
05P	0	0	687	0	0	0	0
06P	0	0	423	0	0	0	0
07P	0	0	307	0	0	0	0
08P	0	0	236	0	0	0	0
09P	0	0	130	0	0	0	0
10P	0	0	76	0	0	0	0
11P	0	0	44	0	0	0	0
TOT	0	0	6447	67	0	0	0



STATE OF CONNECTICUT  
DEPARTMENT OF TRANSPORTATION  
BUREAU OF POLICY AND PLANNING  
PLANNING INVENTORY AND DATA

TRAFFIC RECORDER DATA

TOWN OF DEEP RIVER		ROUTE 602						DIRECTION B
(WARSAW ST)AT ESSEX TL		SUN	MON	TUE	WED	THU	FRI	SAT
DAY	DATE	0	0	0	0	05/17/2007	05/18/2007	0
TYPE	HOUR	2007 ADT = 3300			ACF = NA			
		*****						
12A		0	0	0	0	0	27	0
01A		0	0	0	0	0	16	0
02A		0	0	0	0	0	6	0
03A		0	0	0	0	0	3	0
04A		0	0	0	0	0	10	0
05A		0	0	0	0	0	40	0
06A		0	0	0	0	152	0	0
07A		0	0	0	0	341	0	0
08A		0	0	0	0	193	0	0
09A		0	0	0	0	157	0	0
10A		0	0	0	0	140	0	0
11A		0	0	0	0	143	0	0
12P		0	0	0	0	187	0	0
01P		0	0	0	0	174	0	0
02P		0	0	0	0	256	0	0
03P		0	0	0	0	285	0	0
04P		0	0	0	0	258	0	0
05P		0	0	0	0	342	0	0
06P		0	0	0	0	302	0	0
07P		0	0	0	0	188	0	0
08P		0	0	0	0	177	0	0
09P		0	0	0	0	97	0	0
10P		0	0	0	0	44	0	0
11P		0	0	0	0	24	0	0
TOT		0	0	0	0	3460	102	0

STATE OF CONNECTICUT  
DEPARTMENT OF TRANSPORTATION  
BUREAU OF POLICY AND PLANNING  
PLANNING INVENTORY AND DATA

TRAFFIC RECORDER DATA

TOWN OF DEEP RIVER

ROUTE 602

DIRECTION B

(WARSAW ST) NE OF ROUTE 80

DAY	SUN	MON	TUE	WED	THU	FRI	SAT
DATE	0	0	0	0	05/17/2007	05/18/2007	0
TYPE							
HOUR							

2007 ADT = 4000                      ACF = NA

\*\*\*\*\*

12A	0	0	0	0	0	28	0
01A	0	0	0	0	0	15	0
02A	0	0	0	0	0	5	0
03A	0	0	0	0	0	5	0
04A	0	0	0	0	0	14	0
05A	0	0	0	0	0	35	0
06A	0	0	0	0	168	1	0
07A	0	0	0	0	484	0	0
08A	0	0	0	0	245	0	0
09A	0	0	0	0	201	0	0
10A	0	0	0	0	166	0	0
11A	0	0	0	0	176	0	0
12P	0	0	0	0	202	0	0
01P	0	0	0	0	190	0	0
02P	0	0	0	0	371	0	0
03P	0	0	0	0	374	0	0
04P	0	0	0	0	333	0	0
05P	0	0	0	0	420	0	0
06P	0	0	0	0	400	0	0
07P	0	0	0	0	210	0	0
08P	0	0	0	0	180	0	0
09P	0	0	0	0	103	0	0
10P	0	0	0	0	54	0	0
11P	0	0	0	0	21	0	0
TOT	0	0	0	0	4298	103	0

STATE OF CONNECTICUT  
DEPARTMENT OF TRANSPORTATION  
BUREAU OF POLICY AND PLANNING  
PLANNING INVENTORY AND DATA

TRAFFIC RECORDER DATA

TOWN OF DEEP RIVER

ROUTE 80

DIRECTION B

WEST OF SR 602(WARSAW ST)

DAY	SUN	MON	TUE	WED	THU	FRI	SAT
DATE	0	0	0	0	05/17/2007	05/18/2007	0
TYPE							
HOUR							

2007 ADT = 5700                      ACF = NA

\*\*\*\*\*

12A	0	0	0	0	0	29	0
01A	0	0	0	0	0	22	0
02A	0	0	0	0	0	9	0
03A	0	0	0	0	0	8	0
04A	0	0	0	0	0	14	0
05A	0	0	0	0	0	70	0
06A	0	0	0	0	279	0	0
07A	0	0	0	0	530	0	0
08A	0	0	0	0	468	0	0
09A	0	0	0	0	320	0	0
10A	0	0	0	0	295	0	0
11A	0	0	0	0	315	0	0
12P	0	0	0	0	341	0	0
01P	0	0	0	0	324	0	0
02P	0	0	0	0	389	0	0
03P	0	0	0	0	514	0	0
04P	0	0	0	0	527	0	0
05P	0	0	0	0	587	0	0
06P	0	0	0	0	455	0	0
07P	0	0	0	0	285	0	0
08P	0	0	0	0	218	0	0
09P	0	0	0	0	158	0	0
10P	0	0	0	0	90	0	0
11P	0	0	0	0	36	0	0
TOT	0	0	0	0	6131	152	0

STATE OF CONNECTICUT  
DEPARTMENT OF TRANSPORTATION  
BUREAU OF POLICY AND PLANNING  
PLANNING INVENTORY AND DATA

TRAFFIC RECORDER DATA

TOWN OF DEEP RIVER		ROUTE 80						DIRECTION B
EAST OF CEDAR LAKE ROAD EXT		SUN	MON	TUE	WED	THU	FRI	SAT
DAY	DATE	0	0	0	0	05/17/2007	05/18/2007	0
TYPE	HOUR	2007 ADT = 5000		ACF = NA				
		*****						
12A		0	0	0	0	0	24	0
01A		0	0	0	0	0	23	0
02A		0	0	0	0	0	10	0
03A		0	0	0	0	0	7	0
04A		0	0	0	0	0	15	0
05A		0	0	0	0	0	78	0
06A		0	0	0	0	254	0	0
07A		0	0	0	0	437	0	0
08A		0	0	0	0	449	0	0
09A		0	0	0	0	282	0	0
10A		0	0	0	0	242	0	0
11A		0	0	0	0	270	0	0
12P		0	0	0	0	288	0	0
01P		0	0	0	0	299	0	0
02P		0	0	0	0	330	0	0
03P		0	0	0	0	444	0	0
04P		0	0	0	0	476	0	0
05P		0	0	0	0	541	0	0
06P		0	0	0	0	395	0	0
07P		0	0	0	0	237	0	0
08P		0	0	0	0	199	0	0
09P		0	0	0	0	148	0	0
10P		0	0	0	0	72	0	0
11P		0	0	0	0	33	0	0
TOT		0	0	0	0	5396	157	0

STATE OF CONNECTICUT  
DEPARTMENT OF TRANSPORTATION  
BUREAU OF POLICY AND PLANNING  
PLANNING INVENTORY AND DATA

TRAFFIC RECORDER DATA

TOWN OF DEEP RIVER

ROUTE 80

DIRECTION B

WEST OF ROUTE 145 (E JCT)

DAY	SUN	MON	TUE	WED	THU	FRI	SAT
DATE	0	0	0	0	05/17/2007	05/18/2007	0
TYPE							
HOUR							

2007 ADT = 5800

ACF = NA

\*\*\*\*\*

12A	0	0	0	0	0	28	0
01A	0	0	0	0	0	19	0
02A	0	0	0	0	0	11	0
03A	0	0	0	0	0	8	0
04A	0	0	0	0	0	16	0
05A	0	0	0	0	0	100	0
06A	0	0	0	0	333	0	0
07A	0	0	0	0	551	0	0
08A	0	0	0	0	498	0	0
09A	0	0	0	0	327	0	0
10A	0	0	0	0	281	0	0
11A	0	0	0	0	293	0	0
12P	0	0	0	0	334	0	0
01P	0	0	0	0	328	0	0
02P	0	0	0	0	380	0	0
03P	0	0	0	0	540	0	0
04P	0	0	0	0	585	0	0
05P	0	0	0	0	611	0	0
06P	0	0	0	0	417	0	0
07P	0	0	0	0	271	0	0
08P	0	0	0	0	224	0	0
09P	0	0	0	0	170	0	0
10P	0	0	0	0	103	0	0
11P	0	0	0	0	43	0	0
TOT	0	0	0	0	6289	182	0

STATE OF CONNECTICUT  
DEPARTMENT OF TRANSPORTATION  
BUREAU OF POLICY AND PLANNING  
PLANNING INVENTORY AND DATA

TRAFFIC RECORDER DATA

TOWN OF DEEP RIVER

ROUTE 145

DIRECTION B

SOUTH OF ROUTE 80

DAY	SUN	MON	TUE	WED	THU	FRI	SAT
DATE	0	0	0	0	05/17/2007	05/18/2007	0
TYPE							
HOUR							

2007 ADT = 3900

ACF = NA

\*\*\*\*\*

12A	0	0	0	0	0	16	0
01A	0	0	0	0	0	11	0
02A	0	0	0	0	0	5	0
03A	0	0	0	0	0	7	0
04A	0	0	0	0	0	10	0
05A	0	0	0	0	0	81	0
06A	0	0	0	0	238	0	0
07A	0	0	0	0	394	0	0
08A	0	0	0	0	308	0	0
09A	0	0	0	0	197	0	0
10A	0	0	0	0	181	0	0
11A	0	0	0	0	178	0	0
12P	0	0	0	0	205	0	0
01P	0	0	0	0	220	0	0
02P	0	0	0	0	243	0	0
03P	0	0	0	0	339	0	0
04P	0	0	0	0	452	0	0
05P	0	0	0	0	405	0	0
06P	0	0	0	0	293	0	0
07P	0	0	0	0	170	0	0
08P	0	0	0	0	179	0	0
09P	0	0	0	0	109	0	0
10P	0	0	0	0	85	0	0
11P	0	0	0	0	33	0	0
TOT	0	0	0	0	4229	130	0

STATE OF CONNECTICUT  
DEPARTMENT OF TRANSPORTATION  
BUREAU OF POLICY AND PLANNING  
PLANNING INVENTORY AND DATA

TRAFFIC RECORDER DATA

TOWN OF DEEP RIVER		ROUTE 145						DIRECTION B
NORTH OF CEDAR LAKE ROAD EXT		SUN	MON	TUE	WED	THU	FRI	SAT
DAY	DATE	0	0	0	0	05/17/2007	05/18/2007	0
TYPE	HOUR	2007 ADT = 2200		ACF = NA				
*****								
12A		0	0	0	0	0	14	0
01A		0	0	0	0	0	10	0
02A		0	0	0	0	0	1	0
03A		0	0	0	0	0	3	0
04A		0	0	0	0	0	6	0
05A		0	0	0	0	0	54	0
06A		0	0	0	0	158	0	0
07A		0	0	0	0	241	0	0
08A		0	0	0	0	145	0	0
09A		0	0	0	0	89	0	0
10A		0	0	0	0	79	0	0
11A		0	0	0	0	100	0	0
12P		0	0	0	0	134	0	0
01P		0	0	0	0	95	0	0
02P		0	0	0	0	148	0	0
03P		0	0	0	0	208	0	0
04P		0	0	0	0	263	0	0
05P		0	0	0	0	219	0	0
06P		0	0	0	0	149	0	0
07P		0	0	0	0	106	0	0
08P		0	0	0	0	79	0	0
09P		0	0	0	0	56	0	0
10P		0	0	0	0	38	0	0
11P		0	0	0	0	19	0	0
TOT		0	0	0	0	2326	88	0

STATE OF CONNECTICUT  
DEPARTMENT OF TRANSPORTATION  
BUREAU OF POLICY AND PLANNING  
PLANNING INVENTORY AND DATA

TRAFFIC RECORDER DATA

TOWN OF DEEP RIVER

ROUTE 80

DIRECTION B

WEST OF ROUTE 9 SB OFF RAMP (EXIT 5)

DAY	SUN	MON	TUE	WED	THU	FRI	SAT
DATE	0	0	05/15/2007	05/16/2007	0	0	0
TYPE							
HOUR							

2007 ADT = 5500

ACF = NA

\*\*\*\*\*

12A	0	0	0	24	0	0	0
01A	0	0	0	13	0	0	0
02A	0	0	0	9	0	0	0
03A	0	0	0	4	0	0	0
04A	0	0	0	16	0	0	0
05A	0	0	0	78	0	0	0
06A	0	0	299	0	0	0	0
07A	0	0	538	0	0	0	0
08A	0	0	459	0	0	0	0
09A	0	0	337	0	0	0	0
10A	0	0	284	0	0	0	0
11A	0	0	279	0	0	0	0
12P	0	0	294	0	0	0	0
01P	0	0	332	0	0	0	0
02P	0	0	397	0	0	0	0
03P	0	0	526	0	0	0	0
04P	0	0	474	0	0	0	0
05P	0	0	644	0	0	0	0
06P	0	0	394	0	0	0	0
07P	0	0	296	0	0	0	0
08P	0	0	214	0	0	0	0
09P	0	0	115	0	0	0	0
10P	0	0	73	0	0	0	0
11P	0	0	50	0	0	0	0
TOT	0	0	6005	144	0	0	0



STATE OF CONNECTICUT  
DEPARTMENT OF TRANSPORTATION  
BUREAU OF POLICY AND PLANNING  
PLANNING INVENTORY AND DATA

TRAFFIC RECORDER DATA

TOWN OF DEEP RIVER

ROUTE 154

DIRECTION B

SOUTH OF SPRING STREET

DAY	SUN	MON	TUE	WED	THU	FRI	SAT
DATE	0	0	05/15/2007	05/16/2007	0	0	0
TYPE							
HOUR							

2007 ADT = 6700

ACF = 0.99

\*\*\*\*\*

12A	0	0	0	35	0	0	0
01A	0	0	0	26	0	0	0
02A	0	0	0	10	0	0	0
03A	0	0	0	6	0	0	0
04A	0	0	0	23	0	0	0
05A	0	0	0	64	0	0	0
06A	0	0	279	0	0	0	0
07A	0	0	480	0	0	0	0
08A	0	0	472	0	0	0	0
09A	0	0	359	0	0	0	0
10A	0	0	387	0	0	0	0
11A	0	0	472	0	0	0	0
12P	0	0	510	0	0	0	0
01P	0	0	494	0	0	0	0
02P	0	0	530	0	0	0	0
03P	0	0	592	0	0	0	0
04P	0	0	670	0	0	0	0
05P	0	0	638	0	0	0	0
06P	0	0	443	0	0	0	0
07P	0	0	358	0	0	0	0
08P	0	0	249	0	0	0	0
09P	0	0	164	0	0	0	0
10P	0	0	75	0	0	0	0
11P	0	0	54	0	0	0	0
TOT	0	0	7226	164	0	0	0

STATE OF CONNECTICUT  
DEPARTMENT OF TRANSPORTATION  
BUREAU OF POLICY AND PLANNING  
PLANNING INVENTORY AND DATA

TRAFFIC RECORDER DATA

TOWN OF DEEP RIVER	ROUTE							DIRECTION B
UNION STREET - SOUTH OF ROUTE 80	SUN	MON	TUE	WED	THU	FRI	SAT	
DAY								
DATE	0	0	0	0	05/17/2007	05/18/2007	0	
TYPE								
HOUR								
	2007 ADT = 1700		ACF = NA					
	*****							
12A	0	0	0	0	0	10	0	
01A	0	0	0	0	0	4	0	
02A	0	0	0	0	0	2	0	
03A	0	0	0	0	0	3	0	
04A	0	0	0	0	0	2	0	
05A	0	0	0	0	0	12	0	
06A	0	0	0	0	49	0	0	
07A	0	0	0	0	103	0	0	
08A	0	0	0	0	114	0	0	
09A	0	0	0	0	90	0	0	
10A	0	0	0	0	92	0	0	
11A	0	0	0	0	102	0	0	
12P	0	0	0	0	93	0	0	
01P	0	0	0	0	109	0	0	
02P	0	0	0	0	111	0	0	
03P	0	0	0	0	161	0	0	
04P	0	0	0	0	160	0	0	
05P	0	0	0	0	198	0	0	
06P	0	0	0	0	119	0	0	
07P	0	0	0	0	115	0	0	
08P	0	0	0	0	108	0	0	
09P	0	0	0	0	30	0	0	
10P	0	0	0	0	21	0	0	
11P	0	0	0	0	12	0	0	
TOT	0	0	0	0	1787	33	0	

STATE OF CONNECTICUT  
DEPARTMENT OF TRANSPORTATION  
BUREAU OF POLICY AND PLANNING  
PLANNING INVENTORY AND DATA

TRAFFIC RECORDER DATA

TOWN OF DEEP RIVER

ROUTE 80

DIRECTION B

EAST OF HEMLOCK DRIVE

DAY	SUN	MON	TUE	WED	THU	FRI	SAT
DATE	0	0	05/15/2007	05/16/2007	0	0	0
TYPE							
HOUR							

2007 ADT = 5700      ACF = NA

\*\*\*\*\*

12A	0	0	0	28	0	0	0
01A	0	0	0	14	0	0	0
02A	0	0	0	6	0	0	0
03A	0	0	0	6	0	0	0
04A	0	0	0	14	0	0	0
05A	0	0	82	0	0	0	0
06A	0	0	271	0	0	0	0
07A	0	0	516	0	0	0	0
08A	0	0	474	0	0	0	0
09A	0	0	339	0	0	0	0
10A	0	0	292	0	0	0	0
11A	0	0	329	0	0	0	0
12P	0	0	343	0	0	0	0
01P	0	0	362	0	0	0	0
02P	0	0	400	0	0	0	0
03P	0	0	520	0	0	0	0
04P	0	0	495	0	0	0	0
05P	0	0	630	0	0	0	0
06P	0	0	430	0	0	0	0
07P	0	0	330	0	0	0	0
08P	0	0	205	0	0	0	0
09P	0	0	133	0	0	0	0
10P	0	0	74	0	0	0	0
11P	0	0	44	0	0	0	0
TOT	0	0	6269	68	0	0	0

STATE OF CONNECTICUT  
DEPARTMENT OF TRANSPORTATION  
BUREAU OF POLICY AND PLANNING  
PLANNING INVENTORY AND DATA

TRAFFIC RECORDER DATA

TOWN OF DEEP RIVER	ROUTE							DIRECTION B
ESSEX STREET - WEST OF RAILROAD TRACKS	SUN	MON	TUE	WED	THU	FRI	SAT	
DAY								
DATE	0	0	0	0	05/10/2007	05/11/2007	0	
TYPE								
HOUR								
	2007 ADT = 1100		ACF = NA					
	*****							
12A	0	0	0	0	0	3	0	
01A	0	0	0	0	0	4	0	
02A	0	0	0	0	0	0	0	
03A	0	0	0	0	0	3	0	
04A	0	0	0	0	1	0	0	
05A	0	0	0	0	7	0	0	
06A	0	0	0	0	36	0	0	
07A	0	0	0	0	72	0	0	
08A	0	0	0	0	87	0	0	
09A	0	0	0	0	54	0	0	
10A	0	0	0	0	71	0	0	
11A	0	0	0	0	70	0	0	
12P	0	0	0	0	98	0	0	
01P	0	0	0	0	78	0	0	
02P	0	0	0	0	80	0	0	
03P	0	0	0	0	104	0	0	
04P	0	0	0	0	102	0	0	
05P	0	0	0	0	101	0	0	
06P	0	0	0	0	84	0	0	
07P	0	0	0	0	70	0	0	
08P	0	0	0	0	53	0	0	
09P	0	0	0	0	30	0	0	
10P	0	0	0	0	18	0	0	
11P	0	0	0	0	6	0	0	
TOT	0	0	0	0	1222	10	0	

STATE OF CONNECTICUT  
 DEPARTMENT OF TRANSPORTATION  
 BUREAU OF POLICY AND PLANNING  
 PLANNING INVENTORY AND DATA

TRAFFIC RECORDER DATA

TOWN OF DEEP RIVER

ROUTE

DIRECTION B

BOOK HILL ROAD - SE OF LONG HILL ROAD

DAY	SUN	MON	TUE	WED	THU	FRI	SAT
DATE	0	0	05/15/2007	05/16/2007	0	0	0

TYPE

HOUR

2007 ADT = 650

ACF = NA

\*\*\*\*\*

12A	0	0	0	5	0	0	0
01A	0	0	0	1	0	0	0
02A	0	0	0	1	0	0	0
03A	0	0	0	0	0	0	0
04A	0	0	0	3	0	0	0
05A	0	0	6	0	0	0	0
06A	0	0	20	0	0	0	0
07A	0	0	57	0	0	0	0
08A	0	0	43	0	0	0	0
09A	0	0	54	0	0	0	0
10A	0	0	47	0	0	0	0
11A	0	0	40	0	0	0	0
12P	0	0	38	0	0	0	0
01P	0	0	41	0	0	0	0
02P	0	0	31	0	0	0	0
03P	0	0	39	0	0	0	0
04P	0	0	62	0	0	0	0
05P	0	0	64	0	0	0	0
06P	0	0	56	0	0	0	0
07P	0	0	38	0	0	0	0
08P	0	0	33	0	0	0	0
09P	0	0	14	0	0	0	0
10P	0	0	14	0	0	0	0
11P	0	0	2	0	0	0	0
TOT	0	0	699	10	0	0	0

STATE OF CONNECTICUT  
DEPARTMENT OF TRANSPORTATION  
BUREAU OF POLICY AND PLANNING  
PLANNING INVENTORY AND DATA

TRAFFIC RECORDER DATA

TOWN OF DEEP RIVER

ROUTE

DIRECTION B

BUSHY HILL ROAD - NE OF WESTBROOK ROAD

DAY	SUN	MON	TUE	WED	THU	FRI	SAT
DATE	0	0	0	0	05/10/2007	05/11/2007	0
TYPE							
HOUR							

2007 ADT = 900

ACF = NA

\*\*\*\*\*

12A	0	0	0	0	0	2	0
01A	0	0	0	0	0	11	0
02A	0	0	0	0	0	4	0
03A	0	0	0	0	0	5	0
04A	0	0	0	0	1	4	0
05A	0	0	0	0	17	0	0
06A	0	0	0	0	40	0	0
07A	0	0	0	0	71	0	0
08A	0	0	0	0	72	0	0
09A	0	0	0	0	66	0	0
10A	0	0	0	0	40	0	0
11A	0	0	0	0	48	0	0
12P	0	0	0	0	66	0	0
01P	0	0	0	0	62	0	0
02P	0	0	0	0	54	0	0
03P	0	0	0	0	65	0	0
04P	0	0	0	0	83	0	0
05P	0	0	0	0	91	0	0
06P	0	0	0	0	72	0	0
07P	0	0	0	0	54	0	0
08P	0	0	0	0	37	0	0
09P	0	0	0	0	34	0	0
10P	0	0	0	0	16	0	0
11P	0	0	0	0	9	0	0
TOT	0	0	0	0	998	26	0

STATE OF CONNECTICUT  
DEPARTMENT OF TRANSPORTATION  
BUREAU OF POLICY AND PLANNING  
PLANNING INVENTORY AND DATA

TRAFFIC RECORDER DATA

TOWN OF DEEP RIVER	ROUTE							DIRECTION B
UNION STREET - SE OF VILLAGE STREET	SUN	MON	TUE	WED	THU	FRI	SAT	
DAY	0	0	0	0	05/17/2007	05/18/2007	0	
DATE								
TYPE								
HOUR								
	2007 ADT = 1700		ACF = NA					
	*****							
12A	0	0	0	0	0	19	0	
01A	0	0	0	0	0	4	0	
02A	0	0	0	0	0	0	0	
03A	0	0	0	0	0	2	0	
04A	0	0	0	0	0	4	0	
05A	0	0	0	0	0	14	0	
06A	0	0	0	0	58	0	0	
07A	0	0	0	0	114	0	0	
08A	0	0	0	0	128	0	0	
09A	0	0	0	0	103	0	0	
10A	0	0	0	0	108	0	0	
11A	0	0	0	0	103	0	0	
12P	0	0	0	0	121	0	0	
01P	0	0	0	0	128	0	0	
02P	0	0	0	0	107	0	0	
03P	0	0	0	0	140	0	0	
04P	0	0	0	0	177	0	0	
05P	0	0	0	0	157	0	0	
06P	0	0	0	0	131	0	0	
07P	0	0	0	0	85	0	0	
08P	0	0	0	0	70	0	0	
09P	0	0	0	0	39	0	0	
10P	0	0	0	0	28	0	0	
11P	0	0	0	0	27	0	0	
TOT	0	0	0	0	1824	43	0	

STATE OF CONNECTICUT  
DEPARTMENT OF TRANSPORTATION  
BUREAU OF POLICY AND PLANNING  
PLANNING INVENTORY AND DATA

TRAFFIC RECORDER DATA

TOWN OF DEEP RIVER

ROUTE

DIRECTION B

WESTBROOK ROAD - NW OF BUSHY HILL ROAD

DAY	SUN	MON	TUE	WED	THU	FRI	SAT
DATE	0	0	0	0	05/10/2007	05/11/2007	0
TYPE							
HOUR							

2007 ADT = 1300                      ACF = NA

\*\*\*\*\*

12A	0	0	0	0	0	5	0
01A	0	0	0	0	0	11	0
02A	0	0	0	0	0	7	0
03A	0	0	0	0	0	8	0
04A	0	0	0	0	3	7	0
05A	0	0	0	0	21	0	0
06A	0	0	0	0	58	0	0
07A	0	0	0	0	110	0	0
08A	0	0	0	0	102	0	0
09A	0	0	0	0	76	0	0
10A	0	0	0	0	51	0	0
11A	0	0	0	0	69	0	0
12P	0	0	0	0	76	0	0
01P	0	0	0	0	56	0	0
02P	0	0	0	0	80	0	0
03P	0	0	0	0	103	0	0
04P	0	0	0	0	120	0	0
05P	0	0	0	0	137	0	0
06P	0	0	0	0	94	0	0
07P	0	0	0	0	69	0	0
08P	0	0	0	0	58	0	0
09P	0	0	0	0	43	0	0
10P	0	0	0	0	26	0	0
11P	0	0	0	0	9	0	0
TOT	0	0	0	0	1361	38	0



STATE OF CONNECTICUT  
DEPARTMENT OF TRANSPORTATION  
BUREAU OF POLICY AND PLANNING  
PLANNING INVENTORY AND DATA

TRAFFIC RECORDER DATA

TOWN OF DEEP RIVER

ROUTE 154

DIRECTION B

SOUTH OF VILLAGE STREET

DAY	SUN	MON	TUE	WED	THU	FRI	SAT
DATE	0	0	05/15/2007	05/16/2007	0	0	0
TYPE							
HOUR							

2007 ADT = 7700

ACF = 0.99

\*\*\*\*\*

12A	0	0	0	40	0	0	0
01A	0	0	0	24	0	0	0
02A	0	0	0	9	0	0	0
03A	0	0	0	9	0	0	0
04A	0	0	0	22	0	0	0
05A	0	0	0	73	0	0	0
06A	0	0	277	0	0	0	0
07A	0	0	479	0	0	0	0
08A	0	0	496	0	0	0	0
09A	0	0	438	0	0	0	0
10A	0	0	435	0	0	0	0
11A	0	0	539	0	0	0	0
12P	0	0	607	0	0	0	0
01P	0	0	561	0	0	0	0
02P	0	0	635	0	0	0	0
03P	0	0	688	0	0	0	0
04P	0	0	753	0	0	0	0
05P	0	0	725	0	0	0	0
06P	0	0	528	0	0	0	0
07P	0	0	447	0	0	0	0
08P	0	0	316	0	0	0	0
09P	0	0	190	0	0	0	0
10P	0	0	96	0	0	0	0
11P	0	0	57	0	0	0	0
TOT	0	0	8267	177	0	0	0

STATE OF CONNECTICUT  
DEPARTMENT OF TRANSPORTATION  
BUREAU OF POLICY AND PLANNING  
PLANNING INVENTORY AND DATA

TRAFFIC RECORDER DATA

TOWN OF DEEP RIVER

ROUTE 80

DIRECTION B

WEST OF ROUTE 145 (W JCT)

DAY	SUN	MON	TUE	WED	THU	FRI	SAT
DATE	0	0	0	0	05/17/2007	05/18/2007	0
TYPE							
HOUR							

2007 ADT = 3900

ACF = NA

\*\*\*\*\*

12A	0	0	0	0	0	16	0
01A	0	0	0	0	0	12	0
02A	0	0	0	0	0	8	0
03A	0	0	0	0	0	3	0
04A	0	0	0	0	0	8	0
05A	0	0	0	0	0	44	0
06A	0	0	0	0	168	0	0
07A	0	0	0	0	339	0	0
08A	0	0	0	0	334	0	0
09A	0	0	0	0	227	0	0
10A	0	0	0	0	210	0	0
11A	0	0	0	0	202	0	0
12P	0	0	0	0	266	0	0
01P	0	0	0	0	277	0	0
02P	0	0	0	0	260	0	0
03P	0	0	0	0	354	0	0
04P	0	0	0	0	399	0	0
05P	0	0	0	0	421	0	0
06P	0	0	0	0	313	0	0
07P	0	0	0	0	203	0	0
08P	0	0	0	0	142	0	0
09P	0	0	0	0	94	0	0
10P	0	0	0	0	59	0	0
11P	0	0	0	0	25	0	0
TOT	0	0	0	0	4293	91	0

STATE OF CONNECTICUT  
DEPARTMENT OF TRANSPORTATION  
BUREAU OF POLICY AND PLANNING  
PLANNING INVENTORY AND DATA

TRAFFIC RECORDER DATA

TOWN OF DEEP RIVER	ROUTE 154							DIRECTION B
SOUTH OF LAFAYETTE AVENUE	SUN	MON	TUE	WED	THU	FRI	SAT	
DAY	0	0	05/15/2007	05/16/2007	0	0	0	
DATE								
TYPE								
HOUR								
	2007 ADT = 5700		ACF = 0.99					
	*****							
12A	0	0	0	34	0	0	0	
01A	0	0	0	16	0	0	0	
02A	0	0	0	11	0	0	0	
03A	0	0	0	5	0	0	0	
04A	0	0	0	19	0	0	0	
05A	0	0	0	57	0	0	0	
06A	0	0	196	0	0	0	0	
07A	0	0	377	0	0	0	0	
08A	0	0	443	0	0	0	0	
09A	0	0	350	0	0	0	0	
10A	0	0	375	0	0	0	0	
11A	0	0	404	0	0	0	0	
12P	0	0	447	0	0	0	0	
01P	0	0	459	0	0	0	0	
02P	0	0	490	0	0	0	0	
03P	0	0	505	0	0	0	0	
04P	0	0	543	0	0	0	0	
05P	0	0	508	0	0	0	0	
06P	0	0	385	0	0	0	0	
07P	0	0	284	0	0	0	0	
08P	0	0	193	0	0	0	0	
09P	0	0	111	0	0	0	0	
10P	0	0	56	0	0	0	0	
11P	0	0	30	0	0	0	0	
TOT	0	0	6156	142	0	0	0	

STATE OF CONNECTICUT  
DEPARTMENT OF TRANSPORTATION  
BUREAU OF POLICY AND PLANNING  
PLANNING INVENTORY AND DATA

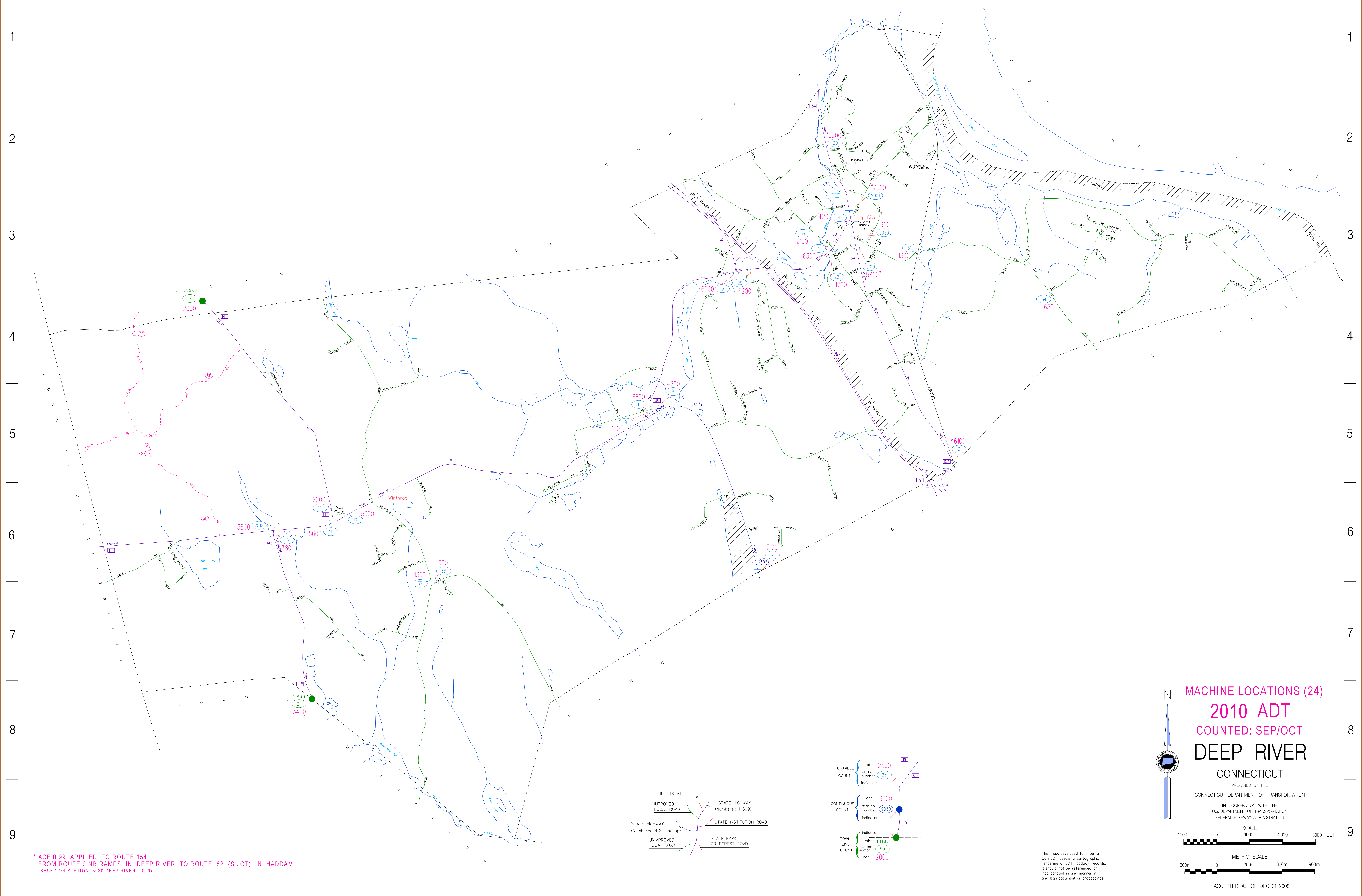
TRAFFIC RECORDER DATA

TOWN OF DEEP RIVER		ROUTE 154						DIRECTION N
NORTH OF ESSEX STREET		SUN	MON	TUE	WED	THU	FRI	SAT
DAY	DATE	0	0	05/15/2007	05/16/2007	05/17/2007	05/18/2007	0
TYPE	HOUR	2007 ADT = 2700		ACF = NA				
*****								
12A		0	0	0	18	11	13	0
01A		0	0	0	6	5	4	0
02A		0	0	0	1	7	5	0
03A		0	0	0	5	4	8	0
04A		0	0	8	8	8	10	0
05A		0	0	25	22	29	0	0
06A		0	0	86	88	87	0	0
07A		0	0	166	158	166	0	0
08A		0	0	173	148	175	0	0
09A		0	0	158	165	162	0	0
10A		0	0	162	170	148	0	0
11A		0	0	176	182	184	0	0
12P		0	0	186	217	205	0	0
01P		0	0	217	206	171	0	0
02P		0	0	227	248	239	0	0
03P		0	0	240	241	282	0	0
04P		0	0	304	315	321	0	0
05P		0	0	249	249	264	0	0
06P		0	0	176	124	216	0	0
07P		0	0	164	101	144	0	0
08P		0	0	98	79	109	0	0
09P		0	0	69	79	67	0	0
10P		0	0	37	40	46	0	0
11P		0	0	18	14	29	0	0
TOT		0	0	2939	2884	3079	40	0


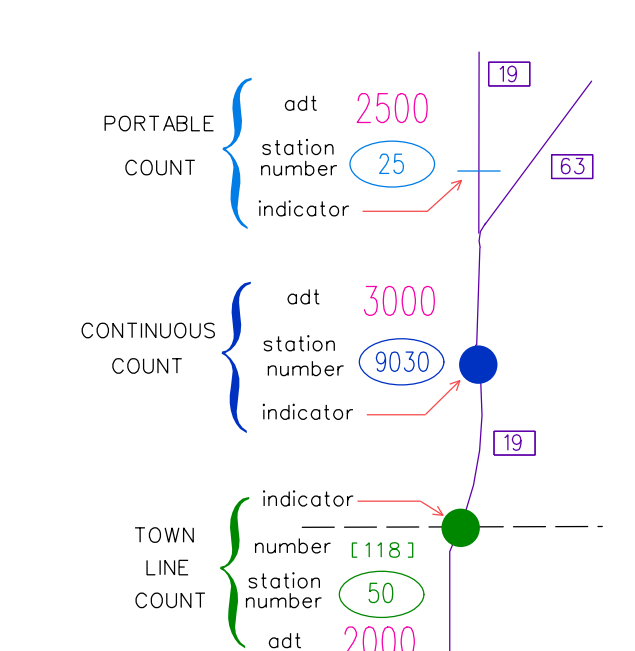
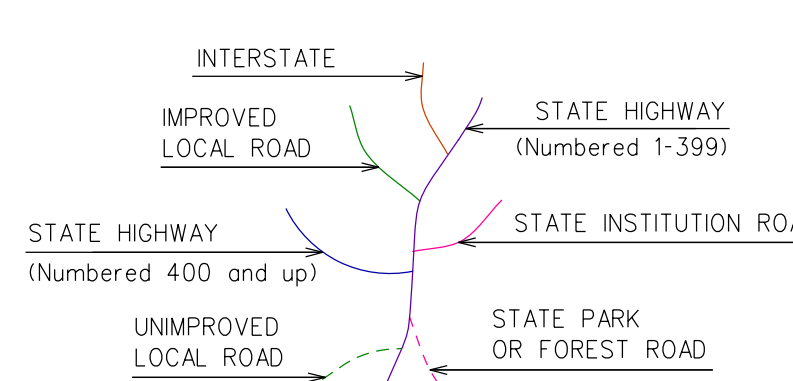
STATE OF CONNECTICUT  
DEPARTMENT OF TRANSPORTATION  
BUREAU OF POLICY AND PLANNING  
PLANNING INVENTORY AND DATA

TRAFFIC RECORDER DATA

TOWN OF DEEP RIVER		ROUTE 154						DIRECTION S
NORTH OF ESSEX STREET		SUN	MON	TUE	WED	THU	FRI	SAT
DAY	DATE	0	0	05/15/2007	05/16/2007	05/17/2007	05/18/2007	0
TYPE	HOUR	2007 ADT = 3700		ACF = NA				
*****								
12A		0	0	0	16	16	19	0
01A		0	0	0	9	7	13	0
02A		0	0	0	4	3	4	0
03A		0	0	0	2	3	6	0
04A		0	0	19	13	15	16	0
05A		0	0	52	49	46	0	0
06A		0	0	139	125	149	0	0
07A		0	0	260	253	262	0	0
08A		0	0	293	281	301	0	0
09A		0	0	239	214	238	0	0
10A		0	0	239	267	201	0	0
11A		0	0	267	260	264	0	0
12P		0	0	263	281	288	0	0
01P		0	0	273	275	283	0	0
02P		0	0	292	270	274	0	0
03P		0	0	278	327	338	0	0
04P		0	0	303	367	358	0	0
05P		0	0	331	295	322	0	0
06P		0	0	253	214	268	0	0
07P		0	0	206	154	193	0	0
08P		0	0	120	99	129	0	0
09P		0	0	73	61	78	0	0
10P		0	0	27	24	46	0	0
11P		0	0	13	12	21	0	0
TOT		0	0	3940	3872	4103	58	0

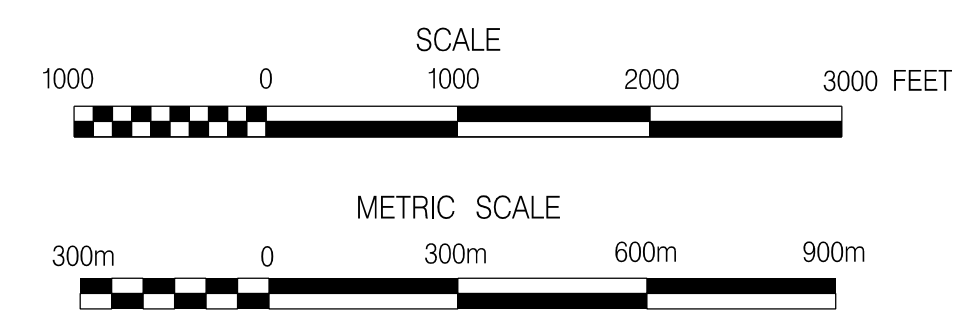


\* ACF 0.99 APPLIED TO ROUTE 154 FROM ROUTE 9 NB RAMP IN DEEP RIVER TO ROUTE 82 (S JCT) IN HADDAM (BASED ON STATION 5030 DEEP RIVER 2010)



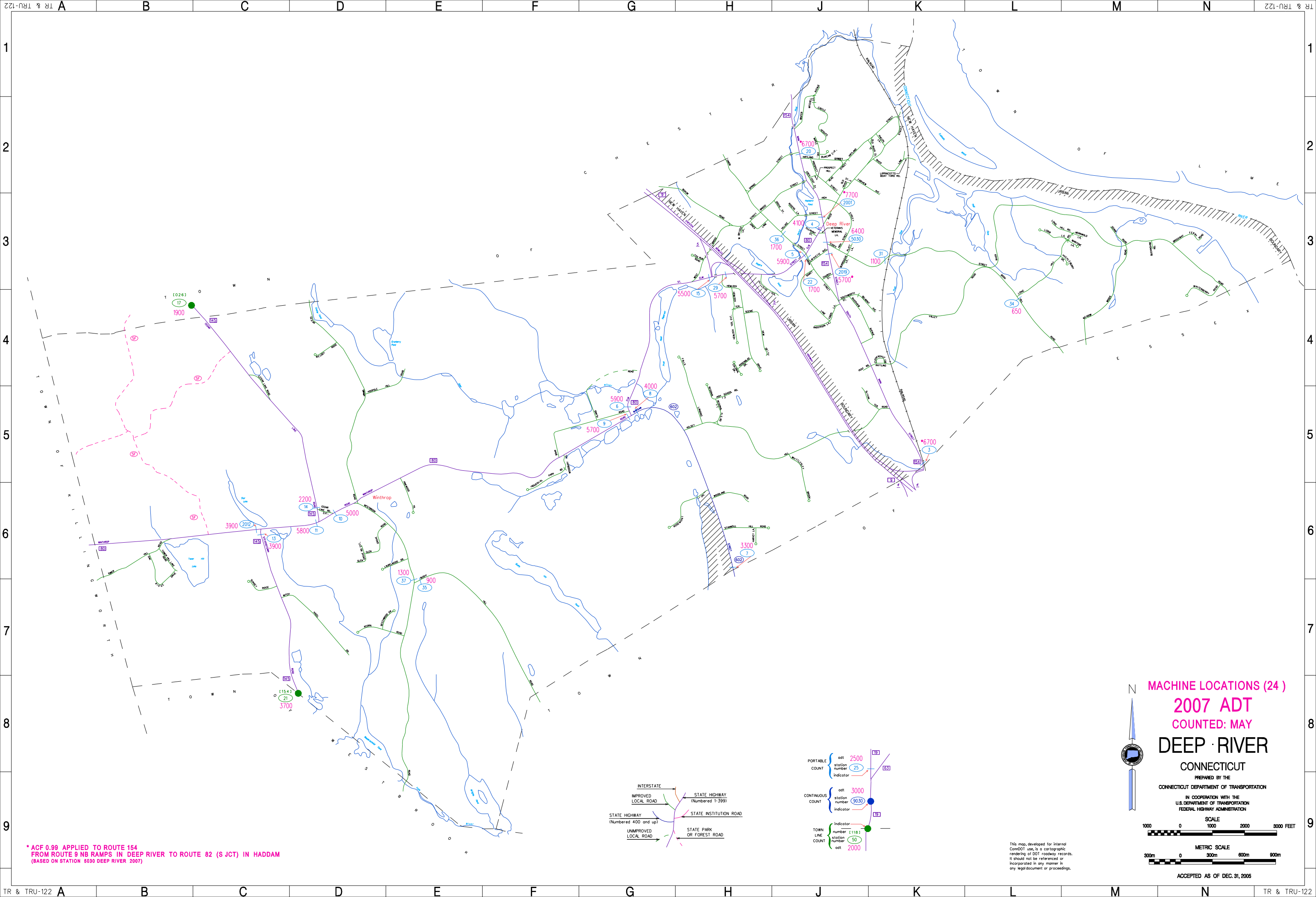
MACHINE LOCATIONS (24)  
2010 ADT  
COUNTED: SEP/OCT  
DEEP RIVER  
CONNECTICUT

PREPARED BY THE  
CONNECTICUT DEPARTMENT OF TRANSPORTATION  
IN COOPERATION WITH THE  
U.S. DEPARTMENT OF TRANSPORTATION  
FEDERAL HIGHWAY ADMINISTRATION

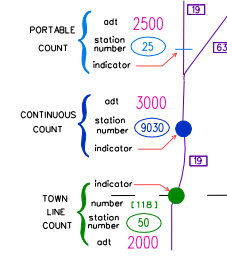
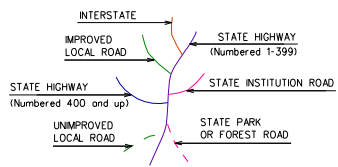


This map, developed for internal COMDOT use, is a cartographic rendering of DOT roadway records. It should not be referenced or incorporated in any manner in any legal document or proceedings.

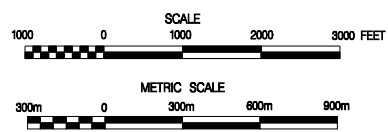
ACCEPTED AS OF DEC. 31, 2008



\* ACF 0.99 APPLIED TO ROUTE 154 FROM ROUTE 8 NB RAMPS IN DEEP RIVER TO ROUTE 82 (S JCT) IN HADDAM (BASED ON STATION 5030 DEEP RIVER 2007)



**MACHINE LOCATIONS (24)**  
**2007 ADT**  
**COUNTED: MAY**  
**DEEP RIVER**  
**CONNECTICUT**  
 PREPARED BY THE  
 CONNECTICUT DEPARTMENT OF TRANSPORTATION  
 IN COOPERATION WITH THE  
 U.S. DEPARTMENT OF TRANSPORTATION  
 FEDERAL HIGHWAY ADMINISTRATION



This map, developed for internal ComDOT use, is a cartographic rendering of DOT roadway records. It should not be referenced or incorporated in any manner in any legal document or proceedings.

ACCEPTED AS OF DEC. 31, 2005

STATE OF CONNECTICUT  
DEPARTMENT OF TRANSPORTATION  
BUREAU OF POLICY AND PLANNING  
PLANNING INVENTORY AND DATA

TRAFFIC RECORDER DATA

TOWN OF CHESTER

ROUTE 145

DIRECTION B

AT DEEP RIVER TL

DAY	SUN	MON	TUE	WED	THU	FRI	SAT
DATE	0	09/16/2013	09/17/2013	0	0	0	0
TYPE							
HOUR							

2013 ADT = 1800                      ACF = NA

\*\*\*\*\*

12A	0	0	7	0	0	0	0
01A	0	0	9	0	0	0	0
02A	0	0	0	0	0	0	0
03A	0	0	2	0	0	0	0
04A	0	0	8	0	0	0	0
05A	0	0	57	0	0	0	0
06A	0	116	135	0	0	0	0
07A	0	226	0	0	0	0	0
08A	0	110	0	0	0	0	0
09A	0	91	0	0	0	0	0
10A	0	76	0	0	0	0	0
11A	0	86	0	0	0	0	0
12P	0	108	0	0	0	0	0
01P	0	82	0	0	0	0	0
02P	0	102	0	0	0	0	0
03P	0	166	0	0	0	0	0
04P	0	197	0	0	0	0	0
05P	0	195	0	0	0	0	0
06P	0	115	0	0	0	0	0
07P	0	49	0	0	0	0	0
08P	0	41	0	0	0	0	0
09P	0	26	0	0	0	0	0
10P	0	19	0	0	0	0	0
11P	0	7	0	0	0	0	0
TOT	0	1812	218	0	0	0	0



STATE OF CONNECTICUT  
 DEPARTMENT OF TRANSPORTATION  
 BUREAU OF POLICY AND PLANNING  
 PLANNING INVENTORY AND DATA

TRAFFIC RECORDER DATA

TOWN OF CHESTER	ROUTE 145							DIRECTION B
AT DEEP RIVER TL	SUN	MON	TUE	WED	THU	FRI	SAT	
DAY	0	10/25/2010	10/26/2010	0	0	0	0	
DATE								
TYPE								
HOUR								
	2010 ADT = 2000		ACF = NA					
	*****							
12A	0	0	13	0	0	0	0	
01A	0	0	4	0	0	0	0	
02A	0	0	6	0	0	0	0	
03A	0	0	5	0	0	0	0	
04A	0	11	0	0	0	0	0	
05A	0	46	0	0	0	0	0	
06A	0	126	0	0	0	0	0	
07A	0	208	0	0	0	0	0	
08A	0	135	0	0	0	0	0	
09A	0	101	0	0	0	0	0	
10A	0	82	0	0	0	0	0	
11A	0	88	0	0	0	0	0	
12P	0	104	0	0	0	0	0	
01P	0	88	0	0	0	0	0	
02P	0	118	0	0	0	0	0	
03P	0	196	0	0	0	0	0	
04P	0	228	0	0	0	0	0	
05P	0	194	0	0	0	0	0	
06P	0	92	0	0	0	0	0	
07P	0	58	0	0	0	0	0	
08P	0	46	0	0	0	0	0	
09P	0	38	0	0	0	0	0	
10P	0	11	0	0	0	0	0	
11P	0	11	0	0	0	0	0	
TOT	0	1981	28	0	0	0	0	

STATE OF CONNECTICUT  
DEPARTMENT OF TRANSPORTATION  
BUREAU OF POLICY AND PLANNING  
PLANNING INVENTORY AND DATA

TRAFFIC RECORDER DATA

TOWN OF CHESTER

ROUTE 145

DIRECTION B

AT DEEP RIVER TL

DAY	SUN	MON	TUE	WED	THU	FRI	SAT
DATE	0	0	05/01/2007	05/02/2007	0	0	0
TYPE							
HOUR							

2007 ADT = 1900      ACF = NA

\*\*\*\*\*

12A	0	0	0	19	0	0	0
01A	0	0	0	3	0	0	0
02A	0	0	0	0	0	0	0
03A	0	0	0	2	0	0	0
04A	0	0	0	5	0	0	0
05A	0	0	0	48	0	0	0
06A	0	0	154	145	0	0	0
07A	0	0	228	0	0	0	0
08A	0	0	127	0	0	0	0
09A	0	0	66	0	0	0	0
10A	0	0	72	0	0	0	0
11A	0	0	89	0	0	0	0
12P	0	0	119	0	0	0	0
01P	0	0	86	0	0	0	0
02P	0	0	122	0	0	0	0
03P	0	0	188	0	0	0	0
04P	0	0	267	0	0	0	0
05P	0	0	211	0	0	0	0
06P	0	0	122	0	0	0	0
07P	0	0	67	0	0	0	0
08P	0	0	50	0	0	0	0
09P	0	0	39	0	0	0	0
10P	0	0	21	0	0	0	0
11P	0	0	15	0	0	0	0
TOT	0	0	2043	222	0	0	0

STATE OF CONNECTICUT  
DEPARTMENT OF TRANSPORTATION  
BUREAU OF POLICY AND PLANNING  
PLANNING INVENTORY AND DATA

TRAFFIC RECORDER DATA

TOWN OF WESTBROOK

ROUTE 145

DIRECTION B

AT DEEP RIVER TL

DAY	SUN	MON	TUE	WED	THU	FRI	SAT
DATE	0	08/05/2013	08/06/2013	0	0	0	0
TYPE							
HOUR							

2013 ADT = 4100                      ACF = NA

\*\*\*\*\*

12A	0	0	23	0	0	0	0
01A	0	0	16	0	0	0	0
02A	0	0	3	0	0	0	0
03A	0	0	5	0	0	0	0
04A	0	0	41	0	0	0	0
05A	0	105	0	0	0	0	0
06A	0	252	0	0	0	0	0
07A	0	322	0	0	0	0	0
08A	0	346	0	0	0	0	0
09A	0	257	0	0	0	0	0
10A	0	245	0	0	0	0	0
11A	0	236	0	0	0	0	0
12P	0	252	0	0	0	0	0
01P	0	224	0	0	0	0	0
02P	0	272	0	0	0	0	0
03P	0	332	0	0	0	0	0
04P	0	434	0	0	0	0	0
05P	0	349	0	0	0	0	0
06P	0	269	0	0	0	0	0
07P	0	170	0	0	0	0	0
08P	0	144	0	0	0	0	0
09P	0	99	0	0	0	0	0
10P	0	69	0	0	0	0	0
11P	0	32	0	0	0	0	0
TOT	0	4409	88	0	0	0	0

STATE OF CONNECTICUT  
DEPARTMENT OF TRANSPORTATION  
BUREAU OF POLICY AND PLANNING  
PLANNING INVENTORY AND DATA

TRAFFIC RECORDER DATA

TOWN OF WESTBROOK

ROUTE 145

DIRECTION B

AT DEEP RIVER TL

DAY	SUN	MON	TUE	WED	THU	FRI	SAT
DATE	0	09/27/2010	09/28/2010	0	0	0	0
TYPE							
HOUR							

2010 ADT = 3400      ACF = NA

\*\*\*\*\*

12A	0	0	17	0	0	0	0
01A	0	0	9	0	0	0	0
02A	0	0	11	0	0	0	0
03A	0	0	3	0	0	0	0
04A	0	20	0	0	0	0	0
05A	0	90	0	0	0	0	0
06A	0	206	0	0	0	0	0
07A	0	354	0	0	0	0	0
08A	0	246	0	0	0	0	0
09A	0	196	0	0	0	0	0
10A	0	173	0	0	0	0	0
11A	0	180	0	0	0	0	0
12P	0	168	0	0	0	0	0
01P	0	163	0	0	0	0	0
02P	0	220	0	0	0	0	0
03P	0	321	0	0	0	0	0
04P	0	367	0	0	0	0	0
05P	0	339	0	0	0	0	0
06P	0	202	0	0	0	0	0
07P	0	116	0	0	0	0	0
08P	0	81	0	0	0	0	0
09P	0	70	0	0	0	0	0
10P	0	46	0	0	0	0	0
11P	0	27	0	0	0	0	0
TOT	0	3585	40	0	0	0	0

STATE OF CONNECTICUT  
 DEPARTMENT OF TRANSPORTATION  
 BUREAU OF POLICY AND PLANNING  
 PLANNING INVENTORY AND DATA

TRAFFIC RECORDER DATA

TOWN OF WESTBROOK

ROUTE 145

DIRECTION B

AT DEEP RIVER TL

DAY	SUN	MON	TUE	WED	THU	FRI	SAT
DATE	0	11/05/2007	11/06/2007	0	0	0	0

TYPE

HOUR

2007 ADT = 3700                      ACF = NA

\*\*\*\*\*

12A	0	0	21	0	0	0	0
01A	0	0	6	0	0	0	0
02A	0	0	7	0	0	0	0
03A	0	0	8	0	0	0	0
04A	0	21	0	0	0	0	0
05A	0	93	0	0	0	0	0
06A	0	258	0	0	0	0	0
07A	0	361	0	0	0	0	0
08A	0	284	0	0	0	0	0
09A	0	192	0	0	0	0	0
10A	0	171	0	0	0	0	0
11A	0	209	0	0	0	0	0
12P	0	217	0	0	0	0	0
01P	0	179	0	0	0	0	0
02P	0	229	0	0	0	0	0
03P	0	350	0	0	0	0	0
04P	0	400	0	0	0	0	0
05P	0	369	0	0	0	0	0
06P	0	201	0	0	0	0	0
07P	0	99	0	0	0	0	0
08P	0	75	0	0	0	0	0
09P	0	76	0	0	0	0	0
10P	0	44	0	0	0	0	0
11P	0	14	0	0	0	0	0
TOT	0	3842	42	0	0	0	0