

MACHINE LOCATIONS (17)
2011 ADT
COUNTED: AUGUST
ROXBURY
CONNECTICUT

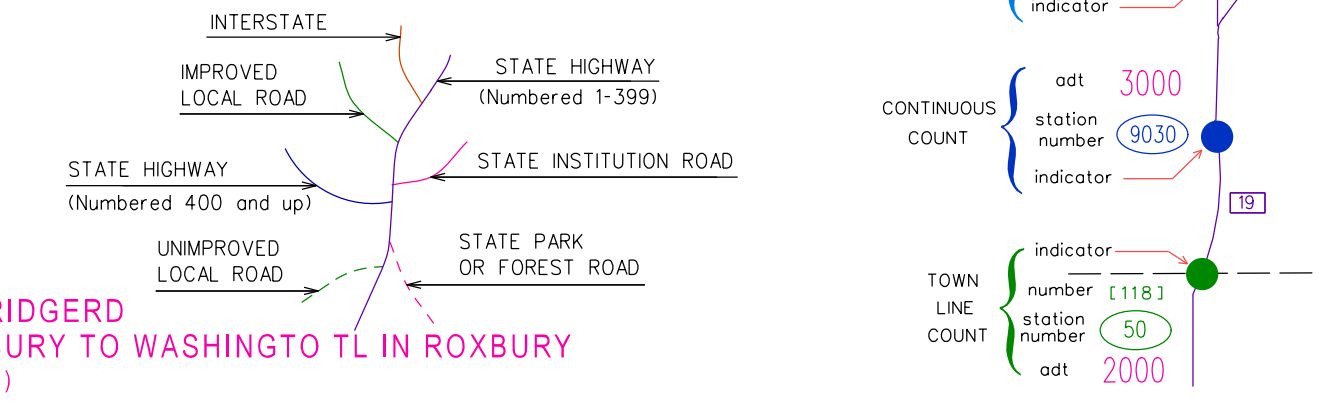
PREPARED BY THE
CONNECTICUT DEPARTMENT OF TRANSPORTATION
IN COOPERATION WITH THE
U.S. DEPARTMENT OF TRANSPORTATION
FEDERAL HIGHWAY ADMINISTRATION

SCALE
1000 0 1000 2000 3000 FEET

METRIC SCALE
300m 0 300m 600m 900m

ACCEPTED AS OF DEC. 31, 2009

- *** ACF 0.98 APPLIED TO ROUTE 67 FROM ROUTE 199 IN ROXBURY TO US 6 IN SOUTHURY (BASED ON STATION 5002 ROXBURY 2011)
- *** ACF 0.99 APPLIED TO ROUTE 67 FROM ROUTE 133 IN BRIDGEWATER TO BOTSFORD HILL RD IN ROXBURY (BASED ON STATION 5006 BRIDGEWATER 2011)
- *** ACF 0.98 APPLIED TO ROUTE 67 FROM BOTSFORD HILL RD IN ROXBURY TO ROUTE 199 IN ROXBURY (BASED ON STATION 5029 ROXBURY 2011)
- *** ACF 0.99 APPLIED TO ROUTE 317 FROM ROUTE 67 IN ROXBURY TO US 6 IN WOODBURY (BASED ON STATION 5011 ROXBURY 2011)
- ***** ACF 0.99 APPLIED TO ROUTE 132 FROM PAINTER HILL RD IN ROXBURY TO WASHINGTON TL IN ROXBURY (BASED ON STATION 5021 ROXBURY 2011)
- ***** ACF 0.97 APPLIED TO ROUTE 47 FROM ROUTE 132 IN WOODBURY TO ROUTE 199 IN WASHINGTON (BASED ON STATION 5041 WOODBURY 2011)



STATE OF CONNECTICUT
DEPARTMENT OF TRANSPORTATION
BUREAU OF POLICY AND PLANNING
PLANNING INVENTORY AND DATA

TRAFFIC RECORDER DATA

TOWN OF ROXBURY

ROUTE 317

DIRECTION B

NE OF ROUTE 67
DAY
DATE
TYPE
HOUR

SUN	MON	TUE	WED	THU	FRI	SAT
0	0	08/09/2011	08/10/2011	0	0	0

2011 ADT = 2200 ACF = 0.99

12A	0	0	0	4	0	0	0
01A	0	0	0	2	0	0	0
02A	0	0	0	3	0	0	0
03A	0	0	4	4	0	0	0
04A	0	0	6	7	0	0	0
05A	0	0	26	0	0	0	0
06A	0	0	92	0	0	0	0
07A	0	0	156	0	0	0	0
08A	0	0	197	0	0	0	0
09A	0	0	169	0	0	0	0
10A	0	0	176	0	0	0	0
11A	0	0	166	0	0	0	0
12P	0	0	167	0	0	0	0
01P	0	0	181	0	0	0	0
02P	0	0	187	0	0	0	0
03P	0	0	194	0	0	0	0
04P	0	0	212	0	0	0	0
05P	0	0	194	0	0	0	0
06P	0	0	121	0	0	0	0
07P	0	0	55	0	0	0	0
08P	0	0	55	0	0	0	0
09P	0	0	37	0	0	0	0
10P	0	0	29	0	0	0	0
11P	0	0	18	0	0	0	0
TOT	0	0	2442	20	0	0	0

STATE OF CONNECTICUT
DEPARTMENT OF TRANSPORTATION
BUREAU OF POLICY AND PLANNING
PLANNING INVENTORY AND DATA

TRAFFIC RECORDER DATA

TOWN OF ROXBURY

ROUTE 67

DIRECTION B

SOUTH OF ROUTE 199

DAY	SUN	MON	TUE	WED	THU	FRI	SAT
DATE	0	0	08/09/2011	08/10/2011	0	0	0
TYPE							
HOUR							

2011 ADT = 1900 ACF = 0.98

12A	0	0	0	6	0	0	0
01A	0	0	0	3	0	0	0
02A	0	0	0	1	0	0	0
03A	0	0	2	2	0	0	0
04A	0	0	6	0	0	0	0
05A	0	0	22	0	0	0	0
06A	0	0	79	0	0	0	0
07A	0	0	134	0	0	0	0
08A	0	0	150	0	0	0	0
09A	0	0	176	0	0	0	0
10A	0	0	194	0	0	0	0
11A	0	0	166	0	0	0	0
12P	0	0	165	0	0	0	0
01P	0	0	179	0	0	0	0
02P	0	0	164	0	0	0	0
03P	0	0	150	0	0	0	0
04P	0	0	151	0	0	0	0
05P	0	0	134	0	0	0	0
06P	0	0	89	0	0	0	0
07P	0	0	55	0	0	0	0
08P	0	0	51	0	0	0	0
09P	0	0	26	0	0	0	0
10P	0	0	10	0	0	0	0
11P	0	0	8	0	0	0	0
TOT	0	0	2111	12	0	0	0

STATE OF CONNECTICUT
DEPARTMENT OF TRANSPORTATION
BUREAU OF POLICY AND PLANNING
PLANNING INVENTORY AND DATA

TRAFFIC RECORDER DATA

TOWN OF ROXBURY

ROUTE 67

DIRECTION B

WEST OF ROUTE 199

DAY	SUN	MON	TUE	WED	THU	FRI	SAT
DATE	0	0	08/09/2011	08/10/2011	0	0	0
TYPE							
HOUR							

2011 ADT = 1700 ACF = 0.98

12A	0	0	0	8	0	0	0
01A	0	0	0	3	0	0	0
02A	0	0	0	2	0	0	0
03A	0	0	4	2	0	0	0
04A	0	0	9	0	0	0	0
05A	0	0	26	0	0	0	0
06A	0	0	83	0	0	0	0
07A	0	0	122	0	0	0	0
08A	0	0	144	0	0	0	0
09A	0	0	144	0	0	0	0
10A	0	0	162	0	0	0	0
11A	0	0	123	0	0	0	0
12P	0	0	122	0	0	0	0
01P	0	0	135	0	0	0	0
02P	0	0	159	0	0	0	0
03P	0	0	142	0	0	0	0
04P	0	0	139	0	0	0	0
05P	0	0	128	0	0	0	0
06P	0	0	79	0	0	0	0
07P	0	0	51	0	0	0	0
08P	0	0	32	0	0	0	0
09P	0	0	23	0	0	0	0
10P	0	0	14	0	0	0	0
11P	0	0	12	0	0	0	0
TOT	0	0	1853	15	0	0	0

STATE OF CONNECTICUT
 DEPARTMENT OF TRANSPORTATION
 BUREAU OF POLICY AND PLANNING
 PLANNING INVENTORY AND DATA

TRAFFIC RECORDER DATA

TOWN OF ROXBURY		ROUTE 199						DIRECTION B
NORTH OF DAVENPORT ROAD		SUN	MON	TUE	WED	THU	FRI	SAT
DAY	DATE	0	0	08/09/2011	08/10/2011	0	0	0
TYPE	HOUR	2011 ADT = 1300		ACF = NA		*****		
12A		0	0	0	5	0	0	0
01A		0	0	0	0	0	0	0
02A		0	0	0	0	0	0	0
03A		0	0	2	1	0	0	0
04A		0	0	1	1	0	0	0
05A		0	0	11	0	0	0	0
06A		0	0	54	0	0	0	0
07A		0	0	93	0	0	0	0
08A		0	0	126	0	0	0	0
09A		0	0	117	0	0	0	0
10A		0	0	106	0	0	0	0
11A		0	0	99	0	0	0	0
12P		0	0	88	0	0	0	0
01P		0	0	106	0	0	0	0
02P		0	0	95	0	0	0	0
03P		0	0	103	0	0	0	0
04P		0	0	130	0	0	0	0
05P		0	0	93	0	0	0	0
06P		0	0	69	0	0	0	0
07P		0	0	40	0	0	0	0
08P		0	0	37	0	0	0	0
09P		0	0	21	0	0	0	0
10P		0	0	14	0	0	0	0
11P		0	0	8	0	0	0	0
TOT		0	0	1413	7	0	0	0

STATE OF CONNECTICUT
DEPARTMENT OF TRANSPORTATION
BUREAU OF POLICY AND PLANNING
PLANNING INVENTORY AND DATA

TRAFFIC RECORDER DATA

TOWN OF ROXBURY		ROUTE 199						DIRECTION B
NORTH OF ROUTE 67		SUN	MON	TUE	WED	THU	FRI	SAT
DAY	DATE	0	08/29/2011	08/30/2011	08/31/2011	09/01/2011	0	0
TYPE	HOUR	2011 ADT = 1800		ACF = NA				

12A		0	0	3	5	4	0	0
01A		0	0	1	4	1	0	0
02A		0	0	1	1	0	0	0
03A		0	0	3	1	0	0	0
04A		0	1	3	0	0	0	0
05A		0	6	18	19	0	0	0
06A		0	39	57	64	0	0	0
07A		0	70	109	205	0	0	0
08A		0	114	155	157	0	0	0
09A		0	118	154	132	0	0	0
10A		0	107	127	135	0	0	0
11A		0	142	121	140	0	0	0
12P		0	115	156	139	0	0	0
01P		0	128	139	128	0	0	0
02P		0	144	191	151	0	0	0
03P		0	125	174	165	0	0	0
04P		0	140	178	178	0	0	0
05P		0	115	190	161	0	0	0
06P		0	115	121	119	0	0	0
07P		0	72	100	64	0	0	0
08P		0	36	47	45	0	0	0
09P		0	28	26	33	0	0	0
10P		0	18	16	28	0	0	0
11P		0	10	11	9	0	0	0
TOT		0	1643	2101	2083	5	0	0

STATE OF CONNECTICUT
 DEPARTMENT OF TRANSPORTATION
 BUREAU OF POLICY AND PLANNING
 PLANNING INVENTORY AND DATA

TRAFFIC RECORDER DATA

TOWN OF ROXBURY

ROUTE 67

DIRECTION B

SW OF ROUTE 317

DAY	SUN	MON	TUE	WED	THU	FRI	SAT
DATE	0	0	08/09/2011	08/10/2011	0	0	0
TYPE							
HOUR							

2011 ADT = 5200 ACF = 0.98

12A	0	0	0	20	0	0	0
01A	0	0	0	10	0	0	0
02A	0	0	0	6	0	0	0
03A	0	0	0	8	0	0	0
04A	0	0	27	0	0	0	0
05A	0	0	101	0	0	0	0
06A	0	0	293	0	0	0	0
07A	0	0	409	0	0	0	0
08A	0	0	442	0	0	0	0
09A	0	0	392	0	0	0	0
10A	0	0	340	0	0	0	0
11A	0	0	352	0	0	0	0
12P	0	0	372	0	0	0	0
01P	0	0	413	0	0	0	0
02P	0	0	391	0	0	0	0
03P	0	0	434	0	0	0	0
04P	0	0	463	0	0	0	0
05P	0	0	476	0	0	0	0
06P	0	0	327	0	0	0	0
07P	0	0	187	0	0	0	0
08P	0	0	133	0	0	0	0
09P	0	0	108	0	0	0	0
10P	0	0	69	0	0	0	0
11P	0	0	39	0	0	0	0
TOT	0	0	5768	44	0	0	0

STATE OF CONNECTICUT
 DEPARTMENT OF TRANSPORTATION
 BUREAU OF POLICY AND PLANNING
 PLANNING INVENTORY AND DATA

TRAFFIC RECORDER DATA

TOWN OF ROXBURY	ROUTE							DIRECTION B
Painter Hill Road - East of Goldmine Road	SUN	MON	TUE	WED	THU	FRI	SAT	
DAY	0	08/15/2011	08/16/2011	0	0	0	0	
DATE								
TYPE								
HOUR								
	2011 ADT = 300		ACF = NA					

12A	0	0	0	0	0	0	0	
01A	0	0	2	0	0	0	0	
02A	0	0	0	0	0	0	0	
03A	0	0	4	0	0	0	0	
04A	0	1	0	0	0	0	0	
05A	0	4	0	0	0	0	0	
06A	0	11	0	0	0	0	0	
07A	0	16	0	0	0	0	0	
08A	0	17	0	0	0	0	0	
09A	0	17	0	0	0	0	0	
10A	0	17	0	0	0	0	0	
11A	0	21	0	0	0	0	0	
12P	0	26	0	0	0	0	0	
01P	0	18	0	0	0	0	0	
02P	0	22	0	0	0	0	0	
03P	0	24	0	0	0	0	0	
04P	0	24	0	0	0	0	0	
05P	0	25	0	0	0	0	0	
06P	0	19	0	0	0	0	0	
07P	0	8	0	0	0	0	0	
08P	0	11	0	0	0	0	0	
09P	0	9	0	0	0	0	0	
10P	0	9	0	0	0	0	0	
11P	0	0	0	0	0	0	0	
TOT	0	299	6	0	0	0	0	

STATE OF CONNECTICUT
DEPARTMENT OF TRANSPORTATION
BUREAU OF POLICY AND PLANNING
PLANNING INVENTORY AND DATA

TRAFFIC RECORDER DATA

TOWN OF ROXBURY		ROUTE 199						DIRECTION B
SW OF DAVENPORT ROAD		SUN	MON	TUE	WED	THU	FRI	SAT
DAY	DATE	0	08/29/2011	08/30/2011	08/31/2011	09/01/2011	0	0
TYPE	HOUR	2011 ADT = 1600		ACF = NA				

12A		0	0	0	3	3	0	0
01A		0	0	1	3	1	0	0
02A		0	0	3	0	0	0	0
03A		0	0	1	1	0	0	0
04A		0	1	3	1	0	0	0
05A		0	6	15	17	0	0	0
06A		0	36	53	64	0	0	0
07A		0	60	101	208	0	0	0
08A		0	99	131	127	0	0	0
09A		0	102	126	111	0	0	0
10A		0	96	115	114	0	0	0
11A		0	96	103	139	0	0	0
12P		0	101	130	121	0	0	0
01P		0	115	121	114	0	0	0
02P		0	122	173	155	0	0	0
03P		0	110	158	145	0	0	0
04P		0	119	158	151	0	0	0
05P		0	110	184	155	0	0	0
06P		0	95	108	100	0	0	0
07P		0	59	86	65	0	0	0
08P		0	36	35	37	0	0	0
09P		0	26	27	28	0	0	0
10P		0	11	13	25	0	0	0
11P		0	10	5	5	0	0	0
TOT		0	1410	1850	1889	4	0	0

STATE OF CONNECTICUT
DEPARTMENT OF TRANSPORTATION
BUREAU OF POLICY AND PLANNING
PLANNING INVENTORY AND DATA

TRAFFIC RECORDER DATA

TOWN OF ROXBURY	ROUTE							DIRECTION B
Painter Hill Rd - North of Ranney Hill Rd	SUN	MON	TUE	WED	THU	FRI	SAT	
DAY								
DATE	0	08/15/2011	08/16/2011	0	0	0	0	
TYPE								
HOUR								
	2011 ADT = 550		ACF = NA					

12A	0	0	0	0	0	0	0	
01A	0	0	2	0	0	0	0	
02A	0	0	0	0	0	0	0	
03A	0	0	0	0	0	0	0	
04A	0	0	8	0	0	0	0	
05A	0	11	0	0	0	0	0	
06A	0	20	0	0	0	0	0	
07A	0	34	0	0	0	0	0	
08A	0	54	0	0	0	0	0	
09A	0	36	0	0	0	0	0	
10A	0	43	0	0	0	0	0	
11A	0	32	0	0	0	0	0	
12P	0	50	0	0	0	0	0	
01P	0	28	0	0	0	0	0	
02P	0	39	0	0	0	0	0	
03P	0	40	0	0	0	0	0	
04P	0	52	0	0	0	0	0	
05P	0	45	0	0	0	0	0	
06P	0	29	0	0	0	0	0	
07P	0	25	0	0	0	0	0	
08P	0	9	0	0	0	0	0	
09P	0	11	0	0	0	0	0	
10P	0	7	0	0	0	0	0	
11P	0	3	0	0	0	0	0	
TOT	0	568	10	0	0	0	0	

STATE OF CONNECTICUT
DEPARTMENT OF TRANSPORTATION
BUREAU OF POLICY AND PLANNING
PLANNING INVENTORY AND DATA

TRAFFIC RECORDER DATA

TOWN OF ROXBURY		ROUTE 67						DIRECTION B
NW OF WELLERS BRIDGE ROAD (E JCT)		SUN	MON	TUE	WED	THU	FRI	SAT
DAY	DATE	0	0	08/09/2011	08/10/2011	0	0	0
TYPE	HOUR	2011 ADT = 2400		ACF = 0.98		*****		
	12A	0	0	0	8	0	0	0
	01A	0	0	0	4	0	0	0
	02A	0	0	0	1	0	0	0
	03A	0	0	4	4	0	0	0
	04A	0	0	7	0	0	0	0
	05A	0	0	21	0	0	0	0
	06A	0	0	89	0	0	0	0
	07A	0	0	150	0	0	0	0
	08A	0	0	201	0	0	0	0
	09A	0	0	258	0	0	0	0
	10A	0	0	260	0	0	0	0
	11A	0	0	250	0	0	0	0
	12P	0	0	221	0	0	0	0
	01P	0	0	233	0	0	0	0
	02P	0	0	218	0	0	0	0
	03P	0	0	188	0	0	0	0
	04P	0	0	176	0	0	0	0
	05P	0	0	148	0	0	0	0
	06P	0	0	96	0	0	0	0
	07P	0	0	53	0	0	0	0
	08P	0	0	48	0	0	0	0
	09P	0	0	31	0	0	0	0
	10P	0	0	9	0	0	0	0
	11P	0	0	9	0	0	0	0
	TOT	0	0	2670	17	0	0	0

STATE OF CONNECTICUT
DEPARTMENT OF TRANSPORTATION
BUREAU OF POLICY AND PLANNING
PLANNING INVENTORY AND DATA

TRAFFIC RECORDER DATA

TOWN OF ROXBURY		ROUTE 67						DIRECTION B
NW OF BACON ROAD		SUN	MON	TUE	WED	THU	FRI	SAT
DAY	DATE	0	08/15/2011	08/16/2011	08/17/2011	0	0	0
TYPE	HOUR	2011 ADT = 3400		ACF = 0.98		*****		
12A		0	0	21	12	0	0	0
01A		0	0	11	15	0	0	0
02A		0	0	5	6	0	0	0
03A		0	0	4	6	0	0	0
04A		0	0	19	17	0	0	0
05A		0	0	78	74	0	0	0
06A		0	200	186	0	0	0	0
07A		0	275	312	0	0	0	0
08A		0	258	286	0	0	0	0
09A		0	206	226	0	0	0	0
10A		0	213	209	0	0	0	0
11A		0	189	227	0	0	0	0
12P		0	180	235	0	0	0	0
01P		0	212	223	0	0	0	0
02P		0	221	237	0	0	0	0
03P		0	260	294	0	0	0	0
04P		0	281	339	0	0	0	0
05P		0	307	342	0	0	0	0
06P		0	213	269	0	0	0	0
07P		0	143	138	0	0	0	0
08P		0	71	117	0	0	0	0
09P		0	69	93	0	0	0	0
10P		0	43	61	0	0	0	0
11P		0	24	54	0	0	0	0
TOT		0	3365	3986	130	0	0	0

STATE OF CONNECTICUT
DEPARTMENT OF TRANSPORTATION
BUREAU OF POLICY AND PLANNING
PLANNING INVENTORY AND DATA

TRAFFIC RECORDER DATA

TOWN OF ROXBURY	ROUTE							DIRECTION B
TOPHET ROAD - SE OF SCHOOL HOUSE ROAD	SUN	MON	TUE	WED	THU	FRI	SAT	
DAY								
DATE	0	08/15/2011	08/16/2011	0	0	0	0	
TYPE								
HOUR								
	2011 ADT = 200		ACF = NA					

12A	0	0	3	0	0	0	0	
01A	0	0	0	0	0	0	0	
02A	0	0	0	0	0	0	0	
03A	0	2	0	0	0	0	0	
04A	0	0	1	0	0	0	0	
05A	0	2	0	0	0	0	0	
06A	0	6	0	0	0	0	0	
07A	0	16	0	0	0	0	0	
08A	0	13	0	0	0	0	0	
09A	0	10	0	0	0	0	0	
10A	0	15	0	0	0	0	0	
11A	0	16	0	0	0	0	0	
12P	0	17	0	0	0	0	0	
01P	0	17	0	0	0	0	0	
02P	0	24	0	0	0	0	0	
03P	0	14	0	0	0	0	0	
04P	0	12	0	0	0	0	0	
05P	0	21	0	0	0	0	0	
06P	0	14	0	0	0	0	0	
07P	0	7	0	0	0	0	0	
08P	0	6	0	0	0	0	0	
09P	0	5	0	0	0	0	0	
10P	0	2	0	0	0	0	0	
11P	0	1	0	0	0	0	0	
TOT	0	220	4	0	0	0	0	

STATE OF CONNECTICUT
DEPARTMENT OF TRANSPORTATION
BUREAU OF POLICY AND PLANNING
PLANNING INVENTORY AND DATA

TRAFFIC RECORDER DATA

TOWN OF ROXBURY	ROUTE							DIRECTION B
GOLDMINE ROAD -NORTH OF BOOTH ROAD	SUN	MON	TUE	WED	THU	FRI	SAT	
DAY								
DATE	0	08/15/2011	08/16/2011	0	0	0	0	
TYPE								
HOUR								
	2011 ADT = 200		ACF = NA					

12A	0	0	2	0	0	0	0	
01A	0	0	0	0	0	0	0	
02A	0	0	0	0	0	0	0	
03A	0	1	1	0	0	0	0	
04A	0	0	0	0	0	0	0	
05A	0	2	0	0	0	0	0	
06A	0	3	0	0	0	0	0	
07A	0	12	0	0	0	0	0	
08A	0	12	0	0	0	0	0	
09A	0	10	0	0	0	0	0	
10A	0	14	0	0	0	0	0	
11A	0	12	0	0	0	0	0	
12P	0	21	0	0	0	0	0	
01P	0	21	0	0	0	0	0	
02P	0	22	0	0	0	0	0	
03P	0	16	0	0	0	0	0	
04P	0	8	0	0	0	0	0	
05P	0	21	0	0	0	0	0	
06P	0	14	0	0	0	0	0	
07P	0	9	0	0	0	0	0	
08P	0	6	0	0	0	0	0	
09P	0	4	0	0	0	0	0	
10P	0	2	0	0	0	0	0	
11P	0	1	0	0	0	0	0	
TOT	0	211	3	0	0	0	0	

STATE OF CONNECTICUT
 DEPARTMENT OF TRANSPORTATION
 BUREAU OF POLICY AND PLANNING
 PLANNING INVENTORY AND DATA

TRAFFIC RECORDER DATA

TOWN OF ROXBURY

ROUTE 67

DIRECTION N

SE OF ROUTE 317

DAY	SUN	MON	TUE	WED	THU	FRI	SAT
DATE	0	08/22/2011	08/23/2011	08/24/2011	0	0	0
TYPE							
HOUR							

2011 ADT = 1800 ACF = NA

12A	0	0	6	13	0	0	0
01A	0	0	6	5	0	0	0
02A	0	0	4	4	0	0	0
03A	0	4	4	3	0	0	0
04A	0	4	7	6	0	0	0
05A	0	32	23	0	0	0	0
06A	0	75	85	0	0	0	0
07A	0	111	119	0	0	0	0
08A	0	106	135	0	0	0	0
09A	0	125	151	0	0	0	0
10A	0	107	108	0	0	0	0
11A	0	109	99	0	0	0	0
12P	0	128	120	0	0	0	0
01P	0	138	102	0	0	0	0
02P	0	124	137	0	0	0	0
03P	0	143	142	0	0	0	0
04P	0	164	178	0	0	0	0
05P	0	198	200	0	0	0	0
06P	0	124	158	0	0	0	0
07P	0	92	81	0	0	0	0
08P	0	85	69	0	0	0	0
09P	0	42	56	0	0	0	0
10P	0	28	49	0	0	0	0
11P	0	12	11	0	0	0	0
TOT	0	1951	2050	31	0	0	0

STATE OF CONNECTICUT
DEPARTMENT OF TRANSPORTATION
BUREAU OF POLICY AND PLANNING
PLANNING INVENTORY AND DATA

TRAFFIC RECORDER DATA

TOWN OF ROXBURY

ROUTE 67

DIRECTION S

SE OF ROUTE 317

DAY	SUN	MON	TUE	WED	THU	FRI	SAT
DATE	0	08/22/2011	08/23/2011	08/24/2011	0	0	0
TYPE							
HOUR							

2011 ADT = 1900 ACF = NA

12A	0	0	6	3	0	0	0
01A	0	0	2	4	0	0	0
02A	0	0	4	3	0	0	0
03A	0	5	7	1	0	0	0
04A	0	17	14	12	0	0	0
05A	0	49	49	0	0	0	0
06A	0	119	122	0	0	0	0
07A	0	164	176	0	0	0	0
08A	0	151	175	0	0	0	0
09A	0	120	109	0	0	0	0
10A	0	117	116	0	0	0	0
11A	0	126	116	0	0	0	0
12P	0	125	140	0	0	0	0
01P	0	132	134	0	0	0	0
02P	0	123	155	0	0	0	0
03P	0	147	174	0	0	0	0
04P	0	171	173	0	0	0	0
05P	0	130	149	0	0	0	0
06P	0	87	97	0	0	0	0
07P	0	85	80	0	0	0	0
08P	0	39	57	0	0	0	0
09P	0	25	30	0	0	0	0
10P	0	27	32	0	0	0	0
11P	0	11	9	0	0	0	0
TOT	0	1970	2126	23	0	0	0

STATE OF CONNECTICUT
DEPARTMENT OF TRANSPORTATION
BUREAU OF POLICY AND PLANNING
PLANNING INVENTORY AND DATA

TRAFFIC RECORDER DATA

TOWN OF ROXBURY	ROUTE 317							DIRECTION E
EAST OF PAINTER HILL ROAD	SUN	MON	TUE	WED	THU	FRI	SAT	
DAY	0	08/15/2011	08/16/2011	08/17/2011	0	0	0	
DATE								
TYPE								
HOUR								
	2011 ADT = 750		ACF = NA					

12A	0	0	0	2	0	0	0	
01A	0	0	0	1	0	0	0	
02A	0	0	1	4	0	0	0	
03A	0	0	2	1	0	0	0	
04A	0	0	5	3	0	0	0	
05A	0	5	2	0	0	0	0	
06A	0	16	28	0	0	0	0	
07A	0	33	33	0	0	0	0	
08A	0	45	53	0	0	0	0	
09A	0	30	50	0	0	0	0	
10A	0	41	61	0	0	0	0	
11A	0	38	56	0	0	0	0	
12P	0	53	41	0	0	0	0	
01P	0	29	67	0	0	0	0	
02P	0	36	77	0	0	0	0	
03P	0	78	95	0	0	0	0	
04P	0	101	90	0	0	0	0	
05P	0	66	96	0	0	0	0	
06P	0	48	72	0	0	0	0	
07P	0	25	36	0	0	0	0	
08P	0	12	22	0	0	0	0	
09P	0	17	23	0	0	0	0	
10P	0	9	12	0	0	0	0	
11P	0	7	7	0	0	0	0	
TOT	0	689	929	11	0	0	0	

STATE OF CONNECTICUT
DEPARTMENT OF TRANSPORTATION
BUREAU OF POLICY AND PLANNING
PLANNING INVENTORY AND DATA

TRAFFIC RECORDER DATA

TOWN OF ROXBURY		ROUTE 317						DIRECTION W
EAST OF PAINTER HILL ROAD		SUN	MON	TUE	WED	THU	FRI	SAT
DAY	DATE	0	08/15/2011	08/16/2011	08/17/2011	0	0	0
TYPE	HOUR	2011 ADT = 700		ACF = NA				

12A		0	0	0	3	0	0	0
01A		0	0	0	1	0	0	0
02A		0	0	1	1	0	0	0
03A		0	0	0	0	0	0	0
04A		0	0	4	1	0	0	0
05A		0	13	14	0	0	0	0
06A		0	42	50	0	0	0	0
07A		0	77	73	0	0	0	0
08A		0	59	69	0	0	0	0
09A		0	37	62	0	0	0	0
10A		0	37	64	0	0	0	0
11A		0	31	70	0	0	0	0
12P		0	44	44	0	0	0	0
01P		0	40	71	0	0	0	0
02P		0	35	65	0	0	0	0
03P		0	29	55	0	0	0	0
04P		0	41	41	0	0	0	0
05P		0	50	56	0	0	0	0
06P		0	28	56	0	0	0	0
07P		0	23	24	0	0	0	0
08P		0	17	23	0	0	0	0
09P		0	15	18	0	0	0	0
10P		0	13	13	0	0	0	0
11P		0	3	6	0	0	0	0
TOT		0	634	879	6	0	0	0

STATE OF CONNECTICUT
DEPARTMENT OF TRANSPORTATION
BUREAU OF POLICY AND PLANNING
PLANNING INVENTORY AND DATA

TRAFFIC RECORDER DATA

TOWN OF ROXBURY	ROUTE							DIRECTION N
Painter Ridge Rd - North of Davenport Rd	SUN	MON	TUE	WED	THU	FRI	SAT	
DAY								
DATE	0	08/15/2011	08/16/2011	08/17/2011	0	0	0	
TYPE								
HOUR								
	2011 ADT = 200		ACF = NA					

12A	0	0	1	1	0	0	0	
01A	0	0	0	0	0	0	0	
02A	0	1	0	0	0	0	0	
03A	0	0	1	1	0	0	0	
04A	0	0	1	1	0	0	0	
05A	0	3	3	0	0	0	0	
06A	0	4	6	0	0	0	0	
07A	0	9	13	0	0	0	0	
08A	0	8	15	0	0	0	0	
09A	0	15	15	0	0	0	0	
10A	0	16	15	0	0	0	0	
11A	0	12	19	0	0	0	0	
12P	0	17	14	0	0	0	0	
01P	0	18	12	0	0	0	0	
02P	0	16	18	0	0	0	0	
03P	0	18	14	0	0	0	0	
04P	0	14	31	0	0	0	0	
05P	0	20	23	0	0	0	0	
06P	0	12	17	0	0	0	0	
07P	0	9	11	0	0	0	0	
08P	0	6	7	0	0	0	0	
09P	0	5	6	0	0	0	0	
10P	0	2	4	0	0	0	0	
11P	0	2	0	0	0	0	0	
TOT	0	207	246	3	0	0	0	

STATE OF CONNECTICUT
 DEPARTMENT OF TRANSPORTATION
 BUREAU OF POLICY AND PLANNING
 PLANNING INVENTORY AND DATA

TRAFFIC RECORDER DATA

TOWN OF ROXBURY	ROUTE							DIRECTION S
Painter Ridge Rd - North of Davenport Rd	SUN	MON	TUE	WED	THU	FRI	SAT	
DAY	0	08/15/2011	08/16/2011	08/17/2011	0	0	0	
DATE								
TYPE								
HOUR								
	2011 ADT = 200		ACF = NA					

12A	0	0	1	0	0	0	0	
01A	0	0	0	0	0	0	0	
02A	0	1	0	1	0	0	0	
03A	0	0	2	0	0	0	0	
04A	0	0	0	1	0	0	0	
05A	0	1	1	0	0	0	0	
06A	0	3	3	0	0	0	0	
07A	0	9	10	0	0	0	0	
08A	0	18	15	0	0	0	0	
09A	0	17	13	0	0	0	0	
10A	0	10	19	0	0	0	0	
11A	0	12	13	0	0	0	0	
12P	0	20	14	0	0	0	0	
01P	0	16	16	0	0	0	0	
02P	0	13	13	0	0	0	0	
03P	0	18	26	0	0	0	0	
04P	0	24	20	0	0	0	0	
05P	0	13	27	0	0	0	0	
06P	0	11	15	0	0	0	0	
07P	0	9	10	0	0	0	0	
08P	0	9	8	0	0	0	0	
09P	0	7	6	0	0	0	0	
10P	0	3	5	0	0	0	0	
11P	0	1	4	0	0	0	0	
TOT	0	215	241	2	0	0	0	

STATE OF CONNECTICUT
DEPARTMENT OF TRANSPORTATION
BUREAU OF POLICY AND PLANNING
PLANNING INVENTORY AND DATA

TRAFFIC RECORDER DATA

TOWN OF ROXBURY

ROUTE 67

DIRECTION E

SW OF WELLERS BRIDGE ROAD (W JCT)

DAY	SUN	MON	TUE	WED	THU	FRI	SAT
DATE	0	08/22/2011	08/23/2011	08/24/2011	0	0	0
TYPE							
HOUR							

2011 ADT = 2800 ACF = NA

12A	0	0	6	7	0	0	0
01A	0	0	6	9	0	0	0
02A	0	0	4	4	0	0	0
03A	0	9	8	4	0	0	0
04A	0	22	21	20	0	0	0
05A	0	53	44	0	0	0	0
06A	0	156	162	0	0	0	0
07A	0	204	223	0	0	0	0
08A	0	190	224	0	0	0	0
09A	0	149	146	0	0	0	0
10A	0	146	178	0	0	0	0
11A	0	171	170	0	0	0	0
12P	0	181	186	0	0	0	0
01P	0	166	191	0	0	0	0
02P	0	201	194	0	0	0	0
03P	0	205	283	0	0	0	0
04P	0	285	286	0	0	0	0
05P	0	262	275	0	0	0	0
06P	0	192	186	0	0	0	0
07P	0	137	145	0	0	0	0
08P	0	81	90	0	0	0	0
09P	0	50	70	0	0	0	0
10P	0	45	53	0	0	0	0
11P	0	20	24	0	0	0	0
TOT	0	2925	3175	44	0	0	0

STATE OF CONNECTICUT
 DEPARTMENT OF TRANSPORTATION
 BUREAU OF POLICY AND PLANNING
 PLANNING INVENTORY AND DATA

TRAFFIC RECORDER DATA

TOWN OF ROXBURY

ROUTE 67

DIRECTION W

SW OF WELLERS BRIDGE ROAD (W JCT)

DAY	SUN	MON	TUE	WED	THU	FRI	SAT
DATE	0	08/22/2011	08/23/2011	08/24/2011	0	0	0
TYPE							
HOUR							

2011 ADT = 2800

ACF = NA

12A	0	0	9	19	0	0	0
01A	0	0	8	11	0	0	0
02A	0	0	5	6	0	0	0
03A	0	4	2	1	0	0	0
04A	0	10	13	12	0	0	0
05A	0	50	47	0	0	0	0
06A	0	135	161	0	0	0	0
07A	0	212	234	0	0	0	0
08A	0	207	228	0	0	0	0
09A	0	169	199	0	0	0	0
10A	0	155	162	0	0	0	0
11A	0	174	162	0	0	0	0
12P	0	184	163	0	0	0	0
01P	0	209	152	0	0	0	0
02P	0	177	168	0	0	0	0
03P	0	206	185	0	0	0	0
04P	0	221	294	0	0	0	0
05P	0	279	268	0	0	0	0
06P	0	177	213	0	0	0	0
07P	0	140	134	0	0	0	0
08P	0	90	94	0	0	0	0
09P	0	60	82	0	0	0	0
10P	0	41	61	0	0	0	0
11P	0	20	19	0	0	0	0
TOT	0	2920	3063	49	0	0	0

STATE OF CONNECTICUT
DEPARTMENT OF TRANSPORTATION
BUREAU OF POLICY AND PLANNING
PLANNING INVENTORY AND DATA

TRAFFIC RECORDER DATA

TOWN OF ROXBURY

ROUTE 317

DIRECTION B

NE OF ROUTE 67
DAY
DATE
TYPE
HOUR

SUN	MON	TUE	WED	THU	FRI	SAT
0	0	0	11/12/2008	11/13/2008	0	0

2008 ADT = 2100 ACF = 0.99

12A	0	0	0	0	7	0	0
01A	0	0	0	0	2	0	0
02A	0	0	0	0	2	0	0
03A	0	0	0	0	5	0	0
04A	0	0	0	0	9	0	0
05A	0	0	0	0	23	0	0
06A	0	0	0	0	87	0	0
07A	0	0	0	0	171	0	0
08A	0	0	0	0	181	0	0
09A	0	0	0	0	148	0	0
10A	0	0	0	0	167	0	0
11A	0	0	0	0	177	0	0
12P	0	0	0	147	0	0	0
01P	0	0	0	131	0	0	0
02P	0	0	0	105	0	0	0
03P	0	0	0	162	0	0	0
04P	0	0	0	223	0	0	0
05P	0	0	0	231	0	0	0
06P	0	0	0	121	0	0	0
07P	0	0	0	58	0	0	0
08P	0	0	0	44	0	0	0
09P	0	0	0	42	0	0	0
10P	0	0	0	22	0	0	0
11P	0	0	0	14	0	0	0
TOT	0	0	0	1300	979	0	0

STATE OF CONNECTICUT
DEPARTMENT OF TRANSPORTATION
BUREAU OF POLICY AND PLANNING
PLANNING INVENTORY AND DATA

TRAFFIC RECORDER DATA

TOWN OF ROXBURY		ROUTE 67						DIRECTION B
SOUTH OF ROUTE 199		SUN	MON	TUE	WED	THU	FRI	SAT
DAY	DATE	0	11/17/2008	11/18/2008	0	0	0	0
TYPE	HOUR	2008 ADT = 2000		ACF = 0.98		*****		
12A		0	0	4	0	0	0	0
01A		0	0	4	0	0	0	0
02A		0	7	0	0	0	0	0
03A		0	4	0	0	0	0	0
04A		0	4	0	0	0	0	0
05A		0	18	0	0	0	0	0
06A		0	76	0	0	0	0	0
07A		0	196	0	0	0	0	0
08A		0	218	0	0	0	0	0
09A		0	146	0	0	0	0	0
10A		0	148	0	0	0	0	0
11A		0	150	0	0	0	0	0
12P		0	159	0	0	0	0	0
01P		0	128	0	0	0	0	0
02P		0	194	0	0	0	0	0
03P		0	167	0	0	0	0	0
04P		0	176	0	0	0	0	0
05P		0	138	0	0	0	0	0
06P		0	81	0	0	0	0	0
07P		0	47	0	0	0	0	0
08P		0	38	0	0	0	0	0
09P		0	24	0	0	0	0	0
10P		0	20	0	0	0	0	0
11P		0	9	0	0	0	0	0
TOT		0	2148	8	0	0	0	0

STATE OF CONNECTICUT
DEPARTMENT OF TRANSPORTATION
BUREAU OF POLICY AND PLANNING
PLANNING INVENTORY AND DATA

TRAFFIC RECORDER DATA

TOWN OF ROXBURY		ROUTE 67						DIRECTION B
WEST OF ROUTE 199		SUN	MON	TUE	WED	THU	FRI	SAT
DAY	DATE	0	11/17/2008	11/18/2008	0	0	0	0
TYPE	HOUR	2008 ADT = 1900		ACF = 0.98		*****		
12A		0	0	4	0	0	0	0
01A		0	0	5	0	0	0	0
02A		0	7	0	0	0	0	0
03A		0	4	0	0	0	0	0
04A		0	3	0	0	0	0	0
05A		0	23	0	0	0	0	0
06A		0	75	0	0	0	0	0
07A		0	226	0	0	0	0	0
08A		0	200	0	0	0	0	0
09A		0	141	0	0	0	0	0
10A		0	141	0	0	0	0	0
11A		0	137	0	0	0	0	0
12P		0	119	0	0	0	0	0
01P		0	108	0	0	0	0	0
02P		0	185	0	0	0	0	0
03P		0	154	0	0	0	0	0
04P		0	184	0	0	0	0	0
05P		0	149	0	0	0	0	0
06P		0	84	0	0	0	0	0
07P		0	40	0	0	0	0	0
08P		0	42	0	0	0	0	0
09P		0	31	0	0	0	0	0
10P		0	19	0	0	0	0	0
11P		0	8	0	0	0	0	0
TOT		0	2080	9	0	0	0	0

STATE OF CONNECTICUT
 DEPARTMENT OF TRANSPORTATION
 BUREAU OF POLICY AND PLANNING
 PLANNING INVENTORY AND DATA

TRAFFIC RECORDER DATA

TOWN OF ROXBURY		ROUTE 199						DIRECTION B
NORTH OF DAVENPORT ROAD		SUN	MON	TUE	WED	THU	FRI	SAT
DAY	DATE	0	11/17/2008	11/18/2008	0	0	0	0
TYPE	HOUR	2008 ADT = 1400		ACF = NA				

12A		0	0	2	0	0	0	0
01A		0	0	3	0	0	0	0
02A		0	0	2	0	0	0	0
03A		0	0	1	0	0	0	0
04A		0	2	0	0	0	0	0
05A		0	14	0	0	0	0	0
06A		0	67	0	0	0	0	0
07A		0	149	0	0	0	0	0
08A		0	157	0	0	0	0	0
09A		0	95	0	0	0	0	0
10A		0	74	0	0	0	0	0
11A		0	79	0	0	0	0	0
12P		0	85	0	0	0	0	0
01P		0	81	0	0	0	0	0
02P		0	135	0	0	0	0	0
03P		0	132	0	0	0	0	0
04P		0	155	0	0	0	0	0
05P		0	110	0	0	0	0	0
06P		0	61	0	0	0	0	0
07P		0	46	0	0	0	0	0
08P		0	25	0	0	0	0	0
09P		0	22	0	0	0	0	0
10P		0	13	0	0	0	0	0
11P		0	5	0	0	0	0	0
TOT		0	1507	8	0	0	0	0

STATE OF CONNECTICUT
DEPARTMENT OF TRANSPORTATION
BUREAU OF POLICY AND PLANNING
PLANNING INVENTORY AND DATA

TRAFFIC RECORDER DATA

TOWN OF ROXBURY		ROUTE 317						DIRECTION B
EAST OF PAINTER HILL ROAD		SUN	MON	TUE	WED	THU	FRI	SAT
DAY	DATE	0	0	0	11/12/2008	11/13/2008	0	0
TYPE	HOUR	2008 ADT = 1600		ACF = NA		*****		
12A		0	0	0	0	7	0	0
01A		0	0	0	0	2	0	0
02A		0	0	0	0	2	0	0
03A		0	0	0	0	4	0	0
04A		0	0	0	0	5	0	0
05A		0	0	0	0	16	0	0
06A		0	0	0	0	72	0	0
07A		0	0	0	0	146	0	0
08A		0	0	0	0	153	0	0
09A		0	0	0	0	126	0	0
10A		0	0	0	0	127	0	0
11A		0	0	0	55	0	0	0
12P		0	0	0	107	0	0	0
01P		0	0	0	101	0	0	0
02P		0	0	0	83	0	0	0
03P		0	0	0	119	0	0	0
04P		0	0	0	174	0	0	0
05P		0	0	0	184	0	0	0
06P		0	0	0	94	0	0	0
07P		0	0	0	39	0	0	0
08P		0	0	0	39	0	0	0
09P		0	0	0	31	0	0	0
10P		0	0	0	23	0	0	0
11P		0	0	0	14	0	0	0
TOT		0	0	0	1063	660	0	0

STATE OF CONNECTICUT
DEPARTMENT OF TRANSPORTATION
BUREAU OF POLICY AND PLANNING
PLANNING INVENTORY AND DATA

TRAFFIC RECORDER DATA

TOWN OF ROXBURY		ROUTE 199						DIRECTION B
NORTH OF ROUTE 67		SUN	MON	TUE	WED	THU	FRI	SAT
DAY	DATE	0	11/17/2008	11/18/2008	0	0	0	0
TYPE	HOUR	2008 ADT = 2100		ACF = NA				

12A		0	0	4	0	0	0	0
01A		0	0	3	0	0	0	0
02A		0	0	1	0	0	0	0
03A		0	0	1	0	0	0	0
04A		0	3	0	0	0	0	0
05A		0	21	0	0	0	0	0
06A		0	87	0	0	0	0	0
07A		0	291	0	0	0	0	0
08A		0	221	0	0	0	0	0
09A		0	112	0	0	0	0	0
10A		0	96	0	0	0	0	0
11A		0	108	0	0	0	0	0
12P		0	130	0	0	0	0	0
01P		0	98	0	0	0	0	0
02P		0	197	0	0	0	0	0
03P		0	184	0	0	0	0	0
04P		0	193	0	0	0	0	0
05P		0	149	0	0	0	0	0
06P		0	107	0	0	0	0	0
07P		0	56	0	0	0	0	0
08P		0	53	0	0	0	0	0
09P		0	32	0	0	0	0	0
10P		0	20	0	0	0	0	0
11P		0	5	0	0	0	0	0
TOT		0	2163	9	0	0	0	0

STATE OF CONNECTICUT
 DEPARTMENT OF TRANSPORTATION
 BUREAU OF POLICY AND PLANNING
 PLANNING INVENTORY AND DATA

TRAFFIC RECORDER DATA

TOWN OF ROXBURY

ROUTE 67

DIRECTION B

SW OF ROUTE 317

DAY	SUN	MON	TUE	WED	THU	FRI	SAT
DATE	0	12/01/2008	12/02/2008	12/03/2008	0	0	0
TYPE							
HOUR							

2008 ADT = 5800 ACF = 0.98

12A	0	0	17	17	0	0	0
01A	0	0	10	4	0	0	0
02A	0	0	8	9	0	0	0
03A	0	10	9	0	0	0	0
04A	0	18	25	0	0	0	0
05A	0	80	83	0	0	0	0
06A	0	298	334	0	0	0	0
07A	0	529	543	0	0	0	0
08A	0	480	493	0	0	0	0
09A	0	342	411	0	0	0	0
10A	0	309	348	0	0	0	0
11A	0	344	346	0	0	0	0
12P	0	339	353	0	0	0	0
01P	0	342	352	0	0	0	0
02P	0	388	423	0	0	0	0
03P	0	459	482	0	0	0	0
04P	0	491	527	0	0	0	0
05P	0	539	511	0	0	0	0
06P	0	310	333	0	0	0	0
07P	0	225	219	0	0	0	0
08P	0	159	164	0	0	0	0
09P	0	91	133	0	0	0	0
10P	0	82	70	0	0	0	0
11P	0	43	50	0	0	0	0
TOT	0	5878	6244	30	0	0	0

STATE OF CONNECTICUT
DEPARTMENT OF TRANSPORTATION
BUREAU OF POLICY AND PLANNING
PLANNING INVENTORY AND DATA

TRAFFIC RECORDER DATA

TOWN OF ROXBURY	ROUTE							DIRECTION B
Painter Ridge Rd - North of Davenport Rd	SUN	MON	TUE	WED	THU	FRI	SAT	
DAY								
DATE	0	0	0	11/12/2008	11/13/2008	0	0	
TYPE								
HOUR								
	2008 ADT = 450		ACF = NA					

12A	0	0	0	0	1	0	0	
01A	0	0	0	0	0	0	0	
02A	0	0	0	0	1	0	0	
03A	0	0	0	0	0	0	0	
04A	0	0	0	0	0	0	0	
05A	0	0	0	0	4	0	0	
06A	0	0	0	0	13	0	0	
07A	0	0	0	0	24	0	0	
08A	0	0	0	0	42	0	0	
09A	0	0	0	0	31	0	0	
10A	0	0	0	0	26	0	0	
11A	0	0	0	26	0	0	0	
12P	0	0	0	23	0	0	0	
01P	0	0	0	26	0	0	0	
02P	0	0	0	37	0	0	0	
03P	0	0	0	37	0	0	0	
04P	0	0	0	48	0	0	0	
05P	0	0	0	51	0	0	0	
06P	0	0	0	20	0	0	0	
07P	0	0	0	17	0	0	0	
08P	0	0	0	7	0	0	0	
09P	0	0	0	12	0	0	0	
10P	0	0	0	9	0	0	0	
11P	0	0	0	1	0	0	0	
TOT	0	0	0	314	142	0	0	

STATE OF CONNECTICUT
DEPARTMENT OF TRANSPORTATION
BUREAU OF POLICY AND PLANNING
PLANNING INVENTORY AND DATA

TRAFFIC RECORDER DATA

TOWN OF ROXBURY	ROUTE							DIRECTION B
Painter Hill Road - East of Goldmine Road	SUN	MON	TUE	WED	THU	FRI	SAT	
DAY								
DATE	0	0	0	11/12/2008	11/13/2008	0	0	
TYPE								
HOUR								
	2008 ADT = 350		ACF = NA					

12A	0	0	0	0	1	0	0	
01A	0	0	0	0	0	0	0	
02A	0	0	0	0	0	0	0	
03A	0	0	0	0	2	0	0	
04A	0	0	0	0	2	0	0	
05A	0	0	0	0	3	0	0	
06A	0	0	0	0	11	0	0	
07A	0	0	0	0	13	0	0	
08A	0	0	0	0	25	0	0	
09A	0	0	0	0	30	0	0	
10A	0	0	0	0	23	0	0	
11A	0	0	0	32	0	0	0	
12P	0	0	0	34	0	0	0	
01P	0	0	0	24	0	0	0	
02P	0	0	0	34	0	0	0	
03P	0	0	0	22	0	0	0	
04P	0	0	0	43	0	0	0	
05P	0	0	0	29	0	0	0	
06P	0	0	0	7	0	0	0	
07P	0	0	0	15	0	0	0	
08P	0	0	0	2	0	0	0	
09P	0	0	0	10	0	0	0	
10P	0	0	0	5	0	0	0	
11P	0	0	0	0	0	0	0	
TOT	0	0	0	257	110	0	0	

STATE OF CONNECTICUT
 DEPARTMENT OF TRANSPORTATION
 BUREAU OF POLICY AND PLANNING
 PLANNING INVENTORY AND DATA

TRAFFIC RECORDER DATA

TOWN OF ROXBURY	ROUTE 67							DIRECTION B
SW OF WELLERS BRIDGE ROAD (W JCT)	SUN	MON	TUE	WED	THU	FRI	SAT	
DAY	0	11/17/2008	11/18/2008	0	0	0	0	
DATE								
TYPE								
HOUR								
	2008 ADT = 5900		ACF = 0.99					

12A	0	0	19	0	0	0	0	
01A	0	0	7	0	0	0	0	
02A	0	14	0	0	0	0	0	
03A	0	8	0	0	0	0	0	
04A	0	25	0	0	0	0	0	
05A	0	112	0	0	0	0	0	
06A	0	361	0	0	0	0	0	
07A	0	631	0	0	0	0	0	
08A	0	536	0	0	0	0	0	
09A	0	369	0	0	0	0	0	
10A	0	294	0	0	0	0	0	
11A	0	327	0	0	0	0	0	
12P	0	317	0	0	0	0	0	
01P	0	309	0	0	0	0	0	
02P	0	403	0	0	0	0	0	
03P	0	460	0	0	0	0	0	
04P	0	581	0	0	0	0	0	
05P	0	549	0	0	0	0	0	
06P	0	328	0	0	0	0	0	
07P	0	215	0	0	0	0	0	
08P	0	137	0	0	0	0	0	
09P	0	125	0	0	0	0	0	
10P	0	63	0	0	0	0	0	
11P	0	47	0	0	0	0	0	
TOT	0	6211	26	0	0	0	0	

STATE OF CONNECTICUT
 DEPARTMENT OF TRANSPORTATION
 BUREAU OF POLICY AND PLANNING
 PLANNING INVENTORY AND DATA

TRAFFIC RECORDER DATA

TOWN OF ROXBURY	ROUTE 199							DIRECTION B
SW OF DAVENPORT ROAD	SUN	MON	TUE	WED	THU	FRI	SAT	
DAY	0	11/17/2008	11/18/2008	0	0	0	0	
DATE								
TYPE								
HOUR								
	2008 ADT = 1900		ACF = NA					

12A	0	0	2	0	0	0	0	
01A	0	0	3	0	0	0	0	
02A	0	0	2	0	0	0	0	
03A	0	0	1	0	0	0	0	
04A	0	3	0	0	0	0	0	
05A	0	20	0	0	0	0	0	
06A	0	84	0	0	0	0	0	
07A	0	267	0	0	0	0	0	
08A	0	202	0	0	0	0	0	
09A	0	110	0	0	0	0	0	
10A	0	82	0	0	0	0	0	
11A	0	94	0	0	0	0	0	
12P	0	105	0	0	0	0	0	
01P	0	84	0	0	0	0	0	
02P	0	184	0	0	0	0	0	
03P	0	175	0	0	0	0	0	
04P	0	187	0	0	0	0	0	
05P	0	131	0	0	0	0	0	
06P	0	92	0	0	0	0	0	
07P	0	52	0	0	0	0	0	
08P	0	45	0	0	0	0	0	
09P	0	30	0	0	0	0	0	
10P	0	18	0	0	0	0	0	
11P	0	5	0	0	0	0	0	
TOT	0	1970	8	0	0	0	0	

STATE OF CONNECTICUT
 DEPARTMENT OF TRANSPORTATION
 BUREAU OF POLICY AND PLANNING
 PLANNING INVENTORY AND DATA

TRAFFIC RECORDER DATA

TOWN OF ROXBURY	ROUTE						DIRECTION B
Painter Hill Rd - North of Ranney Hill Rd	SUN	MON	TUE	WED	THU	FRI	SAT
DAY							
DATE	0	0	0	11/12/2008	11/13/2008	0	0
TYPE							
HOUR							
	2008 ADT = 500		ACF = NA				

12A	0	0	0	0	0	0	0
01A	0	0	0	0	0	0	0
02A	0	0	0	0	0	0	0
03A	0	0	0	0	2	0	0
04A	0	0	0	0	1	0	0
05A	0	0	0	0	8	0	0
06A	0	0	0	0	21	0	0
07A	0	0	0	0	32	0	0
08A	0	0	0	0	44	0	0
09A	0	0	0	0	33	0	0
10A	0	0	0	0	32	0	0
11A	0	0	0	33	0	0	0
12P	0	0	0	43	0	0	0
01P	0	0	0	32	0	0	0
02P	0	0	0	27	0	0	0
03P	0	0	0	50	0	0	0
04P	0	0	0	49	0	0	0
05P	0	0	0	60	0	0	0
06P	0	0	0	26	0	0	0
07P	0	0	0	20	0	0	0
08P	0	0	0	5	0	0	0
09P	0	0	0	11	0	0	0
10P	0	0	0	4	0	0	0
11P	0	0	0	1	0	0	0
TOT	0	0	0	361	173	0	0

STATE OF CONNECTICUT
DEPARTMENT OF TRANSPORTATION
BUREAU OF POLICY AND PLANNING
PLANNING INVENTORY AND DATA

TRAFFIC RECORDER DATA

TOWN OF ROXBURY

ROUTE 67

DIRECTION B

NW OF WELLERS BRIDGE ROAD (E JCT)

DAY	SUN	MON	TUE	WED	THU	FRI	SAT
DATE	0	0	0	11/19/2008	11/20/2008	0	0
TYPE							
HOUR							

2008 ADT = 2400

ACF = 0.98

12A	0	0	0	0	6	0	0
01A	0	0	0	0	3	0	0
02A	0	0	0	8	0	0	0
03A	0	0	0	3	0	0	0
04A	0	0	0	6	0	0	0
05A	0	0	0	27	0	0	0
06A	0	0	0	89	0	0	0
07A	0	0	0	212	0	0	0
08A	0	0	0	270	0	0	0
09A	0	0	0	174	0	0	0
10A	0	0	0	190	0	0	0
11A	0	0	0	184	0	0	0
12P	0	0	0	190	0	0	0
01P	0	0	0	177	0	0	0
02P	0	0	0	227	0	0	0
03P	0	0	0	219	0	0	0
04P	0	0	0	212	0	0	0
05P	0	0	0	140	0	0	0
06P	0	0	0	103	0	0	0
07P	0	0	0	50	0	0	0
08P	0	0	0	42	0	0	0
09P	0	0	0	31	0	0	0
10P	0	0	0	20	0	0	0
11P	0	0	0	8	0	0	0
TOT	0	0	0	2582	9	0	0

STATE OF CONNECTICUT
DEPARTMENT OF TRANSPORTATION
BUREAU OF POLICY AND PLANNING
PLANNING INVENTORY AND DATA

TRAFFIC RECORDER DATA

TOWN OF ROXBURY		ROUTE 67						DIRECTION B
NW OF BACON ROAD		SUN	MON	TUE	WED	THU	FRI	SAT
DAY	DATE	0	11/17/2008	11/18/2008	0	0	0	0
TYPE	HOUR	2008 ADT = 3900		ACF = 0.98		*****		
12A		0	0	16	0	0	0	0
01A		0	0	7	0	0	0	0
02A		0	8	5	0	0	0	0
03A		0	5	6	0	0	0	0
04A		0	19	0	0	0	0	0
05A		0	79	0	0	0	0	0
06A		0	245	0	0	0	0	0
07A		0	375	0	0	0	0	0
08A		0	371	0	0	0	0	0
09A		0	242	0	0	0	0	0
10A		0	186	0	0	0	0	0
11A		0	186	0	0	0	0	0
12P		0	221	0	0	0	0	0
01P		0	227	0	0	0	0	0
02P		0	257	0	0	0	0	0
03P		0	335	0	0	0	0	0
04P		0	342	0	0	0	0	0
05P		0	359	0	0	0	0	0
06P		0	252	0	0	0	0	0
07P		0	140	0	0	0	0	0
08P		0	96	0	0	0	0	0
09P		0	78	0	0	0	0	0
10P		0	60	0	0	0	0	0
11P		0	37	0	0	0	0	0
TOT		0	4120	34	0	0	0	0

STATE OF CONNECTICUT
DEPARTMENT OF TRANSPORTATION
BUREAU OF POLICY AND PLANNING
PLANNING INVENTORY AND DATA

TRAFFIC RECORDER DATA

TOWN OF ROXBURY	ROUTE							DIRECTION B
TOPHET ROAD - SE OF SCHOOL HOUSE ROAD	SUN	MON	TUE	WED	THU	FRI	SAT	
DAY								
DATE	0	0	0	11/12/2008	11/13/2008	0	0	
TYPE								
HOUR								
	2008 ADT = 300		ACF = NA					

12A	0	0	0	0	0	0	0	
01A	0	0	0	0	0	0	0	
02A	0	0	0	0	1	0	0	
03A	0	0	0	0	0	0	0	
04A	0	0	0	0	2	0	0	
05A	0	0	0	0	1	0	0	
06A	0	0	0	0	7	0	0	
07A	0	0	0	0	15	0	0	
08A	0	0	0	0	21	0	0	
09A	0	0	0	0	25	0	0	
10A	0	0	0	0	15	0	0	
11A	0	0	0	21	0	0	0	
12P	0	0	0	21	0	0	0	
01P	0	0	0	18	0	0	0	
02P	0	0	0	27	0	0	0	
03P	0	0	0	27	0	0	0	
04P	0	0	0	34	0	0	0	
05P	0	0	0	29	0	0	0	
06P	0	0	0	15	0	0	0	
07P	0	0	0	8	0	0	0	
08P	0	0	0	5	0	0	0	
09P	0	0	0	3	0	0	0	
10P	0	0	0	4	0	0	0	
11P	0	0	0	0	0	0	0	
TOT	0	0	0	212	87	0	0	

STATE OF CONNECTICUT
DEPARTMENT OF TRANSPORTATION
BUREAU OF POLICY AND PLANNING
PLANNING INVENTORY AND DATA

TRAFFIC RECORDER DATA

TOWN OF ROXBURY	ROUTE							DIRECTION B
GOLDMINE ROAD -NORTH OF BOOTH ROAD	SUN	MON	TUE	WED	THU	FRI	SAT	
DAY								
DATE	0	0	0	11/12/2008	11/13/2008	0	0	
TYPE								
HOUR								
	2008 ADT = 200		ACF = NA					

12A	0	0	0	0	0	0	0	
01A	0	0	0	0	0	0	0	
02A	0	0	0	0	1	0	0	
03A	0	0	0	0	0	0	0	
04A	0	0	0	0	1	0	0	
05A	0	0	0	0	2	0	0	
06A	0	0	0	0	5	0	0	
07A	0	0	0	0	14	0	0	
08A	0	0	0	0	19	0	0	
09A	0	0	0	0	20	0	0	
10A	0	0	0	0	8	0	0	
11A	0	0	0	17	0	0	0	
12P	0	0	0	20	0	0	0	
01P	0	0	0	9	0	0	0	
02P	0	0	0	21	0	0	0	
03P	0	0	0	18	0	0	0	
04P	0	0	0	18	0	0	0	
05P	0	0	0	23	0	0	0	
06P	0	0	0	13	0	0	0	
07P	0	0	0	7	0	0	0	
08P	0	0	0	3	0	0	0	
09P	0	0	0	6	0	0	0	
10P	0	0	0	4	0	0	0	
11P	0	0	0	0	0	0	0	
TOT	0	0	0	159	70	0	0	

STATE OF CONNECTICUT
DEPARTMENT OF TRANSPORTATION
BUREAU OF POLICY AND PLANNING
PLANNING INVENTORY AND DATA

TRAFFIC RECORDER DATA

TOWN OF ROXBURY		ROUTE 67						DIRECTION N
SE OF ROUTE 317	DAY	SUN	MON	TUE	WED	THU	FRI	SAT
DATE		0	11/17/2008	11/18/2008	11/19/2008	0	0	0
TYPE								
HOUR								
		2008 ADT = 1900		ACF = NA				

12A		0	0	6	4	0	0	0
01A		0	0	5	3	0	0	0
02A		0	5	3	0	0	0	0
03A		0	1	4	2	0	0	0
04A		0	5	9	12	0	0	0
05A		0	30	20	0	0	0	0
06A		0	114	103	0	0	0	0
07A		0	150	152	0	0	0	0
08A		0	155	151	0	0	0	0
09A		0	98	122	0	0	0	0
10A		0	94	107	0	0	0	0
11A		0	93	93	0	0	0	0
12P		0	94	89	0	0	0	0
01P		0	108	98	0	0	0	0
02P		0	124	126	0	0	0	0
03P		0	158	133	0	0	0	0
04P		0	156	171	0	0	0	0
05P		0	179	183	0	0	0	0
06P		0	138	154	0	0	0	0
07P		0	74	82	0	0	0	0
08P		0	51	89	0	0	0	0
09P		0	50	38	0	0	0	0
10P		0	29	37	0	0	0	0
11P		0	18	21	0	0	0	0
TOT		0	1924	1996	21	0	0	0

STATE OF CONNECTICUT
DEPARTMENT OF TRANSPORTATION
BUREAU OF POLICY AND PLANNING
PLANNING INVENTORY AND DATA

TRAFFIC RECORDER DATA

TOWN OF ROXBURY

ROUTE 67

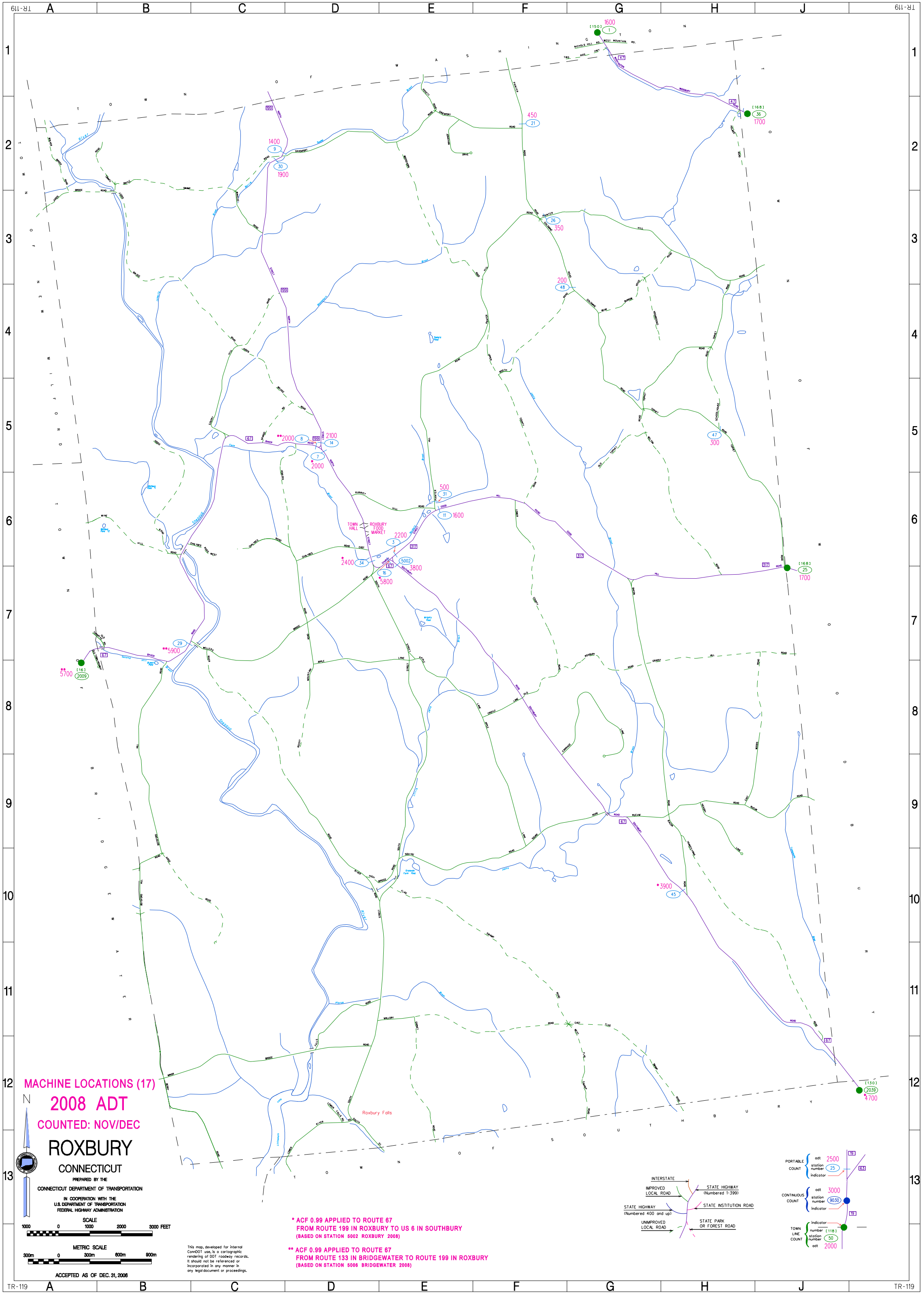
DIRECTION S

SE OF ROUTE 317

DAY	SUN	MON	TUE	WED	THU	FRI	SAT
DATE	0	11/17/2008	11/18/2008	11/19/2008	0	0	0
TYPE							
HOUR							

2008 ADT = 1900 ACF = NA

12A	0	0	8	4	0	0	0
01A	0	0	2	2	0	0	0
02A	0	2	1	2	0	0	0
03A	0	2	4	9	0	0	0
04A	0	12	11	3	0	0	0
05A	0	44	48	0	0	0	0
06A	0	129	128	0	0	0	0
07A	0	212	200	0	0	0	0
08A	0	190	189	0	0	0	0
09A	0	122	126	0	0	0	0
10A	0	100	108	0	0	0	0
11A	0	103	118	0	0	0	0
12P	0	126	114	0	0	0	0
01P	0	99	119	0	0	0	0
02P	0	141	113	0	0	0	0
03P	0	183	177	0	0	0	0
04P	0	165	170	0	0	0	0
05P	0	160	127	0	0	0	0
06P	0	73	82	0	0	0	0
07P	0	63	60	0	0	0	0
08P	0	34	59	0	0	0	0
09P	0	22	37	0	0	0	0
10P	0	24	24	0	0	0	0
11P	0	16	15	0	0	0	0
TOT	0	2022	2040	20	0	0	0



MACHINE LOCATIONS (17)
2008 ADT
COUNTED: NOV/DEC
ROXBURY
CONNECTICUT

PREPARED BY THE
 CONNECTICUT DEPARTMENT OF TRANSPORTATION
 IN COOPERATION WITH THE
 U.S. DEPARTMENT OF TRANSPORTATION
 FEDERAL HIGHWAY ADMINISTRATION

SCALE
 0 1000 2000 3000 FEET

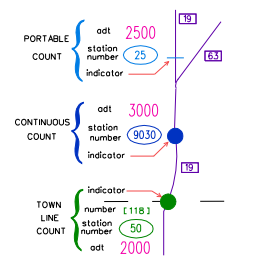
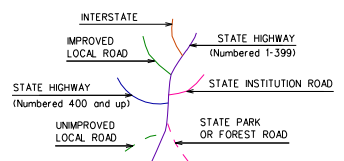
METRIC SCALE
 0 300m 600m 900m

ACCEPTED AS OF DEC. 31, 2008

This map, developed for Internet
 ComDOT use, is a cartographic
 rendering of DOT roadway records.
 It should not be relied on or
 incorporated in any manner in
 any legal document or proceedings.

* ACF 0.99 APPLIED TO ROUTE 67
 FROM ROUTE 199 IN ROXBURY TO US 6 IN SOUTHURY
 (BASED ON STATION 5002 ROXBURY 2008)

** ACF 0.99 APPLIED TO ROUTE 67
 FROM ROUTE 133 IN BRIDGEWATER TO ROUTE 199 IN ROXBURY
 (BASED ON STATION 5006 BRIDGEWATER 2008)



STATE OF CONNECTICUT
 DEPARTMENT OF TRANSPORTATION
 BUREAU OF POLICY AND PLANNING
 PLANNING INVENTORY AND DATA

TRAFFIC RECORDER DATA

TOWN OF BRIDGEWATER	ROUTE 67							DIRECTION E
EAST OF SR 867 (CLAPBOARD ROAD)	SUN	MON	TUE	WED	THU	FRI	SAT	
DAY	11/09/2014	11/10/2014	11/11/2014	0	0	0	0	
DATE								
TYPE								
HOUR								
	2014 ADT = 2800		ACF = 0.99					

12A	0	2	6	0	0	0	0	
01A	0	3	4	0	0	0	0	
02A	0	3	2	0	0	0	0	
03A	0	9	4	0	0	0	0	
04A	0	10	8	0	0	0	0	
05A	0	64	48	0	0	0	0	
06A	0	153	128	0	0	0	0	
07A	0	218	196	0	0	0	0	
08A	0	199	190	0	0	0	0	
09A	0	151	148	0	0	0	0	
10A	0	126	170	0	0	0	0	
11A	0	171	182	0	0	0	0	
12P	0	143	211	0	0	0	0	
01P	0	162	188	0	0	0	0	
02P	0	167	195	0	0	0	0	
03P	0	246	234	0	0	0	0	
04P	0	305	280	0	0	0	0	
05P	0	300	286	0	0	0	0	
06P	0	155	169	0	0	0	0	
07P	0	95	120	0	0	0	0	
08P	0	74	75	0	0	0	0	
09P	0	51	50	0	0	0	0	
10P	22	31	28	0	0	0	0	
11P	10	26	18	0	0	0	0	
TOT	32	2864	2940	0	0	0	0	

STATE OF CONNECTICUT
DEPARTMENT OF TRANSPORTATION
BUREAU OF POLICY AND PLANNING
PLANNING INVENTORY AND DATA

TRAFFIC RECORDER DATA

TOWN OF BRIDGEWATER	ROUTE 67							DIRECTION W
EAST OF SR 867 (CLAPBOARD ROAD)	SUN	MON	TUE	WED	THU	FRI	SAT	
DAY	11/09/2014	11/10/2014	11/11/2014	0	0	0	0	
DATE								
TYPE								
HOUR								
	2014 ADT = 2700		ACF = 0.99					

12A	0	2	5	0	0	0	0	
01A	0	2	5	0	0	0	0	
02A	0	3	2	0	0	0	0	
03A	0	2	7	0	0	0	0	
04A	0	11	10	0	0	0	0	
05A	0	46	30	0	0	0	0	
06A	0	162	144	0	0	0	0	
07A	0	268	212	0	0	0	0	
08A	0	276	228	0	0	0	0	
09A	0	173	181	0	0	0	0	
10A	0	138	182	0	0	0	0	
11A	0	139	153	0	0	0	0	
12P	0	170	163	0	0	0	0	
01P	0	138	145	0	0	0	0	
02P	0	169	169	0	0	0	0	
03P	0	216	192	0	0	0	0	
04P	0	234	212	0	0	0	0	
05P	0	212	223	0	0	0	0	
06P	0	135	141	0	0	0	0	
07P	0	92	82	0	0	0	0	
08P	0	61	70	0	0	0	0	
09P	0	63	58	0	0	0	0	
10P	33	47	43	0	0	0	0	
11P	20	11	11	0	0	0	0	
TOT	53	2770	2668	0	0	0	0	

STATE OF CONNECTICUT
DEPARTMENT OF TRANSPORTATION
BUREAU OF POLICY AND PLANNING
PLANNING INVENTORY AND DATA

TRAFFIC RECORDER DATA

TOWN OF BRIDGEWATER	ROUTE 67							DIRECTION E
EAST OF SR 867 (CLAPBOARD ROAD)	SUN	MON	TUE	WED	THU	FRI	SAT	
DAY	0	0	0	08/03/2011	08/04/2011	0	0	
DATE								
TYPE								
HOUR								
	2011 ADT = 2700		ACF = 0.99					

12A	0	0	0	0	9	0	0	
01A	0	0	0	0	4	0	0	
02A	0	0	0	0	4	0	0	
03A	0	0	0	0	7	0	0	
04A	0	0	0	14	12	0	0	
05A	0	0	0	47	0	0	0	
06A	0	0	0	138	0	0	0	
07A	0	0	0	214	0	0	0	
08A	0	0	0	210	0	0	0	
09A	0	0	0	169	0	0	0	
10A	0	0	0	171	0	0	0	
11A	0	0	0	165	0	0	0	
12P	0	0	0	183	0	0	0	
01P	0	0	0	188	0	0	0	
02P	0	0	0	198	0	0	0	
03P	0	0	0	236	0	0	0	
04P	0	0	0	232	0	0	0	
05P	0	0	0	272	0	0	0	
06P	0	0	0	189	0	0	0	
07P	0	0	0	141	0	0	0	
08P	0	0	0	89	0	0	0	
09P	0	0	0	72	0	0	0	
10P	0	0	0	36	0	0	0	
11P	0	0	0	23	0	0	0	
TOT	0	0	0	2987	36	0	0	

STATE OF CONNECTICUT
DEPARTMENT OF TRANSPORTATION
BUREAU OF POLICY AND PLANNING
PLANNING INVENTORY AND DATA

TRAFFIC RECORDER DATA

TOWN OF BRIDGEWATER	ROUTE 67							DIRECTION W
EAST OF SR 867 (CLAPBOARD ROAD)	SUN	MON	TUE	WED	THU	FRI	SAT	
DAY	0	0	0	08/03/2011	08/04/2011	0	0	
DATE								
TYPE								
HOUR								
	2011 ADT = 2700		ACF = 0.99					

12A	0	0	0	0	16	0	0	
01A	0	0	0	0	0	0	0	
02A	0	0	0	0	2	0	0	
03A	0	0	0	0	1	0	0	
04A	0	0	0	14	8	0	0	
05A	0	0	0	42	0	0	0	
06A	0	0	0	160	0	0	0	
07A	0	0	0	228	0	0	0	
08A	0	0	0	259	0	0	0	
09A	0	0	0	186	0	0	0	
10A	0	0	0	169	0	0	0	
11A	0	0	0	169	0	0	0	
12P	0	0	0	173	0	0	0	
01P	0	0	0	165	0	0	0	
02P	0	0	0	168	0	0	0	
03P	0	0	0	188	0	0	0	
04P	0	0	0	242	0	0	0	
05P	0	0	0	248	0	0	0	
06P	0	0	0	170	0	0	0	
07P	0	0	0	120	0	0	0	
08P	0	0	0	106	0	0	0	
09P	0	0	0	76	0	0	0	
10P	0	0	0	46	0	0	0	
11P	0	0	0	26	0	0	0	
TOT	0	0	0	2955	27	0	0	

STATE OF CONNECTICUT
DEPARTMENT OF TRANSPORTATION
BUREAU OF POLICY AND PLANNING
PLANNING INVENTORY AND DATA

TRAFFIC RECORDER DATA

TOWN OF BRIDGEWATER		ROUTE 67						DIRECTION B
EAST OF SR 867 (CLAPBOARD ROAD)		SUN	MON	TUE	WED	THU	FRI	SAT
DAY	DATE	0	11/17/2008	11/18/2008	0	0	0	0
TYPE	HOUR	2008 ADT = 5700		ACF = 0.99		*****		
12A		0	0	18	0	0	0	0
01A		0	0	10	0	0	0	0
02A		0	0	3	0	0	0	0
03A		0	8	0	0	0	0	0
04A		0	25	0	0	0	0	0
05A		0	104	0	0	0	0	0
06A		0	342	0	0	0	0	0
07A		0	610	0	0	0	0	0
08A		0	514	0	0	0	0	0
09A		0	372	0	0	0	0	0
10A		0	281	0	0	0	0	0
11A		0	333	0	0	0	0	0
12P		0	324	0	0	0	0	0
01P		0	311	0	0	0	0	0
02P		0	390	0	0	0	0	0
03P		0	446	0	0	0	0	0
04P		0	586	0	0	0	0	0
05P		0	546	0	0	0	0	0
06P		0	324	0	0	0	0	0
07P		0	218	0	0	0	0	0
08P		0	137	0	0	0	0	0
09P		0	107	0	0	0	0	0
10P		0	57	0	0	0	0	0
11P		0	45	0	0	0	0	0
TOT		0	6080	31	0	0	0	0

STATE OF CONNECTICUT
 DEPARTMENT OF TRANSPORTATION
 BUREAU OF POLICY AND PLANNING
 PLANNING INVENTORY AND DATA

TRAFFIC RECORDER DATA

TOWN OF SOUTHBURY	ROUTE 67							DIRECTION E
WEST OF ROUTE 172	SUN	MON	TUE	WED	THU	FRI	SAT	
DAY	0	09/29/2014	09/30/2014	10/01/2014	0	0	0	
DATE								
TYPE								
HOUR								
	2014 ADT = 2100		ACF = 0.98					

12A	0	0	4	5	0	0	0	
01A	0	0	1	5	0	0	0	
02A	0	0	4	1	0	0	0	
03A	0	0	5	3	0	0	0	
04A	0	0	19	22	0	0	0	
05A	0	69	58	0	0	0	0	
06A	0	158	158	0	0	0	0	
07A	0	204	209	0	0	0	0	
08A	0	202	231	0	0	0	0	
09A	0	147	166	0	0	0	0	
10A	0	115	110	0	0	0	0	
11A	0	114	123	0	0	0	0	
12P	0	108	129	0	0	0	0	
01P	0	125	145	0	0	0	0	
02P	0	130	118	0	0	0	0	
03P	0	162	152	0	0	0	0	
04P	0	203	203	0	0	0	0	
05P	0	178	191	0	0	0	0	
06P	0	125	136	0	0	0	0	
07P	0	70	84	0	0	0	0	
08P	0	38	48	0	0	0	0	
09P	0	19	27	0	0	0	0	
10P	0	20	19	0	0	0	0	
11P	0	7	14	0	0	0	0	
TOT	0	2194	2354	36	0	0	0	

STATE OF CONNECTICUT
 DEPARTMENT OF TRANSPORTATION
 BUREAU OF POLICY AND PLANNING
 PLANNING INVENTORY AND DATA

TRAFFIC RECORDER DATA

TOWN OF SOUTHBURY

ROUTE 67

DIRECTION W

WEST OF ROUTE 172

DAY	SUN	MON	TUE	WED	THU	FRI	SAT
DATE	0	09/29/2014	09/30/2014	10/01/2014	0	0	0
TYPE							
HOUR							

2014 ADT = 2100 ACF = 0.98

12A	0	0	2	9	0	0	0
01A	0	0	2	3	0	0	0
02A	0	0	1	1	0	0	0
03A	0	0	2	5	0	0	0
04A	0	0	3	5	0	0	0
05A	0	22	29	0	0	0	0
06A	0	82	94	0	0	0	0
07A	0	187	181	0	0	0	0
08A	0	178	170	0	0	0	0
09A	0	122	138	0	0	0	0
10A	0	127	121	0	0	0	0
11A	0	110	124	0	0	0	0
12P	0	131	125	0	0	0	0
01P	0	130	133	0	0	0	0
02P	0	154	130	0	0	0	0
03P	0	171	177	0	0	0	0
04P	0	197	209	0	0	0	0
05P	0	210	235	0	0	0	0
06P	0	140	172	0	0	0	0
07P	0	102	93	0	0	0	0
08P	0	74	82	0	0	0	0
09P	0	57	63	0	0	0	0
10P	0	30	40	0	0	0	0
11P	0	10	16	0	0	0	0
TOT	0	2234	2342	23	0	0	0

STATE OF CONNECTICUT
DEPARTMENT OF TRANSPORTATION
BUREAU OF POLICY AND PLANNING
PLANNING INVENTORY AND DATA

TRAFFIC RECORDER DATA

TOWN OF SOUTHBURY

ROUTE 67

DIRECTION E

WEST OF ROUTE 172

DAY	SUN	MON	TUE	WED	THU	FRI	SAT
DATE	0	0	08/16/2011	08/17/2011	08/18/2011	0	0
TYPE							
HOUR							

2011 ADT = 2200

ACF = 0.98

12A	0	0	0	5	7	0	0
01A	0	0	0	8	3	0	0
02A	0	0	0	3	3	0	0
03A	0	0	0	5	2	0	0
04A	0	0	0	16	5	0	0
05A	0	0	0	54	0	0	0
06A	0	0	112	128	0	0	0
07A	0	0	230	204	0	0	0
08A	0	0	211	226	0	0	0
09A	0	0	133	153	0	0	0
10A	0	0	130	175	0	0	0
11A	0	0	139	142	0	0	0
12P	0	0	146	203	0	0	0
01P	0	0	109	206	0	0	0
02P	0	0	144	195	0	0	0
03P	0	0	150	176	0	0	0
04P	0	0	172	164	0	0	0
05P	0	0	170	163	0	0	0
06P	0	0	130	133	0	0	0
07P	0	0	70	89	0	0	0
08P	0	0	32	64	0	0	0
09P	0	0	28	36	0	0	0
10P	0	0	31	25	0	0	0
11P	0	0	23	13	0	0	0
TOT	0	0	2160	2586	20	0	0

STATE OF CONNECTICUT
 DEPARTMENT OF TRANSPORTATION
 BUREAU OF POLICY AND PLANNING
 PLANNING INVENTORY AND DATA

TRAFFIC RECORDER DATA

TOWN OF SOUTHBURY

ROUTE 67

DIRECTION W

WEST OF ROUTE 172

DAY	SUN	MON	TUE	WED	THU	FRI	SAT
DATE	0	0	08/16/2011	08/17/2011	08/18/2011	0	0
TYPE							
HOUR							

2011 ADT = 2100 ACF = 0.98

12A	0	0	0	8	13	0	0
01A	0	0	0	5	6	0	0
02A	0	0	0	1	4	0	0
03A	0	0	0	3	5	0	0
04A	0	0	0	3	4	0	0
05A	0	0	0	32	0	0	0
06A	0	0	82	76	0	0	0
07A	0	0	100	113	0	0	0
08A	0	0	144	156	0	0	0
09A	0	0	110	182	0	0	0
10A	0	0	112	198	0	0	0
11A	0	0	124	110	0	0	0
12P	0	0	118	149	0	0	0
01P	0	0	136	146	0	0	0
02P	0	0	126	161	0	0	0
03P	0	0	164	165	0	0	0
04P	0	0	214	190	0	0	0
05P	0	0	227	212	0	0	0
06P	0	0	168	177	0	0	0
07P	0	0	83	124	0	0	0
08P	0	0	102	88	0	0	0
09P	0	0	71	75	0	0	0
10P	0	0	39	35	0	0	0
11P	0	0	29	39	0	0	0
TOT	0	0	2149	2448	32	0	0

STATE OF CONNECTICUT
 DEPARTMENT OF TRANSPORTATION
 BUREAU OF POLICY AND PLANNING
 PLANNING INVENTORY AND DATA

TRAFFIC RECORDER DATA

TOWN OF SOUTHBURY

ROUTE 67

DIRECTION B

WEST OF ROUTE 172

DAY	SUN	MON	TUE	WED	THU	FRI	SAT
DATE	0	10/20/2008	10/21/2008	0	0	0	0
TYPE							
HOUR							

2008 ADT = 4600 ACF = 0.98

12A	0	0	20	0	0	0	0
01A	0	0	11	0	0	0	0
02A	0	0	6	0	0	0	0
03A	0	0	3	0	0	0	0
04A	0	0	24	0	0	0	0
05A	0	0	81	0	0	0	0
06A	0	275	268	0	0	0	0
07A	0	398	395	0	0	0	0
08A	0	403	404	0	0	0	0
09A	0	348	325	0	0	0	0
10A	0	273	0	0	0	0	0
11A	0	258	0	0	0	0	0
12P	0	245	0	0	0	0	0
01P	0	278	0	0	0	0	0
02P	0	308	0	0	0	0	0
03P	0	429	0	0	0	0	0
04P	0	410	0	0	0	0	0
05P	0	414	0	0	0	0	0
06P	0	292	0	0	0	0	0
07P	0	178	0	0	0	0	0
08P	0	136	0	0	0	0	0
09P	0	112	0	0	0	0	0
10P	0	55	0	0	0	0	0
11P	0	26	0	0	0	0	0
TOT	0	4838	1537	0	0	0	0

STATE OF CONNECTICUT
DEPARTMENT OF TRANSPORTATION
BUREAU OF POLICY AND PLANNING
PLANNING INVENTORY AND DATA

TRAFFIC RECORDER DATA

TOWN OF WASHINGTON		ROUTE 47						DIRECTION B
SE OF HORSE HEAVEN ROAD		SUN	MON	TUE	WED	THU	FRI	SAT
DAY	DATE	0	12/22/2014	12/23/2014	0	0	0	0
TYPE	HOUR	2014 ADT = 1500		ACF = NA				

12A		0	0	8	0	0	0	0
01A		0	0	3	0	0	0	0
02A		0	0	2	0	0	0	0
03A		0	8	0	0	0	0	0
04A		0	10	0	0	0	0	0
05A		0	18	0	0	0	0	0
06A		0	38	0	0	0	0	0
07A		0	88	0	0	0	0	0
08A		0	131	0	0	0	0	0
09A		0	110	0	0	0	0	0
10A		0	96	0	0	0	0	0
11A		0	100	0	0	0	0	0
12P		0	86	0	0	0	0	0
01P		0	78	0	0	0	0	0
02P		0	120	0	0	0	0	0
03P		0	130	0	0	0	0	0
04P		0	140	0	0	0	0	0
05P		0	115	0	0	0	0	0
06P		0	79	0	0	0	0	0
07P		0	33	0	0	0	0	0
08P		0	51	0	0	0	0	0
09P		0	22	0	0	0	0	0
10P		0	16	0	0	0	0	0
11P		0	7	0	0	0	0	0
TOT		0	1476	13	0	0	0	0

STATE OF CONNECTICUT
 DEPARTMENT OF TRANSPORTATION
 BUREAU OF POLICY AND PLANNING
 PLANNING INVENTORY AND DATA

TRAFFIC RECORDER DATA

TOWN OF WASHINGTON		ROUTE 47						DIRECTION B
SE OF HORSE HEAVEN ROAD		SUN	MON	TUE	WED	THU	FRI	SAT
DAY	DATE	0	06/20/2011	06/21/2011	0	0	0	0
TYPE	HOUR	2011 ADT = 1500		ACF = 0.97		*****		
12A		0	0	3	0	0	0	0
01A		0	0	1	0	0	0	0
02A		0	0	4	0	0	0	0
03A		0	0	1	0	0	0	0
04A		0	8	0	0	0	0	0
05A		0	17	0	0	0	0	0
06A		0	54	0	0	0	0	0
07A		0	118	0	0	0	0	0
08A		0	110	0	0	0	0	0
09A		0	118	0	0	0	0	0
10A		0	114	0	0	0	0	0
11A		0	109	0	0	0	0	0
12P		0	111	0	0	0	0	0
01P		0	124	0	0	0	0	0
02P		0	128	0	0	0	0	0
03P		0	127	0	0	0	0	0
04P		0	129	0	0	0	0	0
05P		0	106	0	0	0	0	0
06P		0	95	0	0	0	0	0
07P		0	54	0	0	0	0	0
08P		0	44	0	0	0	0	0
09P		0	25	0	0	0	0	0
10P		0	22	0	0	0	0	0
11P		0	8	0	0	0	0	0
TOT		0	1621	9	0	0	0	0

STATE OF CONNECTICUT
 DEPARTMENT OF TRANSPORTATION
 BUREAU OF POLICY AND PLANNING
 PLANNING INVENTORY AND DATA

TRAFFIC RECORDER DATA

TOWN OF WASHINGTON	ROUTE 47							DIRECTION B
SE OF HORSE HEAVEN ROAD	SUN	MON	TUE	WED	THU	FRI	SAT	
DAY	0	01/28/2008	01/29/2008	01/30/2008	0	0	0	
DATE								
TYPE								
HOUR								
	2008 ADT = 1600		ACF = NA					

12A	0	0	5	13	0	0	0	
01A	0	0	1	2	0	0	0	
02A	0	0	4	1	0	0	0	
03A	0	0	1	1	0	0	0	
04A	0	0	2	3	0	0	0	
05A	0	0	11	10	0	0	0	
06A	0	0	68	0	0	0	0	
07A	0	0	137	0	0	0	0	
08A	0	156	155	0	0	0	0	
09A	0	95	92	0	0	0	0	
10A	0	76	76	0	0	0	0	
11A	0	69	107	0	0	0	0	
12P	0	84	109	0	0	0	0	
01P	0	94	81	0	0	0	0	
02P	0	97	106	0	0	0	0	
03P	0	142	134	0	0	0	0	
04P	0	128	137	0	0	0	0	
05P	0	107	117	0	0	0	0	
06P	0	72	92	0	0	0	0	
07P	0	37	50	0	0	0	0	
08P	0	32	55	0	0	0	0	
09P	0	23	35	0	0	0	0	
10P	0	23	21	0	0	0	0	
11P	0	11	14	0	0	0	0	
TOT	0	1246	1610	30	0	0	0	

STATE OF CONNECTICUT
DEPARTMENT OF TRANSPORTATION
BUREAU OF POLICY AND PLANNING
PLANNING INVENTORY AND DATA

TRAFFIC RECORDER DATA

TOWN OF WOODBURY

ROUTE 317

DIRECTION B

AT ROXBURY TL

DAY	SUN	MON	TUE	WED	THU	FRI	SAT
DATE	0	0	07/15/2014	07/16/2014	0	0	0
TYPE							
HOUR							

2014 ADT = 1500

ACF = NA

12A	0	0	0	1	0	0	0
01A	0	0	0	2	0	0	0
02A	0	0	0	1	0	0	0
03A	0	0	0	8	0	0	0
04A	0	0	5	0	0	0	0
05A	0	0	19	0	0	0	0
06A	0	0	67	0	0	0	0
07A	0	0	125	0	0	0	0
08A	0	0	158	0	0	0	0
09A	0	0	84	0	0	0	0
10A	0	0	100	0	0	0	0
11A	0	0	104	0	0	0	0
12P	0	0	85	0	0	0	0
01P	0	0	104	0	0	0	0
02P	0	0	115	0	0	0	0
03P	0	0	142	0	0	0	0
04P	0	0	156	0	0	0	0
05P	0	0	160	0	0	0	0
06P	0	0	95	0	0	0	0
07P	0	0	56	0	0	0	0
08P	0	0	50	0	0	0	0
09P	0	0	33	0	0	0	0
10P	0	0	16	0	0	0	0
11P	0	0	12	0	0	0	0
TOT	0	0	1686	12	0	0	0

STATE OF CONNECTICUT
 DEPARTMENT OF TRANSPORTATION
 BUREAU OF POLICY AND PLANNING
 PLANNING INVENTORY AND DATA

TRAFFIC RECORDER DATA

TOWN OF WOODBURY

ROUTE 47

DIRECTION B

AT ROXBURY TL

DAY	SUN	MON	TUE	WED	THU	FRI	SAT
DATE	0	0	07/22/2014	07/23/2014	0	0	0
TYPE							
HOUR							

2014 ADT = 1700 ACF = NA

12A	0	0	0	5	0	0	0
01A	0	0	0	2	0	0	0
02A	0	0	0	8	0	0	0
03A	0	0	6	0	0	0	0
04A	0	0	6	0	0	0	0
05A	0	0	16	0	0	0	0
06A	0	0	59	0	0	0	0
07A	0	0	121	0	0	0	0
08A	0	0	181	0	0	0	0
09A	0	0	137	0	0	0	0
10A	0	0	141	0	0	0	0
11A	0	0	166	0	0	0	0
12P	0	0	106	0	0	0	0
01P	0	0	127	0	0	0	0
02P	0	0	139	0	0	0	0
03P	0	0	132	0	0	0	0
04P	0	0	143	0	0	0	0
05P	0	0	147	0	0	0	0
06P	0	0	90	0	0	0	0
07P	0	0	66	0	0	0	0
08P	0	0	52	0	0	0	0
09P	0	0	33	0	0	0	0
10P	0	0	24	0	0	0	0
11P	0	0	12	0	0	0	0
TOT	0	0	1904	15	0	0	0

STATE OF CONNECTICUT
DEPARTMENT OF TRANSPORTATION
BUREAU OF POLICY AND PLANNING
PLANNING INVENTORY AND DATA

TRAFFIC RECORDER DATA

TOWN OF WOODBURY

ROUTE 317

DIRECTION B

AT ROXBURY TL

DAY	SUN	MON	TUE	WED	THU	FRI	SAT
DATE	0	0	0	10/12/2011	10/13/2011	0	0
TYPE							
HOUR							

2011 ADT = 1900

ACF = 0.99

12A	0	0	0	0	5	0	0
01A	0	0	0	0	2	0	0
02A	0	0	0	0	1	0	0
03A	0	0	0	0	3	0	0
04A	0	0	0	0	4	0	0
05A	0	0	0	18	0	0	0
06A	0	0	0	78	0	0	0
07A	0	0	0	170	0	0	0
08A	0	0	0	149	0	0	0
09A	0	0	0	94	0	0	0
10A	0	0	0	104	0	0	0
11A	0	0	0	96	0	0	0
12P	0	0	0	105	0	0	0
01P	0	0	0	145	0	0	0
02P	0	0	0	160	0	0	0
03P	0	0	0	171	0	0	0
04P	0	0	0	196	0	0	0
05P	0	0	0	154	0	0	0
06P	0	0	0	110	0	0	0
07P	0	0	0	47	0	0	0
08P	0	0	0	53	0	0	0
09P	0	0	0	26	0	0	0
10P	0	0	0	25	0	0	0
11P	0	0	0	9	0	0	0
TOT	0	0	0	1910	15	0	0

STATE OF CONNECTICUT
 DEPARTMENT OF TRANSPORTATION
 BUREAU OF POLICY AND PLANNING
 PLANNING INVENTORY AND DATA

TRAFFIC RECORDER DATA

TOWN OF WOODBURY

ROUTE 47

DIRECTION B

AT ROXBURY TL

DAY	SUN	MON	TUE	WED	THU	FRI	SAT
DATE	0	0	10/04/2011	10/05/2011	10/06/2011	0	0
TYPE							
HOUR							

2011 ADT = 1800

ACF = 0.97

12A	0	0	0	6	7	0	0
01A	0	0	0	2	5	0	0
02A	0	0	0	3	1	0	0
03A	0	0	0	2	0	0	0
04A	0	0	0	5	4	0	0
05A	0	0	0	19	10	0	0
06A	0	0	63	68	0	0	0
07A	0	0	150	177	0	0	0
08A	0	0	155	189	0	0	0
09A	0	0	123	123	0	0	0
10A	0	0	70	105	0	0	0
11A	0	0	82	115	0	0	0
12P	0	0	101	125	0	0	0
01P	0	0	106	139	0	0	0
02P	0	0	122	162	0	0	0
03P	0	0	138	142	0	0	0
04P	0	0	139	187	0	0	0
05P	0	0	134	165	0	0	0
06P	0	0	98	109	0	0	0
07P	0	0	59	61	0	0	0
08P	0	0	45	47	0	0	0
09P	0	0	33	40	0	0	0
10P	0	0	23	24	0	0	0
11P	0	0	11	9	0	0	0
TOT	0	0	1652	2024	27	0	0

STATE OF CONNECTICUT
 DEPARTMENT OF TRANSPORTATION
 BUREAU OF POLICY AND PLANNING
 PLANNING INVENTORY AND DATA

TRAFFIC RECORDER DATA

TOWN OF WOODBURY

ROUTE 317

DIRECTION B

AT ROXBURY TL

DAY	SUN	MON	TUE	WED	THU	FRI	SAT
DATE	0	0	11/04/2008	11/05/2008	0	0	0
TYPE							
HOUR							

2008 ADT = 1700 ACF = NA

12A	0	0	0	6	0	0	0
01A	0	0	0	1	0	0	0
02A	0	0	0	1	0	0	0
03A	0	0	0	2	0	0	0
04A	0	0	0	11	0	0	0
05A	0	0	0	24	0	0	0
06A	0	0	91	85	0	0	0
07A	0	0	182	167	0	0	0
08A	0	0	158	149	0	0	0
09A	0	0	98	0	0	0	0
10A	0	0	84	0	0	0	0
11A	0	0	84	0	0	0	0
12P	0	0	98	0	0	0	0
01P	0	0	116	0	0	0	0
02P	0	0	114	0	0	0	0
03P	0	0	133	0	0	0	0
04P	0	0	169	0	0	0	0
05P	0	0	182	0	0	0	0
06P	0	0	109	0	0	0	0
07P	0	0	63	0	0	0	0
08P	0	0	30	0	0	0	0
09P	0	0	31	0	0	0	0
10P	0	0	16	0	0	0	0
11P	0	0	13	0	0	0	0
TOT	0	0	1771	446	0	0	0

STATE OF CONNECTICUT
 DEPARTMENT OF TRANSPORTATION
 BUREAU OF POLICY AND PLANNING
 PLANNING INVENTORY AND DATA

TRAFFIC RECORDER DATA

TOWN OF WOODBURY

ROUTE 47

DIRECTION B

AT ROXBURY TL

DAY	SUN	MON	TUE	WED	THU	FRI	SAT
DATE	0	0	11/04/2008	11/05/2008	0	0	0
TYPE							
HOUR							

2008 ADT = 1700

ACF = NA

12A	0	0	0	5	0	0	0
01A	0	0	0	4	0	0	0
02A	0	0	0	5	0	0	0
03A	0	0	0	1	0	0	0
04A	0	0	0	6	0	0	0
05A	0	0	0	23	0	0	0
06A	0	0	75	70	0	0	0
07A	0	0	164	153	0	0	0
08A	0	0	156	134	0	0	0
09A	0	0	101	115	0	0	0
10A	0	0	76	0	0	0	0
11A	0	0	123	0	0	0	0
12P	0	0	115	0	0	0	0
01P	0	0	111	0	0	0	0
02P	0	0	127	0	0	0	0
03P	0	0	153	0	0	0	0
04P	0	0	151	0	0	0	0
05P	0	0	134	0	0	0	0
06P	0	0	72	0	0	0	0
07P	0	0	56	0	0	0	0
08P	0	0	31	0	0	0	0
09P	0	0	25	0	0	0	0
10P	0	0	24	0	0	0	0
11P	0	0	7	0	0	0	0
TOT	0	0	1701	516	0	0	0