

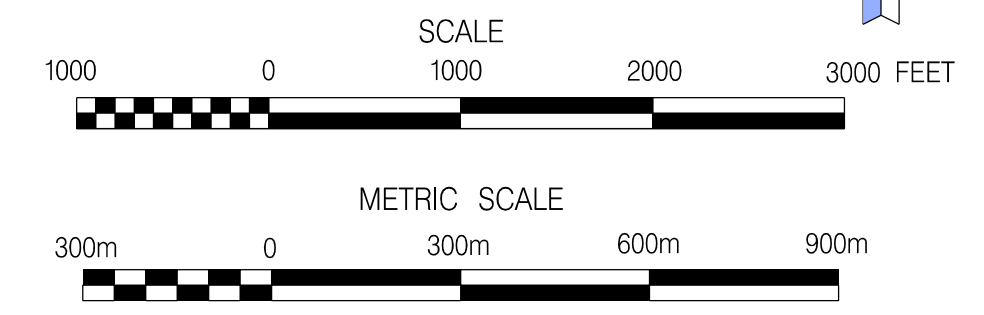
\* ACF 1.00 APPLIED TO ROUTE 42 FROM ROUTE 69 IN BETHANY TO ROUTE 10 IN CHESHIRE (BASED ON STATION 5074 CHESHIRE 2010)

\*\* ACF 0.99 APPLIED TO ROUTE 69 FROM ROUTE 68 IN PROSPECT TO I-84 EB OFF RAMP (EXIT 23) IN WATERBURY (BASED ON STATION 5101 WATERBURY 2011)

\*\*\* ACF 0.99 APPLIED TO ROUTE 68 FROM ROUTE 69 IN PROSPECT TO ROUTE 70(W JCT) IN CHESHIRE (BASED ON STATION 5008 PROSPECT 2012)

MACHINE LOCATIONS (32)  
 2012 ADT  
 COUNTED: AUG/SEP  
**PROSPECT**  
 CONNECTICUT

PREPARED BY THE  
 CONNECTICUT DEPARTMENT OF TRANSPORTATION  
 IN COOPERATION WITH THE  
 U.S. DEPARTMENT OF TRANSPORTATION  
 FEDERAL HIGHWAY ADMINISTRATION



ACCEPTED AS OF DEC. 31, 2010

This map, developed for internal ConnDOT use, is a cartographic rendering of DOT roadway records. It should not be referenced or incorporated in any manner in any legal document or proceedings.

STATE OF CONNECTICUT  
 DEPARTMENT OF TRANSPORTATION  
 BUREAU OF POLICY AND PLANNING  
 PLANNING INVENTORY AND DATA

TRAFFIC RECORDER DATA

TOWN OF PROSPECT	ROUTE 69							DIRECTION B
SOUTH OF CENTER STREET #2	SUN	MON	TUE	WED	THU	FRI	SAT	
DAY	0	09/10/2012	09/11/2012	0	0	0	0	
DATE								
TYPE								
HOUR								
	2012 ADT = 11800		ACF = 0.99					
	*****							
12A	0	0	38	0	0	0	0	
01A	0	0	27	0	0	0	0	
02A	0	0	24	0	0	0	0	
03A	0	0	19	0	0	0	0	
04A	0	54	0	0	0	0	0	
05A	0	194	0	0	0	0	0	
06A	0	667	0	0	0	0	0	
07A	0	1086	0	0	0	0	0	
08A	0	1040	0	0	0	0	0	
09A	0	761	0	0	0	0	0	
10A	0	597	0	0	0	0	0	
11A	0	684	0	0	0	0	0	
12P	0	745	0	0	0	0	0	
01P	0	719	0	0	0	0	0	
02P	0	774	0	0	0	0	0	
03P	0	970	0	0	0	0	0	
04P	0	1117	0	0	0	0	0	
05P	0	1152	0	0	0	0	0	
06P	0	903	0	0	0	0	0	
07P	0	526	0	0	0	0	0	
08P	0	344	0	0	0	0	0	
09P	0	348	0	0	0	0	0	
10P	0	189	0	0	0	0	0	
11P	0	89	0	0	0	0	0	
TOT	0	12959	108	0	0	0	0	

STATE OF CONNECTICUT  
 DEPARTMENT OF TRANSPORTATION  
 BUREAU OF POLICY AND PLANNING  
 PLANNING INVENTORY AND DATA

TRAFFIC RECORDER DATA

TOWN OF PROSPECT	ROUTE 69							DIRECTION B
NW OF SUMMIT ROAD	SUN	MON	TUE	WED	THU	FRI	SAT	
DAY	0	09/10/2012	09/11/2012	0	0	0	0	
DATE	0	09/10/2012	09/11/2012	0	0	0	0	
TYPE								
HOUR								
	2012 ADT = 14500		ACF = 0.99					
	*****							
12A	0	0	48	0	0	0	0	
01A	0	0	33	0	0	0	0	
02A	0	0	19	0	0	0	0	
03A	0	0	26	0	0	0	0	
04A	0	51	0	0	0	0	0	
05A	0	183	0	0	0	0	0	
06A	0	606	0	0	0	0	0	
07A	0	1096	0	0	0	0	0	
08A	0	1040	0	0	0	0	0	
09A	0	949	0	0	0	0	0	
10A	0	830	0	0	0	0	0	
11A	0	976	0	0	0	0	0	
12P	0	1031	0	0	0	0	0	
01P	0	1001	0	0	0	0	0	
02P	0	1066	0	0	0	0	0	
03P	0	1279	0	0	0	0	0	
04P	0	1492	0	0	0	0	0	
05P	0	1466	0	0	0	0	0	
06P	0	1069	0	0	0	0	0	
07P	0	766	0	0	0	0	0	
08P	0	470	0	0	0	0	0	
09P	0	350	0	0	0	0	0	
10P	0	203	0	0	0	0	0	
11P	0	97	0	0	0	0	0	
TOT	0	16021	126	0	0	0	0	

STATE OF CONNECTICUT  
DEPARTMENT OF TRANSPORTATION  
BUREAU OF POLICY AND PLANNING  
PLANNING INVENTORY AND DATA

TRAFFIC RECORDER DATA

TOWN OF PROSPECT	ROUTE 68							DIRECTION B
WEST OF OLD SCHOOLHOUSE ROAD	SUN	MON	TUE	WED	THU	FRI	SAT	
DAY	0	09/10/2012	09/11/2012	0	0	0	0	
DATE								
TYPE								
HOUR								
	2012 ADT = 10700		ACF = NA					
	*****							
12A	0	0	50	0	0	0	0	
01A	0	0	19	0	0	0	0	
02A	0	0	15	0	0	0	0	
03A	0	0	24	0	0	0	0	
04A	0	58	0	0	0	0	0	
05A	0	212	0	0	0	0	0	
06A	0	595	0	0	0	0	0	
07A	0	829	0	0	0	0	0	
08A	0	758	0	0	0	0	0	
09A	0	628	0	0	0	0	0	
10A	0	531	0	0	0	0	0	
11A	0	580	0	0	0	0	0	
12P	0	670	0	0	0	0	0	
01P	0	668	0	0	0	0	0	
02P	0	751	0	0	0	0	0	
03P	0	842	0	0	0	0	0	
04P	0	1099	0	0	0	0	0	
05P	0	1189	0	0	0	0	0	
06P	0	873	0	0	0	0	0	
07P	0	483	0	0	0	0	0	
08P	0	370	0	0	0	0	0	
09P	0	267	0	0	0	0	0	
10P	0	133	0	0	0	0	0	
11P	0	68	0	0	0	0	0	
TOT	0	11604	108	0	0	0	0	

STATE OF CONNECTICUT  
 DEPARTMENT OF TRANSPORTATION  
 BUREAU OF POLICY AND PLANNING  
 PLANNING INVENTORY AND DATA

TRAFFIC RECORDER DATA

TOWN OF PROSPECT	ROUTE 68							DIRECTION B
SW OF PLANK ROAD #1	SUN	MON	TUE	WED	THU	FRI	SAT	
DAY	0	0	0	0	08/30/2012	08/31/2012	0	
DATE								
TYPE								
HOUR								
	2012 ADT = 7900		ACF = 0.99					
	*****							
12A	0	0	0	0	0	40	0	
01A	0	0	0	0	0	29	0	
02A	0	0	0	0	0	24	0	
03A	0	0	0	0	13	0	0	
04A	0	0	0	0	44	0	0	
05A	0	0	0	0	111	0	0	
06A	0	0	0	0	404	0	0	
07A	0	0	0	0	695	0	0	
08A	0	0	0	0	661	0	0	
09A	0	0	0	0	367	0	0	
10A	0	0	0	0	335	0	0	
11A	0	0	0	0	334	0	0	
12P	0	0	0	0	398	0	0	
01P	0	0	0	0	382	0	0	
02P	0	0	0	0	537	0	0	
03P	0	0	0	0	813	0	0	
04P	0	0	0	0	967	0	0	
05P	0	0	0	0	992	0	0	
06P	0	0	0	0	592	0	0	
07P	0	0	0	0	309	0	0	
08P	0	0	0	0	216	0	0	
09P	0	0	0	0	151	0	0	
10P	0	0	0	0	114	0	0	
11P	0	0	0	0	94	0	0	
TOT	0	0	0	0	8529	93	0	

STATE OF CONNECTICUT  
 DEPARTMENT OF TRANSPORTATION  
 BUREAU OF POLICY AND PLANNING  
 PLANNING INVENTORY AND DATA

TRAFFIC RECORDER DATA

TOWN OF PROSPECT	ROUTE 69							DIRECTION B
NW OF SCOTT ROAD	SUN	MON	TUE	WED	THU	FRI	SAT	
DAY	0	09/10/2012	09/11/2012	0	0	0	0	
DATE								
TYPE								
HOUR								
	2012 ADT = 10300		ACF = 0.99					
	*****							
12A	0	0	36	0	0	0	0	
01A	0	0	20	0	0	0	0	
02A	0	0	12	0	0	0	0	
03A	0	0	15	0	0	0	0	
04A	0	0	41	0	0	0	0	
05A	0	109	0	0	0	0	0	
06A	0	357	0	0	0	0	0	
07A	0	724	0	0	0	0	0	
08A	0	742	0	0	0	0	0	
09A	0	659	0	0	0	0	0	
10A	0	670	0	0	0	0	0	
11A	0	738	0	0	0	0	0	
12P	0	790	0	0	0	0	0	
01P	0	759	0	0	0	0	0	
02P	0	809	0	0	0	0	0	
03P	0	936	0	0	0	0	0	
04P	0	1082	0	0	0	0	0	
05P	0	998	0	0	0	0	0	
06P	0	714	0	0	0	0	0	
07P	0	498	0	0	0	0	0	
08P	0	327	0	0	0	0	0	
09P	0	220	0	0	0	0	0	
10P	0	138	0	0	0	0	0	
11P	0	62	0	0	0	0	0	
TOT	0	11332	124	0	0	0	0	

STATE OF CONNECTICUT  
 DEPARTMENT OF TRANSPORTATION  
 BUREAU OF POLICY AND PLANNING  
 PLANNING INVENTORY AND DATA

TRAFFIC RECORDER DATA

TOWN OF PROSPECT

ROUTE 69

DIRECTION B

SOUTH OF ROUTE 68

DAY	SUN	MON	TUE	WED	THU	FRI	SAT
DATE	0	0	0	0	08/30/2012	08/31/2012	0
TYPE							
HOUR							

2012 ADT = 8500

ACF = NA

\*\*\*\*\*

12A	0	0	0	0	0	64	0
01A	0	0	0	0	0	32	0
02A	0	0	0	0	0	18	0
03A	0	0	0	0	26	0	0
04A	0	0	0	0	50	0	0
05A	0	0	0	0	135	0	0
06A	0	0	0	0	466	0	0
07A	0	0	0	0	784	0	0
08A	0	0	0	0	750	0	0
09A	0	0	0	0	461	0	0
10A	0	0	0	0	378	0	0
11A	0	0	0	0	415	0	0
12P	0	0	0	0	439	0	0
01P	0	0	0	0	461	0	0
02P	0	0	0	0	522	0	0
03P	0	0	0	0	701	0	0
04P	0	0	0	0	803	0	0
05P	0	0	0	0	875	0	0
06P	0	0	0	0	647	0	0
07P	0	0	0	0	455	0	0
08P	0	0	0	0	327	0	0
09P	0	0	0	0	247	0	0
10P	0	0	0	0	143	0	0
11P	0	0	0	0	112	0	0
TOT	0	0	0	0	9197	114	0

STATE OF CONNECTICUT  
DEPARTMENT OF TRANSPORTATION  
BUREAU OF POLICY AND PLANNING  
PLANNING INVENTORY AND DATA

TRAFFIC RECORDER DATA

TOWN OF PROSPECT	ROUTE							DIRECTION B
SUMMIT ROAD - EAST OF PETER GILKEY ROAD	SUN	MON	TUE	WED	THU	FRI	SAT	
DAY								
DATE	0	09/10/2012	09/11/2012	0	0	0	0	
TYPE								
HOUR								
	2012 ADT = 3700		ACF = NA					
	*****							
12A	0	0	21	0	0	0	0	
01A	0	0	9	0	0	0	0	
02A	0	0	6	0	0	0	0	
03A	0	0	6	0	0	0	0	
04A	0	0	32	0	0	0	0	
05A	0	56	0	0	0	0	0	
06A	0	200	0	0	0	0	0	
07A	0	351	0	0	0	0	0	
08A	0	312	0	0	0	0	0	
09A	0	178	0	0	0	0	0	
10A	0	150	0	0	0	0	0	
11A	0	159	0	0	0	0	0	
12P	0	181	0	0	0	0	0	
01P	0	184	0	0	0	0	0	
02P	0	234	0	0	0	0	0	
03P	0	332	0	0	0	0	0	
04P	0	450	0	0	0	0	0	
05P	0	443	0	0	0	0	0	
06P	0	318	0	0	0	0	0	
07P	0	184	0	0	0	0	0	
08P	0	132	0	0	0	0	0	
09P	0	75	0	0	0	0	0	
10P	0	56	0	0	0	0	0	
11P	0	36	0	0	0	0	0	
TOT	0	4031	74	0	0	0	0	



STATE OF CONNECTICUT  
 DEPARTMENT OF TRANSPORTATION  
 BUREAU OF POLICY AND PLANNING  
 PLANNING INVENTORY AND DATA

TRAFFIC RECORDER DATA

TOWN OF PROSPECT	ROUTE							DIRECTION B
OLD SCHOOLHOUSE RD(1W SB) - SW OF RTE 69	SUN	MON	TUE	WED	THU	FRI	SAT	
DAY								
DATE	0	09/10/2012	09/11/2012	0	0	0	0	
TYPE								
HOUR								
	2012 ADT = 3400		ACF = NA					
	*****							
12A	0	0	17	0	0	0	0	
01A	0	0	10	0	0	0	0	
02A	0	0	4	0	0	0	0	
03A	0	0	8	0	0	0	0	
04A	0	12	0	0	0	0	0	
05A	0	48	0	0	0	0	0	
06A	0	102	0	0	0	0	0	
07A	0	162	0	0	0	0	0	
08A	0	144	0	0	0	0	0	
09A	0	134	0	0	0	0	0	
10A	0	156	0	0	0	0	0	
11A	0	186	0	0	0	0	0	
12P	0	218	0	0	0	0	0	
01P	0	207	0	0	0	0	0	
02P	0	249	0	0	0	0	0	
03P	0	318	0	0	0	0	0	
04P	0	446	0	0	0	0	0	
05P	0	446	0	0	0	0	0	
06P	0	323	0	0	0	0	0	
07P	0	226	0	0	0	0	0	
08P	0	122	0	0	0	0	0	
09P	0	77	0	0	0	0	0	
10P	0	49	0	0	0	0	0	
11P	0	27	0	0	0	0	0	
TOT	0	3652	39	0	0	0	0	

STATE OF CONNECTICUT  
DEPARTMENT OF TRANSPORTATION  
BUREAU OF POLICY AND PLANNING  
PLANNING INVENTORY AND DATA

TRAFFIC RECORDER DATA

TOWN OF PROSPECT	ROUTE							DIRECTION B
SCOTT ROAD - NORTH OF PINECREST DRIVE	SUN	MON	TUE	WED	THU	FRI	SAT	
DAY								
DATE	0	09/10/2012	09/11/2012	0	0	0	0	
TYPE								
HOUR								
	2012 ADT = 5100		ACF = NA					
	*****							
12A	0	0	16	0	0	0	0	
01A	0	0	12	0	0	0	0	
02A	0	0	9	0	0	0	0	
03A	0	0	13	0	0	0	0	
04A	0	0	24	0	0	0	0	
05A	0	79	0	0	0	0	0	
06A	0	241	0	0	0	0	0	
07A	0	407	0	0	0	0	0	
08A	0	320	0	0	0	0	0	
09A	0	280	0	0	0	0	0	
10A	0	233	0	0	0	0	0	
11A	0	308	0	0	0	0	0	
12P	0	333	0	0	0	0	0	
01P	0	367	0	0	0	0	0	
02P	0	351	0	0	0	0	0	
03P	0	433	0	0	0	0	0	
04P	0	515	0	0	0	0	0	
05P	0	531	0	0	0	0	0	
06P	0	428	0	0	0	0	0	
07P	0	275	0	0	0	0	0	
08P	0	147	0	0	0	0	0	
09P	0	138	0	0	0	0	0	
10P	0	69	0	0	0	0	0	
11P	0	36	0	0	0	0	0	
TOT	0	5491	74	0	0	0	0	

STATE OF CONNECTICUT  
DEPARTMENT OF TRANSPORTATION  
BUREAU OF POLICY AND PLANNING  
PLANNING INVENTORY AND DATA

TRAFFIC RECORDER DATA

TOWN OF PROSPECT	ROUTE 42							DIRECTION B
WEST OF CANDEE ROAD	SUN	MON	TUE	WED	THU	FRI	SAT	
DAY	0	0	0	0	08/30/2012	08/31/2012	0	
DATE								
TYPE								
HOUR								
	2012 ADT = 3700		ACF = 1.00					
	*****							
12A	0	0	0	0	0	24	0	
01A	0	0	0	0	0	14	0	
02A	0	0	0	0	0	7	0	
03A	0	0	0	0	0	8	0	
04A	0	0	0	0	7	0	0	
05A	0	0	0	0	32	0	0	
06A	0	0	0	0	210	0	0	
07A	0	0	0	0	370	0	0	
08A	0	0	0	0	362	0	0	
09A	0	0	0	0	222	0	0	
10A	0	0	0	0	158	0	0	
11A	0	0	0	0	154	0	0	
12P	0	0	0	0	158	0	0	
01P	0	0	0	0	192	0	0	
02P	0	0	0	0	233	0	0	
03P	0	0	0	0	293	0	0	
04P	0	0	0	0	416	0	0	
05P	0	0	0	0	487	0	0	
06P	0	0	0	0	316	0	0	
07P	0	0	0	0	165	0	0	
08P	0	0	0	0	117	0	0	
09P	0	0	0	0	77	0	0	
10P	0	0	0	0	58	0	0	
11P	0	0	0	0	33	0	0	
TOT	0	0	0	0	4060	53	0	

STATE OF CONNECTICUT  
 DEPARTMENT OF TRANSPORTATION  
 BUREAU OF POLICY AND PLANNING  
 PLANNING INVENTORY AND DATA

TRAFFIC RECORDER DATA

TOWN OF PROSPECT	ROUTE							DIRECTION B
SUMMIT ROAD - NORTH OF JUGGERNAUT ROAD	SUN	MON	TUE	WED	THU	FRI	SAT	
DAY								
DATE	0	09/10/2012	09/11/2012	0	0	0	0	
TYPE								
HOUR								
	2012 ADT = 3600		ACF = NA					
	*****							
12A	0	0	24	0	0	0	0	
01A	0	0	12	0	0	0	0	
02A	0	0	8	0	0	0	0	
03A	0	0	4	0	0	0	0	
04A	0	0	29	0	0	0	0	
05A	0	65	0	0	0	0	0	
06A	0	194	0	0	0	0	0	
07A	0	367	0	0	0	0	0	
08A	0	321	0	0	0	0	0	
09A	0	161	0	0	0	0	0	
10A	0	130	0	0	0	0	0	
11A	0	132	0	0	0	0	0	
12P	0	162	0	0	0	0	0	
01P	0	157	0	0	0	0	0	
02P	0	214	0	0	0	0	0	
03P	0	321	0	0	0	0	0	
04P	0	401	0	0	0	0	0	
05P	0	447	0	0	0	0	0	
06P	0	305	0	0	0	0	0	
07P	0	166	0	0	0	0	0	
08P	0	127	0	0	0	0	0	
09P	0	87	0	0	0	0	0	
10P	0	46	0	0	0	0	0	
11P	0	30	0	0	0	0	0	
TOT	0	3833	77	0	0	0	0	

STATE OF CONNECTICUT  
 DEPARTMENT OF TRANSPORTATION  
 BUREAU OF POLICY AND PLANNING  
 PLANNING INVENTORY AND DATA

TRAFFIC RECORDER DATA

TOWN OF PROSPECT	ROUTE							DIRECTION B
STRAITSVILLE RD - SW OF BROOKWOOD COURT	SUN	MON	TUE	WED	THU	FRI	SAT	
DAY								
DATE	0	0	0	0	08/30/2012	08/31/2012	0	
TYPE								
HOUR								
	2012 ADT = 2700		ACF = NA					
	*****							
12A	0	0	0	0	0	22	0	
01A	0	0	0	0	0	6	0	
02A	0	0	0	0	0	0	0	
03A	0	0	0	0	0	4	0	
04A	0	0	0	0	14	0	0	
05A	0	0	0	0	45	0	0	
06A	0	0	0	0	117	0	0	
07A	0	0	0	0	204	0	0	
08A	0	0	0	0	185	0	0	
09A	0	0	0	0	114	0	0	
10A	0	0	0	0	123	0	0	
11A	0	0	0	0	132	0	0	
12P	0	0	0	0	146	0	0	
01P	0	0	0	0	158	0	0	
02P	0	0	0	0	179	0	0	
03P	0	0	0	0	223	0	0	
04P	0	0	0	0	263	0	0	
05P	0	0	0	0	312	0	0	
06P	0	0	0	0	228	0	0	
07P	0	0	0	0	166	0	0	
08P	0	0	0	0	135	0	0	
09P	0	0	0	0	61	0	0	
10P	0	0	0	0	45	0	0	
11P	0	0	0	0	34	0	0	
TOT	0	0	0	0	2884	32	0	

STATE OF CONNECTICUT  
DEPARTMENT OF TRANSPORTATION  
BUREAU OF POLICY AND PLANNING  
PLANNING INVENTORY AND DATA

TRAFFIC RECORDER DATA

TOWN OF PROSPECT	ROUTE							DIRECTION B
SUMMIT ROAD - NE OF ROUTE 69	SUN	MON	TUE	WED	THU	FRI	SAT	
DAY	0	09/10/2012	09/11/2012	0	0	0	0	
DATE								
TYPE								
HOUR								
	2012 ADT = 4300		ACF = NA					
	*****							
12A	0	0	21	0	0	0	0	
01A	0	0	11	0	0	0	0	
02A	0	0	6	0	0	0	0	
03A	0	0	5	0	0	0	0	
04A	0	20	0	0	0	0	0	
05A	0	59	0	0	0	0	0	
06A	0	210	0	0	0	0	0	
07A	0	401	0	0	0	0	0	
08A	0	352	0	0	0	0	0	
09A	0	207	0	0	0	0	0	
10A	0	182	0	0	0	0	0	
11A	0	191	0	0	0	0	0	
12P	0	195	0	0	0	0	0	
01P	0	211	0	0	0	0	0	
02P	0	272	0	0	0	0	0	
03P	0	364	0	0	0	0	0	
04P	0	484	0	0	0	0	0	
05P	0	516	0	0	0	0	0	
06P	0	375	0	0	0	0	0	
07P	0	235	0	0	0	0	0	
08P	0	155	0	0	0	0	0	
09P	0	84	0	0	0	0	0	
10P	0	71	0	0	0	0	0	
11P	0	50	0	0	0	0	0	
TOT	0	4634	43	0	0	0	0	

STATE OF CONNECTICUT  
DEPARTMENT OF TRANSPORTATION  
BUREAU OF POLICY AND PLANNING  
PLANNING INVENTORY AND DATA

TRAFFIC RECORDER DATA

TOWN OF PROSPECT	ROUTE							DIRECTION B
SAUNDERS LANE - NORTH OF SCOTT DRIVE	SUN	MON	TUE	WED	THU	FRI	SAT	
DAY								
DATE	0	0	09/11/2012	09/12/2012	0	0	0	
TYPE								
HOUR								
	2012 ADT = 300		ACF = NA					
	*****							
12A	0	0	0	3	0	0	0	
01A	0	0	0	0	0	0	0	
02A	0	0	0	0	0	0	0	
03A	0	0	3	0	0	0	0	
04A	0	0	1	0	0	0	0	
05A	0	0	5	0	0	0	0	
06A	0	0	12	0	0	0	0	
07A	0	0	18	0	0	0	0	
08A	0	0	32	0	0	0	0	
09A	0	0	13	0	0	0	0	
10A	0	0	13	0	0	0	0	
11A	0	0	13	0	0	0	0	
12P	0	0	18	0	0	0	0	
01P	0	0	14	0	0	0	0	
02P	0	0	19	0	0	0	0	
03P	0	0	34	0	0	0	0	
04P	0	0	31	0	0	0	0	
05P	0	0	32	0	0	0	0	
06P	0	0	19	0	0	0	0	
07P	0	0	20	0	0	0	0	
08P	0	0	7	0	0	0	0	
09P	0	0	11	0	0	0	0	
10P	0	0	9	0	0	0	0	
11P	0	0	3	0	0	0	0	
TOT	0	0	327	3	0	0	0	

STATE OF CONNECTICUT  
DEPARTMENT OF TRANSPORTATION  
BUREAU OF POLICY AND PLANNING  
PLANNING INVENTORY AND DATA

TRAFFIC RECORDER DATA

TOWN OF PROSPECT	ROUTE							DIRECTION B
COER ROAD - SW OF APPLE HILL DRIVE	SUN	MON	TUE	WED	THU	FRI	SAT	
DAY	0	0	0	0	08/30/2012	08/31/2012	0	
DATE								
TYPE								
HOUR								
	2012 ADT = 350		ACF = NA					
	*****							
12A	0	0	0	0	0	2	0	
01A	0	0	0	0	0	1	0	
02A	0	0	0	0	0	2	0	
03A	0	0	0	0	1	0	0	
04A	0	0	0	0	0	0	0	
05A	0	0	0	0	7	0	0	
06A	0	0	0	0	12	0	0	
07A	0	0	0	0	24	0	0	
08A	0	0	0	0	82	0	0	
09A	0	0	0	0	27	0	0	
10A	0	0	0	0	13	0	0	
11A	0	0	0	0	29	0	0	
12P	0	0	0	0	30	0	0	
01P	0	0	0	0	16	0	0	
02P	0	0	0	0	22	0	0	
03P	0	0	0	0	56	0	0	
04P	0	0	0	0	26	0	0	
05P	0	0	0	0	26	0	0	
06P	0	0	0	0	14	0	0	
07P	0	0	0	0	6	0	0	
08P	0	0	0	0	5	0	0	
09P	0	0	0	0	2	0	0	
10P	0	0	0	0	2	0	0	
11P	0	0	0	0	2	0	0	
TOT	0	0	0	0	402	5	0	



STATE OF CONNECTICUT  
DEPARTMENT OF TRANSPORTATION  
BUREAU OF POLICY AND PLANNING  
PLANNING INVENTORY AND DATA

TRAFFIC RECORDER DATA

TOWN OF PROSPECT	ROUTE							DIRECTION B
COOK ROAD - SOUTH OF NANCY MAE AVENUE	SUN	MON	TUE	WED	THU	FRI	SAT	
DAY								
DATE	0	0	0	0	08/30/2012	08/31/2012	0	
TYPE								
HOUR								
	2012 ADT = 2200		ACF = NA					
	*****							
12A	0	0	0	0	0	22	0	
01A	0	0	0	0	0	8	0	
02A	0	0	0	0	0	14	0	
03A	0	0	0	0	2	0	0	
04A	0	0	0	0	14	0	0	
05A	0	0	0	0	32	0	0	
06A	0	0	0	0	130	0	0	
07A	0	0	0	0	162	0	0	
08A	0	0	0	0	186	0	0	
09A	0	0	0	0	108	0	0	
10A	0	0	0	0	102	0	0	
11A	0	0	0	0	103	0	0	
12P	0	0	0	0	108	0	0	
01P	0	0	0	0	126	0	0	
02P	0	0	0	0	140	0	0	
03P	0	0	0	0	193	0	0	
04P	0	0	0	0	221	0	0	
05P	0	0	0	0	234	0	0	
06P	0	0	0	0	160	0	0	
07P	0	0	0	0	122	0	0	
08P	0	0	0	0	92	0	0	
09P	0	0	0	0	63	0	0	
10P	0	0	0	0	62	0	0	
11P	0	0	0	0	28	0	0	
TOT	0	0	0	0	2388	44	0	

STATE OF CONNECTICUT  
DEPARTMENT OF TRANSPORTATION  
BUREAU OF POLICY AND PLANNING  
PLANNING INVENTORY AND DATA

TRAFFIC RECORDER DATA

TOWN OF PROSPECT	ROUTE							DIRECTION B
COLONIAL DRIVE - N OF ROUTE 68(E JCT)	SUN	MON	TUE	WED	THU	FRI	SAT	
DAY								
DATE	0	09/10/2012	09/11/2012	0	0	0	0	
TYPE								
HOUR								
	2012 ADT = 250		ACF = NA					
	*****							
12A	0	0	0	0	0	0	0	
01A	0	0	2	0	0	0	0	
02A	0	0	0	0	0	0	0	
03A	0	0	2	0	0	0	0	
04A	0	0	10	0	0	0	0	
05A	0	8	0	0	0	0	0	
06A	0	16	0	0	0	0	0	
07A	0	26	0	0	0	0	0	
08A	0	10	0	0	0	0	0	
09A	0	14	0	0	0	0	0	
10A	0	8	0	0	0	0	0	
11A	0	13	0	0	0	0	0	
12P	0	17	0	0	0	0	0	
01P	0	12	0	0	0	0	0	
02P	0	23	0	0	0	0	0	
03P	0	26	0	0	0	0	0	
04P	0	24	0	0	0	0	0	
05P	0	17	0	0	0	0	0	
06P	0	8	0	0	0	0	0	
07P	0	13	0	0	0	0	0	
08P	0	4	0	0	0	0	0	
09P	0	9	0	0	0	0	0	
10P	0	2	0	0	0	0	0	
11P	0	1	0	0	0	0	0	
TOT	0	251	14	0	0	0	0	

STATE OF CONNECTICUT  
DEPARTMENT OF TRANSPORTATION  
BUREAU OF POLICY AND PLANNING  
PLANNING INVENTORY AND DATA

TRAFFIC RECORDER DATA

TOWN OF PROSPECT	ROUTE							DIRECTION B
TIMBER HILL LANE - NW OF SCOTT ROAD	SUN	MON	TUE	WED	THU	FRI	SAT	
DAY								
DATE	0	0	09/11/2012	09/12/2012	0	0	0	
TYPE								
HOUR								
	2012 ADT = 200		ACF = NA					
	*****							
12A	0	0	0	0	0	0	0	
01A	0	0	0	0	0	0	0	
02A	0	0	0	0	0	0	0	
03A	0	0	0	2	0	0	0	
04A	0	0	0	0	0	0	0	
05A	0	0	4	0	0	0	0	
06A	0	0	11	0	0	0	0	
07A	0	0	18	0	0	0	0	
08A	0	0	21	0	0	0	0	
09A	0	0	9	0	0	0	0	
10A	0	0	8	0	0	0	0	
11A	0	0	12	0	0	0	0	
12P	0	0	8	0	0	0	0	
01P	0	0	18	0	0	0	0	
02P	0	0	19	0	0	0	0	
03P	0	0	12	0	0	0	0	
04P	0	0	26	0	0	0	0	
05P	0	0	14	0	0	0	0	
06P	0	0	19	0	0	0	0	
07P	0	0	18	0	0	0	0	
08P	0	0	11	0	0	0	0	
09P	0	0	6	0	0	0	0	
10P	0	0	2	0	0	0	0	
11P	0	0	2	0	0	0	0	
TOT	0	0	238	2	0	0	0	

STATE OF CONNECTICUT  
DEPARTMENT OF TRANSPORTATION  
BUREAU OF POLICY AND PLANNING  
PLANNING INVENTORY AND DATA

TRAFFIC RECORDER DATA

TOWN OF PROSPECT	ROUTE 68							DIRECTION B
WEST OF ROUTE 69	SUN	MON	TUE	WED	THU	FRI	SAT	
DAY	0	09/10/2012	09/11/2012	0	0	0	0	
DATE	0	09/10/2012	09/11/2012	0	0	0	0	
TYPE								
HOUR								
	2012 ADT = 10400		ACF = NA					
	*****							
12A	0	0	48	0	0	0	0	
01A	0	0	18	0	0	0	0	
02A	0	0	16	0	0	0	0	
03A	0	0	21	0	0	0	0	
04A	0	67	0	0	0	0	0	
05A	0	224	0	0	0	0	0	
06A	0	627	0	0	0	0	0	
07A	0	909	0	0	0	0	0	
08A	0	914	0	0	0	0	0	
09A	0	626	0	0	0	0	0	
10A	0	503	0	0	0	0	0	
11A	0	542	0	0	0	0	0	
12P	0	584	0	0	0	0	0	
01P	0	580	0	0	0	0	0	
02P	0	659	0	0	0	0	0	
03P	0	825	0	0	0	0	0	
04P	0	996	0	0	0	0	0	
05P	0	1061	0	0	0	0	0	
06P	0	877	0	0	0	0	0	
07P	0	499	0	0	0	0	0	
08P	0	388	0	0	0	0	0	
09P	0	266	0	0	0	0	0	
10P	0	126	0	0	0	0	0	
11P	0	57	0	0	0	0	0	
TOT	0	11330	103	0	0	0	0	

STATE OF CONNECTICUT  
 DEPARTMENT OF TRANSPORTATION  
 BUREAU OF POLICY AND PLANNING  
 PLANNING INVENTORY AND DATA

TRAFFIC RECORDER DATA

TOWN OF PROSPECT	ROUTE 68							DIRECTION B
EAST OF ROUTE 69	SUN	MON	TUE	WED	THU	FRI	SAT	
DAY	0	09/10/2012	09/11/2012	0	0	0	0	
DATE								
TYPE								
HOUR								
	2012 ADT = 7700		ACF = 0.99					
	*****							
12A	0	0	40	0	0	0	0	
01A	0	0	27	0	0	0	0	
02A	0	0	15	0	0	0	0	
03A	0	0	18	0	0	0	0	
04A	0	33	0	0	0	0	0	
05A	0	118	0	0	0	0	0	
06A	0	340	0	0	0	0	0	
07A	0	582	0	0	0	0	0	
08A	0	599	0	0	0	0	0	
09A	0	407	0	0	0	0	0	
10A	0	425	0	0	0	0	0	
11A	0	440	0	0	0	0	0	
12P	0	468	0	0	0	0	0	
01P	0	452	0	0	0	0	0	
02P	0	509	0	0	0	0	0	
03P	0	644	0	0	0	0	0	
04P	0	698	0	0	0	0	0	
05P	0	804	0	0	0	0	0	
06P	0	562	0	0	0	0	0	
07P	0	414	0	0	0	0	0	
08P	0	346	0	0	0	0	0	
09P	0	266	0	0	0	0	0	
10P	0	184	0	0	0	0	0	
11P	0	118	0	0	0	0	0	
TOT	0	8409	100	0	0	0	0	

STATE OF CONNECTICUT  
 DEPARTMENT OF TRANSPORTATION  
 BUREAU OF POLICY AND PLANNING  
 PLANNING INVENTORY AND DATA

TRAFFIC RECORDER DATA

TOWN OF PROSPECT	ROUTE 69							DIRECTION B
NW OF CENTER STREET	SUN	MON	TUE	WED	THU	FRI	SAT	
DAY	0	09/10/2012	09/11/2012	0	0	0	0	
DATE								
TYPE								
HOUR								
	2012 ADT = 13400		ACF = 0.99					
	*****							
12A	0	0	40	0	0	0	0	
01A	0	0	28	0	0	0	0	
02A	0	0	22	0	0	0	0	
03A	0	0	19	0	0	0	0	
04A	0	59	0	0	0	0	0	
05A	0	223	0	0	0	0	0	
06A	0	757	0	0	0	0	0	
07A	0	1247	0	0	0	0	0	
08A	0	1157	0	0	0	0	0	
09A	0	889	0	0	0	0	0	
10A	0	716	0	0	0	0	0	
11A	0	808	0	0	0	0	0	
12P	0	864	0	0	0	0	0	
01P	0	814	0	0	0	0	0	
02P	0	918	0	0	0	0	0	
03P	0	1144	0	0	0	0	0	
04P	0	1279	0	0	0	0	0	
05P	0	1275	0	0	0	0	0	
06P	0	947	0	0	0	0	0	
07P	0	622	0	0	0	0	0	
08P	0	410	0	0	0	0	0	
09P	0	310	0	0	0	0	0	
10P	0	183	0	0	0	0	0	
11P	0	95	0	0	0	0	0	
TOT	0	14717	109	0	0	0	0	

STATE OF CONNECTICUT  
DEPARTMENT OF TRANSPORTATION  
BUREAU OF POLICY AND PLANNING  
PLANNING INVENTORY AND DATA

TRAFFIC RECORDER DATA

TOWN OF PROSPECT	ROUTE						DIRECTION B
SALEM ROAD - WEST OF STRAITSVILLE ROAD							
DAY	SUN	MON	TUE	WED	THU	FRI	SAT
DATE	0	0	0	0	08/30/2012	08/31/2012	0
TYPE							
HOUR							
	2012 ADT = 1900		ACF = NA				
	*****						
12A	0	0	0	0	0	12	0
01A	0	0	0	0	0	11	0
02A	0	0	0	0	0	3	0
03A	0	0	0	0	8	0	0
04A	0	0	0	0	17	0	0
05A	0	0	0	0	37	0	0
06A	0	0	0	0	106	0	0
07A	0	0	0	0	166	0	0
08A	0	0	0	0	139	0	0
09A	0	0	0	0	89	0	0
10A	0	0	0	0	92	0	0
11A	0	0	0	0	84	0	0
12P	0	0	0	0	93	0	0
01P	0	0	0	0	104	0	0
02P	0	0	0	0	100	0	0
03P	0	0	0	0	171	0	0
04P	0	0	0	0	186	0	0
05P	0	0	0	0	205	0	0
06P	0	0	0	0	166	0	0
07P	0	0	0	0	126	0	0
08P	0	0	0	0	82	0	0
09P	0	0	0	0	37	0	0
10P	0	0	0	0	32	0	0
11P	0	0	0	0	26	0	0
TOT	0	0	0	0	2066	26	0

STATE OF CONNECTICUT  
DEPARTMENT OF TRANSPORTATION  
BUREAU OF POLICY AND PLANNING  
PLANNING INVENTORY AND DATA

TRAFFIC RECORDER DATA

TOWN OF PROSPECT	ROUTE							DIRECTION B
COOK ROAD - SOUTH OF CANDEE ROAD								
DAY	SUN	MON	TUE	WED	THU	FRI	SAT	
DATE	0	0	0	0	08/30/2012	08/31/2012	0	
TYPE								
HOUR								
	2012 ADT = 1100		ACF = NA					
	*****							
12A	0	0	0	0	0	9	0	
01A	0	0	0	0	0	3	0	
02A	0	0	0	0	0	3	0	
03A	0	0	0	0	0	4	0	
04A	0	0	0	0	8	0	0	
05A	0	0	0	0	24	0	0	
06A	0	0	0	0	84	0	0	
07A	0	0	0	0	115	0	0	
08A	0	0	0	0	92	0	0	
09A	0	0	0	0	46	0	0	
10A	0	0	0	0	40	0	0	
11A	0	0	0	0	53	0	0	
12P	0	0	0	0	57	0	0	
01P	0	0	0	0	50	0	0	
02P	0	0	0	0	77	0	0	
03P	0	0	0	0	109	0	0	
04P	0	0	0	0	107	0	0	
05P	0	0	0	0	128	0	0	
06P	0	0	0	0	96	0	0	
07P	0	0	0	0	52	0	0	
08P	0	0	0	0	38	0	0	
09P	0	0	0	0	27	0	0	
10P	0	0	0	0	22	0	0	
11P	0	0	0	0	12	0	0	
TOT	0	0	0	0	1237	19	0	



STATE OF CONNECTICUT  
DEPARTMENT OF TRANSPORTATION  
BUREAU OF POLICY AND PLANNING  
PLANNING INVENTORY AND DATA

TRAFFIC RECORDER DATA

TOWN OF PROSPECT	ROUTE							DIRECTION B
TERRY ROAD - NORTH OF ROWLAND DRIVE	SUN	MON	TUE	WED	THU	FRI	SAT	
DAY								
DATE	0	0	09/11/2012	09/12/2012	0	0	0	
TYPE								
HOUR								
	2012 ADT = 1900		ACF = NA					
	*****							
12A	0	0	0	4	0	0	0	
01A	0	0	0	8	0	0	0	
02A	0	0	0	4	0	0	0	
03A	0	0	3	0	0	0	0	
04A	0	0	6	0	0	0	0	
05A	0	0	30	0	0	0	0	
06A	0	0	94	0	0	0	0	
07A	0	0	158	0	0	0	0	
08A	0	0	131	0	0	0	0	
09A	0	0	89	0	0	0	0	
10A	0	0	97	0	0	0	0	
11A	0	0	94	0	0	0	0	
12P	0	0	128	0	0	0	0	
01P	0	0	122	0	0	0	0	
02P	0	0	106	0	0	0	0	
03P	0	0	188	0	0	0	0	
04P	0	0	210	0	0	0	0	
05P	0	0	218	0	0	0	0	
06P	0	0	144	0	0	0	0	
07P	0	0	129	0	0	0	0	
08P	0	0	83	0	0	0	0	
09P	0	0	47	0	0	0	0	
10P	0	0	23	0	0	0	0	
11P	0	0	17	0	0	0	0	
TOT	0	0	2117	16	0	0	0	

STATE OF CONNECTICUT  
DEPARTMENT OF TRANSPORTATION  
BUREAU OF POLICY AND PLANNING  
PLANNING INVENTORY AND DATA

TRAFFIC RECORDER DATA

TOWN OF PROSPECT

ROUTE 68

DIRECTION B

AT THE CHESHIRE TL

DAY	SUN	MON	TUE	WED	THU	FRI	SAT
DATE	0	0	0	0	08/30/2012	08/31/2012	0
TYPE							
HOUR							

2012 ADT = 7100      ACF = 0.99

\*\*\*\*\*

12A	0	0	0	0	0	33	0
01A	0	0	0	0	0	23	0
02A	0	0	0	0	0	16	0
03A	0	0	0	0	17	0	0
04A	0	0	0	0	47	0	0
05A	0	0	0	0	113	0	0
06A	0	0	0	0	430	0	0
07A	0	0	0	0	669	0	0
08A	0	0	0	0	581	0	0
09A	0	0	0	0	325	0	0
10A	0	0	0	0	317	0	0
11A	0	0	0	0	322	0	0
12P	0	0	0	0	378	0	0
01P	0	0	0	0	362	0	0
02P	0	0	0	0	510	0	0
03P	0	0	0	0	737	0	0
04P	0	0	0	0	808	0	0
05P	0	0	0	0	863	0	0
06P	0	0	0	0	524	0	0
07P	0	0	0	0	279	0	0
08P	0	0	0	0	190	0	0
09P	0	0	0	0	131	0	0
10P	0	0	0	0	107	0	0
11P	0	0	0	0	69	0	0
TOT	0	0	0	0	7779	72	0

STATE OF CONNECTICUT  
DEPARTMENT OF TRANSPORTATION  
BUREAU OF POLICY AND PLANNING  
PLANNING INVENTORY AND DATA

TRAFFIC RECORDER DATA

TOWN OF PROSPECT	ROUTE 69							DIRECTION B
AT THE WATERBURY TL	SUN	MON	TUE	WED	THU	FRI	SAT	
DAY	0	0	09/11/2012	09/12/2012	0	0	0	
DATE	0	0	09/11/2012	09/12/2012	0	0	0	
TYPE								
HOUR								
	2012 ADT = 9600		ACF = 0.99					
	*****							
12A	0	0	0	43	0	0	0	
01A	0	0	0	17	0	0	0	
02A	0	0	0	30	0	0	0	
03A	0	0	16	0	0	0	0	
04A	0	0	42	0	0	0	0	
05A	0	0	103	0	0	0	0	
06A	0	0	416	0	0	0	0	
07A	0	0	750	0	0	0	0	
08A	0	0	760	0	0	0	0	
09A	0	0	634	0	0	0	0	
10A	0	0	578	0	0	0	0	
11A	0	0	619	0	0	0	0	
12P	0	0	721	0	0	0	0	
01P	0	0	653	0	0	0	0	
02P	0	0	758	0	0	0	0	
03P	0	0	893	0	0	0	0	
04P	0	0	933	0	0	0	0	
05P	0	0	925	0	0	0	0	
06P	0	0	591	0	0	0	0	
07P	0	0	434	0	0	0	0	
08P	0	0	304	0	0	0	0	
09P	0	0	196	0	0	0	0	
10P	0	0	112	0	0	0	0	
11P	0	0	85	0	0	0	0	
TOT	0	0	10523	90	0	0	0	

STATE OF CONNECTICUT  
DEPARTMENT OF TRANSPORTATION  
BUREAU OF POLICY AND PLANNING  
PLANNING INVENTORY AND DATA

TRAFFIC RECORDER DATA

TOWN OF PROSPECT	ROUTE 42							DIRECTION B
EAST OF CANDEE ROAD	SUN	MON	TUE	WED	THU	FRI	SAT	
DAY	0	0	0	0	08/30/2012	08/31/2012	0	
DATE								
TYPE								
HOUR								
	2012 ADT = 4600		ACF = 1.00					
	*****							
12A	0	0	0	0	0	31	0	
01A	0	0	0	0	0	20	0	
02A	0	0	0	0	0	8	0	
03A	0	0	0	0	0	8	0	
04A	0	0	0	0	17	0	0	
05A	0	0	0	0	55	0	0	
06A	0	0	0	0	279	0	0	
07A	0	0	0	0	455	0	0	
08A	0	0	0	0	422	0	0	
09A	0	0	0	0	257	0	0	
10A	0	0	0	0	180	0	0	
11A	0	0	0	0	185	0	0	
12P	0	0	0	0	199	0	0	
01P	0	0	0	0	241	0	0	
02P	0	0	0	0	270	0	0	
03P	0	0	0	0	380	0	0	
04P	0	0	0	0	503	0	0	
05P	0	0	0	0	583	0	0	
06P	0	0	0	0	366	0	0	
07P	0	0	0	0	207	0	0	
08P	0	0	0	0	133	0	0	
09P	0	0	0	0	85	0	0	
10P	0	0	0	0	71	0	0	
11P	0	0	0	0	45	0	0	
TOT	0	0	0	0	4933	67	0	

STATE OF CONNECTICUT  
 DEPARTMENT OF TRANSPORTATION  
 BUREAU OF POLICY AND PLANNING  
 PLANNING INVENTORY AND DATA

TRAFFIC RECORDER DATA

TOWN OF PROSPECT	ROUTE							DIRECTION B
SAUNDERS LANE - SOUTH OF SCOTT DRIVE	SUN	MON	TUE	WED	THU	FRI	SAT	
DAY								
DATE	0	0	09/11/2012	09/12/2012	0	0	0	
TYPE								
HOUR								
	2012 ADT = 50		ACF = NA					
	*****							
12A	0	0	0	0	0	0	0	
01A	0	0	0	0	0	0	0	
02A	0	0	0	0	0	0	0	
03A	0	0	0	0	0	0	0	
04A	0	0	0	0	0	0	0	
05A	0	0	2	0	0	0	0	
06A	0	0	0	0	0	0	0	
07A	0	0	4	0	0	0	0	
08A	0	0	5	0	0	0	0	
09A	0	0	2	0	0	0	0	
10A	0	0	11	0	0	0	0	
11A	0	0	7	0	0	0	0	
12P	0	0	4	0	0	0	0	
01P	0	0	5	0	0	0	0	
02P	0	0	2	0	0	0	0	
03P	0	0	4	0	0	0	0	
04P	0	0	5	0	0	0	0	
05P	0	0	2	0	0	0	0	
06P	0	0	3	0	0	0	0	
07P	0	0	1	0	0	0	0	
08P	0	0	0	0	0	0	0	
09P	0	0	1	0	0	0	0	
10P	0	0	0	0	0	0	0	
11P	0	0	0	0	0	0	0	
TOT	0	0	58	0	0	0	0	

STATE OF CONNECTICUT  
DEPARTMENT OF TRANSPORTATION  
BUREAU OF POLICY AND PLANNING  
PLANNING INVENTORY AND DATA

TRAFFIC RECORDER DATA

TOWN OF PROSPECT	ROUTE							DIRECTION B
MARIA HOTCHKISS ROAD - NE OF ROUTE 69	SUN	MON	TUE	WED	THU	FRI	SAT	
DAY								
DATE	0	0	09/11/2012	09/12/2012	0	0	0	
TYPE								
HOUR								
	2012 ADT = 1500		ACF = NA					
	*****							
12A	0	0	0	5	0	0	0	
01A	0	0	0	5	0	0	0	
02A	0	0	0	6	0	0	0	
03A	0	0	0	6	0	0	0	
04A	0	0	6	0	0	0	0	
05A	0	0	11	0	0	0	0	
06A	0	0	57	0	0	0	0	
07A	0	0	142	0	0	0	0	
08A	0	0	132	0	0	0	0	
09A	0	0	75	0	0	0	0	
10A	0	0	67	0	0	0	0	
11A	0	0	72	0	0	0	0	
12P	0	0	98	0	0	0	0	
01P	0	0	90	0	0	0	0	
02P	0	0	99	0	0	0	0	
03P	0	0	134	0	0	0	0	
04P	0	0	152	0	0	0	0	
05P	0	0	189	0	0	0	0	
06P	0	0	105	0	0	0	0	
07P	0	0	81	0	0	0	0	
08P	0	0	42	0	0	0	0	
09P	0	0	23	0	0	0	0	
10P	0	0	14	0	0	0	0	
11P	0	0	12	0	0	0	0	
TOT	0	0	1601	22	0	0	0	

STATE OF CONNECTICUT  
 DEPARTMENT OF TRANSPORTATION  
 BUREAU OF POLICY AND PLANNING  
 PLANNING INVENTORY AND DATA

TRAFFIC RECORDER DATA

TOWN OF PROSPECT	ROUTE							DIRECTION B
AUSTIN ROAD - NORTH OF SCOTT ROAD	SUN	MON	TUE	WED	THU	FRI	SAT	
DAY								
DATE	0	0	09/11/2012	09/12/2012	0	0	0	
TYPE								
HOUR								
	2012 ADT = 5800		ACF = NA					
	*****							
12A	0	0	0	34	0	0	0	
01A	0	0	0	12	0	0	0	
02A	0	0	0	12	0	0	0	
03A	0	0	0	12	0	0	0	
04A	0	0	36	0	0	0	0	
05A	0	0	88	0	0	0	0	
06A	0	0	309	0	0	0	0	
07A	0	0	549	0	0	0	0	
08A	0	0	446	0	0	0	0	
09A	0	0	326	0	0	0	0	
10A	0	0	268	0	0	0	0	
11A	0	0	368	0	0	0	0	
12P	0	0	411	0	0	0	0	
01P	0	0	409	0	0	0	0	
02P	0	0	411	0	0	0	0	
03P	0	0	510	0	0	0	0	
04P	0	0	587	0	0	0	0	
05P	0	0	566	0	0	0	0	
06P	0	0	371	0	0	0	0	
07P	0	0	276	0	0	0	0	
08P	0	0	171	0	0	0	0	
09P	0	0	110	0	0	0	0	
10P	0	0	73	0	0	0	0	
11P	0	0	54	0	0	0	0	
TOT	0	0	6339	70	0	0	0	

STATE OF CONNECTICUT  
 DEPARTMENT OF TRANSPORTATION  
 BUREAU OF POLICY AND PLANNING  
 PLANNING INVENTORY AND DATA

TRAFFIC RECORDER DATA

TOWN OF PROSPECT	ROUTE							DIRECTION N
BRONSON ROAD - NORTH OF ROUTE 68	SUN	MON	TUE	WED	THU	FRI	SAT	
DAY								
DATE	0	09/10/2012	09/11/2012	09/12/2012	0	0	0	
TYPE								
HOUR								
	2012 ADT = 550		ACF = NA					
	*****							
12A	0	0	6	2	0	0	0	
01A	0	0	1	6	0	0	0	
02A	0	0	0	0	0	0	0	
03A	0	0	3	4	0	0	0	
04A	0	0	1	6	0	0	0	
05A	0	4	5	0	0	0	0	
06A	0	15	10	0	0	0	0	
07A	0	33	41	0	0	0	0	
08A	0	33	26	0	0	0	0	
09A	0	29	32	0	0	0	0	
10A	0	21	21	0	0	0	0	
11A	0	22	28	0	0	0	0	
12P	0	28	33	0	0	0	0	
01P	0	37	42	0	0	0	0	
02P	0	42	32	0	0	0	0	
03P	0	49	64	0	0	0	0	
04P	0	67	63	0	0	0	0	
05P	0	82	84	0	0	0	0	
06P	0	42	55	0	0	0	0	
07P	0	36	41	0	0	0	0	
08P	0	21	23	0	0	0	0	
09P	0	13	17	0	0	0	0	
10P	0	11	7	0	0	0	0	
11P	0	7	11	0	0	0	0	
TOT	0	592	646	18	0	0	0	



STATE OF CONNECTICUT  
DEPARTMENT OF TRANSPORTATION  
BUREAU OF POLICY AND PLANNING  
PLANNING INVENTORY AND DATA

TRAFFIC RECORDER DATA

TOWN OF PROSPECT	ROUTE							DIRECTION S
BRONSON ROAD - NORTH OF ROUTE 68	SUN	MON	TUE	WED	THU	FRI	SAT	
DAY								
DATE	0	09/10/2012	09/11/2012	09/12/2012	0	0	0	
TYPE								
HOUR								
	2012 ADT = 550		ACF = NA					
	*****							
12A	0	0	4	2	0	0	0	
01A	0	0	1	5	0	0	0	
02A	0	0	0	0	0	0	0	
03A	0	0	2	4	0	0	0	
04A	0	0	3	4	0	0	0	
05A	0	25	15	0	0	0	0	
06A	0	46	34	0	0	0	0	
07A	0	48	53	0	0	0	0	
08A	0	50	54	0	0	0	0	
09A	0	31	18	0	0	0	0	
10A	0	26	34	0	0	0	0	
11A	0	24	28	0	0	0	0	
12P	0	33	35	0	0	0	0	
01P	0	36	33	0	0	0	0	
02P	0	36	25	0	0	0	0	
03P	0	41	35	0	0	0	0	
04P	0	43	43	0	0	0	0	
05P	0	42	50	0	0	0	0	
06P	0	33	26	0	0	0	0	
07P	0	29	31	0	0	0	0	
08P	0	19	21	0	0	0	0	
09P	0	7	13	0	0	0	0	
10P	0	9	8	0	0	0	0	
11P	0	5	6	0	0	0	0	
TOT	0	583	572	15	0	0	0	

STATE OF CONNECTICUT  
DEPARTMENT OF TRANSPORTATION  
BUREAU OF POLICY AND PLANNING  
PLANNING INVENTORY AND DATA

TRAFFIC RECORDER DATA

TOWN OF PROSPECT	ROUTE 68							DIRECTION E
EAST OF CHURCH STREET	SUN	MON	TUE	WED	THU	FRI	SAT	
DAY	0	09/10/2012	09/11/2012	09/12/2012	0	0	0	
DATE								
TYPE								
HOUR								
	2012 ADT = 3800		ACF = NA					
	*****							
12A	0	0	13	14	0	0	0	
01A	0	0	5	9	0	0	0	
02A	0	0	7	8	0	0	0	
03A	0	3	3	7	0	0	0	
04A	0	25	27	0	0	0	0	
05A	0	72	75	0	0	0	0	
06A	0	238	218	0	0	0	0	
07A	0	358	378	0	0	0	0	
08A	0	306	350	0	0	0	0	
09A	0	176	197	0	0	0	0	
10A	0	185	199	0	0	0	0	
11A	0	185	198	0	0	0	0	
12P	0	197	193	0	0	0	0	
01P	0	194	234	0	0	0	0	
02P	0	298	287	0	0	0	0	
03P	0	347	346	0	0	0	0	
04P	0	393	393	0	0	0	0	
05P	0	381	397	0	0	0	0	
06P	0	281	248	0	0	0	0	
07P	0	168	188	0	0	0	0	
08P	0	140	129	0	0	0	0	
09P	0	87	80	0	0	0	0	
10P	0	36	45	0	0	0	0	
11P	0	21	32	0	0	0	0	
TOT	0	4091	4242	38	0	0	0	

STATE OF CONNECTICUT  
DEPARTMENT OF TRANSPORTATION  
BUREAU OF POLICY AND PLANNING  
PLANNING INVENTORY AND DATA

TRAFFIC RECORDER DATA

TOWN OF PROSPECT	ROUTE 68							DIRECTION W
EAST OF CHURCH STREET	SUN	MON	TUE	WED	THU	FRI	SAT	
DAY	0	09/10/2012	09/11/2012	09/12/2012	0	0	0	
DATE								
TYPE								
HOUR								
	2012 ADT = 4000		ACF = NA					
	*****							
12A	0	0	16	15	0	0	0	
01A	0	0	8	13	0	0	0	
02A	0	0	10	7	0	0	0	
03A	0	9	7	6	0	0	0	
04A	0	18	19	0	0	0	0	
05A	0	87	86	0	0	0	0	
06A	0	209	194	0	0	0	0	
07A	0	315	305	0	0	0	0	
08A	0	317	337	0	0	0	0	
09A	0	235	230	0	0	0	0	
10A	0	196	203	0	0	0	0	
11A	0	205	216	0	0	0	0	
12P	0	218	242	0	0	0	0	
01P	0	230	219	0	0	0	0	
02P	0	238	240	0	0	0	0	
03P	0	332	376	0	0	0	0	
04P	0	475	455	0	0	0	0	
05P	0	494	496	0	0	0	0	
06P	0	336	271	0	0	0	0	
07P	0	185	190	0	0	0	0	
08P	0	117	113	0	0	0	0	
09P	0	84	89	0	0	0	0	
10P	0	47	47	0	0	0	0	
11P	0	17	30	0	0	0	0	
TOT	0	4364	4399	41	0	0	0	

STATE OF CONNECTICUT  
DEPARTMENT OF TRANSPORTATION  
BUREAU OF POLICY AND PLANNING  
PLANNING INVENTORY AND DATA

TRAFFIC RECORDER DATA

TOWN OF PROSPECT	ROUTE 69							DIRECTION B
SOUTH OF CENTER STREET #2	SUN	MON	TUE	WED	THU	FRI	SAT	
DAY	0	0	0	04/15/2009	04/16/2009	0	0	
DATE	0	0	0	04/15/2009	04/16/2009	0	0	
TYPE								
HOUR								
	2009 ADT = 12300		ACF = 0.99					
	*****							
12A	0	0	0	0	69	0	0	
01A	0	0	0	0	53	0	0	
02A	0	0	0	0	23	0	0	
03A	0	0	0	0	28	0	0	
04A	0	0	0	40	0	0	0	
05A	0	0	0	209	0	0	0	
06A	0	0	0	543	0	0	0	
07A	0	0	0	897	0	0	0	
08A	0	0	0	922	0	0	0	
09A	0	0	0	735	0	0	0	
10A	0	0	0	671	0	0	0	
11A	0	0	0	713	0	0	0	
12P	0	0	0	826	0	0	0	
01P	0	0	0	795	0	0	0	
02P	0	0	0	857	0	0	0	
03P	0	0	0	964	0	0	0	
04P	0	0	0	1078	0	0	0	
05P	0	0	0	1090	0	0	0	
06P	0	0	0	859	0	0	0	
07P	0	0	0	646	0	0	0	
08P	0	0	0	433	0	0	0	
09P	0	0	0	327	0	0	0	
10P	0	0	0	251	0	0	0	
11P	0	0	0	146	0	0	0	
TOT	0	0	0	13002	173	0	0	

STATE OF CONNECTICUT  
 DEPARTMENT OF TRANSPORTATION  
 BUREAU OF POLICY AND PLANNING  
 PLANNING INVENTORY AND DATA

TRAFFIC RECORDER DATA

TOWN OF PROSPECT	ROUTE 69							DIRECTION B
NW OF SUMMIT ROAD	SUN	MON	TUE	WED	THU	FRI	SAT	
DAY	0	0	0	03/25/2009	03/26/2009	0	0	
DATE	0	0	0	03/25/2009	03/26/2009	0	0	
TYPE								
HOUR								
	2009 ADT = 15300		ACF = 0.99					
	*****							
12A	0	0	0	0	89	0	0	
01A	0	0	0	0	41	0	0	
02A	0	0	0	0	17	0	0	
03A	0	0	0	0	44	0	0	
04A	0	0	0	0	31	0	0	
05A	0	0	0	173	0	0	0	
06A	0	0	0	520	0	0	0	
07A	0	0	0	910	0	0	0	
08A	0	0	0	987	0	0	0	
09A	0	0	0	845	0	0	0	
10A	0	0	0	825	0	0	0	
11A	0	0	0	1010	0	0	0	
12P	0	0	0	1069	0	0	0	
01P	0	0	0	1065	0	0	0	
02P	0	0	0	1096	0	0	0	
03P	0	0	0	1209	0	0	0	
04P	0	0	0	1319	0	0	0	
05P	0	0	0	1430	0	0	0	
06P	0	0	0	1090	0	0	0	
07P	0	0	0	835	0	0	0	
08P	0	0	0	571	0	0	0	
09P	0	0	0	347	0	0	0	
10P	0	0	0	256	0	0	0	
11P	0	0	0	131	0	0	0	
TOT	0	0	0	15688	222	0	0	

STATE OF CONNECTICUT  
 DEPARTMENT OF TRANSPORTATION  
 BUREAU OF POLICY AND PLANNING  
 PLANNING INVENTORY AND DATA

TRAFFIC RECORDER DATA

TOWN OF PROSPECT	ROUTE 68							DIRECTION B
EAST OF CHURCH STREET	SUN	MON	TUE	WED	THU	FRI	SAT	
DAY	0	0	0	03/25/2009	03/26/2009	0	0	
DATE								
TYPE								
HOUR								
	2009 ADT = 8700		ACF = NA					
	*****							
12A	0	0	0	0	39	0	0	
01A	0	0	0	0	22	0	0	
02A	0	0	0	0	13	0	0	
03A	0	0	0	0	25	0	0	
04A	0	0	0	34	0	0	0	
05A	0	0	0	124	0	0	0	
06A	0	0	0	391	0	0	0	
07A	0	0	0	713	0	0	0	
08A	0	0	0	741	0	0	0	
09A	0	0	0	442	0	0	0	
10A	0	0	0	370	0	0	0	
11A	0	0	0	462	0	0	0	
12P	0	0	0	447	0	0	0	
01P	0	0	0	443	0	0	0	
02P	0	0	0	555	0	0	0	
03P	0	0	0	766	0	0	0	
04P	0	0	0	803	0	0	0	
05P	0	0	0	953	0	0	0	
06P	0	0	0	564	0	0	0	
07P	0	0	0	427	0	0	0	
08P	0	0	0	269	0	0	0	
09P	0	0	0	202	0	0	0	
10P	0	0	0	141	0	0	0	
11P	0	0	0	60	0	0	0	
TOT	0	0	0	8907	99	0	0	

STATE OF CONNECTICUT  
 DEPARTMENT OF TRANSPORTATION  
 BUREAU OF POLICY AND PLANNING  
 PLANNING INVENTORY AND DATA

TRAFFIC RECORDER DATA

TOWN OF PROSPECT	ROUTE 68							DIRECTION B
WEST OF OLD SCHOOLHOUSE ROAD	SUN	MON	TUE	WED	THU	FRI	SAT	
DAY	0	0	0	03/25/2009	03/26/2009	0	0	
DATE	0	0	0	03/25/2009	03/26/2009	0	0	
TYPE								
HOUR								
	2009 ADT = 10500		ACF = NA					
	*****							
12A	0	0	0	0	45	0	0	
01A	0	0	0	0	20	0	0	
02A	0	0	0	0	9	0	0	
03A	0	0	0	0	22	0	0	
04A	0	0	0	0	30	0	0	
05A	0	0	0	0	195	0	0	
06A	0	0	0	496	86	0	0	
07A	0	0	0	836	0	0	0	
08A	0	0	0	793	0	0	0	
09A	0	0	0	532	0	0	0	
10A	0	0	0	481	0	0	0	
11A	0	0	0	602	0	0	0	
12P	0	0	0	638	0	0	0	
01P	0	0	0	639	0	0	0	
02P	0	0	0	732	0	0	0	
03P	0	0	0	838	0	0	0	
04P	0	0	0	948	0	0	0	
05P	0	0	0	1084	0	0	0	
06P	0	0	0	674	0	0	0	
07P	0	0	0	472	0	0	0	
08P	0	0	0	333	0	0	0	
09P	0	0	0	218	0	0	0	
10P	0	0	0	141	0	0	0	
11P	0	0	0	73	0	0	0	
TOT	0	0	0	10530	407	0	0	

STATE OF CONNECTICUT  
DEPARTMENT OF TRANSPORTATION  
BUREAU OF POLICY AND PLANNING  
PLANNING INVENTORY AND DATA

TRAFFIC RECORDER DATA

TOWN OF PROSPECT	ROUTE 68							DIRECTION B
SW OF PLANK ROAD #1	SUN	MON	TUE	WED	THU	FRI	SAT	
DAY	0	04/06/2009	04/07/2009	0	0	0	0	
DATE								
TYPE								
HOUR								
	2009 ADT = 6700		ACF = NA					
	*****							
12A	0	0	39	0	0	0	0	
01A	0	0	6	0	0	0	0	
02A	0	0	16	0	0	0	0	
03A	0	0	19	0	0	0	0	
04A	0	48	37	0	0	0	0	
05A	0	116	126	0	0	0	0	
06A	0	416	435	0	0	0	0	
07A	0	678	687	0	0	0	0	
08A	0	580	556	0	0	0	0	
09A	0	347	0	0	0	0	0	
10A	0	257	0	0	0	0	0	
11A	0	272	0	0	0	0	0	
12P	0	302	0	0	0	0	0	
01P	0	330	0	0	0	0	0	
02P	0	408	0	0	0	0	0	
03P	0	618	0	0	0	0	0	
04P	0	682	0	0	0	0	0	
05P	0	758	0	0	0	0	0	
06P	0	414	0	0	0	0	0	
07P	0	208	0	0	0	0	0	
08P	0	151	0	0	0	0	0	
09P	0	142	0	0	0	0	0	
10P	0	91	0	0	0	0	0	
11P	0	39	0	0	0	0	0	
TOT	0	6857	1921	0	0	0	0	



STATE OF CONNECTICUT  
 DEPARTMENT OF TRANSPORTATION  
 BUREAU OF POLICY AND PLANNING  
 PLANNING INVENTORY AND DATA

TRAFFIC RECORDER DATA

TOWN OF PROSPECT	ROUTE 69							DIRECTION B
NW OF SCOTT ROAD	SUN	MON	TUE	WED	THU	FRI	SAT	
DAY	0	0	0	03/25/2009	03/26/2009	0	0	
DATE	0	0	0	03/25/2009	03/26/2009	0	0	
TYPE								
HOUR								
	2009 ADT = 11800		ACF = 0.99					
	*****							
12A	0	0	0	0	59	0	0	
01A	0	0	0	0	34	0	0	
02A	0	0	0	0	16	0	0	
03A	0	0	0	0	27	0	0	
04A	0	0	0	0	27	0	0	
05A	0	0	0	119	0	0	0	
06A	0	0	0	375	0	0	0	
07A	0	0	0	682	0	0	0	
08A	0	0	0	763	0	0	0	
09A	0	0	0	678	0	0	0	
10A	0	0	0	701	0	0	0	
11A	0	0	0	808	0	0	0	
12P	0	0	0	851	0	0	0	
01P	0	0	0	818	0	0	0	
02P	0	0	0	826	0	0	0	
03P	0	0	0	1017	0	0	0	
04P	0	0	0	1066	0	0	0	
05P	0	0	0	1101	0	0	0	
06P	0	0	0	804	0	0	0	
07P	0	0	0	620	0	0	0	
08P	0	0	0	406	0	0	0	
09P	0	0	0	251	0	0	0	
10P	0	0	0	177	0	0	0	
11P	0	0	0	102	0	0	0	
TOT	0	0	0	12165	163	0	0	

STATE OF CONNECTICUT  
DEPARTMENT OF TRANSPORTATION  
BUREAU OF POLICY AND PLANNING  
PLANNING INVENTORY AND DATA

TRAFFIC RECORDER DATA

TOWN OF PROSPECT	ROUTE 69							DIRECTION B
SOUTH OF ROUTE 68	SUN	MON	TUE	WED	THU	FRI	SAT	
DAY	0	0	0	03/25/2009	03/26/2009	0	0	
DATE	0	0	0	03/25/2009	03/26/2009	0	0	
TYPE								
HOUR								
	2009 ADT = 8900		ACF = NA					
	*****							
12A	0	0	0	0	63	0	0	
01A	0	0	0	0	33	0	0	
02A	0	0	0	0	13	0	0	
03A	0	0	0	0	24	0	0	
04A	0	0	0	0	32	0	0	
05A	0	0	0	0	145	0	0	
06A	0	0	0	419	36	0	0	
07A	0	0	0	736	0	0	0	
08A	0	0	0	678	0	0	0	
09A	0	0	0	401	0	0	0	
10A	0	0	0	367	0	0	0	
11A	0	0	0	447	0	0	0	
12P	0	0	0	476	0	0	0	
01P	0	0	0	466	0	0	0	
02P	0	0	0	544	0	0	0	
03P	0	0	0	652	0	0	0	
04P	0	0	0	798	0	0	0	
05P	0	0	0	965	0	0	0	
06P	0	0	0	706	0	0	0	
07P	0	0	0	473	0	0	0	
08P	0	0	0	322	0	0	0	
09P	0	0	0	200	0	0	0	
10P	0	0	0	160	0	0	0	
11P	0	0	0	91	0	0	0	
TOT	0	0	0	8901	346	0	0	

STATE OF CONNECTICUT  
 DEPARTMENT OF TRANSPORTATION  
 BUREAU OF POLICY AND PLANNING  
 PLANNING INVENTORY AND DATA

TRAFFIC RECORDER DATA

TOWN OF PROSPECT	ROUTE							DIRECTION B
SUMMIT ROAD - EAST OF PETER GILKEY ROAD	SUN	MON	TUE	WED	THU	FRI	SAT	
DAY								
DATE	0	0	0	03/25/2009	03/26/2009	0	0	
TYPE								
HOUR								
	2009 ADT = 4300		ACF = NA					
	*****							
12A	0	0	0	0	15	0	0	
01A	0	0	0	0	12	0	0	
02A	0	0	0	0	1	0	0	
03A	0	0	0	0	7	0	0	
04A	0	0	0	0	12	0	0	
05A	0	0	0	71	0	0	0	
06A	0	0	0	232	0	0	0	
07A	0	0	0	365	0	0	0	
08A	0	0	0	350	0	0	0	
09A	0	0	0	212	0	0	0	
10A	0	0	0	155	0	0	0	
11A	0	0	0	215	0	0	0	
12P	0	0	0	215	0	0	0	
01P	0	0	0	202	0	0	0	
02P	0	0	0	264	0	0	0	
03P	0	0	0	298	0	0	0	
04P	0	0	0	398	0	0	0	
05P	0	0	0	588	0	0	0	
06P	0	0	0	308	0	0	0	
07P	0	0	0	164	0	0	0	
08P	0	0	0	143	0	0	0	
09P	0	0	0	78	0	0	0	
10P	0	0	0	61	0	0	0	
11P	0	0	0	39	0	0	0	
TOT	0	0	0	4358	47	0	0	

STATE OF CONNECTICUT  
 DEPARTMENT OF TRANSPORTATION  
 BUREAU OF POLICY AND PLANNING  
 PLANNING INVENTORY AND DATA

TRAFFIC RECORDER DATA

TOWN OF PROSPECT	ROUTE							DIRECTION S
OLD SCHOOLHOUSE RD(1W SB) - SW OF RTE 69	SUN	MON	TUE	WED	THU	FRI	SAT	
DAY	0	0	0	03/25/2009	03/26/2009	0	0	
DATE								
TYPE								
HOUR								
	2009 ADT = 3400		ACF = NA					
	*****							
12A	0	0	0	0	16	0	0	
01A	0	0	0	0	9	0	0	
02A	0	0	0	0	5	0	0	
03A	0	0	0	0	11	0	0	
04A	0	0	0	0	2	0	0	
05A	0	0	0	0	20	0	0	
06A	0	0	0	99	0	0	0	
07A	0	0	0	149	0	0	0	
08A	0	0	0	165	0	0	0	
09A	0	0	0	148	0	0	0	
10A	0	0	0	154	0	0	0	
11A	0	0	0	190	0	0	0	
12P	0	0	0	215	0	0	0	
01P	0	0	0	235	0	0	0	
02P	0	0	0	243	0	0	0	
03P	0	0	0	293	0	0	0	
04P	0	0	0	341	0	0	0	
05P	0	0	0	442	0	0	0	
06P	0	0	0	276	0	0	0	
07P	0	0	0	201	0	0	0	
08P	0	0	0	139	0	0	0	
09P	0	0	0	79	0	0	0	
10P	0	0	0	56	0	0	0	
11P	0	0	0	24	0	0	0	
TOT	0	0	0	3449	63	0	0	

STATE OF CONNECTICUT  
 DEPARTMENT OF TRANSPORTATION  
 BUREAU OF POLICY AND PLANNING  
 PLANNING INVENTORY AND DATA

TRAFFIC RECORDER DATA

TOWN OF PROSPECT	ROUTE							DIRECTION B
SCOTT ROAD - NORTH OF PINECREST DRIVE	SUN	MON	TUE	WED	THU	FRI	SAT	
DAY								
DATE	0	0	0	03/25/2009	03/26/2009	0	0	
TYPE								
HOUR								
	2009 ADT = 4400		ACF = NA					
	*****							
12A	0	0	0	0	23	0	0	
01A	0	0	0	0	13	0	0	
02A	0	0	0	0	6	0	0	
03A	0	0	0	0	11	0	0	
04A	0	0	0	0	11	0	0	
05A	0	0	0	57	0	0	0	
06A	0	0	0	157	0	0	0	
07A	0	0	0	259	0	0	0	
08A	0	0	0	250	0	0	0	
09A	0	0	0	213	0	0	0	
10A	0	0	0	229	0	0	0	
11A	0	0	0	260	0	0	0	
12P	0	0	0	331	0	0	0	
01P	0	0	0	316	0	0	0	
02P	0	0	0	328	0	0	0	
03P	0	0	0	350	0	0	0	
04P	0	0	0	366	0	0	0	
05P	0	0	0	423	0	0	0	
06P	0	0	0	323	0	0	0	
07P	0	0	0	234	0	0	0	
08P	0	0	0	166	0	0	0	
09P	0	0	0	123	0	0	0	
10P	0	0	0	70	0	0	0	
11P	0	0	0	45	0	0	0	
TOT	0	0	0	4500	64	0	0	

STATE OF CONNECTICUT  
 DEPARTMENT OF TRANSPORTATION  
 BUREAU OF POLICY AND PLANNING  
 PLANNING INVENTORY AND DATA

TRAFFIC RECORDER DATA

TOWN OF PROSPECT	ROUTE 42							DIRECTION B
WEST OF CANDEE ROAD	SUN	MON	TUE	WED	THU	FRI	SAT	
DAY	0	0	0	03/25/2009	03/26/2009	0	0	
DATE	0	0	0	03/25/2009	03/26/2009	0	0	
TYPE								
HOUR								
	2009 ADT = 4100		ACF = 1.00					
	*****							
12A	0	0	0	0	11	0	0	
01A	0	0	0	0	6	0	0	
02A	0	0	0	0	8	0	0	
03A	0	0	0	0	4	0	0	
04A	0	0	0	0	14	0	0	
05A	0	0	0	0	62	0	0	
06A	0	0	0	201	0	0	0	
07A	0	0	0	480	0	0	0	
08A	0	0	0	345	0	0	0	
09A	0	0	0	186	0	0	0	
10A	0	0	0	160	0	0	0	
11A	0	0	0	187	0	0	0	
12P	0	0	0	170	0	0	0	
01P	0	0	0	183	0	0	0	
02P	0	0	0	225	0	0	0	
03P	0	0	0	389	0	0	0	
04P	0	0	0	413	0	0	0	
05P	0	0	0	473	0	0	0	
06P	0	0	0	286	0	0	0	
07P	0	0	0	148	0	0	0	
08P	0	0	0	117	0	0	0	
09P	0	0	0	78	0	0	0	
10P	0	0	0	54	0	0	0	
11P	0	0	0	37	0	0	0	
TOT	0	0	0	4132	105	0	0	

STATE OF CONNECTICUT  
 DEPARTMENT OF TRANSPORTATION  
 BUREAU OF POLICY AND PLANNING  
 PLANNING INVENTORY AND DATA

TRAFFIC RECORDER DATA

TOWN OF PROSPECT	ROUTE							DIRECTION B
SUMMIT ROAD - NORTH OF JUGGERNAUT ROAD	SUN	MON	TUE	WED	THU	FRI	SAT	
DAY								
DATE	0	04/06/2009	04/07/2009	0	0	0	0	
TYPE								
HOUR								
	2009 ADT = 3500		ACF = NA					
	*****							
12A	0	0	19	0	0	0	0	
01A	0	0	9	0	0	0	0	
02A	0	0	8	0	0	0	0	
03A	0	0	4	0	0	0	0	
04A	0	0	13	0	0	0	0	
05A	0	0	64	0	0	0	0	
06A	0	219	213	0	0	0	0	
07A	0	382	355	0	0	0	0	
08A	0	315	322	0	0	0	0	
09A	0	170	160	0	0	0	0	
10A	0	150	0	0	0	0	0	
11A	0	156	0	0	0	0	0	
12P	0	155	0	0	0	0	0	
01P	0	181	0	0	0	0	0	
02P	0	180	0	0	0	0	0	
03P	0	254	0	0	0	0	0	
04P	0	357	0	0	0	0	0	
05P	0	427	0	0	0	0	0	
06P	0	281	0	0	0	0	0	
07P	0	155	0	0	0	0	0	
08P	0	91	0	0	0	0	0	
09P	0	57	0	0	0	0	0	
10P	0	39	0	0	0	0	0	
11P	0	25	0	0	0	0	0	
TOT	0	3594	1167	0	0	0	0	

STATE OF CONNECTICUT  
 DEPARTMENT OF TRANSPORTATION  
 BUREAU OF POLICY AND PLANNING  
 PLANNING INVENTORY AND DATA

TRAFFIC RECORDER DATA

TOWN OF PROSPECT	ROUTE							DIRECTION B
STRAITSVILLE RD - SW OF BROOKWOOD COURT	SUN	MON	TUE	WED	THU	FRI	SAT	
DAY								
DATE	0	04/06/2009	04/07/2009	0	0	0	0	
TYPE								
HOUR								
	2009 ADT = 2400		ACF = NA					
	*****							
12A	0	0	10	0	0	0	0	
01A	0	0	2	0	0	0	0	
02A	0	0	2	0	0	0	0	
03A	0	0	9	0	0	0	0	
04A	0	0	9	0	0	0	0	
05A	0	42	42	0	0	0	0	
06A	0	111	123	0	0	0	0	
07A	0	202	212	0	0	0	0	
08A	0	188	166	0	0	0	0	
09A	0	102	110	0	0	0	0	
10A	0	89	0	0	0	0	0	
11A	0	138	0	0	0	0	0	
12P	0	136	0	0	0	0	0	
01P	0	117	0	0	0	0	0	
02P	0	183	0	0	0	0	0	
03P	0	231	0	0	0	0	0	
04P	0	225	0	0	0	0	0	
05P	0	230	0	0	0	0	0	
06P	0	200	0	0	0	0	0	
07P	0	121	0	0	0	0	0	
08P	0	89	0	0	0	0	0	
09P	0	55	0	0	0	0	0	
10P	0	23	0	0	0	0	0	
11P	0	14	0	0	0	0	0	
TOT	0	2496	685	0	0	0	0	



STATE OF CONNECTICUT  
DEPARTMENT OF TRANSPORTATION  
BUREAU OF POLICY AND PLANNING  
PLANNING INVENTORY AND DATA

TRAFFIC RECORDER DATA

TOWN OF PROSPECT	ROUTE							DIRECTION B
SUMMIT ROAD - NE OF ROUTE 69	SUN	MON	TUE	WED	THU	FRI	SAT	
DAY	0	0	0	03/25/2009	03/26/2009	0	0	
DATE	0	0	0	03/25/2009	03/26/2009	0	0	
TYPE								
HOUR								
	2009 ADT = 4500		ACF = NA					
	*****							
12A	0	0	0	0	18	0	0	
01A	0	0	0	0	9	0	0	
02A	0	0	0	0	1	0	0	
03A	0	0	0	0	6	0	0	
04A	0	0	0	0	13	0	0	
05A	0	0	0	70	0	0	0	
06A	0	0	0	222	0	0	0	
07A	0	0	0	358	0	0	0	
08A	0	0	0	343	0	0	0	
09A	0	0	0	225	0	0	0	
10A	0	0	0	180	0	0	0	
11A	0	0	0	239	0	0	0	
12P	0	0	0	232	0	0	0	
01P	0	0	0	228	0	0	0	
02P	0	0	0	289	0	0	0	
03P	0	0	0	302	0	0	0	
04P	0	0	0	427	0	0	0	
05P	0	0	0	606	0	0	0	
06P	0	0	0	350	0	0	0	
07P	0	0	0	193	0	0	0	
08P	0	0	0	153	0	0	0	
09P	0	0	0	83	0	0	0	
10P	0	0	0	52	0	0	0	
11P	0	0	0	27	0	0	0	
TOT	0	0	0	4579	47	0	0	

STATE OF CONNECTICUT  
DEPARTMENT OF TRANSPORTATION  
BUREAU OF POLICY AND PLANNING  
PLANNING INVENTORY AND DATA

TRAFFIC RECORDER DATA

TOWN OF PROSPECT	ROUTE							DIRECTION B
SAUNDERS LANE - NORTH OF SCOTT DRIVE	SUN	MON	TUE	WED	THU	FRI	SAT	
DAY								
DATE	0	04/06/2009	04/07/2009	0	0	0	0	
TYPE								
HOUR								
	2009 ADT = 250		ACF = NA					
	*****							
12A	0	0	2	0	0	0	0	
01A	0	0	1	0	0	0	0	
02A	0	0	2	0	0	0	0	
03A	0	0	2	0	0	0	0	
04A	0	0	1	0	0	0	0	
05A	0	3	4	0	0	0	0	
06A	0	13	10	0	0	0	0	
07A	0	17	18	0	0	0	0	
08A	0	19	18	0	0	0	0	
09A	0	18	33	0	0	0	0	
10A	0	15	0	0	0	0	0	
11A	0	27	0	0	0	0	0	
12P	0	12	0	0	0	0	0	
01P	0	13	0	0	0	0	0	
02P	0	27	0	0	0	0	0	
03P	0	24	0	0	0	0	0	
04P	0	22	0	0	0	0	0	
05P	0	15	0	0	0	0	0	
06P	0	24	0	0	0	0	0	
07P	0	7	0	0	0	0	0	
08P	0	4	0	0	0	0	0	
09P	0	9	0	0	0	0	0	
10P	0	4	0	0	0	0	0	
11P	0	4	0	0	0	0	0	
TOT	0	277	91	0	0	0	0	

STATE OF CONNECTICUT  
 DEPARTMENT OF TRANSPORTATION  
 BUREAU OF POLICY AND PLANNING  
 PLANNING INVENTORY AND DATA

TRAFFIC RECORDER DATA

TOWN OF PROSPECT	ROUTE							DIRECTION B
COER ROAD - SW OF APPLE HILL DRIVE	SUN	MON	TUE	WED	THU	FRI	SAT	
DAY								
DATE	0	04/06/2009	04/07/2009	0	0	0	0	
TYPE								
HOUR								
	2009 ADT = 400		ACF = NA					
	*****							
12A	0	0	1	0	0	0	0	
01A	0	0	0	0	0	0	0	
02A	0	0	0	0	0	0	0	
03A	0	0	1	0	0	0	0	
04A	0	0	0	0	0	0	0	
05A	0	3	6	0	0	0	0	
06A	0	7	6	0	0	0	0	
07A	0	27	18	0	0	0	0	
08A	0	136	104	0	0	0	0	
09A	0	19	0	0	0	0	0	
10A	0	8	0	0	0	0	0	
11A	0	40	0	0	0	0	0	
12P	0	35	0	0	0	0	0	
01P	0	12	0	0	0	0	0	
02P	0	22	0	0	0	0	0	
03P	0	67	0	0	0	0	0	
04P	0	25	0	0	0	0	0	
05P	0	15	0	0	0	0	0	
06P	0	13	0	0	0	0	0	
07P	0	4	0	0	0	0	0	
08P	0	8	0	0	0	0	0	
09P	0	3	0	0	0	0	0	
10P	0	1	0	0	0	0	0	
11P	0	0	0	0	0	0	0	
TOT	0	445	136	0	0	0	0	

STATE OF CONNECTICUT  
 DEPARTMENT OF TRANSPORTATION  
 BUREAU OF POLICY AND PLANNING  
 PLANNING INVENTORY AND DATA

TRAFFIC RECORDER DATA

TOWN OF PROSPECT	ROUTE							DIRECTION B
COOK ROAD - SOUTH OF NANCY MAE AVENUE	SUN	MON	TUE	WED	THU	FRI	SAT	
DAY								
DATE	0	0	0	04/08/2009	04/09/2009	0	0	
TYPE								
HOUR								
	2009 ADT = 2000		ACF = NA					
	*****							
12A	0	0	0	0	7	0	0	
01A	0	0	0	0	8	0	0	
02A	0	0	0	0	4	0	0	
03A	0	0	0	0	3	0	0	
04A	0	0	0	0	8	0	0	
05A	0	0	0	0	37	0	0	
06A	0	0	0	131	0	0	0	
07A	0	0	0	172	0	0	0	
08A	0	0	0	140	0	0	0	
09A	0	0	0	105	0	0	0	
10A	0	0	0	86	0	0	0	
11A	0	0	0	87	0	0	0	
12P	0	0	0	97	0	0	0	
01P	0	0	0	124	0	0	0	
02P	0	0	0	117	0	0	0	
03P	0	0	0	190	0	0	0	
04P	0	0	0	174	0	0	0	
05P	0	0	0	197	0	0	0	
06P	0	0	0	152	0	0	0	
07P	0	0	0	102	0	0	0	
08P	0	0	0	94	0	0	0	
09P	0	0	0	47	0	0	0	
10P	0	0	0	25	0	0	0	
11P	0	0	0	24	0	0	0	
TOT	0	0	0	2064	67	0	0	

STATE OF CONNECTICUT  
 DEPARTMENT OF TRANSPORTATION  
 BUREAU OF POLICY AND PLANNING  
 PLANNING INVENTORY AND DATA

TRAFFIC RECORDER DATA

TOWN OF PROSPECT	ROUTE							DIRECTION B
COLONIAL DRIVE - N OF ROUTE 68(E JCT)	SUN	MON	TUE	WED	THU	FRI	SAT	
DAY								
DATE	0	0	0	03/25/2009	03/26/2009	0	0	
TYPE								
HOUR								
	2009 ADT = 250		ACF = NA					
	*****							
12A	0	0	0	0	2	0	0	
01A	0	0	0	0	2	0	0	
02A	0	0	0	0	0	0	0	
03A	0	0	0	0	2	0	0	
04A	0	0	0	0	2	0	0	
05A	0	0	0	0	8	0	0	
06A	0	0	0	2	0	0	0	
07A	0	0	0	20	0	0	0	
08A	0	0	0	8	0	0	0	
09A	0	0	0	7	0	0	0	
10A	0	0	0	11	0	0	0	
11A	0	0	0	11	0	0	0	
12P	0	0	0	11	0	0	0	
01P	0	0	0	18	0	0	0	
02P	0	0	0	22	0	0	0	
03P	0	0	0	29	0	0	0	
04P	0	0	0	25	0	0	0	
05P	0	0	0	27	0	0	0	
06P	0	0	0	33	0	0	0	
07P	0	0	0	10	0	0	0	
08P	0	0	0	11	0	0	0	
09P	0	0	0	5	0	0	0	
10P	0	0	0	5	0	0	0	
11P	0	0	0	0	0	0	0	
TOT	0	0	0	255	16	0	0	

STATE OF CONNECTICUT  
 DEPARTMENT OF TRANSPORTATION  
 BUREAU OF POLICY AND PLANNING  
 PLANNING INVENTORY AND DATA

TRAFFIC RECORDER DATA

TOWN OF PROSPECT	ROUTE							DIRECTION B
TIMBER HILL LANE - NW OF SCOTT ROAD	SUN	MON	TUE	WED	THU	FRI	SAT	
DAY								
DATE	0	04/06/2009	04/07/2009	0	0	0	0	
TYPE								
HOUR								
	2009 ADT = 250		ACF = NA					
	*****							
12A	0	0	4	0	0	0	0	
01A	0	0	2	0	0	0	0	
02A	0	0	1	0	0	0	0	
03A	0	0	1	0	0	0	0	
04A	0	0	1	0	0	0	0	
05A	0	0	3	0	0	0	0	
06A	0	15	16	0	0	0	0	
07A	0	16	15	0	0	0	0	
08A	0	18	17	0	0	0	0	
09A	0	17	18	0	0	0	0	
10A	0	13	0	0	0	0	0	
11A	0	11	0	0	0	0	0	
12P	0	21	0	0	0	0	0	
01P	0	17	0	0	0	0	0	
02P	0	19	0	0	0	0	0	
03P	0	16	0	0	0	0	0	
04P	0	16	0	0	0	0	0	
05P	0	16	0	0	0	0	0	
06P	0	12	0	0	0	0	0	
07P	0	11	0	0	0	0	0	
08P	0	8	0	0	0	0	0	
09P	0	9	0	0	0	0	0	
10P	0	5	0	0	0	0	0	
11P	0	2	0	0	0	0	0	
TOT	0	242	78	0	0	0	0	

STATE OF CONNECTICUT  
 DEPARTMENT OF TRANSPORTATION  
 BUREAU OF POLICY AND PLANNING  
 PLANNING INVENTORY AND DATA

TRAFFIC RECORDER DATA

TOWN OF PROSPECT

ROUTE 68

DIRECTION B

WEST OF ROUTE 69

DAY	SUN	MON	TUE	WED	THU	FRI	SAT
DATE	0	0	0	03/25/2009	03/26/2009	0	0
TYPE							
HOUR							

2009 ADT = 12100

ACF = NA

\*\*\*\*\*

12A	0	0	0	0	51	0	0
01A	0	0	0	0	21	0	0
02A	0	0	0	0	7	0	0
03A	0	0	0	0	30	0	0
04A	0	0	0	32	0	0	0
05A	0	0	0	212	0	0	0
06A	0	0	0	625	0	0	0
07A	0	0	0	1035	0	0	0
08A	0	0	0	1077	0	0	0
09A	0	0	0	658	0	0	0
10A	0	0	0	543	0	0	0
11A	0	0	0	641	0	0	0
12P	0	0	0	684	0	0	0
01P	0	0	0	621	0	0	0
02P	0	0	0	774	0	0	0
03P	0	0	0	970	0	0	0
04P	0	0	0	1061	0	0	0
05P	0	0	0	1190	0	0	0
06P	0	0	0	778	0	0	0
07P	0	0	0	611	0	0	0
08P	0	0	0	374	0	0	0
09P	0	0	0	253	0	0	0
10P	0	0	0	147	0	0	0
11P	0	0	0	67	0	0	0
TOT	0	0	0	12353	109	0	0

STATE OF CONNECTICUT  
 DEPARTMENT OF TRANSPORTATION  
 BUREAU OF POLICY AND PLANNING  
 PLANNING INVENTORY AND DATA

TRAFFIC RECORDER DATA

TOWN OF PROSPECT

ROUTE 68

DIRECTION B

EAST OF ROUTE 69

DAY	SUN	MON	TUE	WED	THU	FRI	SAT
DATE	0	0	0	03/25/2009	03/26/2009	0	0
TYPE							
HOUR							

2009 ADT = 8200                      ACF = NA

\*\*\*\*\*

12A	0	0	0	0	37	0	0
01A	0	0	0	0	22	0	0
02A	0	0	0	0	10	0	0
03A	0	0	0	0	25	0	0
04A	0	0	0	36	0	0	0
05A	0	0	0	126	0	0	0
06A	0	0	0	387	0	0	0
07A	0	0	0	657	0	0	0
08A	0	0	0	712	0	0	0
09A	0	0	0	417	0	0	0
10A	0	0	0	374	0	0	0
11A	0	0	0	452	0	0	0
12P	0	0	0	430	0	0	0
01P	0	0	0	434	0	0	0
02P	0	0	0	486	0	0	0
03P	0	0	0	722	0	0	0
04P	0	0	0	748	0	0	0
05P	0	0	0	845	0	0	0
06P	0	0	0	542	0	0	0
07P	0	0	0	385	0	0	0
08P	0	0	0	243	0	0	0
09P	0	0	0	186	0	0	0
10P	0	0	0	125	0	0	0
11P	0	0	0	55	0	0	0
TOT	0	0	0	8362	94	0	0



STATE OF CONNECTICUT  
DEPARTMENT OF TRANSPORTATION  
BUREAU OF POLICY AND PLANNING  
PLANNING INVENTORY AND DATA

TRAFFIC RECORDER DATA

TOWN OF PROSPECT	ROUTE 69							DIRECTION B
NW OF CENTER STREET	SUN	MON	TUE	WED	THU	FRI	SAT	
DAY	0	0	0	03/25/2009	03/26/2009	0	0	
DATE	0	0	0	03/25/2009	03/26/2009	0	0	
TYPE								
HOUR								
	2009 ADT = 14600		ACF = 0.99					
	*****							
12A	0	0	0	0	81	0	0	
01A	0	0	0	0	45	0	0	
02A	0	0	0	0	16	0	0	
03A	0	0	0	0	35	0	0	
04A	0	0	0	32	0	0	0	
05A	0	0	0	217	0	0	0	
06A	0	0	0	678	0	0	0	
07A	0	0	0	1152	0	0	0	
08A	0	0	0	1158	0	0	0	
09A	0	0	0	835	0	0	0	
10A	0	0	0	738	0	0	0	
11A	0	0	0	865	0	0	0	
12P	0	0	0	894	0	0	0	
01P	0	0	0	846	0	0	0	
02P	0	0	0	1018	0	0	0	
03P	0	0	0	1116	0	0	0	
04P	0	0	0	1193	0	0	0	
05P	0	0	0	1317	0	0	0	
06P	0	0	0	985	0	0	0	
07P	0	0	0	765	0	0	0	
08P	0	0	0	511	0	0	0	
09P	0	0	0	312	0	0	0	
10P	0	0	0	238	0	0	0	
11P	0	0	0	122	0	0	0	
TOT	0	0	0	14992	177	0	0	

STATE OF CONNECTICUT  
 DEPARTMENT OF TRANSPORTATION  
 BUREAU OF POLICY AND PLANNING  
 PLANNING INVENTORY AND DATA

TRAFFIC RECORDER DATA

TOWN OF PROSPECT	ROUTE							DIRECTION B
SALEM ROAD - WEST OF STRAITSVILLE ROAD	SUN	MON	TUE	WED	THU	FRI	SAT	
DAY	0	0	0	03/25/2009	03/26/2009	0	0	
DATE								
TYPE								
HOUR								
	2009 ADT = 1700		ACF = NA					
	*****							
12A	0	0	0	0	5	0	0	
01A	0	0	0	0	5	0	0	
02A	0	0	0	0	2	0	0	
03A	0	0	0	0	5	0	0	
04A	0	0	0	0	23	0	0	
05A	0	0	0	0	9	0	0	
06A	0	0	0	122	0	0	0	
07A	0	0	0	153	0	0	0	
08A	0	0	0	118	0	0	0	
09A	0	0	0	65	0	0	0	
10A	0	0	0	62	0	0	0	
11A	0	0	0	62	0	0	0	
12P	0	0	0	74	0	0	0	
01P	0	0	0	90	0	0	0	
02P	0	0	0	124	0	0	0	
03P	0	0	0	148	0	0	0	
04P	0	0	0	164	0	0	0	
05P	0	0	0	208	0	0	0	
06P	0	0	0	127	0	0	0	
07P	0	0	0	74	0	0	0	
08P	0	0	0	67	0	0	0	
09P	0	0	0	50	0	0	0	
10P	0	0	0	25	0	0	0	
11P	0	0	0	10	0	0	0	
TOT	0	0	0	1743	49	0	0	

STATE OF CONNECTICUT  
DEPARTMENT OF TRANSPORTATION  
BUREAU OF POLICY AND PLANNING  
PLANNING INVENTORY AND DATA

TRAFFIC RECORDER DATA

TOWN OF PROSPECT

ROUTE

DIRECTION B

COOK ROAD - SOUTH OF CANDEE ROAD

DAY	SUN	MON	TUE	WED	THU	FRI	SAT
DATE	0	0	0	03/25/2009	03/26/2009	0	0

TYPE

HOUR

2009 ADT = 1100

ACF = NA

\*\*\*\*\*

12A	0	0	0	0	7	0	0
01A	0	0	0	0	4	0	0
02A	0	0	0	0	4	0	0
03A	0	0	0	0	2	0	0
04A	0	0	0	0	3	0	0
05A	0	0	0	0	15	0	0
06A	0	0	0	89	0	0	0
07A	0	0	0	122	0	0	0
08A	0	0	0	81	0	0	0
09A	0	0	0	37	0	0	0
10A	0	0	0	35	0	0	0
11A	0	0	0	33	0	0	0
12P	0	0	0	39	0	0	0
01P	0	0	0	45	0	0	0
02P	0	0	0	73	0	0	0
03P	0	0	0	93	0	0	0
04P	0	0	0	126	0	0	0
05P	0	0	0	117	0	0	0
06P	0	0	0	81	0	0	0
07P	0	0	0	62	0	0	0
08P	0	0	0	27	0	0	0
09P	0	0	0	26	0	0	0
10P	0	0	0	17	0	0	0
11P	0	0	0	8	0	0	0
TOT	0	0	0	1111	35	0	0

STATE OF CONNECTICUT  
 DEPARTMENT OF TRANSPORTATION  
 BUREAU OF POLICY AND PLANNING  
 PLANNING INVENTORY AND DATA

TRAFFIC RECORDER DATA

TOWN OF PROSPECT	ROUTE							DIRECTION B
TERRY ROAD - NORTH OF ROWLAND DRIVE	SUN	MON	TUE	WED	THU	FRI	SAT	
DAY								
DATE	0	04/06/2009	04/07/2009	0	0	0	0	
TYPE								
HOUR								
	2009 ADT = 1600		ACF = NA					
	*****							
12A	0	0	9	0	0	0	0	
01A	0	0	7	0	0	0	0	
02A	0	0	2	0	0	0	0	
03A	0	0	4	0	0	0	0	
04A	0	0	3	0	0	0	0	
05A	0	29	18	0	0	0	0	
06A	0	87	99	0	0	0	0	
07A	0	96	94	0	0	0	0	
08A	0	117	130	0	0	0	0	
09A	0	109	103	0	0	0	0	
10A	0	82	0	0	0	0	0	
11A	0	98	0	0	0	0	0	
12P	0	86	0	0	0	0	0	
01P	0	104	0	0	0	0	0	
02P	0	121	0	0	0	0	0	
03P	0	121	0	0	0	0	0	
04P	0	139	0	0	0	0	0	
05P	0	155	0	0	0	0	0	
06P	0	105	0	0	0	0	0	
07P	0	89	0	0	0	0	0	
08P	0	68	0	0	0	0	0	
09P	0	56	0	0	0	0	0	
10P	0	22	0	0	0	0	0	
11P	0	18	0	0	0	0	0	
TOT	0	1702	469	0	0	0	0	

STATE OF CONNECTICUT  
DEPARTMENT OF TRANSPORTATION  
BUREAU OF POLICY AND PLANNING  
PLANNING INVENTORY AND DATA

TRAFFIC RECORDER DATA

TOWN OF PROSPECT	ROUTE 68							DIRECTION B
AT THE CHESHIRE TL	SUN	MON	TUE	WED	THU	FRI	SAT	
DAY	0	04/06/2009	04/07/2009	0	0	0	0	
DATE								
TYPE								
HOUR								
	2009 ADT = 6600		ACF = NA					
	*****							
12A	0	0	29	0	0	0	0	
01A	0	0	6	0	0	0	0	
02A	0	0	14	0	0	0	0	
03A	0	0	19	0	0	0	0	
04A	0	51	39	0	0	0	0	
05A	0	110	125	0	0	0	0	
06A	0	414	457	0	0	0	0	
07A	0	758	824	0	0	0	0	
08A	0	605	614	0	0	0	0	
09A	0	349	0	0	0	0	0	
10A	0	269	0	0	0	0	0	
11A	0	280	0	0	0	0	0	
12P	0	302	0	0	0	0	0	
01P	0	330	0	0	0	0	0	
02P	0	410	0	0	0	0	0	
03P	0	635	0	0	0	0	0	
04P	0	682	0	0	0	0	0	
05P	0	750	0	0	0	0	0	
06P	0	395	0	0	0	0	0	
07P	0	202	0	0	0	0	0	
08P	0	146	0	0	0	0	0	
09P	0	126	0	0	0	0	0	
10P	0	91	0	0	0	0	0	
11P	0	40	0	0	0	0	0	
TOT	0	6945	2127	0	0	0	0	

STATE OF CONNECTICUT  
DEPARTMENT OF TRANSPORTATION  
BUREAU OF POLICY AND PLANNING  
PLANNING INVENTORY AND DATA

TRAFFIC RECORDER DATA

TOWN OF PROSPECT	ROUTE 69							DIRECTION B
AT THE WATERBURY TL	SUN	MON	TUE	WED	THU	FRI	SAT	
DAY	0	04/06/2009	04/07/2009	0	0	0	0	
DATE	0	04/06/2009	04/07/2009	0	0	0	0	
TYPE								
HOUR								
	2009 ADT = 9700		ACF = 0.99					
	*****							
12A	0	0	59	0	0	0	0	
01A	0	0	24	0	0	0	0	
02A	0	0	20	0	0	0	0	
03A	0	0	18	0	0	0	0	
04A	0	0	33	0	0	0	0	
05A	0	117	103	0	0	0	0	
06A	0	354	362	0	0	0	0	
07A	0	694	730	0	0	0	0	
08A	0	718	732	0	0	0	0	
09A	0	619	679	0	0	0	0	
10A	0	570	0	0	0	0	0	
11A	0	576	0	0	0	0	0	
12P	0	665	0	0	0	0	0	
01P	0	701	0	0	0	0	0	
02P	0	750	0	0	0	0	0	
03P	0	836	0	0	0	0	0	
04P	0	872	0	0	0	0	0	
05P	0	887	0	0	0	0	0	
06P	0	628	0	0	0	0	0	
07P	0	456	0	0	0	0	0	
08P	0	334	0	0	0	0	0	
09P	0	206	0	0	0	0	0	
10P	0	150	0	0	0	0	0	
11P	0	87	0	0	0	0	0	
TOT	0	10220	2760	0	0	0	0	

STATE OF CONNECTICUT  
DEPARTMENT OF TRANSPORTATION  
BUREAU OF POLICY AND PLANNING  
PLANNING INVENTORY AND DATA

TRAFFIC RECORDER DATA

TOWN OF PROSPECT	ROUTE 42							DIRECTION B
EAST OF CANDEE ROAD	SUN	MON	TUE	WED	THU	FRI	SAT	
DAY	0	0	0	03/25/2009	03/26/2009	0	0	
DATE	0	0	0	03/25/2009	03/26/2009	0	0	
TYPE								
HOUR								
	2009 ADT = 4600		ACF = 1.00					
	*****							
12A	0	0	0	0	16	0	0	
01A	0	0	0	0	6	0	0	
02A	0	0	0	0	9	0	0	
03A	0	0	0	0	5	0	0	
04A	0	0	0	0	16	0	0	
05A	0	0	0	0	83	0	0	
06A	0	0	0	264	0	0	0	
07A	0	0	0	532	0	0	0	
08A	0	0	0	377	0	0	0	
09A	0	0	0	210	0	0	0	
10A	0	0	0	163	0	0	0	
11A	0	0	0	199	0	0	0	
12P	0	0	0	201	0	0	0	
01P	0	0	0	205	0	0	0	
02P	0	0	0	231	0	0	0	
03P	0	0	0	429	0	0	0	
04P	0	0	0	464	0	0	0	
05P	0	0	0	565	0	0	0	
06P	0	0	0	319	0	0	0	
07P	0	0	0	168	0	0	0	
08P	0	0	0	134	0	0	0	
09P	0	0	0	82	0	0	0	
10P	0	0	0	60	0	0	0	
11P	0	0	0	40	0	0	0	
TOT	0	0	0	4643	135	0	0	

STATE OF CONNECTICUT  
 DEPARTMENT OF TRANSPORTATION  
 BUREAU OF POLICY AND PLANNING  
 PLANNING INVENTORY AND DATA

TRAFFIC RECORDER DATA

TOWN OF PROSPECT	ROUTE							DIRECTION B
SAUNDERS LANE - SOUTH OF SCOTT DRIVE	SUN	MON	TUE	WED	THU	FRI	SAT	
DAY								
DATE	0	04/06/2009	04/07/2009	0	0	0	0	
TYPE								
HOUR								
	2009 ADT = 50		ACF = NA					
	*****							
12A	0	0	1	0	0	0	0	
01A	0	0	0	0	0	0	0	
02A	0	0	0	0	0	0	0	
03A	0	0	1	0	0	0	0	
04A	0	0	1	0	0	0	0	
05A	0	0	2	0	0	0	0	
06A	0	0	1	0	0	0	0	
07A	0	3	3	0	0	0	0	
08A	0	3	4	0	0	0	0	
09A	0	7	4	0	0	0	0	
10A	0	3	0	0	0	0	0	
11A	0	7	0	0	0	0	0	
12P	0	2	0	0	0	0	0	
01P	0	2	0	0	0	0	0	
02P	0	3	0	0	0	0	0	
03P	0	1	0	0	0	0	0	
04P	0	6	0	0	0	0	0	
05P	0	2	0	0	0	0	0	
06P	0	3	0	0	0	0	0	
07P	0	1	0	0	0	0	0	
08P	0	0	0	0	0	0	0	
09P	0	1	0	0	0	0	0	
10P	0	1	0	0	0	0	0	
11P	0	1	0	0	0	0	0	
TOT	0	46	17	0	0	0	0	



STATE OF CONNECTICUT  
 DEPARTMENT OF TRANSPORTATION  
 BUREAU OF POLICY AND PLANNING  
 PLANNING INVENTORY AND DATA

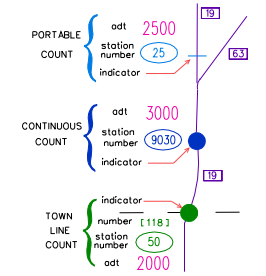
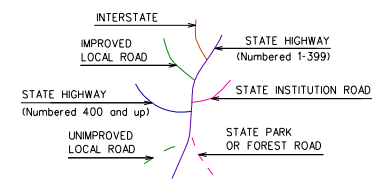
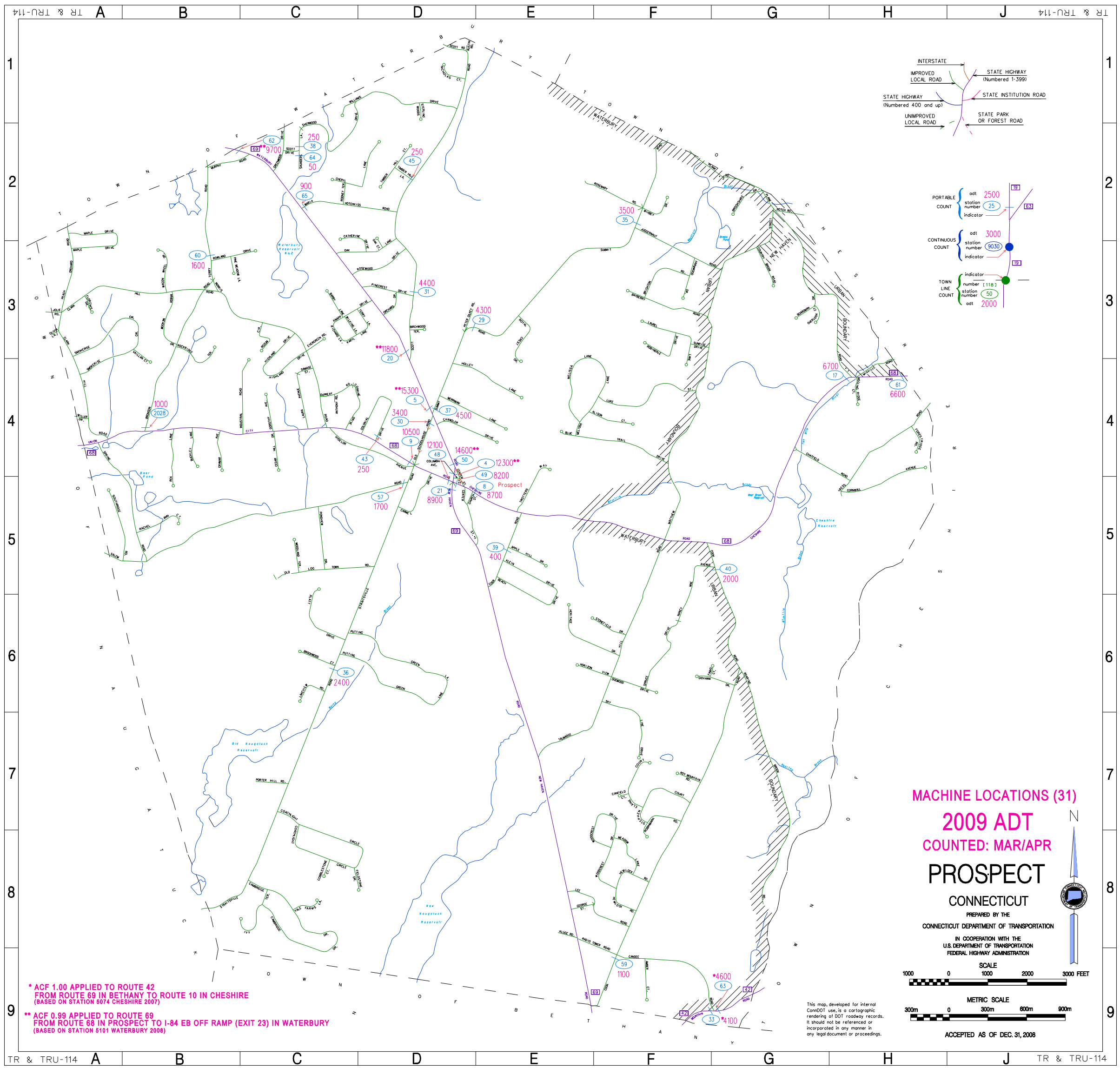
TRAFFIC RECORDER DATA

TOWN OF PROSPECT	ROUTE							DIRECTION B
MARIA HOTCHKISS ROAD - NE OF ROUTE 69	SUN	MON	TUE	WED	THU	FRI	SAT	
DAY								
DATE	0	04/06/2009	04/07/2009	0	0	0	0	
TYPE								
HOUR								
	2009 ADT = 900		ACF = NA					
	*****							
12A	0	0	6	0	0	0	0	
01A	0	0	4	0	0	0	0	
02A	0	0	0	0	0	0	0	
03A	0	0	1	0	0	0	0	
04A	0	0	3	0	0	0	0	
05A	0	0	8	0	0	0	0	
06A	0	30	28	0	0	0	0	
07A	0	57	65	0	0	0	0	
08A	0	76	70	0	0	0	0	
09A	0	54	46	0	0	0	0	
10A	0	48	0	0	0	0	0	
11A	0	35	0	0	0	0	0	
12P	0	55	0	0	0	0	0	
01P	0	51	0	0	0	0	0	
02P	0	95	0	0	0	0	0	
03P	0	76	0	0	0	0	0	
04P	0	80	0	0	0	0	0	
05P	0	87	0	0	0	0	0	
06P	0	61	0	0	0	0	0	
07P	0	49	0	0	0	0	0	
08P	0	40	0	0	0	0	0	
09P	0	22	0	0	0	0	0	
10P	0	11	0	0	0	0	0	
11P	0	7	0	0	0	0	0	
TOT	0	934	231	0	0	0	0	

STATE OF CONNECTICUT  
DEPARTMENT OF TRANSPORTATION  
BUREAU OF POLICY AND PLANNING  
PLANNING INVENTORY AND DATA

TRAFFIC RECORDER DATA

TOWN OF PROSPECT	ROUTE							DIRECTION B
BRONSON ROAD - NORTH OF ROUTE 68	SUN	MON	TUE	WED	THU	FRI	SAT	
DAY								
DATE	0	04/06/2009	04/07/2009	0	0	0	0	
TYPE								
HOUR								
	2009 ADT = 1000		ACF = NA					
	*****							
12A	0	0	2	0	0	0	0	
01A	0	0	2	0	0	0	0	
02A	0	0	2	0	0	0	0	
03A	0	0	1	0	0	0	0	
04A	0	0	3	0	0	0	0	
05A	0	29	17	0	0	0	0	
06A	0	48	48	0	0	0	0	
07A	0	87	84	0	0	0	0	
08A	0	67	62	0	0	0	0	
09A	0	56	56	0	0	0	0	
10A	0	46	0	0	0	0	0	
11A	0	64	0	0	0	0	0	
12P	0	73	0	0	0	0	0	
01P	0	74	0	0	0	0	0	
02P	0	89	0	0	0	0	0	
03P	0	82	0	0	0	0	0	
04P	0	97	0	0	0	0	0	
05P	0	76	0	0	0	0	0	
06P	0	51	0	0	0	0	0	
07P	0	53	0	0	0	0	0	
08P	0	23	0	0	0	0	0	
09P	0	25	0	0	0	0	0	
10P	0	12	0	0	0	0	0	
11P	0	10	0	0	0	0	0	
TOT	0	1062	277	0	0	0	0	



**MACHINE LOCATIONS (31)**

**2009 ADT**

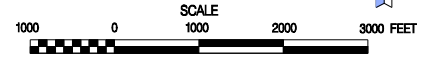
**COUNTED: MAR/APR**

**PROSPECT**

**CONNECTICUT**

PREPARED BY THE  
CONNECTICUT DEPARTMENT OF TRANSPORTATION

IN COOPERATION WITH THE  
U.S. DEPARTMENT OF TRANSPORTATION  
FEDERAL HIGHWAY ADMINISTRATION



This map, developed for internal ConnDOT use, is a cartographic rendering of DOT roadway records. It should not be referenced or incorporated in any manner in any legal document or proceedings.

\* ACF 1.00 APPLIED TO ROUTE 42 FROM ROUTE 69 IN BETHANY TO ROUTE 10 IN CHESHIRE (BASED ON STATION 5074 CHESHIRE 2007)

\*\* ACF 0.99 APPLIED TO ROUTE 69 FROM ROUTE 68 IN PROSPECT TO I-84 EB OFF RAMP (EXIT 23) IN WATERBURY (BASED ON STATION 5101 WATERBURY 2008)

ACCEPTED AS OF DEC. 31, 2008