

* ACF 1.00 APPLIED TO ROUTE 156 FROM ROUTE 82 IN EAST HADDAM TO US 1 (W JCT) IN OLD LYME (BASED ON STATION 5012 LYME 2012)
 ** ACF 0.99 APPLIED TO CROSS LANE FROM ROUTE 156 IN OLD LYME TO MILE CREEK ROAD IN OLD LYME (BASED ON STATION 5066 OLD LYME 2012)
 *** ACF 0.99 APPLIED TO US 1 FROM ROUTE 156(N JCT) IN OLD LYME TO SSR 432(STONE RANCH RD) IN EAST LYME (BASED ON STATION 5021 OLD LYME 2012)
 **** ACF 0.99 APPLIED TO ROUTE 156 FROM MILE CREEK RD(W JCT) IN OLD LYME TO SSR 449(ROCKY NECK CON) IN EAST LYME (BASED ON STATION 5041 OLD LYME 2012)
 ***** ACF 1.00 APPLIED TO ROAD 156 FROM US 1(E JCT) IN OLD LYME TO MILE CREEK ROAD(W JCT) IN OLD LYME (BASED ON STATION 5044 OLD LYME 2012)

MACHINE LOCATIONS (30)
2012 ADT
COUNTED: JANUARY
OLD LYME
CONNECTICUT

PREPARED BY THE
 CONNECTICUT DEPARTMENT OF TRANSPORTATION

IN COOPERATION WITH THE
 U.S. DEPARTMENT OF TRANSPORTATION
 FEDERAL HIGHWAY ADMINISTRATION

SCALE
 0 1000 2000 3000 FEET

METRIC SCALE
 0 300m 600m 900m

This map, developed for internal
 ComDOT use, is a cartographic
 rendering of DOT roadway records.
 It should not be referenced or
 incorporated in any manner in
 any legal document or proceedings.

ACCEPTED AS OF DEC. 31, 2009

STATE OF CONNECTICUT
DEPARTMENT OF TRANSPORTATION
BUREAU OF POLICY AND PLANNING
PLANNING INVENTORY AND DATA

TRAFFIC RECORDER DATA

TOWN OF OLD LYME

ROUTE 156

DIRECTION N

SOUTH OF US 1 (E JCT)

DAY	SUN	MON	TUE	WED	THU	FRI	SAT
DATE	0	0	0	01/18/2012	01/19/2012	0	0
TYPE							
HOUR							

2012 ADT = 3200 ACF = 1.00

12A	0	0	0	0	1	0	0
01A	0	0	0	0	0	0	0
02A	0	0	0	3	1	0	0
03A	0	0	0	7	0	0	0
04A	0	0	0	9	0	0	0
05A	0	0	0	45	0	0	0
06A	0	0	0	152	0	0	0
07A	0	0	0	239	0	0	0
08A	0	0	0	252	0	0	0
09A	0	0	0	209	0	0	0
10A	0	0	0	217	0	0	0
11A	0	0	0	195	0	0	0
12P	0	0	0	237	0	0	0
01P	0	0	0	221	0	0	0
02P	0	0	0	251	0	0	0
03P	0	0	0	246	0	0	0
04P	0	0	0	243	0	0	0
05P	0	0	0	229	0	0	0
06P	0	0	0	140	0	0	0
07P	0	0	0	67	0	0	0
08P	0	0	0	79	0	0	0
09P	0	0	0	46	0	0	0
10P	0	0	0	19	0	0	0
11P	0	0	0	11	0	0	0
TOT	0	0	0	3117	2	0	0

STATE OF CONNECTICUT
DEPARTMENT OF TRANSPORTATION
BUREAU OF POLICY AND PLANNING
PLANNING INVENTORY AND DATA

TRAFFIC RECORDER DATA

TOWN OF OLD LYME		ROUTE 156						DIRECTION S
SOUTH OF US 1 (E JCT)		SUN	MON	TUE	WED	THU	FRI	SAT
DAY	DATE	0	0	0	01/18/2012	01/19/2012	0	0
TYPE	HOUR	2012 ADT = 3400		ACF = 1.00		*****		
	12A	0	0	0	0	14	0	0
	01A	0	0	0	0	8	0	0
	02A	0	0	0	8	0	0	0
	03A	0	0	0	2	0	0	0
	04A	0	0	0	0	0	0	0
	05A	0	0	0	18	0	0	0
	06A	0	0	0	51	0	0	0
	07A	0	0	0	163	0	0	0
	08A	0	0	0	191	0	0	0
	09A	0	0	0	148	0	0	0
	10A	0	0	0	164	0	0	0
	11A	0	0	0	204	0	0	0
	12P	0	0	0	251	0	0	0
	01P	0	0	0	235	0	0	0
	02P	0	0	0	247	0	0	0
	03P	0	0	0	285	0	0	0
	04P	0	0	0	297	0	0	0
	05P	0	0	0	368	0	0	0
	06P	0	0	0	245	0	0	0
	07P	0	0	0	148	0	0	0
	08P	0	0	0	109	0	0	0
	09P	0	0	0	68	0	0	0
	10P	0	0	0	42	0	0	0
	11P	0	0	0	29	0	0	0
	TOT	0	0	0	3273	22	0	0

STATE OF CONNECTICUT
DEPARTMENT OF TRANSPORTATION
BUREAU OF POLICY AND PLANNING
PLANNING INVENTORY AND DATA

TRAFFIC RECORDER DATA

TOWN OF OLD LYME		ROUTE 156						DIRECTION B
NW OF SMITH NECK ROAD		SUN	MON	TUE	WED	THU	FRI	SAT
DAY	DATE	0	0	0	01/25/2012	01/26/2012	0	0
TYPE	HOUR	2012 ADT = 6400		ACF = 1.00		*****		
12A		0	0	0	0	13	0	0
01A		0	0	0	0	11	0	0
02A		0	0	0	0	4	0	0
03A		0	0	0	9	8	0	0
04A		0	0	0	12	0	0	0
05A		0	0	0	55	0	0	0
06A		0	0	0	177	0	0	0
07A		0	0	0	487	0	0	0
08A		0	0	0	479	0	0	0
09A		0	0	0	318	0	0	0
10A		0	0	0	304	0	0	0
11A		0	0	0	376	0	0	0
12P		0	0	0	388	0	0	0
01P		0	0	0	408	0	0	0
02P		0	0	0	496	0	0	0
03P		0	0	0	553	0	0	0
04P		0	0	0	585	0	0	0
05P		0	0	0	466	0	0	0
06P		0	0	0	387	0	0	0
07P		0	0	0	252	0	0	0
08P		0	0	0	159	0	0	0
09P		0	0	0	129	0	0	0
10P		0	0	0	68	0	0	0
11P		0	0	0	42	0	0	0
TOT		0	0	0	6150	36	0	0

STATE OF CONNECTICUT
DEPARTMENT OF TRANSPORTATION
BUREAU OF POLICY AND PLANNING
PLANNING INVENTORY AND DATA

TRAFFIC RECORDER DATA

TOWN OF OLD LYME

ROUTE 156

DIRECTION B

SW OF FOUR MILE RIVER ROAD

DAY	SUN	MON	TUE	WED	THU	FRI	SAT
DATE	0	0	0	01/25/2012	01/26/2012	0	0
TYPE							
HOUR							

2012 ADT = 3900

ACF = 0.99

12A	0	0	0	0	13	0	0
01A	0	0	0	0	5	0	0
02A	0	0	0	0	8	0	0
03A	0	0	0	0	5	0	0
04A	0	0	0	23	0	0	0
05A	0	0	0	55	0	0	0
06A	0	0	0	117	0	0	0
07A	0	0	0	262	0	0	0
08A	0	0	0	316	0	0	0
09A	0	0	0	245	0	0	0
10A	0	0	0	214	0	0	0
11A	0	0	0	224	0	0	0
12P	0	0	0	235	0	0	0
01P	0	0	0	228	0	0	0
02P	0	0	0	297	0	0	0
03P	0	0	0	326	0	0	0
04P	0	0	0	331	0	0	0
05P	0	0	0	320	0	0	0
06P	0	0	0	214	0	0	0
07P	0	0	0	123	0	0	0
08P	0	0	0	131	0	0	0
09P	0	0	0	92	0	0	0
10P	0	0	0	40	0	0	0
11P	0	0	0	31	0	0	0
TOT	0	0	0	3824	31	0	0

STATE OF CONNECTICUT
 DEPARTMENT OF TRANSPORTATION
 BUREAU OF POLICY AND PLANNING
 PLANNING INVENTORY AND DATA

TRAFFIC RECORDER DATA

TOWN OF OLD LYME

ROUTE 156

DIRECTION B

SE OF MILE CREEK ROAD (W JCT)

DAY	SUN	MON	TUE	WED	THU	FRI	SAT
DATE	0	0	0	01/25/2012	01/26/2012	0	0
TYPE							
HOUR							

2012 ADT = 4100 ACF = 0.99

12A	0	0	0	0	10	0	0
01A	0	0	0	0	8	0	0
02A	0	0	0	0	1	0	0
03A	0	0	0	5	4	0	0
04A	0	0	0	9	0	0	0
05A	0	0	0	30	0	0	0
06A	0	0	0	112	0	0	0
07A	0	0	0	298	0	0	0
08A	0	0	0	314	0	0	0
09A	0	0	0	219	0	0	0
10A	0	0	0	226	0	0	0
11A	0	0	0	269	0	0	0
12P	0	0	0	282	0	0	0
01P	0	0	0	288	0	0	0
02P	0	0	0	331	0	0	0
03P	0	0	0	371	0	0	0
04P	0	0	0	365	0	0	0
05P	0	0	0	283	0	0	0
06P	0	0	0	234	0	0	0
07P	0	0	0	150	0	0	0
08P	0	0	0	93	0	0	0
09P	0	0	0	81	0	0	0
10P	0	0	0	40	0	0	0
11P	0	0	0	25	0	0	0
TOT	0	0	0	4025	23	0	0

STATE OF CONNECTICUT
 DEPARTMENT OF TRANSPORTATION
 BUREAU OF POLICY AND PLANNING
 PLANNING INVENTORY AND DATA

TRAFFIC RECORDER DATA

TOWN OF OLD LYME	ROUTE							DIRECTION B
FOUR MILE RIVER ROAD - NORTH OF COLTON RD	SUN	MON	TUE	WED	THU	FRI	SAT	
DAY								
DATE	0	0	0	01/25/2012	01/26/2012	0	0	
TYPE								
HOUR								
	2012 ADT = 4100		ACF = NA					

12A	0	0	0	0	10	0	0	
01A	0	0	0	0	2	0	0	
02A	0	0	0	0	6	0	0	
03A	0	0	0	0	6	0	0	
04A	0	0	0	16	0	0	0	
05A	0	0	0	48	0	0	0	
06A	0	0	0	195	0	0	0	
07A	0	0	0	275	0	0	0	
08A	0	0	0	329	0	0	0	
09A	0	0	0	249	0	0	0	
10A	0	0	0	207	0	0	0	
11A	0	0	0	222	0	0	0	
12P	0	0	0	289	0	0	0	
01P	0	0	0	212	0	0	0	
02P	0	0	0	221	0	0	0	
03P	0	0	0	334	0	0	0	
04P	0	0	0	353	0	0	0	
05P	0	0	0	359	0	0	0	
06P	0	0	0	247	0	0	0	
07P	0	0	0	116	0	0	0	
08P	0	0	0	106	0	0	0	
09P	0	0	0	79	0	0	0	
10P	0	0	0	36	0	0	0	
11P	0	0	0	17	0	0	0	
TOT	0	0	0	3910	24	0	0	

STATE OF CONNECTICUT
DEPARTMENT OF TRANSPORTATION
BUREAU OF POLICY AND PLANNING
PLANNING INVENTORY AND DATA

TRAFFIC RECORDER DATA

TOWN OF OLD LYME		ROUTE 0001						DIRECTION B
NE OF SILL LANE #1 CONNECTOR		SUN	MON	TUE	WED	THU	FRI	SAT
DAY	DATE	0	0	01/24/2012	01/25/2012	0	0	0
TYPE	HOUR	2012 ADT = 5900		ACF = 0.99		*****		
12A		0	0	0	9	0	0	0
01A		0	0	0	2	0	0	0
02A		0	0	0	4	0	0	0
03A		0	0	0	10	0	0	0
04A		0	0	18	0	0	0	0
05A		0	0	58	0	0	0	0
06A		0	0	154	0	0	0	0
07A		0	0	366	0	0	0	0
08A		0	0	353	0	0	0	0
09A		0	0	322	0	0	0	0
10A		0	0	315	0	0	0	0
11A		0	0	355	0	0	0	0
12P		0	0	396	0	0	0	0
01P		0	0	359	0	0	0	0
02P		0	0	541	0	0	0	0
03P		0	0	717	0	0	0	0
04P		0	0	521	0	0	0	0
05P		0	0	450	0	0	0	0
06P		0	0	303	0	0	0	0
07P		0	0	185	0	0	0	0
08P		0	0	157	0	0	0	0
09P		0	0	105	0	0	0	0
10P		0	0	50	0	0	0	0
11P		0	0	22	0	0	0	0
TOT		0	0	5747	25	0	0	0

STATE OF CONNECTICUT
DEPARTMENT OF TRANSPORTATION
BUREAU OF POLICY AND PLANNING
PLANNING INVENTORY AND DATA

TRAFFIC RECORDER DATA

TOWN OF OLD LYME	ROUTE 156							DIRECTION B
SOUTH OF MILE CREEK ROAD (E JCT)	SUN	MON	TUE	WED	THU	FRI	SAT	
DAY	0	01/09/2012	01/10/2012	01/11/2012	0	0	0	
DATE								
TYPE								
HOUR								
	2012 ADT = 2400		ACF = 0.99					

12A	0	0	14	4	0	0	0	
01A	0	0	1	3	0	0	0	
02A	0	0	3	3	0	0	0	
03A	0	0	6	5	0	0	0	
04A	0	0	9	9	0	0	0	
05A	0	0	26	26	0	0	0	
06A	0	0	59	70	0	0	0	
07A	0	0	144	0	0	0	0	
08A	0	0	202	0	0	0	0	
09A	0	0	163	0	0	0	0	
10A	0	0	146	0	0	0	0	
11A	0	0	166	0	0	0	0	
12P	0	0	189	0	0	0	0	
01P	0	173	152	0	0	0	0	
02P	0	197	188	0	0	0	0	
03P	0	204	220	0	0	0	0	
04P	0	190	164	0	0	0	0	
05P	0	182	156	0	0	0	0	
06P	0	106	113	0	0	0	0	
07P	0	69	65	0	0	0	0	
08P	0	43	49	0	0	0	0	
09P	0	46	39	0	0	0	0	
10P	0	26	19	0	0	0	0	
11P	0	13	11	0	0	0	0	
TOT	0	1249	2304	120	0	0	0	

STATE OF CONNECTICUT
DEPARTMENT OF TRANSPORTATION
BUREAU OF POLICY AND PLANNING
PLANNING INVENTORY AND DATA

TRAFFIC RECORDER DATA

TOWN OF OLD LYME		ROUTE 156						DIRECTION B
NORTH OF US 1 (W JCT)		SUN	MON	TUE	WED	THU	FRI	SAT
DAY	DATE	0	0	01/24/2012	01/25/2012	0	0	0
TYPE	HOUR	2012 ADT = 4900		ACF = 1.00		*****		
12A		0	0	0	14	0	0	0
01A		0	0	0	5	0	0	0
02A		0	0	0	3	0	0	0
03A		0	0	4	6	0	0	0
04A		0	0	10	0	0	0	0
05A		0	0	61	0	0	0	0
06A		0	0	170	0	0	0	0
07A		0	0	361	0	0	0	0
08A		0	0	408	0	0	0	0
09A		0	0	338	0	0	0	0
10A		0	0	269	0	0	0	0
11A		0	0	317	0	0	0	0
12P		0	0	293	0	0	0	0
01P		0	0	317	0	0	0	0
02P		0	0	311	0	0	0	0
03P		0	0	401	0	0	0	0
04P		0	0	388	0	0	0	0
05P		0	0	410	0	0	0	0
06P		0	0	234	0	0	0	0
07P		0	0	125	0	0	0	0
08P		0	0	88	0	0	0	0
09P		0	0	65	0	0	0	0
10P		0	0	41	0	0	0	0
11P		0	0	23	0	0	0	0
TOT		0	0	4634	28	0	0	0

STATE OF CONNECTICUT
DEPARTMENT OF TRANSPORTATION
BUREAU OF POLICY AND PLANNING
PLANNING INVENTORY AND DATA

TRAFFIC RECORDER DATA

TOWN OF OLD LYME		ROUTE 156						DIRECTION N
SOUTH OF US 1 (W JCT)		SUN	MON	TUE	WED	THU	FRI	SAT
DAY	DATE	0	0	0	01/18/2012	01/19/2012	0	0
TYPE	HOUR	2012 ADT = 5600		ACF = NA		*****		
12A		0	0	0	0	18	0	0
01A		0	0	0	0	6	0	0
02A		0	0	0	0	6	0	0
03A		0	0	0	9	0	0	0
04A		0	0	0	16	0	0	0
05A		0	0	0	19	0	0	0
06A		0	0	0	108	0	0	0
07A		0	0	0	202	0	0	0
08A		0	0	0	339	0	0	0
09A		0	0	0	297	0	0	0
10A		0	0	0	315	0	0	0
11A		0	0	0	348	0	0	0
12P		0	0	0	385	0	0	0
01P		0	0	0	384	0	0	0
02P		0	0	0	464	0	0	0
03P		0	0	0	478	0	0	0
04P		0	0	0	585	0	0	0
05P		0	0	0	596	0	0	0
06P		0	0	0	308	0	0	0
07P		0	0	0	195	0	0	0
08P		0	0	0	137	0	0	0
09P		0	0	0	117	0	0	0
10P		0	0	0	58	0	0	0
11P		0	0	0	35	0	0	0
TOT		0	0	0	5395	30	0	0

STATE OF CONNECTICUT
DEPARTMENT OF TRANSPORTATION
BUREAU OF POLICY AND PLANNING
PLANNING INVENTORY AND DATA

TRAFFIC RECORDER DATA

TOWN OF OLD LYME	ROUTE 156							DIRECTION S
SOUTH OF US 1 (W JCT)	SUN	MON	TUE	WED	THU	FRI	SAT	
DAY	0	0	0	01/18/2012	01/19/2012	0	0	
DATE								
TYPE								
HOUR								
	2012 ADT = 5900		ACF = NA					

12A	0	0	0	0	11	0	0	
01A	0	0	0	0	10	0	0	
02A	0	0	0	0	3	0	0	
03A	0	0	0	12	0	0	0	
04A	0	0	0	19	0	0	0	
05A	0	0	0	98	0	0	0	
06A	0	0	0	247	0	0	0	
07A	0	0	0	491	0	0	0	
08A	0	0	0	467	0	0	0	
09A	0	0	0	350	0	0	0	
10A	0	0	0	379	0	0	0	
11A	0	0	0	407	0	0	0	
12P	0	0	0	387	0	0	0	
01P	0	0	0	403	0	0	0	
02P	0	0	0	441	0	0	0	
03P	0	0	0	490	0	0	0	
04P	0	0	0	463	0	0	0	
05P	0	0	0	405	0	0	0	
06P	0	0	0	260	0	0	0	
07P	0	0	0	160	0	0	0	
08P	0	0	0	105	0	0	0	
09P	0	0	0	59	0	0	0	
10P	0	0	0	50	0	0	0	
11P	0	0	0	18	0	0	0	
TOT	0	0	0	5711	24	0	0	

STATE OF CONNECTICUT
DEPARTMENT OF TRANSPORTATION
BUREAU OF POLICY AND PLANNING
PLANNING INVENTORY AND DATA

TRAFFIC RECORDER DATA

TOWN OF OLD LYME		ROUTE 156						DIRECTION B
WEST OF CROSS LANE		SUN	MON	TUE	WED	THU	FRI	SAT
DAY	DATE	0	0	0	01/25/2012	01/26/2012	0	0
TYPE	HOUR	2012 ADT = 3500		ACF = 0.99		*****		
12A		0	0	0	0	8	0	0
01A		0	0	0	0	7	0	0
02A		0	0	0	0	5	0	0
03A		0	0	0	0	4	0	0
04A		0	0	0	9	0	0	0
05A		0	0	0	35	0	0	0
06A		0	0	0	78	0	0	0
07A		0	0	0	248	0	0	0
08A		0	0	0	274	0	0	0
09A		0	0	0	202	0	0	0
10A		0	0	0	186	0	0	0
11A		0	0	0	236	0	0	0
12P		0	0	0	224	0	0	0
01P		0	0	0	242	0	0	0
02P		0	0	0	262	0	0	0
03P		0	0	0	327	0	0	0
04P		0	0	0	319	0	0	0
05P		0	0	0	233	0	0	0
06P		0	0	0	171	0	0	0
07P		0	0	0	123	0	0	0
08P		0	0	0	85	0	0	0
09P		0	0	0	69	0	0	0
10P		0	0	0	35	0	0	0
11P		0	0	0	27	0	0	0
TOT		0	0	0	3385	24	0	0

STATE OF CONNECTICUT
DEPARTMENT OF TRANSPORTATION
BUREAU OF POLICY AND PLANNING
PLANNING INVENTORY AND DATA

TRAFFIC RECORDER DATA

TOWN OF OLD LYME	ROUTE							DIRECTION B
FOUR MILE RIVER RD-N OF I95 NB OFF RMP X71	SUN	MON	TUE	WED	THU	FRI	SAT	
DAY								
DATE	0	0	0	01/25/2012	01/26/2012	0	0	
TYPE								
HOUR								
	2012 ADT = 4800		ACF = NA					

12A	0	0	0	0	19	0	0	
01A	0	0	0	0	6	0	0	
02A	0	0	0	0	6	0	0	
03A	0	0	0	0	9	0	0	
04A	0	0	0	18	0	0	0	
05A	0	0	0	71	0	0	0	
06A	0	0	0	233	0	0	0	
07A	0	0	0	307	0	0	0	
08A	0	0	0	406	0	0	0	
09A	0	0	0	278	0	0	0	
10A	0	0	0	231	0	0	0	
11A	0	0	0	265	0	0	0	
12P	0	0	0	334	0	0	0	
01P	0	0	0	301	0	0	0	
02P	0	0	0	250	0	0	0	
03P	0	0	0	346	0	0	0	
04P	0	0	0	443	0	0	0	
05P	0	0	0	435	0	0	0	
06P	0	0	0	275	0	0	0	
07P	0	0	0	126	0	0	0	
08P	0	0	0	108	0	0	0	
09P	0	0	0	72	0	0	0	
10P	0	0	0	82	0	0	0	
11P	0	0	0	20	0	0	0	
TOT	0	0	0	4601	40	0	0	

STATE OF CONNECTICUT
DEPARTMENT OF TRANSPORTATION
BUREAU OF POLICY AND PLANNING
PLANNING INVENTORY AND DATA

TRAFFIC RECORDER DATA

TOWN OF OLD LYME

ROUTE

DIRECTION B

LYME STREET - NORTH OF MAPLE LANE

DAY	SUN	MON	TUE	WED	THU	FRI	SAT
DATE	0	01/09/2012	01/10/2012	01/11/2012	0	0	0
TYPE							
HOUR							

2012 ADT = 3500 ACF = NA

12A	0	0	5	0	0	0	0
01A	0	0	1	2	0	0	0
02A	0	0	4	4	0	0	0
03A	0	0	2	2	0	0	0
04A	0	0	2	1	0	0	0
05A	0	0	13	19	0	0	0
06A	0	0	67	70	0	0	0
07A	0	0	293	0	0	0	0
08A	0	0	285	0	0	0	0
09A	0	0	190	0	0	0	0
10A	0	0	167	0	0	0	0
11A	0	0	211	0	0	0	0
12P	0	0	242	0	0	0	0
01P	0	0	270	0	0	0	0
02P	0	346	297	0	0	0	0
03P	0	326	313	0	0	0	0
04P	0	257	312	0	0	0	0
05P	0	244	230	0	0	0	0
06P	0	143	169	0	0	0	0
07P	0	136	104	0	0	0	0
08P	0	95	69	0	0	0	0
09P	0	102	51	0	0	0	0
10P	0	50	37	0	0	0	0
11P	0	13	10	0	0	0	0
TOT	0	1712	3344	98	0	0	0

STATE OF CONNECTICUT
DEPARTMENT OF TRANSPORTATION
BUREAU OF POLICY AND PLANNING
PLANNING INVENTORY AND DATA

TRAFFIC RECORDER DATA

TOWN OF OLD LYME	ROUTE							DIRECTION B
MCCURDY ROAD - NE OF ROUTE 156	SUN	MON	TUE	WED	THU	FRI	SAT	
DAY	0	01/09/2012	01/10/2012	01/11/2012	0	0	0	
DATE								
TYPE								
HOUR								
	2012 ADT = 1800		ACF = NA					

12A	0	0	1	1	0	0	0	
01A	0	0	0	2	0	0	0	
02A	0	0	1	0	0	0	0	
03A	0	0	2	2	0	0	0	
04A	0	0	2	1	0	0	0	
05A	0	0	5	7	0	0	0	
06A	0	0	27	21	0	0	0	
07A	0	0	178	0	0	0	0	
08A	0	0	157	0	0	0	0	
09A	0	0	81	0	0	0	0	
10A	0	0	79	0	0	0	0	
11A	0	0	93	0	0	0	0	
12P	0	0	75	0	0	0	0	
01P	0	150	145	0	0	0	0	
02P	0	173	175	0	0	0	0	
03P	0	175	178	0	0	0	0	
04P	0	140	141	0	0	0	0	
05P	0	103	108	0	0	0	0	
06P	0	101	104	0	0	0	0	
07P	0	68	67	0	0	0	0	
08P	0	48	52	0	0	0	0	
09P	0	73	67	0	0	0	0	
10P	0	36	44	0	0	0	0	
11P	0	9	6	0	0	0	0	
TOT	0	1076	1788	34	0	0	0	

STATE OF CONNECTICUT
DEPARTMENT OF TRANSPORTATION
BUREAU OF POLICY AND PLANNING
PLANNING INVENTORY AND DATA

TRAFFIC RECORDER DATA

TOWN OF OLD LYME

ROUTE

DIRECTION N

LEDGEWOOD DRIVE - SW OF HILLSIDE RD #1

DAY	SUN	MON	TUE	WED	THU	FRI	SAT
DATE	0	01/09/2012	01/10/2012	01/11/2012	0	0	0
TYPE							
HOUR							

2012 ADT = 90

ACF = NA

12A	0	0	1	0	0	0	0
01A	0	0	0	0	0	0	0
02A	0	0	0	0	0	0	0
03A	0	0	2	2	0	0	0
04A	0	0	1	0	0	0	0
05A	0	0	2	3	0	0	0
06A	0	0	3	4	0	0	0
07A	0	0	4	4	0	0	0
08A	0	0	0	0	0	0	0
09A	0	0	5	0	0	0	0
10A	0	0	5	0	0	0	0
11A	0	0	7	0	0	0	0
12P	0	0	2	0	0	0	0
01P	0	0	7	0	0	0	0
02P	0	13	12	0	0	0	0
03P	0	2	20	0	0	0	0
04P	0	6	6	0	0	0	0
05P	0	5	8	0	0	0	0
06P	0	3	3	0	0	0	0
07P	0	3	3	0	0	0	0
08P	0	3	5	0	0	0	0
09P	0	4	1	0	0	0	0
10P	0	0	0	0	0	0	0
11P	0	4	3	0	0	0	0
TOT	0	43	100	13	0	0	0

STATE OF CONNECTICUT
 DEPARTMENT OF TRANSPORTATION
 BUREAU OF POLICY AND PLANNING
 PLANNING INVENTORY AND DATA

TRAFFIC RECORDER DATA

TOWN OF OLD LYME	ROUTE							DIRECTION B
FOX CHASE LANE - NORTH OF OAK RIDGE DRIVE	SUN	MON	TUE	WED	THU	FRI	SAT	
DAY								
DATE	0	01/09/2012	01/10/2012	01/11/2012	0	0	0	
TYPE								
HOUR								
	2012 ADT = 40		ACF = NA					

12A	0	0	0	0	0	0	0	
01A	0	0	0	0	0	0	0	
02A	0	0	0	0	0	0	0	
03A	0	0	0	0	0	0	0	
04A	0	0	2	2	0	0	0	
05A	0	0	2	3	0	0	0	
06A	0	0	1	0	0	0	0	
07A	0	0	0	0	0	0	0	
08A	0	0	5	0	0	0	0	
09A	0	0	3	0	0	0	0	
10A	0	0	1	0	0	0	0	
11A	0	0	7	0	0	0	0	
12P	0	0	2	0	0	0	0	
01P	0	11	3	0	0	0	0	
02P	0	1	3	0	0	0	0	
03P	0	1	1	0	0	0	0	
04P	0	0	1	0	0	0	0	
05P	0	0	2	0	0	0	0	
06P	0	2	0	0	0	0	0	
07P	0	0	1	0	0	0	0	
08P	0	0	0	0	0	0	0	
09P	0	0	0	0	0	0	0	
10P	0	1	0	0	0	0	0	
11P	0	0	0	0	0	0	0	
TOT	0	16	34	5	0	0	0	

STATE OF CONNECTICUT
 DEPARTMENT OF TRANSPORTATION
 BUREAU OF POLICY AND PLANNING
 PLANNING INVENTORY AND DATA

TRAFFIC RECORDER DATA

TOWN OF OLD LYME		ROUTE 156						DIRECTION N
NORTH OF SANDS DRIVE		SUN	MON	TUE	WED	THU	FRI	SAT
DAY	DATE	0	0	0	01/18/2012	01/19/2012	0	0
TYPE	HOUR	2012 ADT = 7700		ACF = NA				

12A		0	0	0	0	19	0	0
01A		0	0	0	0	6	0	0
02A		0	0	0	10	7	0	0
03A		0	0	0	16	0	0	0
04A		0	0	0	28	0	0	0
05A		0	0	0	65	0	0	0
06A		0	0	0	238	0	0	0
07A		0	0	0	393	0	0	0
08A		0	0	0	533	0	0	0
09A		0	0	0	450	0	0	0
10A		0	0	0	442	0	0	0
11A		0	0	0	463	0	0	0
12P		0	0	0	529	0	0	0
01P		0	0	0	556	0	0	0
02P		0	0	0	609	0	0	0
03P		0	0	0	626	0	0	0
04P		0	0	0	718	0	0	0
05P		0	0	0	722	0	0	0
06P		0	0	0	407	0	0	0
07P		0	0	0	242	0	0	0
08P		0	0	0	186	0	0	0
09P		0	0	0	146	0	0	0
10P		0	0	0	72	0	0	0
11P		0	0	0	40	0	0	0
TOT		0	0	0	7491	32	0	0

STATE OF CONNECTICUT
DEPARTMENT OF TRANSPORTATION
BUREAU OF POLICY AND PLANNING
PLANNING INVENTORY AND DATA

TRAFFIC RECORDER DATA

TOWN OF OLD LYME		ROUTE 156						DIRECTION S
NORTH OF SANDS DRIVE		SUN	MON	TUE	WED	THU	FRI	SAT
DAY	DATE	0	0	0	01/18/2012	01/19/2012	0	0
TYPE	HOUR	2012 ADT = 1000			ACF = NA			

12A		0	0	0	0	4	0	0
01A		0	0	0	0	4	0	0
02A		0	0	0	2	2	0	0
03A		0	0	0	1	0	0	0
04A		0	0	0	1	0	0	0
05A		0	0	0	8	0	0	0
06A		0	0	0	10	0	0	0
07A		0	0	0	55	0	0	0
08A		0	0	0	58	0	0	0
09A		0	0	0	54	0	0	0
10A		0	0	0	46	0	0	0
11A		0	0	0	70	0	0	0
12P		0	0	0	81	0	0	0
01P		0	0	0	76	0	0	0
02P		0	0	0	95	0	0	0
03P		0	0	0	96	0	0	0
04P		0	0	0	92	0	0	0
05P		0	0	0	98	0	0	0
06P		0	0	0	70	0	0	0
07P		0	0	0	42	0	0	0
08P		0	0	0	26	0	0	0
09P		0	0	0	9	0	0	0
10P		0	0	0	14	0	0	0
11P		0	0	0	5	0	0	0
TOT		0	0	0	1009	10	0	0

STATE OF CONNECTICUT
DEPARTMENT OF TRANSPORTATION
BUREAU OF POLICY AND PLANNING
PLANNING INVENTORY AND DATA

TRAFFIC RECORDER DATA

TOWN OF OLD LYME	ROUTE							DIRECTION B
FOUR MILE RIVER RD - N OF I-95 SB ON RAMP	SUN	MON	TUE	WED	THU	FRI	SAT	
DAY								
DATE	0	0	0	01/25/2012	01/26/2012	0	0	
TYPE								
HOUR								
	2012 ADT = 3700		ACF = NA					

12A	0	0	0	0	13	0	0	
01A	0	0	0	0	5	0	0	
02A	0	0	0	0	2	0	0	
03A	0	0	0	0	4	0	0	
04A	0	0	0	19	0	0	0	
05A	0	0	0	55	0	0	0	
06A	0	0	0	149	0	0	0	
07A	0	0	0	261	0	0	0	
08A	0	0	0	304	0	0	0	
09A	0	0	0	235	0	0	0	
10A	0	0	0	198	0	0	0	
11A	0	0	0	209	0	0	0	
12P	0	0	0	249	0	0	0	
01P	0	0	0	263	0	0	0	
02P	0	0	0	211	0	0	0	
03P	0	0	0	264	0	0	0	
04P	0	0	0	307	0	0	0	
05P	0	0	0	309	0	0	0	
06P	0	0	0	224	0	0	0	
07P	0	0	0	115	0	0	0	
08P	0	0	0	81	0	0	0	
09P	0	0	0	61	0	0	0	
10P	0	0	0	54	0	0	0	
11P	0	0	0	19	0	0	0	
TOT	0	0	0	3587	24	0	0	

STATE OF CONNECTICUT
DEPARTMENT OF TRANSPORTATION
BUREAU OF POLICY AND PLANNING
PLANNING INVENTORY AND DATA

TRAFFIC RECORDER DATA

TOWN OF OLD LYME	ROUTE							DIRECTION B
MILE CREEK ROAD - WEST OF CROSS LANE	SUN	MON	TUE	WED	THU	FRI	SAT	
DAY								
DATE	0	01/09/2012	01/10/2012	01/11/2012	0	0	0	
TYPE								
HOUR								
	2012 ADT = 1000		ACF = NA					

12A	0	0	1	3	0	0	0	
01A	0	0	2	3	0	0	0	
02A	0	0	1	0	0	0	0	
03A	0	0	0	0	0	0	0	
04A	0	0	2	0	0	0	0	
05A	0	0	9	7	0	0	0	
06A	0	0	19	20	0	0	0	
07A	0	0	36	0	0	0	0	
08A	0	0	185	0	0	0	0	
09A	0	0	57	0	0	0	0	
10A	0	0	39	0	0	0	0	
11A	0	0	61	0	0	0	0	
12P	0	0	59	0	0	0	0	
01P	0	49	51	0	0	0	0	
02P	0	61	64	0	0	0	0	
03P	0	128	154	0	0	0	0	
04P	0	78	68	0	0	0	0	
05P	0	66	50	0	0	0	0	
06P	0	43	51	0	0	0	0	
07P	0	30	30	0	0	0	0	
08P	0	18	36	0	0	0	0	
09P	0	13	13	0	0	0	0	
10P	0	3	6	0	0	0	0	
11P	0	7	1	0	0	0	0	
TOT	0	496	995	33	0	0	0	

STATE OF CONNECTICUT
DEPARTMENT OF TRANSPORTATION
BUREAU OF POLICY AND PLANNING
PLANNING INVENTORY AND DATA

TRAFFIC RECORDER DATA

TOWN OF OLD LYME	ROUTE							DIRECTION B
MILE CREEK ROAD - SW OF WHIPPOORWILL ROAD	SUN	MON	TUE	WED	THU	FRI	SAT	
DAY								
DATE	0	01/09/2012	01/10/2012	01/11/2012	0	0	0	
TYPE								
HOUR								
	2012 ADT = 2000		ACF = NA					

12A	0	0	8	9	0	0	0	
01A	0	0	4	4	0	0	0	
02A	0	0	1	1	0	0	0	
03A	0	0	1	4	0	0	0	
04A	0	0	7	8	0	0	0	
05A	0	0	19	20	0	0	0	
06A	0	0	66	55	0	0	0	
07A	0	0	155	0	0	0	0	
08A	0	0	156	0	0	0	0	
09A	0	0	90	0	0	0	0	
10A	0	0	90	0	0	0	0	
11A	0	0	98	0	0	0	0	
12P	0	0	99	0	0	0	0	
01P	0	99	113	0	0	0	0	
02P	0	180	167	0	0	0	0	
03P	0	177	175	0	0	0	0	
04P	0	137	169	0	0	0	0	
05P	0	170	160	0	0	0	0	
06P	0	107	124	0	0	0	0	
07P	0	83	79	0	0	0	0	
08P	0	57	58	0	0	0	0	
09P	0	61	48	0	0	0	0	
10P	0	33	20	0	0	0	0	
11P	0	16	14	0	0	0	0	
TOT	0	1120	1921	101	0	0	0	

STATE OF CONNECTICUT
DEPARTMENT OF TRANSPORTATION
BUREAU OF POLICY AND PLANNING
PLANNING INVENTORY AND DATA

TRAFFIC RECORDER DATA

TOWN OF OLD LYME	ROUTE							DIRECTION B
MILE CREEK RD - EAST OF BROWNS LANE	SUN	MON	TUE	WED	THU	FRI	SAT	
DAY								
DATE	0	01/09/2012	01/10/2012	01/11/2012	0	0	0	
TYPE								
HOUR								
	2012 ADT = 1400		ACF = NA					

12A	0	0	4	5	0	0	0	
01A	0	0	4	1	0	0	0	
02A	0	0	1	1	0	0	0	
03A	0	0	0	1	0	0	0	
04A	0	0	8	6	0	0	0	
05A	0	0	19	16	0	0	0	
06A	0	0	49	38	0	0	0	
07A	0	0	72	0	0	0	0	
08A	0	0	135	0	0	0	0	
09A	0	0	75	0	0	0	0	
10A	0	0	68	0	0	0	0	
11A	0	0	73	0	0	0	0	
12P	0	0	85	0	0	0	0	
01P	0	72	78	0	0	0	0	
02P	0	98	84	0	0	0	0	
03P	0	113	130	0	0	0	0	
04P	0	119	134	0	0	0	0	
05P	0	119	106	0	0	0	0	
06P	0	84	87	0	0	0	0	
07P	0	59	49	0	0	0	0	
08P	0	32	53	0	0	0	0	
09P	0	44	32	0	0	0	0	
10P	0	14	15	0	0	0	0	
11P	0	14	10	0	0	0	0	
TOT	0	768	1371	68	0	0	0	

STATE OF CONNECTICUT
DEPARTMENT OF TRANSPORTATION
BUREAU OF POLICY AND PLANNING
PLANNING INVENTORY AND DATA

TRAFFIC RECORDER DATA

TOWN OF OLD LYME

ROUTE 0001

DIRECTION B

NORTH OF I-95 SB OFF RAMP (EXIT 70)

DAY	SUN	MON	TUE	WED	THU	FRI	SAT
DATE	0	0	01/24/2012	01/25/2012	0	0	0
TYPE							
HOUR							

2012 ADT = 7100

ACF = 0.99

12A	0	0	0	12	0	0	0
01A	0	0	0	3	0	0	0
02A	0	0	0	4	0	0	0
03A	0	0	0	13	0	0	0
04A	0	0	19	0	0	0	0
05A	0	0	65	0	0	0	0
06A	0	0	162	0	0	0	0
07A	0	0	429	0	0	0	0
08A	0	0	437	0	0	0	0
09A	0	0	397	0	0	0	0
10A	0	0	409	0	0	0	0
11A	0	0	430	0	0	0	0
12P	0	0	502	0	0	0	0
01P	0	0	454	0	0	0	0
02P	0	0	632	0	0	0	0
03P	0	0	828	0	0	0	0
04P	0	0	645	0	0	0	0
05P	0	0	543	0	0	0	0
06P	0	0	363	0	0	0	0
07P	0	0	229	0	0	0	0
08P	0	0	208	0	0	0	0
09P	0	0	137	0	0	0	0
10P	0	0	58	0	0	0	0
11P	0	0	30	0	0	0	0
TOT	0	0	6977	32	0	0	0

STATE OF CONNECTICUT
DEPARTMENT OF TRANSPORTATION
BUREAU OF POLICY AND PLANNING
PLANNING INVENTORY AND DATA

TRAFFIC RECORDER DATA

TOWN OF OLD LYME		ROUTE 0001						DIRECTION B
NE OF WHIPPOORWILL ROAD		SUN	MON	TUE	WED	THU	FRI	SAT
DAY	DATE	0	0	01/24/2012	01/25/2012	0	0	0
TYPE	HOUR	2012 ADT = 5300		ACF = 0.99		*****		
12A		0	0	0	10	0	0	0
01A		0	0	0	2	0	0	0
02A		0	0	0	4	0	0	0
03A		0	0	0	13	0	0	0
04A		0	0	19	0	0	0	0
05A		0	0	50	0	0	0	0
06A		0	0	134	0	0	0	0
07A		0	0	293	0	0	0	0
08A		0	0	316	0	0	0	0
09A		0	0	280	0	0	0	0
10A		0	0	289	0	0	0	0
11A		0	0	318	0	0	0	0
12P		0	0	347	0	0	0	0
01P		0	0	335	0	0	0	0
02P		0	0	559	0	0	0	0
03P		0	0	682	0	0	0	0
04P		0	0	482	0	0	0	0
05P		0	0	416	0	0	0	0
06P		0	0	259	0	0	0	0
07P		0	0	153	0	0	0	0
08P		0	0	130	0	0	0	0
09P		0	0	88	0	0	0	0
10P		0	0	40	0	0	0	0
11P		0	0	24	0	0	0	0
TOT		0	0	5214	29	0	0	0

STATE OF CONNECTICUT
DEPARTMENT OF TRANSPORTATION
BUREAU OF POLICY AND PLANNING
PLANNING INVENTORY AND DATA

TRAFFIC RECORDER DATA

TOWN OF OLD LYME		ROUTE 0001						DIRECTION B
WEST OF GRASSY HILL ROAD		SUN	MON	TUE	WED	THU	FRI	SAT
DAY	DATE	0	0	01/24/2012	01/25/2012	0	0	0
TYPE	HOUR	2012 ADT = 5000		ACF = 0.99		*****		
12A		0	0	0	11	0	0	0
01A		0	0	0	4	0	0	0
02A		0	0	0	6	0	0	0
03A		0	0	0	10	0	0	0
04A		0	0	15	0	0	0	0
05A		0	0	48	0	0	0	0
06A		0	0	115	0	0	0	0
07A		0	0	280	0	0	0	0
08A		0	0	292	0	0	0	0
09A		0	0	265	0	0	0	0
10A		0	0	232	0	0	0	0
11A		0	0	273	0	0	0	0
12P		0	0	313	0	0	0	0
01P		0	0	332	0	0	0	0
02P		0	0	524	0	0	0	0
03P		0	0	647	0	0	0	0
04P		0	0	455	0	0	0	0
05P		0	0	394	0	0	0	0
06P		0	0	267	0	0	0	0
07P		0	0	142	0	0	0	0
08P		0	0	113	0	0	0	0
09P		0	0	90	0	0	0	0
10P		0	0	51	0	0	0	0
11P		0	0	24	0	0	0	0
TOT		0	0	4872	31	0	0	0

STATE OF CONNECTICUT
DEPARTMENT OF TRANSPORTATION
BUREAU OF POLICY AND PLANNING
PLANNING INVENTORY AND DATA

TRAFFIC RECORDER DATA

TOWN OF OLD LYME

ROUTE 156

DIRECTION N

NORTH OF HUNTLEY ROAD

DAY	SUN	MON	TUE	WED	THU	FRI	SAT
DATE	0	0	01/24/2012	01/25/2012	01/26/2012	0	0
TYPE							
HOUR							

2012 ADT = 2700

ACF = 1.00

12A	0	0	0	7	4	0	0
01A	0	0	0	2	0	0	0
02A	0	0	0	1	1	0	0
03A	0	0	0	4	0	0	0
04A	0	0	3	3	0	0	0
05A	0	0	7	7	0	0	0
06A	0	0	38	43	0	0	0
07A	0	0	101	105	0	0	0
08A	0	0	148	133	0	0	0
09A	0	0	113	117	0	0	0
10A	0	0	122	144	0	0	0
11A	0	0	146	132	0	0	0
12P	0	0	158	165	0	0	0
01P	0	0	183	178	0	0	0
02P	0	0	191	184	0	0	0
03P	0	0	233	221	0	0	0
04P	0	0	282	290	0	0	0
05P	0	0	298	263	0	0	0
06P	0	0	175	200	0	0	0
07P	0	0	110	119	0	0	0
08P	0	0	90	101	0	0	0
09P	0	0	60	64	0	0	0
10P	0	0	34	36	0	0	0
11P	0	0	18	21	0	0	0
TOT	0	0	2510	2540	5	0	0

STATE OF CONNECTICUT
DEPARTMENT OF TRANSPORTATION
BUREAU OF POLICY AND PLANNING
PLANNING INVENTORY AND DATA

TRAFFIC RECORDER DATA

TOWN OF OLD LYME		ROUTE 156						DIRECTION S
NORTH OF HUNTLEY ROAD		SUN	MON	TUE	WED	THU	FRI	SAT
DAY	DATE	0	0	01/24/2012	01/25/2012	01/26/2012	0	0
TYPE	HOUR	2012 ADT = 2800		ACF = 1.00				

12A		0	0	0	7	5	0	0
01A		0	0	0	3	1	0	0
02A		0	0	0	1	0	0	0
03A		0	0	5	4	0	0	0
04A		0	0	6	10	0	0	0
05A		0	0	51	47	0	0	0
06A		0	0	136	140	0	0	0
07A		0	0	273	270	0	0	0
08A		0	0	276	304	0	0	0
09A		0	0	240	196	0	0	0
10A		0	0	172	176	0	0	0
11A		0	0	186	163	0	0	0
12P		0	0	171	177	0	0	0
01P		0	0	175	155	0	0	0
02P		0	0	163	158	0	0	0
03P		0	0	212	218	0	0	0
04P		0	0	173	184	0	0	0
05P		0	0	169	127	0	0	0
06P		0	0	102	113	0	0	0
07P		0	0	44	53	0	0	0
08P		0	0	23	28	0	0	0
09P		0	0	16	19	0	0	0
10P		0	0	11	11	0	0	0
11P		0	0	9	8	0	0	0
TOT		0	0	2613	2572	6	0	0

STATE OF CONNECTICUT
DEPARTMENT OF TRANSPORTATION
BUREAU OF POLICY AND PLANNING
PLANNING INVENTORY AND DATA

TRAFFIC RECORDER DATA

TOWN OF OLD LYME		ROUTE 0001						DIRECTION E
NE OF ROUTE 156 (N JCT)		SUN	MON	TUE	WED	THU	FRI	SAT
DAY	DATE	0	0	01/24/2012	01/25/2012	01/26/2012	0	0
TYPE	HOUR	2012 ADT = 4600		ACF = 0.99		*****		
12A		0	0	0	8	9	0	0
01A		0	0	0	4	8	0	0
02A		0	0	0	3	3	0	0
03A		0	0	7	4	0	0	0
04A		0	0	9	9	0	0	0
05A		0	0	37	40	0	0	0
06A		0	0	84	95	0	0	0
07A		0	0	212	212	0	0	0
08A		0	0	304	317	0	0	0
09A		0	0	307	263	0	0	0
10A		0	0	307	298	0	0	0
11A		0	0	326	341	0	0	0
12P		0	0	365	353	0	0	0
01P		0	0	339	318	0	0	0
02P		0	0	337	375	0	0	0
03P		0	0	458	446	0	0	0
04P		0	0	454	434	0	0	0
05P		0	0	400	394	0	0	0
06P		0	0	245	287	0	0	0
07P		0	0	133	136	0	0	0
08P		0	0	94	104	0	0	0
09P		0	0	53	73	0	0	0
10P		0	0	41	25	0	0	0
11P		0	0	20	18	0	0	0
TOT		0	0	4532	4557	20	0	0

STATE OF CONNECTICUT
DEPARTMENT OF TRANSPORTATION
BUREAU OF POLICY AND PLANNING
PLANNING INVENTORY AND DATA

TRAFFIC RECORDER DATA

TOWN OF OLD LYME		ROUTE 0001						DIRECTION W
NE OF ROUTE 156 (N JCT)		SUN	MON	TUE	WED	THU	FRI	SAT
DAY	DATE	0	0	01/24/2012	01/25/2012	01/26/2012	0	0
TYPE	HOUR	2012 ADT = 4400		ACF = 0.99		*****		
12A		0	0	0	5	11	0	0
01A		0	0	0	4	8	0	0
02A		0	0	0	4	3	0	0
03A		0	0	7	6	0	0	0
04A		0	0	15	19	0	0	0
05A		0	0	58	61	0	0	0
06A		0	0	138	150	0	0	0
07A		0	0	275	296	0	0	0
08A		0	0	287	263	0	0	0
09A		0	0	236	215	0	0	0
10A		0	0	288	255	0	0	0
11A		0	0	273	251	0	0	0
12P		0	0	318	273	0	0	0
01P		0	0	329	289	0	0	0
02P		0	0	485	339	0	0	0
03P		0	0	627	440	0	0	0
04P		0	0	419	403	0	0	0
05P		0	0	314	281	0	0	0
06P		0	0	184	211	0	0	0
07P		0	0	117	123	0	0	0
08P		0	0	91	88	0	0	0
09P		0	0	70	61	0	0	0
10P		0	0	31	21	0	0	0
11P		0	0	11	16	0	0	0
TOT		0	0	4573	4074	22	0	0

STATE OF CONNECTICUT
 DEPARTMENT OF TRANSPORTATION
 BUREAU OF POLICY AND PLANNING
 PLANNING INVENTORY AND DATA

TRAFFIC RECORDER DATA

TOWN OF OLD LYME	ROUTE 0001							DIRECTION E
WEST OF LYME STREET	SUN	MON	TUE	WED	THU	FRI	SAT	
DAY	0	0	01/31/2012	02/01/2012	02/02/2012	0	0	
DATE								
TYPE								
HOUR								
	2012 ADT = 4300		ACF = 0.99					

12A	0	0	0	8	6	0	0	
01A	0	0	0	7	2	0	0	
02A	0	0	0	3	2	0	0	
03A	0	0	0	5	7	0	0	
04A	0	0	11	9	0	0	0	
05A	0	0	27	20	0	0	0	
06A	0	0	76	94	0	0	0	
07A	0	0	177	188	0	0	0	
08A	0	0	240	207	0	0	0	
09A	0	0	241	225	0	0	0	
10A	0	0	227	239	0	0	0	
11A	0	0	264	244	0	0	0	
12P	0	0	326	301	0	0	0	
01P	0	0	294	371	0	0	0	
02P	0	0	329	369	0	0	0	
03P	0	0	356	395	0	0	0	
04P	0	0	414	444	0	0	0	
05P	0	0	383	402	0	0	0	
06P	0	0	266	283	0	0	0	
07P	0	0	181	196	0	0	0	
08P	0	0	120	144	0	0	0	
09P	0	0	84	83	0	0	0	
10P	0	0	58	60	0	0	0	
11P	0	0	24	25	0	0	0	
TOT	0	0	4098	4322	17	0	0	

STATE OF CONNECTICUT
DEPARTMENT OF TRANSPORTATION
BUREAU OF POLICY AND PLANNING
PLANNING INVENTORY AND DATA

TRAFFIC RECORDER DATA

TOWN OF OLD LYME		ROUTE 0001						DIRECTION W
WEST OF LYME STREET		SUN	MON	TUE	WED	THU	FRI	SAT
DAY	DATE	0	0	01/31/2012	02/01/2012	02/02/2012	0	0
TYPE	HOUR	2012 ADT = 4600		ACF = 0.99		*****		
	12A	0	0	0	12	6	0	0
	01A	0	0	0	3	2	0	0
	02A	0	0	0	2	2	0	0
	03A	0	0	0	6	5	0	0
	04A	0	0	13	14	0	0	0
	05A	0	0	61	62	0	0	0
	06A	0	0	175	155	0	0	0
	07A	0	0	346	363	0	0	0
	08A	0	0	374	337	0	0	0
	09A	0	0	292	283	0	0	0
	10A	0	0	281	272	0	0	0
	11A	0	0	308	315	0	0	0
	12P	0	0	327	347	0	0	0
	01P	0	0	306	421	0	0	0
	02P	0	0	370	395	0	0	0
	03P	0	0	337	356	0	0	0
	04P	0	0	353	425	0	0	0
	05P	0	0	335	290	0	0	0
	06P	0	0	191	197	0	0	0
	07P	0	0	139	142	0	0	0
	08P	0	0	67	108	0	0	0
	09P	0	0	59	66	0	0	0
	10P	0	0	19	33	0	0	0
	11P	0	0	19	13	0	0	0
	TOT	0	0	4372	4617	15	0	0

STATE OF CONNECTICUT
DEPARTMENT OF TRANSPORTATION
BUREAU OF POLICY AND PLANNING
PLANNING INVENTORY AND DATA

TRAFFIC RECORDER DATA

TOWN OF OLD LYME	ROUTE 0001							DIRECTION E
WEST OF FOUR MILE RIVER ROAD	SUN	MON	TUE	WED	THU	FRI	SAT	
DAY	0	0	01/24/2012	01/25/2012	01/26/2012	0	0	
DATE								
TYPE								
HOUR								
	2012 ADT = 1800		ACF = NA					

12A	0	0	0	1	3	0	0	
01A	0	0	0	1	1	0	0	
02A	0	0	0	2	2	0	0	
03A	0	0	0	7	2	0	0	
04A	0	0	0	11	13	0	0	
05A	0	0	47	45	0	0	0	
06A	0	0	70	72	0	0	0	
07A	0	0	162	145	0	0	0	
08A	0	0	162	157	0	0	0	
09A	0	0	113	116	0	0	0	
10A	0	0	94	89	0	0	0	
11A	0	0	110	124	0	0	0	
12P	0	0	127	142	0	0	0	
01P	0	0	111	138	0	0	0	
02P	0	0	93	137	0	0	0	
03P	0	0	136	108	0	0	0	
04P	0	0	130	123	0	0	0	
05P	0	0	121	117	0	0	0	
06P	0	0	101	94	0	0	0	
07P	0	0	50	51	0	0	0	
08P	0	0	35	49	0	0	0	
09P	0	0	23	23	0	0	0	
10P	0	0	22	33	0	0	0	
11P	0	0	8	7	0	0	0	
TOT	0	0	1715	1792	21	0	0	

STATE OF CONNECTICUT
DEPARTMENT OF TRANSPORTATION
BUREAU OF POLICY AND PLANNING
PLANNING INVENTORY AND DATA

TRAFFIC RECORDER DATA

TOWN OF OLD LYME

ROUTE 0001

DIRECTION W

WEST OF FOUR MILE RIVER ROAD

DAY	SUN	MON	TUE	WED	THU	FRI	SAT
DATE	0	0	01/24/2012	01/25/2012	01/26/2012	0	0
TYPE							
HOUR							

2012 ADT = 2100 ACF = NA

12A	0	0	0	8	3	0	0
01A	0	0	0	3	2	0	0
02A	0	0	0	3	4	0	0
03A	0	0	0	5	1	0	0
04A	0	0	0	2	2	0	0
05A	0	0	8	11	0	0	0
06A	0	0	27	34	0	0	0
07A	0	0	70	56	0	0	0
08A	0	0	85	86	0	0	0
09A	0	0	106	85	0	0	0
10A	0	0	79	114	0	0	0
11A	0	0	102	114	0	0	0
12P	0	0	126	113	0	0	0
01P	0	0	154	137	0	0	0
02P	0	0	353	198	0	0	0
03P	0	0	411	176	0	0	0
04P	0	0	242	177	0	0	0
05P	0	0	202	198	0	0	0
06P	0	0	107	116	0	0	0
07P	0	0	73	71	0	0	0
08P	0	0	57	44	0	0	0
09P	0	0	46	42	0	0	0
10P	0	0	22	29	0	0	0
11P	0	0	13	14	0	0	0
TOT	0	0	2283	1836	12	0	0

STATE OF CONNECTICUT
DEPARTMENT OF TRANSPORTATION
BUREAU OF POLICY AND PLANNING
PLANNING INVENTORY AND DATA

TRAFFIC RECORDER DATA

TOWN OF OLD LYME	ROUTE 156							DIRECTION N
EAST OF FOUR MILE RIVER ROAD	SUN	MON	TUE	WED	THU	FRI	SAT	
DAY	0	0	01/24/2012	01/25/2012	01/26/2012	0	0	
DATE								
TYPE								
HOUR								
	2012 ADT = 1200		ACF = NA					

12A	0	0	0	5	2	0	0	
01A	0	0	0	2	0	0	0	
02A	0	0	0	0	3	0	0	
03A	0	0	0	4	2	0	0	
04A	0	0	0	4	4	0	0	
05A	0	0	21	20	0	0	0	
06A	0	0	36	38	0	0	0	
07A	0	0	77	73	0	0	0	
08A	0	0	87	90	0	0	0	
09A	0	0	80	88	0	0	0	
10A	0	0	85	79	0	0	0	
11A	0	0	72	92	0	0	0	
12P	0	0	74	108	0	0	0	
01P	0	0	93	97	0	0	0	
02P	0	0	98	89	0	0	0	
03P	0	0	96	102	0	0	0	
04P	0	0	92	93	0	0	0	
05P	0	0	68	83	0	0	0	
06P	0	0	45	50	0	0	0	
07P	0	0	27	18	0	0	0	
08P	0	0	32	28	0	0	0	
09P	0	0	21	15	0	0	0	
10P	0	0	10	10	0	0	0	
11P	0	0	5	9	0	0	0	
TOT	0	0	1119	1197	11	0	0	

STATE OF CONNECTICUT
DEPARTMENT OF TRANSPORTATION
BUREAU OF POLICY AND PLANNING
PLANNING INVENTORY AND DATA

TRAFFIC RECORDER DATA

TOWN OF OLD LYME

ROUTE 156

DIRECTION S

EAST OF FOUR MILE RIVER ROAD

DAY	SUN	MON	TUE	WED	THU	FRI	SAT
DATE	0	0	01/24/2012	01/25/2012	01/26/2012	0	0
TYPE							
HOUR							

2012 ADT = 1300 ACF = NA

12A	0	0	0	4	3	0	0
01A	0	0	0	0	5	0	0
02A	0	0	0	2	0	0	0
03A	0	0	0	3	0	0	0
04A	0	0	0	5	6	0	0
05A	0	0	11	11	0	0	0
06A	0	0	16	17	0	0	0
07A	0	0	34	44	0	0	0
08A	0	0	56	79	0	0	0
09A	0	0	56	73	0	0	0
10A	0	0	63	64	0	0	0
11A	0	0	67	66	0	0	0
12P	0	0	83	74	0	0	0
01P	0	0	212	78	0	0	0
02P	0	0	166	139	0	0	0
03P	0	0	233	104	0	0	0
04P	0	0	117	96	0	0	0
05P	0	0	86	76	0	0	0
06P	0	0	45	52	0	0	0
07P	0	0	38	30	0	0	0
08P	0	0	30	28	0	0	0
09P	0	0	25	25	0	0	0
10P	0	0	12	8	0	0	0
11P	0	0	12	11	0	0	0
TOT	0	0	1362	1089	14	0	0

STATE OF CONNECTICUT
DEPARTMENT OF TRANSPORTATION
BUREAU OF POLICY AND PLANNING
PLANNING INVENTORY AND DATA

TRAFFIC RECORDER DATA

TOWN OF OLD LYME	ROUTE 156						DIRECTION N
SOUTH OF FERRY ROAD #1	SUN	MON	TUE	WED	THU	FRI	SAT
DAY	0	0	01/24/2012	01/25/2012	01/26/2012	0	0
DATE							
TYPE							
HOUR							
	2012 ADT = 2600		ACF = NA				

12A	0	0	0	7	2	0	0
01A	0	0	0	4	4	0	0
02A	0	0	0	2	2	0	0
03A	0	0	0	3	2	0	0
04A	0	0	0	9	10	0	0
05A	0	0	58	45	0	0	0
06A	0	0	111	133	0	0	0
07A	0	0	226	231	0	0	0
08A	0	0	227	215	0	0	0
09A	0	0	171	155	0	0	0
10A	0	0	149	146	0	0	0
11A	0	0	167	160	0	0	0
12P	0	0	164	164	0	0	0
01P	0	0	248	153	0	0	0
02P	0	0	236	187	0	0	0
03P	0	0	301	185	0	0	0
04P	0	0	214	168	0	0	0
05P	0	0	138	136	0	0	0
06P	0	0	104	113	0	0	0
07P	0	0	58	70	0	0	0
08P	0	0	32	30	0	0	0
09P	0	0	26	32	0	0	0
10P	0	0	11	9	0	0	0
11P	0	0	5	7	0	0	0
TOT	0	0	2646	2364	20	0	0

STATE OF CONNECTICUT
DEPARTMENT OF TRANSPORTATION
BUREAU OF POLICY AND PLANNING
PLANNING INVENTORY AND DATA

TRAFFIC RECORDER DATA

TOWN OF OLD LYME

ROUTE 156

DIRECTION S

SOUTH OF FERRY ROAD #1

DAY	SUN	MON	TUE	WED	THU	FRI	SAT
DATE	0	0	01/24/2012	01/25/2012	01/26/2012	0	0
TYPE							
HOUR							

2012 ADT = 2500 ACF = NA

12A	0	0	0	10	9	0	0
01A	0	0	0	8	6	0	0
02A	0	0	0	1	1	0	0
03A	0	0	0	2	4	0	0
04A	0	0	0	2	1	0	0
05A	0	0	7	8	0	0	0
06A	0	0	39	37	0	0	0
07A	0	0	52	73	0	0	0
08A	0	0	137	139	0	0	0
09A	0	0	125	111	0	0	0
10A	0	0	125	114	0	0	0
11A	0	0	156	159	0	0	0
12P	0	0	175	168	0	0	0
01P	0	0	169	174	0	0	0
02P	0	0	192	171	0	0	0
03P	0	0	223	235	0	0	0
04P	0	0	265	257	0	0	0
05P	0	0	262	243	0	0	0
06P	0	0	180	190	0	0	0
07P	0	0	122	132	0	0	0
08P	0	0	87	77	0	0	0
09P	0	0	64	65	0	0	0
10P	0	0	34	43	0	0	0
11P	0	0	22	33	0	0	0
TOT	0	0	2436	2452	21	0	0

STATE OF CONNECTICUT
DEPARTMENT OF TRANSPORTATION
BUREAU OF POLICY AND PLANNING
PLANNING INVENTORY AND DATA

TRAFFIC RECORDER DATA

TOWN OF OLD LYME	ROUTE							DIRECTION N
CROSS LANE - SOUTH OF CHAMPLAIN DRIVE	SUN	MON	TUE	WED	THU	FRI	SAT	
DAY								
DATE	0	0	01/24/2012	01/25/2012	01/26/2012	0	0	
TYPE								
HOUR								
	2012 ADT = 600		ACF = NA					

12A	0	0	0	1	2	0	0	
01A	0	0	0	0	0	0	0	
02A	0	0	0	0	1	0	0	
03A	0	0	0	2	0	0	0	
04A	0	0	0	0	0	0	0	
05A	0	0	0	3	3	0	0	
06A	0	0	5	4	0	0	0	
07A	0	0	14	22	0	0	0	
08A	0	0	63	60	0	0	0	
09A	0	0	24	23	0	0	0	
10A	0	0	19	19	0	0	0	
11A	0	0	38	27	0	0	0	
12P	0	0	44	27	0	0	0	
01P	0	0	31	27	0	0	0	
02P	0	0	44	43	0	0	0	
03P	0	0	69	51	0	0	0	
04P	0	0	56	51	0	0	0	
05P	0	0	75	54	0	0	0	
06P	0	0	45	44	0	0	0	
07P	0	0	33	33	0	0	0	
08P	0	0	21	35	0	0	0	
09P	0	0	13	22	0	0	0	
10P	0	0	4	6	0	0	0	
11P	0	0	2	5	0	0	0	
TOT	0	0	600	559	6	0	0	

STATE OF CONNECTICUT
DEPARTMENT OF TRANSPORTATION
BUREAU OF POLICY AND PLANNING
PLANNING INVENTORY AND DATA

TRAFFIC RECORDER DATA

TOWN OF OLD LYME	ROUTE						DIRECTION S
CROSS LANE - SOUTH OF CHAMPLAIN DRIVE	SUN	MON	TUE	WED	THU	FRI	SAT
DAY							
DATE	0	0	01/24/2012	01/25/2012	01/26/2012	0	0
TYPE							
HOUR							
	2012 ADT = 600		ACF = NA				

12A	0	0	0	1	1	0	0
01A	0	0	0	1	1	0	0
02A	0	0	0	1	1	0	0
03A	0	0	0	2	0	0	0
04A	0	0	0	0	3	0	0
05A	0	0	0	8	8	0	0
06A	0	0	15	19	0	0	0
07A	0	0	45	56	0	0	0
08A	0	0	72	70	0	0	0
09A	0	0	32	38	0	0	0
10A	0	0	21	31	0	0	0
11A	0	0	34	24	0	0	0
12P	0	0	42	28	0	0	0
01P	0	0	35	37	0	0	0
02P	0	0	34	43	0	0	0
03P	0	0	67	72	0	0	0
04P	0	0	45	42	0	0	0
05P	0	0	36	34	0	0	0
06P	0	0	31	46	0	0	0
07P	0	0	21	19	0	0	0
08P	0	0	13	14	0	0	0
09P	0	0	7	12	0	0	0
10P	0	0	2	2	0	0	0
11P	0	0	1	1	0	0	0
TOT	0	0	553	601	14	0	0

STATE OF CONNECTICUT
DEPARTMENT OF TRANSPORTATION
BUREAU OF POLICY AND PLANNING
PLANNING INVENTORY AND DATA

TRAFFIC RECORDER DATA

TOWN OF OLD LYME	ROUTE 156							DIRECTION B
SOUTH OF US 1 (E JCT)	SUN	MON	TUE	WED	THU	FRI	SAT	
DAY	0	0	02/17/2009	02/18/2009	0	0	0	
DATE								
TYPE								
HOUR								
	2009 ADT = 5700		ACF = NA					

12A	0	0	0	17	0	0	0	
01A	0	0	0	4	0	0	0	
02A	0	0	0	5	0	0	0	
03A	0	0	0	6	0	0	0	
04A	0	0	0	14	0	0	0	
05A	0	0	0	47	0	0	0	
06A	0	0	163	166	0	0	0	
07A	0	0	267	283	0	0	0	
08A	0	0	426	376	0	0	0	
09A	0	0	361	0	0	0	0	
10A	0	0	373	0	0	0	0	
11A	0	0	432	0	0	0	0	
12P	0	0	394	0	0	0	0	
01P	0	0	417	0	0	0	0	
02P	0	0	423	0	0	0	0	
03P	0	0	502	0	0	0	0	
04P	0	0	464	0	0	0	0	
05P	0	0	463	0	0	0	0	
06P	0	0	309	0	0	0	0	
07P	0	0	190	0	0	0	0	
08P	0	0	136	0	0	0	0	
09P	0	0	109	0	0	0	0	
10P	0	0	61	0	0	0	0	
11P	0	0	28	0	0	0	0	
TOT	0	0	5518	918	0	0	0	

STATE OF CONNECTICUT
DEPARTMENT OF TRANSPORTATION
BUREAU OF POLICY AND PLANNING
PLANNING INVENTORY AND DATA

TRAFFIC RECORDER DATA

TOWN OF OLD LYME		ROUTE 156						DIRECTION B
NW OF SMITH NECK ROAD		SUN	MON	TUE	WED	THU	FRI	SAT
DAY	DATE	0	0	02/24/2009	02/25/2009	0	0	0
TYPE	HOUR	2009 ADT = 6100		ACF = NA		*****		
	12A	0	0	0	17	0	0	0
	01A	0	0	0	4	0	0	0
	02A	0	0	0	8	0	0	0
	03A	0	0	0	2	0	0	0
	04A	0	0	0	16	0	0	0
	05A	0	0	0	46	0	0	0
	06A	0	0	199	0	0	0	0
	07A	0	0	426	0	0	0	0
	08A	0	0	537	0	0	0	0
	09A	0	0	315	0	0	0	0
	10A	0	0	325	0	0	0	0
	11A	0	0	395	0	0	0	0
	12P	0	0	370	0	0	0	0
	01P	0	0	396	0	0	0	0
	02P	0	0	489	0	0	0	0
	03P	0	0	543	0	0	0	0
	04P	0	0	491	0	0	0	0
	05P	0	0	480	0	0	0	0
	06P	0	0	331	0	0	0	0
	07P	0	0	208	0	0	0	0
	08P	0	0	157	0	0	0	0
	09P	0	0	127	0	0	0	0
	10P	0	0	70	0	0	0	0
	11P	0	0	27	0	0	0	0
	TOT	0	0	5886	93	0	0	0

STATE OF CONNECTICUT
DEPARTMENT OF TRANSPORTATION
BUREAU OF POLICY AND PLANNING
PLANNING INVENTORY AND DATA

TRAFFIC RECORDER DATA

TOWN OF OLD LYME

ROUTE 156

DIRECTION B

SW OF FOUR MILE RIVER ROAD

DAY	SUN	MON	TUE	WED	THU	FRI	SAT
DATE	0	02/23/2009	02/24/2009	0	0	0	0
TYPE							
HOUR							

2009 ADT = 4200 ACF = NA

12A	0	0	6	0	0	0	0
01A	0	0	7	0	0	0	0
02A	0	0	10	0	0	0	0
03A	0	0	1	0	0	0	0
04A	0	0	12	0	0	0	0
05A	0	0	47	0	0	0	0
06A	0	0	124	0	0	0	0
07A	0	326	0	0	0	0	0
08A	0	321	0	0	0	0	0
09A	0	244	0	0	0	0	0
10A	0	225	0	0	0	0	0
11A	0	231	0	0	0	0	0
12P	0	228	0	0	0	0	0
01P	0	259	0	0	0	0	0
02P	0	285	0	0	0	0	0
03P	0	339	0	0	0	0	0
04P	0	345	0	0	0	0	0
05P	0	346	0	0	0	0	0
06P	0	281	0	0	0	0	0
07P	0	154	0	0	0	0	0
08P	0	127	0	0	0	0	0
09P	0	87	0	0	0	0	0
10P	0	40	0	0	0	0	0
11P	0	29	0	0	0	0	0
TOT	0	3867	207	0	0	0	0

STATE OF CONNECTICUT
 DEPARTMENT OF TRANSPORTATION
 BUREAU OF POLICY AND PLANNING
 PLANNING INVENTORY AND DATA

TRAFFIC RECORDER DATA

TOWN OF OLD LYME		ROUTE 0001						DIRECTION B
WEST OF FOUR MILE RIVER ROAD		SUN	MON	TUE	WED	THU	FRI	SAT
DAY	DATE	0	0	02/17/2009	02/18/2009	0	0	0
TYPE	HOUR	2009 ADT = 3400		ACF = NA				

12A		0	0	0	14	0	0	0
01A		0	0	0	10	0	0	0
02A		0	0	0	9	0	0	0
03A		0	0	0	6	0	0	0
04A		0	0	0	23	0	0	0
05A		0	0	0	43	0	0	0
06A		0	0	0	85	0	0	0
07A		0	0	196	224	0	0	0
08A		0	0	231	224	0	0	0
09A		0	0	168	174	0	0	0
10A		0	0	206	0	0	0	0
11A		0	0	204	0	0	0	0
12P		0	0	265	0	0	0	0
01P		0	0	240	0	0	0	0
02P		0	0	243	0	0	0	0
03P		0	0	278	0	0	0	0
04P		0	0	302	0	0	0	0
05P		0	0	295	0	0	0	0
06P		0	0	183	0	0	0	0
07P		0	0	119	0	0	0	0
08P		0	0	87	0	0	0	0
09P		0	0	66	0	0	0	0
10P		0	0	25	0	0	0	0
11P		0	0	21	0	0	0	0
TOT		0	0	3129	812	0	0	0

STATE OF CONNECTICUT
DEPARTMENT OF TRANSPORTATION
BUREAU OF POLICY AND PLANNING
PLANNING INVENTORY AND DATA

TRAFFIC RECORDER DATA

TOWN OF OLD LYME		ROUTE 156						DIRECTION B
SE OF MILE CREEK ROAD (W JCT)		SUN	MON	TUE	WED	THU	FRI	SAT
DAY	DATE	0	0	02/24/2009	02/25/2009	0	0	0
TYPE	HOUR	2009 ADT = 3900		ACF = NA		*****		
	12A	0	0	0	10	0	0	0
	01A	0	0	0	2	0	0	0
	02A	0	0	0	5	0	0	0
	03A	0	0	0	2	0	0	0
	04A	0	0	0	12	0	0	0
	05A	0	0	0	21	0	0	0
	06A	0	0	117	0	0	0	0
	07A	0	0	232	0	0	0	0
	08A	0	0	354	0	0	0	0
	09A	0	0	219	0	0	0	0
	10A	0	0	226	0	0	0	0
	11A	0	0	270	0	0	0	0
	12P	0	0	256	0	0	0	0
	01P	0	0	274	0	0	0	0
	02P	0	0	307	0	0	0	0
	03P	0	0	345	0	0	0	0
	04P	0	0	298	0	0	0	0
	05P	0	0	315	0	0	0	0
	06P	0	0	195	0	0	0	0
	07P	0	0	124	0	0	0	0
	08P	0	0	99	0	0	0	0
	09P	0	0	80	0	0	0	0
	10P	0	0	41	0	0	0	0
	11P	0	0	18	0	0	0	0
	TOT	0	0	3770	52	0	0	0

STATE OF CONNECTICUT
DEPARTMENT OF TRANSPORTATION
BUREAU OF POLICY AND PLANNING
PLANNING INVENTORY AND DATA

TRAFFIC RECORDER DATA

TOWN OF OLD LYME	ROUTE							DIRECTION B
FOUR MILE RIVER ROAD - NORTH OF COLTON RD	SUN	MON	TUE	WED	THU	FRI	SAT	
DAY	0	02/23/2009	02/24/2009	0	0	0	0	
DATE								
TYPE								
HOUR								
	2009 ADT = 3800		ACF = NA					

12A	0	0	11	0	0	0	0	
01A	0	0	7	0	0	0	0	
02A	0	0	13	0	0	0	0	
03A	0	0	5	0	0	0	0	
04A	0	0	14	0	0	0	0	
05A	0	0	52	0	0	0	0	
06A	0	0	161	0	0	0	0	
07A	0	287	0	0	0	0	0	
08A	0	271	0	0	0	0	0	
09A	0	222	0	0	0	0	0	
10A	0	197	0	0	0	0	0	
11A	0	202	0	0	0	0	0	
12P	0	225	0	0	0	0	0	
01P	0	219	0	0	0	0	0	
02P	0	244	0	0	0	0	0	
03P	0	309	0	0	0	0	0	
04P	0	326	0	0	0	0	0	
05P	0	309	0	0	0	0	0	
06P	0	236	0	0	0	0	0	
07P	0	151	0	0	0	0	0	
08P	0	110	0	0	0	0	0	
09P	0	74	0	0	0	0	0	
10P	0	34	0	0	0	0	0	
11P	0	24	0	0	0	0	0	
TOT	0	3440	263	0	0	0	0	

STATE OF CONNECTICUT
DEPARTMENT OF TRANSPORTATION
BUREAU OF POLICY AND PLANNING
PLANNING INVENTORY AND DATA

TRAFFIC RECORDER DATA

TOWN OF OLD LYME		ROUTE 0001						DIRECTION B
NE OF SILL LANE #1 CONNECTOR		SUN	MON	TUE	WED	THU	FRI	SAT
DAY	DATE	0	0	02/17/2009	02/18/2009	0	0	0
TYPE	HOUR	2009 ADT = 4900		ACF = NA				

12A		0	0	0	16	0	0	0
01A		0	0	0	8	0	0	0
02A		0	0	0	7	0	0	0
03A		0	0	0	5	0	0	0
04A		0	0	0	17	0	0	0
05A		0	0	0	43	0	0	0
06A		0	0	0	136	0	0	0
07A		0	0	239	243	0	0	0
08A		0	0	290	294	0	0	0
09A		0	0	283	307	0	0	0
10A		0	0	331	0	0	0	0
11A		0	0	345	0	0	0	0
12P		0	0	387	0	0	0	0
01P		0	0	364	0	0	0	0
02P		0	0	325	0	0	0	0
03P		0	0	404	0	0	0	0
04P		0	0	406	0	0	0	0
05P		0	0	402	0	0	0	0
06P		0	0	307	0	0	0	0
07P		0	0	191	0	0	0	0
08P		0	0	141	0	0	0	0
09P		0	0	93	0	0	0	0
10P		0	0	54	0	0	0	0
11P		0	0	28	0	0	0	0
TOT		0	0	4590	1076	0	0	0

STATE OF CONNECTICUT
DEPARTMENT OF TRANSPORTATION
BUREAU OF POLICY AND PLANNING
PLANNING INVENTORY AND DATA

TRAFFIC RECORDER DATA

TOWN OF OLD LYME		ROUTE 156						DIRECTION B	
SOUTH OF MILE CREEK ROAD (E JCT)		SUN	MON	TUE	WED	THU	FRI	SAT	
DAY	DATE	0	02/23/2009	02/24/2009	0	0	0	0	
TYPE	HOUR	2009 ADT = 2200		ACF = NA					

12A		0	0	2	0	0	0	0	
01A		0	0	7	0	0	0	0	
02A		0	0	7	0	0	0	0	
03A		0	0	1	0	0	0	0	
04A		0	0	5	0	0	0	0	
05A		0	0	23	0	0	0	0	
06A		0	0	64	0	0	0	0	
07A		0	125	0	0	0	0	0	
08A		0	153	0	0	0	0	0	
09A		0	139	0	0	0	0	0	
10A		0	128	0	0	0	0	0	
11A		0	140	0	0	0	0	0	
12P		0	141	0	0	0	0	0	
01P		0	170	0	0	0	0	0	
02P		0	158	0	0	0	0	0	
03P		0	187	0	0	0	0	0	
04P		0	196	0	0	0	0	0	
05P		0	168	0	0	0	0	0	
06P		0	126	0	0	0	0	0	
07P		0	70	0	0	0	0	0	
08P		0	62	0	0	0	0	0	
09P		0	47	0	0	0	0	0	
10P		0	25	0	0	0	0	0	
11P		0	10	0	0	0	0	0	
TOT		0	2045	109	0	0	0	0	

STATE OF CONNECTICUT
 DEPARTMENT OF TRANSPORTATION
 BUREAU OF POLICY AND PLANNING
 PLANNING INVENTORY AND DATA

TRAFFIC RECORDER DATA

TOWN OF OLD LYME

ROUTE 156

DIRECTION B

NORTH OF US 1 (W JCT)

DAY	SUN	MON	TUE	WED	THU	FRI	SAT
DATE	0	0	02/17/2009	02/18/2009	0	0	0
TYPE							
HOUR							

2009 ADT = 4300 ACF = 0.99

12A	0	0	0	8	0	0	0
01A	0	0	0	3	0	0	0
02A	0	0	0	0	0	0	0
03A	0	0	0	14	0	0	0
04A	0	0	0	16	0	0	0
05A	0	0	0	34	0	0	0
06A	0	0	114	134	0	0	0
07A	0	0	263	280	0	0	0
08A	0	0	304	284	0	0	0
09A	0	0	276	0	0	0	0
10A	0	0	273	0	0	0	0
11A	0	0	272	0	0	0	0
12P	0	0	282	0	0	0	0
01P	0	0	291	0	0	0	0
02P	0	0	280	0	0	0	0
03P	0	0	302	0	0	0	0
04P	0	0	379	0	0	0	0
05P	0	0	365	0	0	0	0
06P	0	0	203	0	0	0	0
07P	0	0	117	0	0	0	0
08P	0	0	103	0	0	0	0
09P	0	0	73	0	0	0	0
10P	0	0	43	0	0	0	0
11P	0	0	28	0	0	0	0
TOT	0	0	3968	773	0	0	0

STATE OF CONNECTICUT
DEPARTMENT OF TRANSPORTATION
BUREAU OF POLICY AND PLANNING
PLANNING INVENTORY AND DATA

TRAFFIC RECORDER DATA

TOWN OF OLD LYME		ROUTE 156						DIRECTION N
SOUTH OF US 1 (W JCT)		SUN	MON	TUE	WED	THU	FRI	SAT
DAY	DATE	0	03/09/2009	03/10/2009	0	0	0	0
TYPE	HOUR	2009 ADT = 5000		ACF = NA				

12A		0	0	16	0	0	0	0
01A		0	0	5	0	0	0	0
02A		0	0	10	0	0	0	0
03A		0	0	9	0	0	0	0
04A		0	0	5	0	0	0	0
05A		0	0	19	0	0	0	0
06A		0	0	92	0	0	0	0
07A		0	0	224	0	0	0	0
08A		0	0	314	0	0	0	0
09A		0	310	304	0	0	0	0
10A		0	334	337	0	0	0	0
11A		0	364	0	0	0	0	0
12P		0	384	0	0	0	0	0
01P		0	359	0	0	0	0	0
02P		0	381	0	0	0	0	0
03P		0	439	0	0	0	0	0
04P		0	514	0	0	0	0	0
05P		0	504	0	0	0	0	0
06P		0	293	0	0	0	0	0
07P		0	197	0	0	0	0	0
08P		0	152	0	0	0	0	0
09P		0	111	0	0	0	0	0
10P		0	49	0	0	0	0	0
11P		0	22	0	0	0	0	0
TOT		0	4413	1335	0	0	0	0

STATE OF CONNECTICUT
DEPARTMENT OF TRANSPORTATION
BUREAU OF POLICY AND PLANNING
PLANNING INVENTORY AND DATA

TRAFFIC RECORDER DATA

TOWN OF OLD LYME		ROUTE 156						DIRECTION S
SOUTH OF US 1 (W JCT)		SUN	MON	TUE	WED	THU	FRI	SAT
DAY	DATE	0	03/09/2009	03/10/2009	0	0	0	0
TYPE	HOUR	2009 ADT = 5200		ACF = NA		*****		
	12A	0	0	11	0	0	0	0
	01A	0	0	8	0	0	0	0
	02A	0	0	2	0	0	0	0
	03A	0	0	9	0	0	0	0
	04A	0	0	19	0	0	0	0
	05A	0	0	88	0	0	0	0
	06A	0	0	236	0	0	0	0
	07A	0	0	433	0	0	0	0
	08A	0	0	486	0	0	0	0
	09A	0	377	421	0	0	0	0
	10A	0	374	376	0	0	0	0
	11A	0	370	0	0	0	0	0
	12P	0	373	0	0	0	0	0
	01P	0	369	0	0	0	0	0
	02P	0	401	0	0	0	0	0
	03P	0	424	0	0	0	0	0
	04P	0	419	0	0	0	0	0
	05P	0	369	0	0	0	0	0
	06P	0	237	0	0	0	0	0
	07P	0	149	0	0	0	0	0
	08P	0	106	0	0	0	0	0
	09P	0	61	0	0	0	0	0
	10P	0	42	0	0	0	0	0
	11P	0	21	0	0	0	0	0
	TOT	0	4092	2089	0	0	0	0

STATE OF CONNECTICUT
DEPARTMENT OF TRANSPORTATION
BUREAU OF POLICY AND PLANNING
PLANNING INVENTORY AND DATA

TRAFFIC RECORDER DATA

TOWN OF OLD LYME		ROUTE 156						DIRECTION B
EAST OF FOUR MILE RIVER ROAD		SUN	MON	TUE	WED	THU	FRI	SAT
DAY	DATE	0	02/23/2009	02/24/2009	0	0	0	0
TYPE	HOUR	2009 ADT = 1800		ACF = NA				

12A		0	0	0	0	0	0	0
01A		0	0	5	0	0	0	0
02A		0	0	6	0	0	0	0
03A		0	0	0	0	0	0	0
04A		0	0	4	0	0	0	0
05A		0	0	18	0	0	0	0
06A		0	0	45	0	0	0	0
07A		0	91	0	0	0	0	0
08A		0	127	0	0	0	0	0
09A		0	98	0	0	0	0	0
10A		0	122	0	0	0	0	0
11A		0	121	0	0	0	0	0
12P		0	133	0	0	0	0	0
01P		0	160	0	0	0	0	0
02P		0	136	0	0	0	0	0
03P		0	168	0	0	0	0	0
04P		0	146	0	0	0	0	0
05P		0	157	0	0	0	0	0
06P		0	92	0	0	0	0	0
07P		0	56	0	0	0	0	0
08P		0	49	0	0	0	0	0
09P		0	26	0	0	0	0	0
10P		0	19	0	0	0	0	0
11P		0	10	0	0	0	0	0
TOT		0	1711	78	0	0	0	0

STATE OF CONNECTICUT
 DEPARTMENT OF TRANSPORTATION
 BUREAU OF POLICY AND PLANNING
 PLANNING INVENTORY AND DATA

TRAFFIC RECORDER DATA

TOWN OF OLD LYME

ROUTE 156

DIRECTION B

SOUTH OF FERRY ROAD #1

DAY	SUN	MON	TUE	WED	THU	FRI	SAT
DATE	0	0	02/17/2009	02/18/2009	0	0	0
TYPE							
HOUR							

2009 ADT = 4600 ACF = NA

12A	0	0	0	12	0	0	0
01A	0	0	0	3	0	0	0
02A	0	0	0	4	0	0	0
03A	0	0	0	6	0	0	0
04A	0	0	0	12	0	0	0
05A	0	0	0	42	0	0	0
06A	0	0	144	146	0	0	0
07A	0	0	222	233	0	0	0
08A	0	0	331	290	0	0	0
09A	0	0	294	0	0	0	0
10A	0	0	297	0	0	0	0
11A	0	0	341	0	0	0	0
12P	0	0	322	0	0	0	0
01P	0	0	333	0	0	0	0
02P	0	0	350	0	0	0	0
03P	0	0	412	0	0	0	0
04P	0	0	373	0	0	0	0
05P	0	0	374	0	0	0	0
06P	0	0	249	0	0	0	0
07P	0	0	155	0	0	0	0
08P	0	0	112	0	0	0	0
09P	0	0	86	0	0	0	0
10P	0	0	53	0	0	0	0
11P	0	0	27	0	0	0	0
TOT	0	0	4475	748	0	0	0

STATE OF CONNECTICUT
DEPARTMENT OF TRANSPORTATION
BUREAU OF POLICY AND PLANNING
PLANNING INVENTORY AND DATA

TRAFFIC RECORDER DATA

TOWN OF OLD LYME		ROUTE 156						DIRECTION B
WEST OF CROSS LANE		SUN	MON	TUE	WED	THU	FRI	SAT
DAY	DATE	0	0	02/24/2009	02/25/2009	0	0	0
TYPE	HOUR	2009 ADT = 3400		ACF = NA				

12A		0	0	0	12	0	0	0
01A		0	0	0	2	0	0	0
02A		0	0	0	5	0	0	0
03A		0	0	0	4	0	0	0
04A		0	0	0	7	0	0	0
05A		0	0	0	25	0	0	0
06A		0	0	0	104	0	0	0
07A		0	0	0	199	0	0	0
08A		0	0	0	281	0	0	0
09A		0	0	0	258	0	0	0
10A		0	0	182	0	0	0	0
11A		0	0	236	0	0	0	0
12P		0	0	184	0	0	0	0
01P		0	0	222	0	0	0	0
02P		0	0	270	0	0	0	0
03P		0	0	327	0	0	0	0
04P		0	0	269	0	0	0	0
05P		0	0	273	0	0	0	0
06P		0	0	178	0	0	0	0
07P		0	0	115	0	0	0	0
08P		0	0	98	0	0	0	0
09P		0	0	62	0	0	0	0
10P		0	0	30	0	0	0	0
11P		0	0	13	0	0	0	0
TOT		0	0	2459	897	0	0	0

STATE OF CONNECTICUT
DEPARTMENT OF TRANSPORTATION
BUREAU OF POLICY AND PLANNING
PLANNING INVENTORY AND DATA

TRAFFIC RECORDER DATA

TOWN OF OLD LYME	ROUTE							DIRECTION B
FOUR MILE RIVER RD-N OF I95 NB OFF RMP X71	SUN	MON	TUE	WED	THU	FRI	SAT	
DAY								
DATE	0	02/23/2009	02/24/2009	0	0	0	0	
TYPE								
HOUR								
	2009 ADT = 4300		ACF = NA					

12A	0	0	27	0	0	0	0	
01A	0	0	14	0	0	0	0	
02A	0	0	5	0	0	0	0	
03A	0	0	9	0	0	0	0	
04A	0	0	25	0	0	0	0	
05A	0	0	62	0	0	0	0	
06A	0	0	175	0	0	0	0	
07A	0	340	0	0	0	0	0	
08A	0	336	0	0	0	0	0	
09A	0	266	0	0	0	0	0	
10A	0	212	0	0	0	0	0	
11A	0	219	0	0	0	0	0	
12P	0	261	0	0	0	0	0	
01P	0	245	0	0	0	0	0	
02P	0	248	0	0	0	0	0	
03P	0	371	0	0	0	0	0	
04P	0	422	0	0	0	0	0	
05P	0	393	0	0	0	0	0	
06P	0	263	0	0	0	0	0	
07P	0	135	0	0	0	0	0	
08P	0	100	0	0	0	0	0	
09P	0	74	0	0	0	0	0	
10P	0	35	0	0	0	0	0	
11P	0	22	0	0	0	0	0	
TOT	0	3942	317	0	0	0	0	

STATE OF CONNECTICUT
DEPARTMENT OF TRANSPORTATION
BUREAU OF POLICY AND PLANNING
PLANNING INVENTORY AND DATA

TRAFFIC RECORDER DATA

TOWN OF OLD LYME	ROUTE							DIRECTION B
LYME STREET - NORTH OF MAPLE LANE	SUN	MON	TUE	WED	THU	FRI	SAT	
DAY								
DATE	0	0	02/17/2009	02/18/2009	0	0	0	
TYPE								
HOUR								
	2009 ADT = 2800		ACF = NA					

12A	0	0	0	7	0	0	0	
01A	0	0	0	3	0	0	0	
02A	0	0	0	3	0	0	0	
03A	0	0	0	3	0	0	0	
04A	0	0	0	3	0	0	0	
05A	0	0	0	12	0	0	0	
06A	0	0	35	46	0	0	0	
07A	0	0	92	91	0	0	0	
08A	0	0	168	146	0	0	0	
09A	0	0	176	178	0	0	0	
10A	0	0	194	0	0	0	0	
11A	0	0	219	0	0	0	0	
12P	0	0	230	0	0	0	0	
01P	0	0	203	0	0	0	0	
02P	0	0	190	0	0	0	0	
03P	0	0	217	0	0	0	0	
04P	0	0	226	0	0	0	0	
05P	0	0	215	0	0	0	0	
06P	0	0	157	0	0	0	0	
07P	0	0	122	0	0	0	0	
08P	0	0	153	0	0	0	0	
09P	0	0	61	0	0	0	0	
10P	0	0	28	0	0	0	0	
11P	0	0	7	0	0	0	0	
TOT	0	0	2693	492	0	0	0	

STATE OF CONNECTICUT
DEPARTMENT OF TRANSPORTATION
BUREAU OF POLICY AND PLANNING
PLANNING INVENTORY AND DATA

TRAFFIC RECORDER DATA

TOWN OF OLD LYME	ROUTE							DIRECTION B
MCCURDY ROAD - NE OF ROUTE 156	SUN	MON	TUE	WED	THU	FRI	SAT	
DAY								
DATE	0	0	02/24/2009	02/25/2009	0	0	0	
TYPE								
HOUR								
	2009 ADT = 1900		ACF = NA					

12A	0	0	0	4	0	0	0	
01A	0	0	0	2	0	0	0	
02A	0	0	0	1	0	0	0	
03A	0	0	0	2	0	0	0	
04A	0	0	0	1	0	0	0	
05A	0	0	0	3	0	0	0	
06A	0	0	33	0	0	0	0	
07A	0	0	179	0	0	0	0	
08A	0	0	187	0	0	0	0	
09A	0	0	76	0	0	0	0	
10A	0	0	87	0	0	0	0	
11A	0	0	99	0	0	0	0	
12P	0	0	94	0	0	0	0	
01P	0	0	128	0	0	0	0	
02P	0	0	183	0	0	0	0	
03P	0	0	191	0	0	0	0	
04P	0	0	177	0	0	0	0	
05P	0	0	151	0	0	0	0	
06P	0	0	95	0	0	0	0	
07P	0	0	87	0	0	0	0	
08P	0	0	62	0	0	0	0	
09P	0	0	35	0	0	0	0	
10P	0	0	25	0	0	0	0	
11P	0	0	5	0	0	0	0	
TOT	0	0	1894	13	0	0	0	

STATE OF CONNECTICUT
DEPARTMENT OF TRANSPORTATION
BUREAU OF POLICY AND PLANNING
PLANNING INVENTORY AND DATA

TRAFFIC RECORDER DATA

TOWN OF OLD LYME	ROUTE							DIRECTION B
LEDGEWOOD DRIVE - SW OF HILLSIDE RD #1	SUN	MON	TUE	WED	THU	FRI	SAT	
DAY								
DATE	0	02/23/2009	02/24/2009	0	0	0	0	
TYPE								
HOUR								
	2009 ADT = 90		ACF = NA					

12A	0	0	0	0	0	0	0	
01A	0	0	0	0	0	0	0	
02A	0	0	0	0	0	0	0	
03A	0	0	0	0	0	0	0	
04A	0	0	2	0	0	0	0	
05A	0	0	0	0	0	0	0	
06A	0	5	0	0	0	0	0	
07A	0	6	0	0	0	0	0	
08A	0	7	0	0	0	0	0	
09A	0	5	0	0	0	0	0	
10A	0	9	0	0	0	0	0	
11A	0	7	0	0	0	0	0	
12P	0	4	0	0	0	0	0	
01P	0	4	0	0	0	0	0	
02P	0	2	0	0	0	0	0	
03P	0	15	0	0	0	0	0	
04P	0	8	0	0	0	0	0	
05P	0	8	0	0	0	0	0	
06P	0	3	0	0	0	0	0	
07P	0	0	0	0	0	0	0	
08P	0	1	0	0	0	0	0	
09P	0	1	0	0	0	0	0	
10P	0	0	0	0	0	0	0	
11P	0	0	0	0	0	0	0	
TOT	0	85	2	0	0	0	0	

STATE OF CONNECTICUT
DEPARTMENT OF TRANSPORTATION
BUREAU OF POLICY AND PLANNING
PLANNING INVENTORY AND DATA

TRAFFIC RECORDER DATA

TOWN OF OLD LYME	ROUTE							DIRECTION B
FOX CHASE LANE - NORTH OF OAK RIDGE DRIVE	SUN	MON	TUE	WED	THU	FRI	SAT	
DAY								
DATE	0	02/23/2009	02/24/2009	0	0	0	0	
TYPE								
HOUR								
	2009 ADT = 30		ACF = NA					

12A	0	0	0	0	0	0	0	
01A	0	0	0	0	0	0	0	
02A	0	0	0	0	0	0	0	
03A	0	0	0	0	0	0	0	
04A	0	0	2	0	0	0	0	
05A	0	0	3	0	0	0	0	
06A	0	0	0	0	0	0	0	
07A	0	3	0	0	0	0	0	
08A	0	2	0	0	0	0	0	
09A	0	1	0	0	0	0	0	
10A	0	0	0	0	0	0	0	
11A	0	8	0	0	0	0	0	
12P	0	1	0	0	0	0	0	
01P	0	0	0	0	0	0	0	
02P	0	2	0	0	0	0	0	
03P	0	1	0	0	0	0	0	
04P	0	1	0	0	0	0	0	
05P	0	2	0	0	0	0	0	
06P	0	2	0	0	0	0	0	
07P	0	0	0	0	0	0	0	
08P	0	0	0	0	0	0	0	
09P	0	0	0	0	0	0	0	
10P	0	0	0	0	0	0	0	
11P	0	0	0	0	0	0	0	
TOT	0	23	5	0	0	0	0	

STATE OF CONNECTICUT
 DEPARTMENT OF TRANSPORTATION
 BUREAU OF POLICY AND PLANNING
 PLANNING INVENTORY AND DATA

TRAFFIC RECORDER DATA

TOWN OF OLD LYME		ROUTE 156						DIRECTION N
NORTH OF SANDS DRIVE		SUN	MON	TUE	WED	THU	FRI	SAT
DAY	DATE	0	0	02/17/2009	02/18/2009	0	0	0
TYPE	HOUR	2009 ADT = 7300		ACF = NA				

12A		0	0	0	20	0	0	0
01A		0	0	0	9	0	0	0
02A		0	0	0	5	0	0	0
03A		0	0	0	11	0	0	0
04A		0	0	0	25	0	0	0
05A		0	0	0	52	0	0	0
06A		0	0	173	201	0	0	0
07A		0	0	340	363	0	0	0
08A		0	0	465	433	0	0	0
09A		0	0	460	0	0	0	0
10A		0	0	446	0	0	0	0
11A		0	0	498	0	0	0	0
12P		0	0	539	0	0	0	0
01P		0	0	543	0	0	0	0
02P		0	0	543	0	0	0	0
03P		0	0	613	0	0	0	0
04P		0	0	634	0	0	0	0
05P		0	0	674	0	0	0	0
06P		0	0	409	0	0	0	0
07P		0	0	239	0	0	0	0
08P		0	0	177	0	0	0	0
09P		0	0	131	0	0	0	0
10P		0	0	75	0	0	0	0
11P		0	0	38	0	0	0	0
TOT		0	0	6997	1119	0	0	0

STATE OF CONNECTICUT
DEPARTMENT OF TRANSPORTATION
BUREAU OF POLICY AND PLANNING
PLANNING INVENTORY AND DATA

TRAFFIC RECORDER DATA

TOWN OF OLD LYME		ROUTE 156						DIRECTION S
NORTH OF SANDS DRIVE		SUN	MON	TUE	WED	THU	FRI	SAT
DAY	DATE	0	0	02/17/2009	02/18/2009	0	0	0
TYPE	HOUR	2009 ADT = 900		ACF = NA				

12A		0	0	0	2	0	0	0
01A		0	0	0	2	0	0	0
02A		0	0	0	0	0	0	0
03A		0	0	0	0	0	0	0
04A		0	0	0	2	0	0	0
05A		0	0	0	0	0	0	0
06A		0	0	14	8	0	0	0
07A		0	0	21	28	0	0	0
08A		0	0	60	48	0	0	0
09A		0	0	56	0	0	0	0
10A		0	0	54	0	0	0	0
11A		0	0	63	0	0	0	0
12P		0	0	70	0	0	0	0
01P		0	0	70	0	0	0	0
02P		0	0	89	0	0	0	0
03P		0	0	87	0	0	0	0
04P		0	0	80	0	0	0	0
05P		0	0	78	0	0	0	0
06P		0	0	46	0	0	0	0
07P		0	0	34	0	0	0	0
08P		0	0	24	0	0	0	0
09P		0	0	9	0	0	0	0
10P		0	0	11	0	0	0	0
11P		0	0	7	0	0	0	0
TOT		0	0	873	90	0	0	0

STATE OF CONNECTICUT
DEPARTMENT OF TRANSPORTATION
BUREAU OF POLICY AND PLANNING
PLANNING INVENTORY AND DATA

TRAFFIC RECORDER DATA

TOWN OF OLD LYME	ROUTE							DIRECTION B
FOUR MILE RIVER RD - N OF I-95 SB ON RAMP	SUN	MON	TUE	WED	THU	FRI	SAT	
DAY								
DATE	0	03/16/2009	03/17/2009	0	0	0	0	
TYPE								
HOUR								
	2009 ADT = 3300		ACF = NA					

12A	0	0	13	0	0	0	0	
01A	0	0	2	0	0	0	0	
02A	0	0	10	0	0	0	0	
03A	0	0	18	0	0	0	0	
04A	0	47	0	0	0	0	0	
05A	0	127	0	0	0	0	0	
06A	0	260	0	0	0	0	0	
07A	0	250	0	0	0	0	0	
08A	0	204	0	0	0	0	0	
09A	0	196	0	0	0	0	0	
10A	0	200	0	0	0	0	0	
11A	0	242	0	0	0	0	0	
12P	0	213	0	0	0	0	0	
01P	0	226	0	0	0	0	0	
02P	0	244	0	0	0	0	0	
03P	0	321	0	0	0	0	0	
04P	0	303	0	0	0	0	0	
05P	0	175	0	0	0	0	0	
06P	0	122	0	0	0	0	0	
07P	0	72	0	0	0	0	0	
08P	0	68	0	0	0	0	0	
09P	0	27	0	0	0	0	0	
10P	0	18	0	0	0	0	0	
11P	0	8	0	0	0	0	0	
TOT	0	3323	43	0	0	0	0	

STATE OF CONNECTICUT
 DEPARTMENT OF TRANSPORTATION
 BUREAU OF POLICY AND PLANNING
 PLANNING INVENTORY AND DATA

TRAFFIC RECORDER DATA

TOWN OF OLD LYME	ROUTE							DIRECTION B
MILE CREEK ROAD - WEST OF CROSS LANE	SUN	MON	TUE	WED	THU	FRI	SAT	
DAY	0	02/23/2009	02/24/2009	0	0	0	0	
DATE								
TYPE								
HOUR								
	2009 ADT = 950	ACF = NA						

12A	0	0	1	0	0	0	0	
01A	0	0	0	0	0	0	0	
02A	0	0	0	0	0	0	0	
03A	0	0	0	0	0	0	0	
04A	0	0	1	0	0	0	0	
05A	0	0	10	0	0	0	0	
06A	0	0	24	0	0	0	0	
07A	0	40	0	0	0	0	0	
08A	0	182	0	0	0	0	0	
09A	0	47	0	0	0	0	0	
10A	0	41	0	0	0	0	0	
11A	0	55	0	0	0	0	0	
12P	0	46	0	0	0	0	0	
01P	0	46	0	0	0	0	0	
02P	0	54	0	0	0	0	0	
03P	0	158	0	0	0	0	0	
04P	0	58	0	0	0	0	0	
05P	0	63	0	0	0	0	0	
06P	0	57	0	0	0	0	0	
07P	0	28	0	0	0	0	0	
08P	0	19	0	0	0	0	0	
09P	0	12	0	0	0	0	0	
10P	0	7	0	0	0	0	0	
11P	0	2	0	0	0	0	0	
TOT	0	915	36	0	0	0	0	

STATE OF CONNECTICUT
DEPARTMENT OF TRANSPORTATION
BUREAU OF POLICY AND PLANNING
PLANNING INVENTORY AND DATA

TRAFFIC RECORDER DATA

TOWN OF OLD LYME	ROUTE							DIRECTION B
MILE CREEK ROAD - SW OF WHIPPOORWILL ROAD	SUN	MON	TUE	WED	THU	FRI	SAT	
DAY								
DATE	0	02/23/2009	02/24/2009	0	0	0	0	
TYPE								
HOUR								
	2009 ADT = 1900		ACF = NA					

12A	0	0	2	0	0	0	0	
01A	0	0	2	0	0	0	0	
02A	0	0	1	0	0	0	0	
03A	0	0	6	0	0	0	0	
04A	0	0	2	0	0	0	0	
05A	0	0	24	0	0	0	0	
06A	0	0	72	0	0	0	0	
07A	0	0	194	0	0	0	0	
08A	0	165	0	0	0	0	0	
09A	0	86	0	0	0	0	0	
10A	0	87	0	0	0	0	0	
11A	0	110	0	0	0	0	0	
12P	0	87	0	0	0	0	0	
01P	0	107	0	0	0	0	0	
02P	0	138	0	0	0	0	0	
03P	0	144	0	0	0	0	0	
04P	0	173	0	0	0	0	0	
05P	0	151	0	0	0	0	0	
06P	0	111	0	0	0	0	0	
07P	0	63	0	0	0	0	0	
08P	0	47	0	0	0	0	0	
09P	0	52	0	0	0	0	0	
10P	0	18	0	0	0	0	0	
11P	0	3	0	0	0	0	0	
TOT	0	1542	303	0	0	0	0	

STATE OF CONNECTICUT
DEPARTMENT OF TRANSPORTATION
BUREAU OF POLICY AND PLANNING
PLANNING INVENTORY AND DATA

TRAFFIC RECORDER DATA

TOWN OF OLD LYME	ROUTE							DIRECTION B
MILE CREEK RD - EAST OF BROWNS LANE	SUN	MON	TUE	WED	THU	FRI	SAT	
DAY								
DATE	0	02/23/2009	02/24/2009	0	0	0	0	
TYPE								
HOUR								
	2009 ADT = 1400		ACF = NA					

12A	0	0	1	0	0	0	0	
01A	0	0	0	0	0	0	0	
02A	0	0	1	0	0	0	0	
03A	0	0	3	0	0	0	0	
04A	0	0	5	0	0	0	0	
05A	0	0	18	0	0	0	0	
06A	0	0	42	0	0	0	0	
07A	0	106	0	0	0	0	0	
08A	0	131	0	0	0	0	0	
09A	0	71	0	0	0	0	0	
10A	0	65	0	0	0	0	0	
11A	0	61	0	0	0	0	0	
12P	0	75	0	0	0	0	0	
01P	0	77	0	0	0	0	0	
02P	0	82	0	0	0	0	0	
03P	0	119	0	0	0	0	0	
04P	0	117	0	0	0	0	0	
05P	0	126	0	0	0	0	0	
06P	0	87	0	0	0	0	0	
07P	0	57	0	0	0	0	0	
08P	0	42	0	0	0	0	0	
09P	0	28	0	0	0	0	0	
10P	0	18	0	0	0	0	0	
11P	0	10	0	0	0	0	0	
TOT	0	1272	70	0	0	0	0	

STATE OF CONNECTICUT
 DEPARTMENT OF TRANSPORTATION
 BUREAU OF POLICY AND PLANNING
 PLANNING INVENTORY AND DATA

TRAFFIC RECORDER DATA

TOWN OF OLD LYME

ROUTE 0001

DIRECTION B

NORTH OF I-95 SB OFF RAMP (EXIT 70)

DAY	SUN	MON	TUE	WED	THU	FRI	SAT
DATE	0	0	02/17/2009	02/18/2009	0	0	0
TYPE							
HOUR							

2009 ADT = 6000

ACF = NA

12A	0	0	0	16	0	0	0
01A	0	0	0	8	0	0	0
02A	0	0	0	6	0	0	0
03A	0	0	0	6	0	0	0
04A	0	0	0	18	0	0	0
05A	0	0	0	44	0	0	0
06A	0	0	170	153	0	0	0
07A	0	0	272	286	0	0	0
08A	0	0	351	350	0	0	0
09A	0	0	357	370	0	0	0
10A	0	0	430	0	0	0	0
11A	0	0	439	0	0	0	0
12P	0	0	479	0	0	0	0
01P	0	0	466	0	0	0	0
02P	0	0	402	0	0	0	0
03P	0	0	488	0	0	0	0
04P	0	0	493	0	0	0	0
05P	0	0	485	0	0	0	0
06P	0	0	363	0	0	0	0
07P	0	0	226	0	0	0	0
08P	0	0	167	0	0	0	0
09P	0	0	107	0	0	0	0
10P	0	0	64	0	0	0	0
11P	0	0	34	0	0	0	0
TOT	0	0	5793	1257	0	0	0

STATE OF CONNECTICUT
DEPARTMENT OF TRANSPORTATION
BUREAU OF POLICY AND PLANNING
PLANNING INVENTORY AND DATA

TRAFFIC RECORDER DATA

TOWN OF OLD LYME		ROUTE 0001						DIRECTION B
NE OF WHIPPOORWILL ROAD		SUN	MON	TUE	WED	THU	FRI	SAT
DAY	DATE	0	0	02/17/2009	02/18/2009	0	0	0
TYPE	HOUR	2009 ADT = 4400		ACF = NA				

12A		0	0	0	16	0	0	0
01A		0	0	0	6	0	0	0
02A		0	0	0	6	0	0	0
03A		0	0	0	5	0	0	0
04A		0	0	0	14	0	0	0
05A		0	0	0	33	0	0	0
06A		0	0	0	115	0	0	0
07A		0	0	225	211	0	0	0
08A		0	0	255	274	0	0	0
09A		0	0	253	266	0	0	0
10A		0	0	283	0	0	0	0
11A		0	0	289	0	0	0	0
12P		0	0	355	0	0	0	0
01P		0	0	317	0	0	0	0
02P		0	0	299	0	0	0	0
03P		0	0	356	0	0	0	0
04P		0	0	369	0	0	0	0
05P		0	0	378	0	0	0	0
06P		0	0	276	0	0	0	0
07P		0	0	157	0	0	0	0
08P		0	0	114	0	0	0	0
09P		0	0	78	0	0	0	0
10P		0	0	47	0	0	0	0
11P		0	0	22	0	0	0	0
TOT		0	0	4073	946	0	0	0

STATE OF CONNECTICUT
 DEPARTMENT OF TRANSPORTATION
 BUREAU OF POLICY AND PLANNING
 PLANNING INVENTORY AND DATA

TRAFFIC RECORDER DATA

TOWN OF OLD LYME		ROUTE 0001						DIRECTION B
WEST OF GRASSY HILL ROAD		SUN	MON	TUE	WED	THU	FRI	SAT
DAY	DATE	0	0	02/17/2009	02/18/2009	0	0	0
TYPE	HOUR	2009 ADT = 4100		ACF = NA		*****		
	12A	0	0	0	20	0	0	0
	01A	0	0	0	8	0	0	0
	02A	0	0	0	4	0	0	0
	03A	0	0	0	10	0	0	0
	04A	0	0	0	23	0	0	0
	05A	0	0	0	46	0	0	0
	06A	0	0	0	115	0	0	0
	07A	0	0	243	252	0	0	0
	08A	0	0	280	275	0	0	0
	09A	0	0	221	231	0	0	0
	10A	0	0	259	0	0	0	0
	11A	0	0	272	0	0	0	0
	12P	0	0	318	0	0	0	0
	01P	0	0	294	0	0	0	0
	02P	0	0	275	0	0	0	0
	03P	0	0	354	0	0	0	0
	04P	0	0	382	0	0	0	0
	05P	0	0	381	0	0	0	0
	06P	0	0	195	0	0	0	0
	07P	0	0	136	0	0	0	0
	08P	0	0	99	0	0	0	0
	09P	0	0	60	0	0	0	0
	10P	0	0	32	0	0	0	0
	11P	0	0	18	0	0	0	0
	TOT	0	0	3819	984	0	0	0

STATE OF CONNECTICUT
DEPARTMENT OF TRANSPORTATION
BUREAU OF POLICY AND PLANNING
PLANNING INVENTORY AND DATA

TRAFFIC RECORDER DATA

TOWN OF OLD LYME

ROUTE 156

DIRECTION B

NORTH OF HUNTLEY ROAD

DAY	SUN	MON	TUE	WED	THU	FRI	SAT
DATE	0	0	02/17/2009	02/18/2009	0	0	0
TYPE							
HOUR							

2009 ADT = 4800

ACF = 0.99

12A	0	0	0	8	0	0	0
01A	0	0	0	5	0	0	0
02A	0	0	0	0	0	0	0
03A	0	0	0	13	0	0	0
04A	0	0	0	13	0	0	0
05A	0	0	41	0	0	0	0
06A	0	0	117	0	0	0	0
07A	0	0	270	0	0	0	0
08A	0	0	310	0	0	0	0
09A	0	0	310	0	0	0	0
10A	0	0	306	0	0	0	0
11A	0	0	303	0	0	0	0
12P	0	0	316	0	0	0	0
01P	0	0	327	0	0	0	0
02P	0	0	327	0	0	0	0
03P	0	0	347	0	0	0	0
04P	0	0	422	0	0	0	0
05P	0	0	414	0	0	0	0
06P	0	0	237	0	0	0	0
07P	0	0	140	0	0	0	0
08P	0	0	117	0	0	0	0
09P	0	0	84	0	0	0	0
10P	0	0	44	0	0	0	0
11P	0	0	26	0	0	0	0
TOT	0	0	4458	39	0	0	0

STATE OF CONNECTICUT
DEPARTMENT OF TRANSPORTATION
BUREAU OF POLICY AND PLANNING
PLANNING INVENTORY AND DATA

TRAFFIC RECORDER DATA

TOWN OF OLD LYME		ROUTE 0001						DIRECTION B
NE OF ROUTE 156 (N JCT)		SUN	MON	TUE	WED	THU	FRI	SAT
DAY	DATE	0	0	02/17/2009	02/18/2009	0	0	0
TYPE	HOUR	2009 ADT = 8400		ACF = NA		*****		
12A		0	0	0	16	0	0	0
01A		0	0	0	10	0	0	0
02A		0	0	0	7	0	0	0
03A		0	0	0	5	0	0	0
04A		0	0	0	22	0	0	0
05A		0	0	0	52	0	0	0
06A		0	0	201	200	0	0	0
07A		0	0	394	404	0	0	0
08A		0	0	529	491	0	0	0
09A		0	0	575	0	0	0	0
10A		0	0	589	0	0	0	0
11A		0	0	664	0	0	0	0
12P		0	0	725	0	0	0	0
01P		0	0	691	0	0	0	0
02P		0	0	648	0	0	0	0
03P		0	0	711	0	0	0	0
04P		0	0	691	0	0	0	0
05P		0	0	662	0	0	0	0
06P		0	0	424	0	0	0	0
07P		0	0	262	0	0	0	0
08P		0	0	214	0	0	0	0
09P		0	0	96	0	0	0	0
10P		0	0	64	0	0	0	0
11P		0	0	30	0	0	0	0
TOT		0	0	8170	1207	0	0	0

STATE OF CONNECTICUT
DEPARTMENT OF TRANSPORTATION
BUREAU OF POLICY AND PLANNING
PLANNING INVENTORY AND DATA

TRAFFIC RECORDER DATA

TOWN OF OLD LYME		ROUTE 0001						DIRECTION B
WEST OF LYME STREET		SUN	MON	TUE	WED	THU	FRI	SAT
DAY	DATE	0	02/23/2009	02/24/2009	0	0	0	0
TYPE	HOUR	2009 ADT = 8200		ACF = NA				

12A		0	0	23	0	0	0	0
01A		0	0	8	0	0	0	0
02A		0	0	7	0	0	0	0
03A		0	0	10	0	0	0	0
04A		0	0	19	0	0	0	0
05A		0	0	43	0	0	0	0
06A		0	231	0	0	0	0	0
07A		0	516	0	0	0	0	0
08A		0	575	0	0	0	0	0
09A		0	538	0	0	0	0	0
10A		0	463	0	0	0	0	0
11A		0	565	0	0	0	0	0
12P		0	669	0	0	0	0	0
01P		0	584	0	0	0	0	0
02P		0	730	0	0	0	0	0
03P		0	727	0	0	0	0	0
04P		0	715	0	0	0	0	0
05P		0	638	0	0	0	0	0
06P		0	384	0	0	0	0	0
07P		0	227	0	0	0	0	0
08P		0	136	0	0	0	0	0
09P		0	119	0	0	0	0	0
10P		0	60	0	0	0	0	0
11P		0	25	0	0	0	0	0
TOT		0	7902	110	0	0	0	0

STATE OF CONNECTICUT
DEPARTMENT OF TRANSPORTATION
BUREAU OF POLICY AND PLANNING
PLANNING INVENTORY AND DATA

TRAFFIC RECORDER DATA

TOWN OF OLD LYME	ROUTE							DIRECTION N
CROSS LANE - SOUTH OF CHAMPLAIN DRIVE	SUN	MON	TUE	WED	THU	FRI	SAT	
DAY								
DATE	0	03/16/2009	03/17/2009	03/18/2009	0	0	0	
TYPE								
HOUR								
	2009 ADT = 650		ACF = NA					

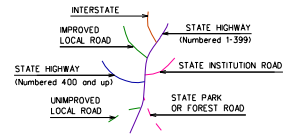
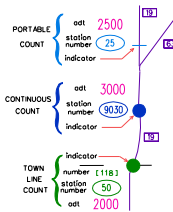
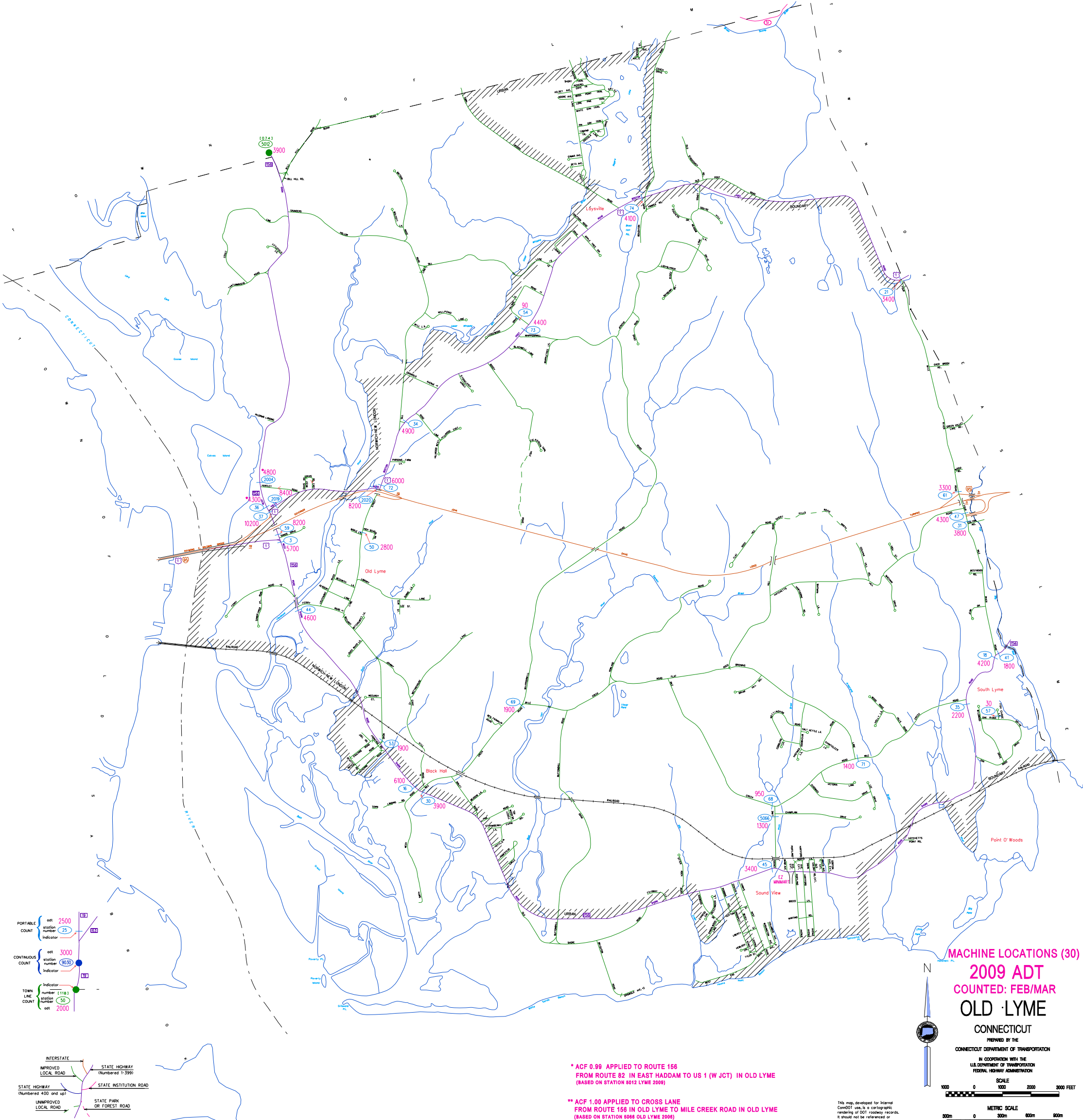
12A	0	0	0	2	0	0	0	
01A	0	0	1	0	0	0	0	
02A	0	0	0	0	0	0	0	
03A	0	0	1	0	0	0	0	
04A	0	0	3	0	0	0	0	
05A	0	11	5	2	0	0	0	
06A	0	9	9	0	0	0	0	
07A	0	24	21	0	0	0	0	
08A	0	77	69	0	0	0	0	
09A	0	25	26	0	0	0	0	
10A	0	31	34	0	0	0	0	
11A	0	40	26	0	0	0	0	
12P	0	39	41	0	0	0	0	
01P	0	32	35	0	0	0	0	
02P	0	47	55	0	0	0	0	
03P	0	67	72	0	0	0	0	
04P	0	51	79	0	0	0	0	
05P	0	65	63	0	0	0	0	
06P	0	38	55	0	0	0	0	
07P	0	38	45	0	0	0	0	
08P	0	27	33	0	0	0	0	
09P	0	17	12	0	0	0	0	
10P	0	5	10	0	0	0	0	
11P	0	2	1	0	0	0	0	
TOT	0	645	696	4	0	0	0	

STATE OF CONNECTICUT
DEPARTMENT OF TRANSPORTATION
BUREAU OF POLICY AND PLANNING
PLANNING INVENTORY AND DATA

TRAFFIC RECORDER DATA

TOWN OF OLD LYME	ROUTE							DIRECTION S
CROSS LANE - SOUTH OF CHAMPLAIN DRIVE	SUN	MON	TUE	WED	THU	FRI	SAT	
DAY								
DATE	0	03/16/2009	03/17/2009	03/18/2009	0	0	0	
TYPE								
HOUR								
	2009 ADT = 650		ACF = NA					

12A	0	0	2	2	0	0	0	
01A	0	0	0	2	0	0	0	
02A	0	0	0	0	0	0	0	
03A	0	0	1	0	0	0	0	
04A	0	0	2	1	0	0	0	
05A	0	15	11	2	0	0	0	
06A	0	25	21	0	0	0	0	
07A	0	59	55	0	0	0	0	
08A	0	71	94	0	0	0	0	
09A	0	39	35	0	0	0	0	
10A	0	30	34	0	0	0	0	
11A	0	37	43	0	0	0	0	
12P	0	35	34	0	0	0	0	
01P	0	32	36	0	0	0	0	
02P	0	43	42	0	0	0	0	
03P	0	68	74	0	0	0	0	
04P	0	40	87	0	0	0	0	
05P	0	41	45	0	0	0	0	
06P	0	28	41	0	0	0	0	
07P	0	22	26	0	0	0	0	
08P	0	19	19	0	0	0	0	
09P	0	10	9	0	0	0	0	
10P	0	5	6	0	0	0	0	
11P	0	2	1	0	0	0	0	
TOT	0	621	718	7	0	0	0	



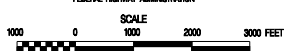
* ACF 0.99 APPLIED TO ROUTE 156
FROM ROUTE 82 IN EAST HADDAM TO US 1 (W JCT) IN OLD LYME
(BASED ON STATION 6612 LYME 2008)

** ACF 1.00 APPLIED TO CROSS LANE
FROM ROUTE 156 IN OLD LYME TO MILE CREEK ROAD IN OLD LYME
(BASED ON STATION 6688 OLD LYME 2008)

MACHINE LOCATIONS (30)
2009 ADT
COUNTED: FEB/MAR
OLD LYME
CONNECTICUT



PREPARED BY THE
CONNECTICUT DEPARTMENT OF TRANSPORTATION
IN COOPERATION WITH THE
U.S. DEPARTMENT OF TRANSPORTATION
FEDERAL HIGHWAY ADMINISTRATION



This map, developed for Signal CountDOT use, is a cartographic rendering of DOT roadway records. It should not be referenced or incorporated in any manner in any legal document or proceedings.

ACCEPTED AS OF DEC. 31, 2007

STATE OF CONNECTICUT
 DEPARTMENT OF TRANSPORTATION
 BUREAU OF POLICY AND PLANNING
 PLANNING INVENTORY AND DATA

TRAFFIC RECORDER DATA

TOWN OF LYME	ROUTE 156						DIRECTION N
NORTH OF BILL HILL ROAD CONNECTOR	SUN	MON	TUE	WED	THU	FRI	SAT
DAY	0	0	01/31/2012	02/01/2012	02/02/2012	0	0
DATE							
TYPE							
HOUR							
	2012 ADT = 2100		ACF = NA				

12A	0	0	0	2	11	0	0
01A	0	0	0	2	2	0	0
02A	0	0	0	1	0	0	0
03A	0	0	0	4	2	0	0
04A	0	0	0	7	3	0	0
05A	0	0	5	7	0	0	0
06A	0	0	38	39	0	0	0
07A	0	0	75	71	0	0	0
08A	0	0	122	119	0	0	0
09A	0	0	96	92	0	0	0
10A	0	0	89	78	0	0	0
11A	0	0	105	103	0	0	0
12P	0	0	115	118	0	0	0
01P	0	0	129	136	0	0	0
02P	0	0	152	152	0	0	0
03P	0	0	188	192	0	0	0
04P	0	0	213	242	0	0	0
05P	0	0	226	241	0	0	0
06P	0	0	133	138	0	0	0
07P	0	0	80	86	0	0	0
08P	0	0	59	76	0	0	0
09P	0	0	63	50	0	0	0
10P	0	0	32	27	0	0	0
11P	0	0	13	15	0	0	0
TOT	0	0	1933	1998	18	0	0

STATE OF CONNECTICUT
DEPARTMENT OF TRANSPORTATION
BUREAU OF POLICY AND PLANNING
PLANNING INVENTORY AND DATA

TRAFFIC RECORDER DATA

TOWN OF LYME	ROUTE 156							DIRECTION S
NORTH OF BILL HILL ROAD CONNECTOR	SUN	MON	TUE	WED	THU	FRI	SAT	
DAY	0	0	01/31/2012	02/01/2012	02/02/2012	0	0	
DATE								
TYPE								
HOUR								
	2012 ADT = 2100		ACF = NA					

12A	0	0	0	2	4	0	0	
01A	0	0	0	0	3	0	0	
02A	0	0	0	1	0	0	0	
03A	0	0	0	5	3	0	0	
04A	0	0	0	12	4	0	0	
05A	0	0	38	32	0	0	0	
06A	0	0	117	110	0	0	0	
07A	0	0	224	254	0	0	0	
08A	0	0	220	185	0	0	0	
09A	0	0	167	162	0	0	0	
10A	0	0	144	132	0	0	0	
11A	0	0	130	112	0	0	0	
12P	0	0	131	123	0	0	0	
01P	0	0	122	107	0	0	0	
02P	0	0	119	149	0	0	0	
03P	0	0	156	162	0	0	0	
04P	0	0	123	149	0	0	0	
05P	0	0	122	131	0	0	0	
06P	0	0	87	88	0	0	0	
07P	0	0	39	39	0	0	0	
08P	0	0	18	29	0	0	0	
09P	0	0	19	22	0	0	0	
10P	0	0	12	10	0	0	0	
11P	0	0	6	6	0	0	0	
TOT	0	0	1994	2022	14	0	0	

STATE OF CONNECTICUT
DEPARTMENT OF TRANSPORTATION
BUREAU OF POLICY AND PLANNING
PLANNING INVENTORY AND DATA

TRAFFIC RECORDER DATA

TOWN OF LYME	ROUTE 156						DIRECTION N	
NORTH OF BILL HILL ROAD CONNECTOR	SUN	MON	TUE	WED	THU	FRI	SAT	
DAY	0	05/04/2009	05/05/2009	05/06/2009	05/07/2009	0	0	
DATE								
TYPE								
HOUR								
	2009 ADT = 2000	ACF = NA						

12A	0	0	8	9	13	0	0	
01A	0	0	4	2	7	0	0	
02A	0	0	4	4	5	0	0	
03A	0	0	2	3	3	0	0	
04A	0	0	16	2	2	0	0	
05A	0	7	5	9	0	0	0	
06A	0	24	30	34	0	0	0	
07A	0	83	86	92	0	0	0	
08A	0	113	98	133	0	0	0	
09A	0	105	105	110	0	0	0	
10A	0	120	118	95	0	0	0	
11A	0	118	114	133	0	0	0	
12P	0	120	122	128	0	0	0	
01P	0	149	113	169	0	0	0	
02P	0	148	173	175	0	0	0	
03P	0	210	171	222	0	0	0	
04P	0	262	234	237	0	0	0	
05P	0	252	251	252	0	0	0	
06P	0	139	169	166	0	0	0	
07P	0	89	78	120	0	0	0	
08P	0	56	69	83	0	0	0	
09P	0	38	50	61	0	0	0	
10P	0	24	23	36	0	0	0	
11P	0	19	20	17	0	0	0	
TOT	0	2076	2063	2292	30	0	0	

STATE OF CONNECTICUT
 DEPARTMENT OF TRANSPORTATION
 BUREAU OF POLICY AND PLANNING
 PLANNING INVENTORY AND DATA

TRAFFIC RECORDER DATA

TOWN OF LYME	ROUTE 156						DIRECTION S	
NORTH OF BILL HILL ROAD CONNECTOR	SUN	MON	TUE	WED	THU	FRI	SAT	
DAY	0	05/04/2009	05/05/2009	05/06/2009	05/07/2009	0	0	
DATE								
TYPE								
HOUR								
	2009 ADT = 1900	ACF = NA						

12A	0	0	4	4	5	0	0	
01A	0	0	2	2	2	0	0	
02A	0	0	1	1	3	0	0	
03A	0	0	7	3	4	0	0	
04A	0	0	12	10	1	0	0	
05A	0	34	38	35	0	0	0	
06A	0	80	103	106	0	0	0	
07A	0	160	237	262	0	0	0	
08A	0	136	231	240	0	0	0	
09A	0	123	191	154	0	0	0	
10A	0	109	150	148	0	0	0	
11A	0	87	124	157	0	0	0	
12P	0	95	130	154	0	0	0	
01P	0	102	118	135	0	0	0	
02P	0	96	148	158	0	0	0	
03P	0	116	148	141	0	0	0	
04P	0	100	149	162	0	0	0	
05P	0	98	108	151	0	0	0	
06P	0	62	95	107	0	0	0	
07P	0	60	90	107	0	0	0	
08P	0	23	17	44	0	0	0	
09P	0	25	29	33	0	0	0	
10P	0	13	13	27	0	0	0	
11P	0	7	8	3	0	0	0	
TOT	0	1526	2153	2344	15	0	0	