

MACHINE LOCATIONS (41)
2011 ADT
COUNTED: AUG/SEP/OCT

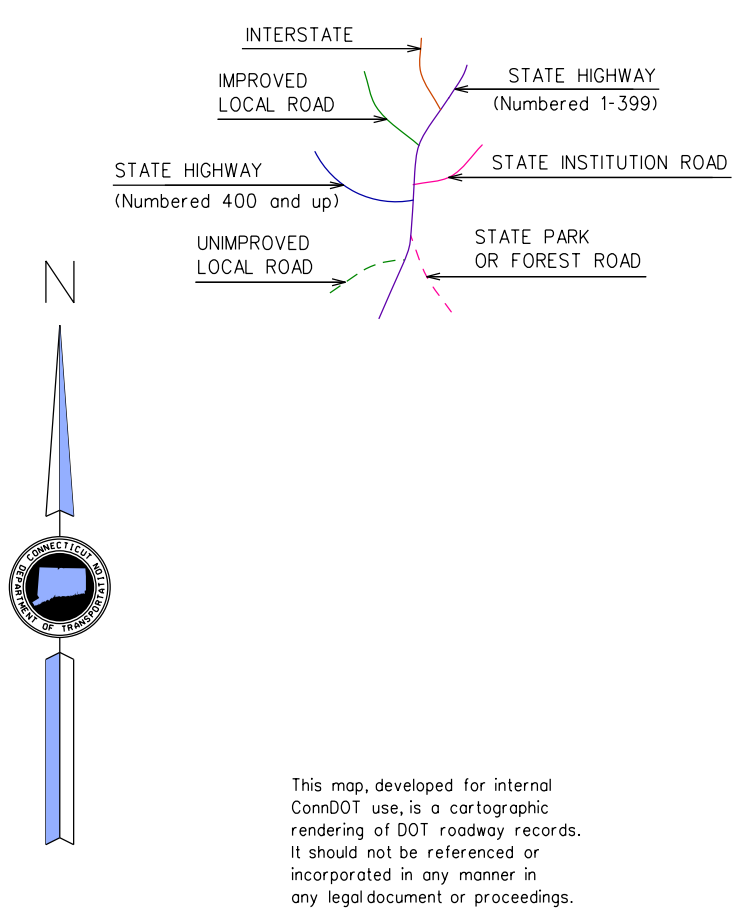
NORTH STONINGTON
CONNECTICUT

PREPARED BY THE
 CONNECTICUT DEPARTMENT OF TRANSPORTATION
 IN COOPERATION WITH THE
 U.S. DEPARTMENT OF TRANSPORTATION
 FEDERAL HIGHWAY ADMINISTRATION

SCALE
 0 1000 2000 3000 FEET

METRIC SCALE
 0 300m 600m 900m

ACCEPTED AS OF DEC. 31, 2010



- *** ACF 0.99 APPLIED TO ROUTE 2 FROM ROUTE 164 IN PRESTON TO SR 627 IN N. STONINGTON (BASED ON STATION 5125 N. STONINGTON 2011)
- *** ACF 0.99 APPLIED TO ROUTE 2 FROM SR 627 IN N. STONINGTON TO I-95 SB ON RAMP IN N. STONINGTON (BASED ON STATION 5119 N. STONINGTON 2011)
- *** ACF 0.98 APPLIED TO SR 617 FROM ROUTE 2 IN N. STONINGTON TO ROUTE 49 IN N. STONINGTON (BASED ON STATION 5055 N. STONINGTON 2011)
- *** ACF 0.98 APPLIED TO ROUTE 201 FROM ROUTE 2 (N JCT) IN N. STONINGTON TO ROUTE 165 IN GRISWOLD (BASED ON STATION 5008 N. STONINGTON 2011)
- *** ACF 0.98 APPLIED TO ROUTE 184 FROM ROUTE 2 IN N. STONINGTON TO ROUTE 216 IN N. STONINGTON (BASED ON STATION 5836 N. STONINGTON 2011)
- *** ACF 0.99 APPLIED TO ROUTE 49 FROM ROUTE 216 IN N. STONINGTON TO ROUTE 165 IN VOLUNTOWN (BASED ON STATION 5022 N. STONINGTON 2011)

This map developed for internal use only. It is a cartographic rendering of DOT roadway records. It should not be referenced or incorporated in any manner in any legal document or proceedings.

STATE OF CONNECTICUT
DEPARTMENT OF TRANSPORTATION
BUREAU OF POLICY AND PLANNING
PLANNING INVENTORY AND DATA

TRAFFIC RECORDER DATA

TOWN OF NORTH STONINGTON		ROUTE 201						DIRECTION B
NORTH OF SR 627 (MYSTIC ROAD)		SUN	MON	TUE	WED	THU	FRI	SAT
DAY	DATE	0	0	0	0	08/11/2011	08/12/2011	0
TYPE	HOUR	2011 ADT = 1800		ACF = NA				

12A		0	0	0	0	0	24	0
01A		0	0	0	0	0	9	0
02A		0	0	0	0	12	14	0
03A		0	0	0	0	2	0	0
04A		0	0	0	0	13	0	0
05A		0	0	0	0	55	0	0
06A		0	0	0	0	80	0	0
07A		0	0	0	0	130	0	0
08A		0	0	0	0	119	0	0
09A		0	0	0	0	81	0	0
10A		0	0	0	0	112	0	0
11A		0	0	0	0	109	0	0
12P		0	0	0	0	104	0	0
01P		0	0	0	0	113	0	0
02P		0	0	0	0	128	0	0
03P		0	0	0	0	126	0	0
04P		0	0	0	0	179	0	0
05P		0	0	0	0	156	0	0
06P		0	0	0	0	107	0	0
07P		0	0	0	0	78	0	0
08P		0	0	0	0	61	0	0
09P		0	0	0	0	52	0	0
10P		0	0	0	0	39	0	0
11P		0	0	0	0	23	0	0
TOT		0	0	0	0	1879	47	0

STATE OF CONNECTICUT
DEPARTMENT OF TRANSPORTATION
BUREAU OF POLICY AND PLANNING
PLANNING INVENTORY AND DATA

TRAFFIC RECORDER DATA

TOWN OF NORTH STONINGTON

ROUTE 201

DIRECTION B

SW OF SR 627 (MYSTIC ROAD)

DAY	SUN	MON	TUE	WED	THU	FRI	SAT
DATE	0	0	0	0	08/11/2011	08/12/2011	0
TYPE							
HOUR							

2011 ADT = 2900

ACF = NA

12A	0	0	0	0	0	31	0
01A	0	0	0	0	0	19	0
02A	0	0	0	0	0	12	0
03A	0	0	0	0	6	0	0
04A	0	0	0	0	21	0	0
05A	0	0	0	0	74	0	0
06A	0	0	0	0	134	0	0
07A	0	0	0	0	186	0	0
08A	0	0	0	0	188	0	0
09A	0	0	0	0	159	0	0
10A	0	0	0	0	181	0	0
11A	0	0	0	0	174	0	0
12P	0	0	0	0	178	0	0
01P	0	0	0	0	173	0	0
02P	0	0	0	0	234	0	0
03P	0	0	0	0	246	0	0
04P	0	0	0	0	291	0	0
05P	0	0	0	0	255	0	0
06P	0	0	0	0	214	0	0
07P	0	0	0	0	121	0	0
08P	0	0	0	0	122	0	0
09P	0	0	0	0	80	0	0
10P	0	0	0	0	64	0	0
11P	0	0	0	0	33	0	0
TOT	0	0	0	0	3134	62	0

STATE OF CONNECTICUT
DEPARTMENT OF TRANSPORTATION
BUREAU OF POLICY AND PLANNING
PLANNING INVENTORY AND DATA

TRAFFIC RECORDER DATA

TOWN OF NORTH STONINGTON		ROUTE 627						DIRECTION B
(MYSTIC ROAD) - EAST OF ROUTE 201		SUN	MON	TUE	WED	THU	FRI	SAT
DAY	DATE	0	0	0	0	08/11/2011	08/12/2011	0
TYPE	HOUR	2011 ADT = 1600		ACF = NA				

12A		0	0	0	0	0	13	0
01A		0	0	0	0	0	11	0
02A		0	0	0	0	0	5	0
03A		0	0	0	0	2	1	0
04A		0	0	0	0	9	0	0
05A		0	0	0	0	25	0	0
06A		0	0	0	0	52	0	0
07A		0	0	0	0	90	0	0
08A		0	0	0	0	97	0	0
09A		0	0	0	0	90	0	0
10A		0	0	0	0	129	0	0
11A		0	0	0	0	102	0	0
12P		0	0	0	0	104	0	0
01P		0	0	0	0	123	0	0
02P		0	0	0	0	149	0	0
03P		0	0	0	0	146	0	0
04P		0	0	0	0	135	0	0
05P		0	0	0	0	142	0	0
06P		0	0	0	0	117	0	0
07P		0	0	0	0	74	0	0
08P		0	0	0	0	59	0	0
09P		0	0	0	0	42	0	0
10P		0	0	0	0	32	0	0
11P		0	0	0	0	16	0	0
TOT		0	0	0	0	1735	30	0

STATE OF CONNECTICUT
 DEPARTMENT OF TRANSPORTATION
 BUREAU OF POLICY AND PLANNING
 PLANNING INVENTORY AND DATA

TRAFFIC RECORDER DATA

TOWN OF NORTH STONINGTON

ROUTE 49

DIRECTION B

WEST OF ROUTE 216

DAY	SUN	MON	TUE	WED	THU	FRI	SAT
DATE	0	0	0	08/10/2011	08/11/2011	0	0
TYPE							
HOUR							

2011 ADT = 2100

ACF = NA

12A	0	0	0	0	17	0	0
01A	0	0	0	0	4	0	0
02A	0	0	0	0	3	0	0
03A	0	0	0	4	0	0	0
04A	0	0	0	24	0	0	0
05A	0	0	0	40	0	0	0
06A	0	0	0	104	0	0	0
07A	0	0	0	147	0	0	0
08A	0	0	0	125	0	0	0
09A	0	0	0	119	0	0	0
10A	0	0	0	122	0	0	0
11A	0	0	0	104	0	0	0
12P	0	0	0	124	0	0	0
01P	0	0	0	137	0	0	0
02P	0	0	0	118	0	0	0
03P	0	0	0	157	0	0	0
04P	0	0	0	214	0	0	0
05P	0	0	0	199	0	0	0
06P	0	0	0	157	0	0	0
07P	0	0	0	97	0	0	0
08P	0	0	0	96	0	0	0
09P	0	0	0	66	0	0	0
10P	0	0	0	42	0	0	0
11P	0	0	0	34	0	0	0
TOT	0	0	0	2230	24	0	0

STATE OF CONNECTICUT
 DEPARTMENT OF TRANSPORTATION
 BUREAU OF POLICY AND PLANNING
 PLANNING INVENTORY AND DATA

TRAFFIC RECORDER DATA

TOWN OF NORTH STONINGTON

ROUTE 216

DIRECTION B

WEST OF DENISON HILL ROAD

DAY	SUN	MON	TUE	WED	THU	FRI	SAT
DATE	0	0	0	08/10/2011	08/11/2011	0	0
TYPE							
HOUR							

2011 ADT = 950

ACF = NA

12A	0	0	0	0	11	0	0
01A	0	0	0	0	10	0	0
02A	0	0	0	0	2	0	0
03A	0	0	0	6	0	0	0
04A	0	0	0	7	0	0	0
05A	0	0	0	14	0	0	0
06A	0	0	0	37	0	0	0
07A	0	0	0	76	0	0	0
08A	0	0	0	40	0	0	0
09A	0	0	0	43	0	0	0
10A	0	0	0	47	0	0	0
11A	0	0	0	74	0	0	0
12P	0	0	0	60	0	0	0
01P	0	0	0	72	0	0	0
02P	0	0	0	69	0	0	0
03P	0	0	0	72	0	0	0
04P	0	0	0	63	0	0	0
05P	0	0	0	80	0	0	0
06P	0	0	0	80	0	0	0
07P	0	0	0	60	0	0	0
08P	0	0	0	33	0	0	0
09P	0	0	0	24	0	0	0
10P	0	0	0	13	0	0	0
11P	0	0	0	17	0	0	0
TOT	0	0	0	987	23	0	0

STATE OF CONNECTICUT
DEPARTMENT OF TRANSPORTATION
BUREAU OF POLICY AND PLANNING
PLANNING INVENTORY AND DATA

TRAFFIC RECORDER DATA

TOWN OF NORTH STONINGTON

ROUTE 216

DIRECTION B

NW OF ROUTE 184

DAY	SUN	MON	TUE	WED	THU	FRI	SAT
DATE	0	0	0	08/10/2011	08/11/2011	0	0
TYPE							
HOUR							

2011 ADT = 1600

ACF = NA

12A	0	0	0	0	11	0	0
01A	0	0	0	0	5	0	0
02A	0	0	0	0	8	0	0
03A	0	0	0	4	0	0	0
04A	0	0	0	8	0	0	0
05A	0	0	0	47	0	0	0
06A	0	0	0	69	0	0	0
07A	0	0	0	119	0	0	0
08A	0	0	0	78	0	0	0
09A	0	0	0	95	0	0	0
10A	0	0	0	83	0	0	0
11A	0	0	0	99	0	0	0
12P	0	0	0	78	0	0	0
01P	0	0	0	103	0	0	0
02P	0	0	0	92	0	0	0
03P	0	0	0	113	0	0	0
04P	0	0	0	148	0	0	0
05P	0	0	0	132	0	0	0
06P	0	0	0	103	0	0	0
07P	0	0	0	108	0	0	0
08P	0	0	0	81	0	0	0
09P	0	0	0	70	0	0	0
10P	0	0	0	34	0	0	0
11P	0	0	0	31	0	0	0
TOT	0	0	0	1695	24	0	0

STATE OF CONNECTICUT
DEPARTMENT OF TRANSPORTATION
BUREAU OF POLICY AND PLANNING
PLANNING INVENTORY AND DATA

TRAFFIC RECORDER DATA

TOWN OF NORTH STONINGTON

ROUTE 49

DIRECTION B

NORTH OF I-95 SB OFF RAMP (EXIT 92)

DAY	SUN	MON	TUE	WED	THU	FRI	SAT
DATE	0	0	0	08/03/2011	08/04/2011	0	0
TYPE							
HOUR							

2011 ADT = 3500

ACF = NA

12A	0	0	0	0	18	0	0
01A	0	0	0	0	15	0	0
02A	0	0	0	0	11	0	0
03A	0	0	0	0	11	0	0
04A	0	0	0	11	0	0	0
05A	0	0	0	45	0	0	0
06A	0	0	0	112	0	0	0
07A	0	0	0	168	0	0	0
08A	0	0	0	198	0	0	0
09A	0	0	0	219	0	0	0
10A	0	0	0	226	0	0	0
11A	0	0	0	232	0	0	0
12P	0	0	0	209	0	0	0
01P	0	0	0	211	0	0	0
02P	0	0	0	239	0	0	0
03P	0	0	0	320	0	0	0
04P	0	0	0	393	0	0	0
05P	0	0	0	338	0	0	0
06P	0	0	0	243	0	0	0
07P	0	0	0	167	0	0	0
08P	0	0	0	149	0	0	0
09P	0	0	0	119	0	0	0
10P	0	0	0	66	0	0	0
11P	0	0	0	38	0	0	0
TOT	0	0	0	3703	55	0	0

STATE OF CONNECTICUT
 DEPARTMENT OF TRANSPORTATION
 BUREAU OF POLICY AND PLANNING
 PLANNING INVENTORY AND DATA

TRAFFIC RECORDER DATA

TOWN OF NORTH STONINGTON

ROUTE 184

DIRECTION B

NE OF ROUTE 2

DAY	SUN	MON	TUE	WED	THU	FRI	SAT
DATE	0	0	0	08/03/2011	08/04/2011	0	0
TYPE							
HOUR							

2011 ADT = 6100 ACF = 0.98

12A	0	0	0	0	131	0	0
01A	0	0	0	0	102	0	0
02A	0	0	0	0	68	0	0
03A	0	0	0	62	0	0	0
04A	0	0	0	77	0	0	0
05A	0	0	0	117	0	0	0
06A	0	0	0	209	0	0	0
07A	0	0	0	311	0	0	0
08A	0	0	0	325	0	0	0
09A	0	0	0	263	0	0	0
10A	0	0	0	300	0	0	0
11A	0	0	0	323	0	0	0
12P	0	0	0	375	0	0	0
01P	0	0	0	398	0	0	0
02P	0	0	0	396	0	0	0
03P	0	0	0	508	0	0	0
04P	0	0	0	593	0	0	0
05P	0	0	0	523	0	0	0
06P	0	0	0	450	0	0	0
07P	0	0	0	325	0	0	0
08P	0	0	0	325	0	0	0
09P	0	0	0	229	0	0	0
10P	0	0	0	169	0	0	0
11P	0	0	0	195	0	0	0
TOT	0	0	0	6473	301	0	0

STATE OF CONNECTICUT
DEPARTMENT OF TRANSPORTATION
BUREAU OF POLICY AND PLANNING
PLANNING INVENTORY AND DATA

TRAFFIC RECORDER DATA

TOWN OF NORTH STONINGTON

ROUTE 2

DIRECTION B

SE OF ROUTE 184

DAY	SUN	MON	TUE	WED	THU	FRI	SAT
DATE	0	0	0	08/03/2011	08/04/2011	0	0
TYPE							
HOUR							

2011 ADT = 14000 ACF = 0.99

12A	0	0	0	0	248	0	0
01A	0	0	0	0	195	0	0
02A	0	0	0	0	119	0	0
03A	0	0	0	100	0	0	0
04A	0	0	0	120	0	0	0
05A	0	0	0	260	0	0	0
06A	0	0	0	457	0	0	0
07A	0	0	0	720	0	0	0
08A	0	0	0	817	0	0	0
09A	0	0	0	873	0	0	0
10A	0	0	0	854	0	0	0
11A	0	0	0	958	0	0	0
12P	0	0	0	897	0	0	0
01P	0	0	0	923	0	0	0
02P	0	0	0	984	0	0	0
03P	0	0	0	1237	0	0	0
04P	0	0	0	1544	0	0	0
05P	0	0	0	1181	0	0	0
06P	0	0	0	950	0	0	0
07P	0	0	0	703	0	0	0
08P	0	0	0	614	0	0	0
09P	0	0	0	514	0	0	0
10P	0	0	0	434	0	0	0
11P	0	0	0	353	0	0	0
TOT	0	0	0	15493	562	0	0

STATE OF CONNECTICUT
DEPARTMENT OF TRANSPORTATION
BUREAU OF POLICY AND PLANNING
PLANNING INVENTORY AND DATA

TRAFFIC RECORDER DATA

TOWN OF NORTH STONINGTON

ROUTE 184

DIRECTION B

SW OF ROUTE 2
DAY
DATE
TYPE
HOUR

SUN	MON	TUE	WED	THU	FRI	SAT
0	0	0	08/03/2011	08/04/2011	0	0

2011 ADT = 3700 ACF = NA

12A	0	0	0	0	19	0	0
01A	0	0	0	0	10	0	0
02A	0	0	0	0	14	0	0
03A	0	0	0	7	0	0	0
04A	0	0	0	16	0	0	0
05A	0	0	0	42	0	0	0
06A	0	0	0	135	0	0	0
07A	0	0	0	239	0	0	0
08A	0	0	0	271	0	0	0
09A	0	0	0	217	0	0	0
10A	0	0	0	227	0	0	0
11A	0	0	0	222	0	0	0
12P	0	0	0	249	0	0	0
01P	0	0	0	244	0	0	0
02P	0	0	0	236	0	0	0
03P	0	0	0	273	0	0	0
04P	0	0	0	507	0	0	0
05P	0	0	0	313	0	0	0
06P	0	0	0	225	0	0	0
07P	0	0	0	163	0	0	0
08P	0	0	0	141	0	0	0
09P	0	0	0	98	0	0	0
10P	0	0	0	69	0	0	0
11P	0	0	0	36	0	0	0
TOT	0	0	0	3930	43	0	0

STATE OF CONNECTICUT
DEPARTMENT OF TRANSPORTATION
BUREAU OF POLICY AND PLANNING
PLANNING INVENTORY AND DATA

TRAFFIC RECORDER DATA

TOWN OF NORTH STONINGTON

ROUTE 201

DIRECTION B

AT STONINGTON TL

DAY	SUN	MON	TUE	WED	THU	FRI	SAT
DATE	0	0	0	0	08/11/2011	08/12/2011	0
TYPE							
HOUR							

2011 ADT = 2300

ACF = NA

12A	0	0	0	0	0	27	0
01A	0	0	0	0	0	14	0
02A	0	0	0	0	0	8	0
03A	0	0	0	0	8	0	0
04A	0	0	0	0	18	0	0
05A	0	0	0	0	61	0	0
06A	0	0	0	0	118	0	0
07A	0	0	0	0	152	0	0
08A	0	0	0	0	149	0	0
09A	0	0	0	0	120	0	0
10A	0	0	0	0	135	0	0
11A	0	0	0	0	128	0	0
12P	0	0	0	0	142	0	0
01P	0	0	0	0	134	0	0
02P	0	0	0	0	172	0	0
03P	0	0	0	0	196	0	0
04P	0	0	0	0	216	0	0
05P	0	0	0	0	192	0	0
06P	0	0	0	0	158	0	0
07P	0	0	0	0	103	0	0
08P	0	0	0	0	82	0	0
09P	0	0	0	0	60	0	0
10P	0	0	0	0	58	0	0
11P	0	0	0	0	22	0	0
TOT	0	0	0	0	2424	49	0

STATE OF CONNECTICUT
DEPARTMENT OF TRANSPORTATION
BUREAU OF POLICY AND PLANNING
PLANNING INVENTORY AND DATA

TRAFFIC RECORDER DATA

TOWN OF NORTH STONINGTON

ROUTE 49

DIRECTION B

NORTH OF ROUTE 184

DAY	SUN	MON	TUE	WED	THU	FRI	SAT
DATE	0	0	0	08/03/2011	08/04/2011	0	0
TYPE							
HOUR							

2011 ADT = 3000

ACF = NA

12A	0	0	0	0	12	0	0
01A	0	0	0	0	12	0	0
02A	0	0	0	0	3	0	0
03A	0	0	0	2	0	0	0
04A	0	0	0	19	0	0	0
05A	0	0	0	64	0	0	0
06A	0	0	0	162	0	0	0
07A	0	0	0	223	0	0	0
08A	0	0	0	209	0	0	0
09A	0	0	0	172	0	0	0
10A	0	0	0	159	0	0	0
11A	0	0	0	181	0	0	0
12P	0	0	0	164	0	0	0
01P	0	0	0	161	0	0	0
02P	0	0	0	194	0	0	0
03P	0	0	0	269	0	0	0
04P	0	0	0	313	0	0	0
05P	0	0	0	300	0	0	0
06P	0	0	0	211	0	0	0
07P	0	0	0	132	0	0	0
08P	0	0	0	119	0	0	0
09P	0	0	0	80	0	0	0
10P	0	0	0	57	0	0	0
11P	0	0	0	25	0	0	0
TOT	0	0	0	3216	27	0	0

STATE OF CONNECTICUT
 DEPARTMENT OF TRANSPORTATION
 BUREAU OF POLICY AND PLANNING
 PLANNING INVENTORY AND DATA

TRAFFIC RECORDER DATA

TOWN OF NORTH STONINGTON

ROUTE 2

DIRECTION E

SOUTH OF RYDER RD

DAY	SUN	MON	TUE	WED	THU	FRI	SAT
DATE	0	08/01/2011	08/02/2011	0	0	0	0
TYPE							
HOUR							

2011 ADT = 7500 ACF = 0.99

12A	0	0	247	0	0	0	0
01A	0	0	179	0	0	0	0
02A	0	0	111	0	0	0	0
03A	0	103	102	0	0	0	0
04A	0	118	0	0	0	0	0
05A	0	139	0	0	0	0	0
06A	0	252	0	0	0	0	0
07A	0	378	0	0	0	0	0
08A	0	419	0	0	0	0	0
09A	0	454	0	0	0	0	0
10A	0	531	0	0	0	0	0
11A	0	506	0	0	0	0	0
12P	0	512	0	0	0	0	0
01P	0	453	0	0	0	0	0
02P	0	519	0	0	0	0	0
03P	0	513	0	0	0	0	0
04P	0	605	0	0	0	0	0
05P	0	603	0	0	0	0	0
06P	0	445	0	0	0	0	0
07P	0	354	0	0	0	0	0
08P	0	327	0	0	0	0	0
09P	0	272	0	0	0	0	0
10P	0	327	0	0	0	0	0
11P	0	291	0	0	0	0	0
TOT	0	8121	639	0	0	0	0

STATE OF CONNECTICUT
DEPARTMENT OF TRANSPORTATION
BUREAU OF POLICY AND PLANNING
PLANNING INVENTORY AND DATA

TRAFFIC RECORDER DATA

TOWN OF NORTH STONINGTON

ROUTE 2

DIRECTION W

SOUTH OF RYDER RD

DAY	SUN	MON	TUE	WED	THU	FRI	SAT
DATE	0	08/01/2011	08/02/2011	0	0	0	0
TYPE							
HOUR							

2011 ADT = 7600 ACF = 0.99

12A	0	0	82	0	0	0	0
01A	0	0	47	0	0	0	0
02A	0	0	50	0	0	0	0
03A	0	70	69	0	0	0	0
04A	0	70	0	0	0	0	0
05A	0	121	0	0	0	0	0
06A	0	253	0	0	0	0	0
07A	0	423	0	0	0	0	0
08A	0	480	0	0	0	0	0
09A	0	479	0	0	0	0	0
10A	0	475	0	0	0	0	0
11A	0	482	0	0	0	0	0
12P	0	486	0	0	0	0	0
01P	0	539	0	0	0	0	0
02P	0	670	0	0	0	0	0
03P	0	700	0	0	0	0	0
04P	0	708	0	0	0	0	0
05P	0	647	0	0	0	0	0
06P	0	575	0	0	0	0	0
07P	0	412	0	0	0	0	0
08P	0	319	0	0	0	0	0
09P	0	243	0	0	0	0	0
10P	0	202	0	0	0	0	0
11P	0	169	0	0	0	0	0
TOT	0	8523	248	0	0	0	0

STATE OF CONNECTICUT
DEPARTMENT OF TRANSPORTATION
BUREAU OF POLICY AND PLANNING
PLANNING INVENTORY AND DATA

TRAFFIC RECORDER DATA

TOWN OF NORTH STONINGTON

ROUTE 216

DIRECTION B

AT RHODE ISLAND SL

DAY	SUN	MON	TUE	WED	THU	FRI	SAT
DATE	0	0	0	08/10/2011	08/11/2011	0	0
TYPE							
HOUR							

2011 ADT = 4000 ACF = NA

12A	0	0	0	0	39	0	0
01A	0	0	0	0	14	0	0
02A	0	0	0	0	12	0	0
03A	0	0	0	14	0	0	0
04A	0	0	0	37	0	0	0
05A	0	0	0	96	0	0	0
06A	0	0	0	160	0	0	0
07A	0	0	0	274	0	0	0
08A	0	0	0	244	0	0	0
09A	0	0	0	237	0	0	0
10A	0	0	0	202	0	0	0
11A	0	0	0	234	0	0	0
12P	0	0	0	291	0	0	0
01P	0	0	0	251	0	0	0
02P	0	0	0	255	0	0	0
03P	0	0	0	317	0	0	0
04P	0	0	0	366	0	0	0
05P	0	0	0	344	0	0	0
06P	0	0	0	295	0	0	0
07P	0	0	0	202	0	0	0
08P	0	0	0	165	0	0	0
09P	0	0	0	167	0	0	0
10P	0	0	0	75	0	0	0
11P	0	0	0	86	0	0	0
TOT	0	0	0	4312	65	0	0

STATE OF CONNECTICUT
DEPARTMENT OF TRANSPORTATION
BUREAU OF POLICY AND PLANNING
PLANNING INVENTORY AND DATA

TRAFFIC RECORDER DATA

TOWN OF NORTH STONINGTON	ROUTE 626						DIRECTION B
(PROV NEW LONDON TPKE)- AT RHODE ISLAND SL	SUN	MON	TUE	WED	THU	FRI	SAT
DAY							
DATE	0	0	0	08/10/2011	08/11/2011	0	0
TYPE							
HOUR							
	2011 ADT = 200		ACF = NA				

12A	0	0	0	0	0	0	0
01A	0	0	0	0	0	0	0
02A	0	0	0	0	1	0	0
03A	0	0	0	0	3	0	0
04A	0	0	0	0	1	0	0
05A	0	0	0	1	0	0	0
06A	0	0	0	5	0	0	0
07A	0	0	0	4	0	0	0
08A	0	0	0	5	0	0	0
09A	0	0	0	18	0	0	0
10A	0	0	0	10	0	0	0
11A	0	0	0	28	0	0	0
12P	0	0	0	22	0	0	0
01P	0	0	0	9	0	0	0
02P	0	0	0	12	0	0	0
03P	0	0	0	24	0	0	0
04P	0	0	0	17	0	0	0
05P	0	0	0	7	0	0	0
06P	0	0	0	7	0	0	0
07P	0	0	0	11	0	0	0
08P	0	0	0	11	0	0	0
09P	0	0	0	6	0	0	0
10P	0	0	0	2	0	0	0
11P	0	0	0	1	0	0	0
TOT	0	0	0	200	5	0	0

STATE OF CONNECTICUT
 DEPARTMENT OF TRANSPORTATION
 BUREAU OF POLICY AND PLANNING
 PLANNING INVENTORY AND DATA

TRAFFIC RECORDER DATA

TOWN OF NORTH STONINGTON

ROUTE 184

DIRECTION B

AT STONINGTON TOWN LINE

DAY	SUN	MON	TUE	WED	THU	FRI	SAT
DATE	0	0	0	08/03/2011	08/04/2011	0	0
TYPE							
HOUR							

2011 ADT = 2900 ACF = NA

12A	0	0	0	0	16	0	0
01A	0	0	0	0	11	0	0
02A	0	0	0	0	11	0	0
03A	0	0	0	10	0	0	0
04A	0	0	0	12	0	0	0
05A	0	0	0	39	0	0	0
06A	0	0	0	118	0	0	0
07A	0	0	0	162	0	0	0
08A	0	0	0	194	0	0	0
09A	0	0	0	150	0	0	0
10A	0	0	0	190	0	0	0
11A	0	0	0	182	0	0	0
12P	0	0	0	202	0	0	0
01P	0	0	0	204	0	0	0
02P	0	0	0	201	0	0	0
03P	0	0	0	222	0	0	0
04P	0	0	0	436	0	0	0
05P	0	0	0	230	0	0	0
06P	0	0	0	161	0	0	0
07P	0	0	0	138	0	0	0
08P	0	0	0	108	0	0	0
09P	0	0	0	68	0	0	0
10P	0	0	0	51	0	0	0
11P	0	0	0	33	0	0	0
TOT	0	0	0	3111	38	0	0

STATE OF CONNECTICUT
DEPARTMENT OF TRANSPORTATION
BUREAU OF POLICY AND PLANNING
PLANNING INVENTORY AND DATA

TRAFFIC RECORDER DATA

TOWN OF NORTH STONINGTON

ROUTE 184

DIRECTION B

SW OF ROUTE 216

DAY	SUN	MON	TUE	WED	THU	FRI	SAT
DATE	0	0	0	0	08/18/2011	08/19/2011	0
TYPE							
HOUR							

2011 ADT = 7400

ACF = 0.98

12A	0	0	0	0	0	168	0
01A	0	0	0	0	0	113	0
02A	0	0	0	0	0	108	0
03A	0	0	0	0	94	0	0
04A	0	0	0	0	139	0	0
05A	0	0	0	0	226	0	0
06A	0	0	0	0	321	0	0
07A	0	0	0	0	446	0	0
08A	0	0	0	0	506	0	0
09A	0	0	0	0	467	0	0
10A	0	0	0	0	465	0	0
11A	0	0	0	0	410	0	0
12P	0	0	0	0	512	0	0
01P	0	0	0	0	449	0	0
02P	0	0	0	0	481	0	0
03P	0	0	0	0	517	0	0
04P	0	0	0	0	524	0	0
05P	0	0	0	0	525	0	0
06P	0	0	0	0	393	0	0
07P	0	0	0	0	314	0	0
08P	0	0	0	0	278	0	0
09P	0	0	0	0	260	0	0
10P	0	0	0	0	212	0	0
11P	0	0	0	0	231	0	0
TOT	0	0	0	0	7770	389	0

STATE OF CONNECTICUT
 DEPARTMENT OF TRANSPORTATION
 BUREAU OF POLICY AND PLANNING
 PLANNING INVENTORY AND DATA

TRAFFIC RECORDER DATA

TOWN OF NORTH STONINGTON		ROUTE 49						DIRECTION B
NORTH OF GRINDSTONE HILL ROAD		SUN	MON	TUE	WED	THU	FRI	SAT
DAY	DATE	0	08/08/2011	08/09/2011	0	0	0	0
TYPE	HOUR	2011 ADT = 1900		ACF = 0.99		*****		
12A		0	0	12	0	0	0	0
01A		0	0	15	0	0	0	0
02A		0	0	7	0	0	0	0
03A		0	0	11	0	0	0	0
04A		0	18	0	0	0	0	0
05A		0	41	0	0	0	0	0
06A		0	99	0	0	0	0	0
07A		0	123	0	0	0	0	0
08A		0	105	0	0	0	0	0
09A		0	118	0	0	0	0	0
10A		0	137	0	0	0	0	0
11A		0	110	0	0	0	0	0
12P		0	117	0	0	0	0	0
01P		0	114	0	0	0	0	0
02P		0	137	0	0	0	0	0
03P		0	168	0	0	0	0	0
04P		0	185	0	0	0	0	0
05P		0	169	0	0	0	0	0
06P		0	107	0	0	0	0	0
07P		0	87	0	0	0	0	0
08P		0	73	0	0	0	0	0
09P		0	48	0	0	0	0	0
10P		0	24	0	0	0	0	0
11P		0	19	0	0	0	0	0
TOT		0	1999	45	0	0	0	0

STATE OF CONNECTICUT
DEPARTMENT OF TRANSPORTATION
BUREAU OF POLICY AND PLANNING
PLANNING INVENTORY AND DATA

TRAFFIC RECORDER DATA

TOWN OF NORTH STONINGTON		ROUTE 627						DIRECTION B
(MYSTIC ROAD) - WEST OF ROUTE 2		SUN	MON	TUE	WED	THU	FRI	SAT
DAY	DATE	0	0	08/02/2011	08/03/2011	0	0	0
TYPE	HOUR	2011 ADT = 2600		ACF = NA		*****		
12A		0	0	0	28	0	0	0
01A		0	0	0	30	0	0	0
02A		0	0	0	11	0	0	0
03A		0	0	0	18	0	0	0
04A		0	0	0	21	0	0	0
05A		0	0	34	0	0	0	0
06A		0	0	57	0	0	0	0
07A		0	0	104	0	0	0	0
08A		0	0	100	0	0	0	0
09A		0	0	107	0	0	0	0
10A		0	0	157	0	0	0	0
11A		0	0	191	0	0	0	0
12P		0	0	212	0	0	0	0
01P		0	0	178	0	0	0	0
02P		0	0	190	0	0	0	0
03P		0	0	233	0	0	0	0
04P		0	0	250	0	0	0	0
05P		0	0	249	0	0	0	0
06P		0	0	182	0	0	0	0
07P		0	0	154	0	0	0	0
08P		0	0	114	0	0	0	0
09P		0	0	84	0	0	0	0
10P		0	0	66	0	0	0	0
11P		0	0	42	0	0	0	0
TOT		0	0	2704	108	0	0	0

STATE OF CONNECTICUT
 DEPARTMENT OF TRANSPORTATION
 BUREAU OF POLICY AND PLANNING
 PLANNING INVENTORY AND DATA

TRAFFIC RECORDER DATA

TOWN OF NORTH STONINGTON		ROUTE 201						DIRECTION B
SW OF NORTHWEST CORNER ROAD		SUN	MON	TUE	WED	THU	FRI	SAT
DAY	DATE	0	08/01/2011	08/02/2011	0	0	0	0
TYPE	HOUR	2011 ADT = 1900		ACF = 0.98		*****		
12A		0	0	12	0	0	0	0
01A		0	0	5	0	0	0	0
02A		0	0	6	0	0	0	0
03A		0	0	2	0	0	0	0
04A		0	16	0	0	0	0	0
05A		0	47	0	0	0	0	0
06A		0	99	0	0	0	0	0
07A		0	147	0	0	0	0	0
08A		0	144	0	0	0	0	0
09A		0	130	0	0	0	0	0
10A		0	114	0	0	0	0	0
11A		0	116	0	0	0	0	0
12P		0	114	0	0	0	0	0
01P		0	125	0	0	0	0	0
02P		0	157	0	0	0	0	0
03P		0	154	0	0	0	0	0
04P		0	183	0	0	0	0	0
05P		0	195	0	0	0	0	0
06P		0	132	0	0	0	0	0
07P		0	76	0	0	0	0	0
08P		0	77	0	0	0	0	0
09P		0	40	0	0	0	0	0
10P		0	28	0	0	0	0	0
11P		0	26	0	0	0	0	0
TOT		0	2120	25	0	0	0	0

STATE OF CONNECTICUT
 DEPARTMENT OF TRANSPORTATION
 BUREAU OF POLICY AND PLANNING
 PLANNING INVENTORY AND DATA

TRAFFIC RECORDER DATA

TOWN OF NORTH STONINGTON	ROUTE							DIRECTION B
WYASSUP ROAD - SW OF WYASSUP LAKE ROAD	SUN	MON	TUE	WED	THU	FRI	SAT	
DAY								
DATE	0	0	0	08/03/2011	08/04/2011	0	0	
TYPE								
HOUR								
	2011 ADT = 500		ACF = NA					

12A	0	0	0	0	3	0	0	
01A	0	0	0	0	1	0	0	
02A	0	0	0	0	1	0	0	
03A	0	0	0	0	1	0	0	
04A	0	0	0	2	0	0	0	
05A	0	0	0	8	0	0	0	
06A	0	0	0	19	0	0	0	
07A	0	0	0	34	0	0	0	
08A	0	0	0	31	0	0	0	
09A	0	0	0	25	0	0	0	
10A	0	0	0	25	0	0	0	
11A	0	0	0	37	0	0	0	
12P	0	0	0	32	0	0	0	
01P	0	0	0	31	0	0	0	
02P	0	0	0	41	0	0	0	
03P	0	0	0	33	0	0	0	
04P	0	0	0	43	0	0	0	
05P	0	0	0	49	0	0	0	
06P	0	0	0	44	0	0	0	
07P	0	0	0	30	0	0	0	
08P	0	0	0	33	0	0	0	
09P	0	0	0	16	0	0	0	
10P	0	0	0	13	0	0	0	
11P	0	0	0	1	0	0	0	
TOT	0	0	0	547	6	0	0	

STATE OF CONNECTICUT
DEPARTMENT OF TRANSPORTATION
BUREAU OF POLICY AND PLANNING
PLANNING INVENTORY AND DATA

TRAFFIC RECORDER DATA

TOWN OF NORTH STONINGTON		ROUTE 201						DIRECTION B
NE OF NORTHWEST CORNER ROAD		SUN	MON	TUE	WED	THU	FRI	SAT
DAY	DATE	0	08/01/2011	08/02/2011	0	0	0	0
TYPE	HOUR	2011 ADT = 1600		ACF = 0.98		*****		
12A		0	0	10	0	0	0	0
01A		0	0	3	0	0	0	0
02A		0	0	4	0	0	0	0
03A		0	0	1	0	0	0	0
04A		0	12	0	0	0	0	0
05A		0	40	0	0	0	0	0
06A		0	84	0	0	0	0	0
07A		0	122	0	0	0	0	0
08A		0	119	0	0	0	0	0
09A		0	108	0	0	0	0	0
10A		0	102	0	0	0	0	0
11A		0	95	0	0	0	0	0
12P		0	98	0	0	0	0	0
01P		0	111	0	0	0	0	0
02P		0	133	0	0	0	0	0
03P		0	124	0	0	0	0	0
04P		0	153	0	0	0	0	0
05P		0	158	0	0	0	0	0
06P		0	110	0	0	0	0	0
07P		0	65	0	0	0	0	0
08P		0	62	0	0	0	0	0
09P		0	33	0	0	0	0	0
10P		0	26	0	0	0	0	0
11P		0	22	0	0	0	0	0
TOT		0	1777	18	0	0	0	0

STATE OF CONNECTICUT
 DEPARTMENT OF TRANSPORTATION
 BUREAU OF POLICY AND PLANNING
 PLANNING INVENTORY AND DATA

TRAFFIC RECORDER DATA

TOWN OF NORTH STONINGTON

ROUTE 617

DIRECTION B

NE OF ROUTE 2

DAY	SUN	MON	TUE	WED	THU	FRI	SAT
DATE	0	0	0	0	08/04/2011	08/05/2011	0
TYPE							
HOUR							

2011 ADT = 3600

ACF = 0.98

12A	0	0	0	0	0	101	0
01A	0	0	0	0	0	77	0
02A	0	0	0	0	0	35	0
03A	0	0	0	0	0	32	0
04A	0	0	0	0	45	0	0
05A	0	0	0	0	39	0	0
06A	0	0	0	0	55	0	0
07A	0	0	0	0	109	0	0
08A	0	0	0	0	152	0	0
09A	0	0	0	0	161	0	0
10A	0	0	0	0	199	0	0
11A	0	0	0	0	228	0	0
12P	0	0	0	0	185	0	0
01P	0	0	0	0	249	0	0
02P	0	0	0	0	235	0	0
03P	0	0	0	0	264	0	0
04P	0	0	0	0	270	0	0
05P	0	0	0	0	320	0	0
06P	0	0	0	0	303	0	0
07P	0	0	0	0	236	0	0
08P	0	0	0	0	202	0	0
09P	0	0	0	0	170	0	0
10P	0	0	0	0	153	0	0
11P	0	0	0	0	153	0	0
TOT	0	0	0	0	3728	245	0

STATE OF CONNECTICUT
 DEPARTMENT OF TRANSPORTATION
 BUREAU OF POLICY AND PLANNING
 PLANNING INVENTORY AND DATA

TRAFFIC RECORDER DATA

TOWN OF NORTH STONINGTON

ROUTE 216

DIRECTION B

SOUTH OF EAST CLARKS FALLS ROAD

DAY	SUN	MON	TUE	WED	THU	FRI	SAT
DATE	0	0	0	08/10/2011	08/11/2011	0	0
TYPE							
HOUR							

2011 ADT = 1500 ACF = NA

12A	0	0	0	0	9	0	0
01A	0	0	0	0	6	0	0
02A	0	0	0	0	9	0	0
03A	0	0	0	4	0	0	0
04A	0	0	0	7	0	0	0
05A	0	0	0	40	0	0	0
06A	0	0	0	66	0	0	0
07A	0	0	0	107	0	0	0
08A	0	0	0	85	0	0	0
09A	0	0	0	91	0	0	0
10A	0	0	0	81	0	0	0
11A	0	0	0	102	0	0	0
12P	0	0	0	79	0	0	0
01P	0	0	0	93	0	0	0
02P	0	0	0	87	0	0	0
03P	0	0	0	109	0	0	0
04P	0	0	0	132	0	0	0
05P	0	0	0	121	0	0	0
06P	0	0	0	104	0	0	0
07P	0	0	0	90	0	0	0
08P	0	0	0	72	0	0	0
09P	0	0	0	61	0	0	0
10P	0	0	0	31	0	0	0
11P	0	0	0	26	0	0	0
TOT	0	0	0	1588	24	0	0

STATE OF CONNECTICUT
DEPARTMENT OF TRANSPORTATION
BUREAU OF POLICY AND PLANNING
PLANNING INVENTORY AND DATA

TRAFFIC RECORDER DATA

TOWN OF NORTH STONINGTON		ROUTE 216						DIRECTION B
NW OF I-95 NB OFF RAMP (EXIT 93)		SUN	MON	TUE	WED	THU	FRI	SAT
DAY	DATE	0	0	0	08/10/2011	08/11/2011	0	0
TYPE	HOUR	2011 ADT = 6900		ACF = NA		*****		
12A		0	0	0	0	154	0	0
01A		0	0	0	0	90	0	0
02A		0	0	0	0	82	0	0
03A		0	0	0	94	0	0	0
04A		0	0	0	112	0	0	0
05A		0	0	0	218	0	0	0
06A		0	0	0	311	0	0	0
07A		0	0	0	404	0	0	0
08A		0	0	0	404	0	0	0
09A		0	0	0	394	0	0	0
10A		0	0	0	314	0	0	0
11A		0	0	0	362	0	0	0
12P		0	0	0	418	0	0	0
01P		0	0	0	385	0	0	0
02P		0	0	0	408	0	0	0
03P		0	0	0	496	0	0	0
04P		0	0	0	540	0	0	0
05P		0	0	0	503	0	0	0
06P		0	0	0	409	0	0	0
07P		0	0	0	382	0	0	0
08P		0	0	0	320	0	0	0
09P		0	0	0	311	0	0	0
10P		0	0	0	203	0	0	0
11P		0	0	0	213	0	0	0
TOT		0	0	0	7201	326	0	0

STATE OF CONNECTICUT
DEPARTMENT OF TRANSPORTATION
BUREAU OF POLICY AND PLANNING
PLANNING INVENTORY AND DATA

TRAFFIC RECORDER DATA

TOWN OF NORTH STONINGTON

ROUTE 49

DIRECTION B

NORTH OF I-95 NB ON RAMP

DAY	SUN	MON	TUE	WED	THU	FRI	SAT
DATE	0	0	0	08/03/2011	08/04/2011	0	0
TYPE							
HOUR							

2011 ADT = 5700

ACF = NA

12A	0	0	0	0	91	0	0
01A	0	0	0	0	61	0	0
02A	0	0	0	0	56	0	0
03A	0	0	0	0	34	0	0
04A	0	0	0	41	0	0	0
05A	0	0	0	85	0	0	0
06A	0	0	0	190	0	0	0
07A	0	0	0	261	0	0	0
08A	0	0	0	317	0	0	0
09A	0	0	0	336	0	0	0
10A	0	0	0	340	0	0	0
11A	0	0	0	341	0	0	0
12P	0	0	0	331	0	0	0
01P	0	0	0	346	0	0	0
02P	0	0	0	369	0	0	0
03P	0	0	0	444	0	0	0
04P	0	0	0	599	0	0	0
05P	0	0	0	524	0	0	0
06P	0	0	0	383	0	0	0
07P	0	0	0	282	0	0	0
08P	0	0	0	244	0	0	0
09P	0	0	0	213	0	0	0
10P	0	0	0	156	0	0	0
11P	0	0	0	120	0	0	0
TOT	0	0	0	5922	242	0	0

STATE OF CONNECTICUT
 DEPARTMENT OF TRANSPORTATION
 BUREAU OF POLICY AND PLANNING
 PLANNING INVENTORY AND DATA

TRAFFIC RECORDER DATA

TOWN OF NORTH STONINGTON	ROUTE							DIRECTION B
JEREMY HILL ROAD - SOUTH OF ROUTE 201	SUN	MON	TUE	WED	THU	FRI	SAT	
DAY								
DATE	0	0	0	0	08/11/2011	08/12/2011	0	
TYPE								
HOUR								
	2011 ADT = 700		ACF = NA					

12A	0	0	0	0	0	4	0	
01A	0	0	0	0	0	7	0	
02A	0	0	0	0	0	3	0	
03A	0	0	0	0	0	1	0	
04A	0	0	0	0	4	0	0	
05A	0	0	0	0	12	0	0	
06A	0	0	0	0	16	0	0	
07A	0	0	0	0	44	0	0	
08A	0	0	0	0	41	0	0	
09A	0	0	0	0	41	0	0	
10A	0	0	0	0	48	0	0	
11A	0	0	0	0	52	0	0	
12P	0	0	0	0	36	0	0	
01P	0	0	0	0	44	0	0	
02P	0	0	0	0	58	0	0	
03P	0	0	0	0	61	0	0	
04P	0	0	0	0	75	0	0	
05P	0	0	0	0	63	0	0	
06P	0	0	0	0	60	0	0	
07P	0	0	0	0	32	0	0	
08P	0	0	0	0	36	0	0	
09P	0	0	0	0	20	0	0	
10P	0	0	0	0	9	0	0	
11P	0	0	0	0	9	0	0	
TOT	0	0	0	0	761	15	0	

STATE OF CONNECTICUT
DEPARTMENT OF TRANSPORTATION
BUREAU OF POLICY AND PLANNING
PLANNING INVENTORY AND DATA

TRAFFIC RECORDER DATA

TOWN OF NORTH STONINGTON	ROUTE							DIRECTION B
WYASSUP ROAD - NE OF MAIN STREET	SUN	MON	TUE	WED	THU	FRI	SAT	
DAY	0	0	0	08/03/2011	08/04/2011	0	0	
DATE	0	0	0	08/03/2011	08/04/2011	0	0	
TYPE								
HOUR								
	2011 ADT = 1500		ACF = NA					

12A	0	0	0	0	5	0	0	
01A	0	0	0	0	4	0	0	
02A	0	0	0	0	2	0	0	
03A	0	0	0	0	2	0	0	
04A	0	0	0	0	5	0	0	
05A	0	0	0	20	0	0	0	
06A	0	0	0	49	0	0	0	
07A	0	0	0	83	0	0	0	
08A	0	0	0	92	0	0	0	
09A	0	0	0	86	0	0	0	
10A	0	0	0	94	0	0	0	
11A	0	0	0	107	0	0	0	
12P	0	0	0	136	0	0	0	
01P	0	0	0	99	0	0	0	
02P	0	0	0	130	0	0	0	
03P	0	0	0	133	0	0	0	
04P	0	0	0	133	0	0	0	
05P	0	0	0	117	0	0	0	
06P	0	0	0	113	0	0	0	
07P	0	0	0	63	0	0	0	
08P	0	0	0	71	0	0	0	
09P	0	0	0	39	0	0	0	
10P	0	0	0	27	0	0	0	
11P	0	0	0	5	0	0	0	
TOT	0	0	0	1597	18	0	0	

STATE OF CONNECTICUT
 DEPARTMENT OF TRANSPORTATION
 BUREAU OF POLICY AND PLANNING
 PLANNING INVENTORY AND DATA

TRAFFIC RECORDER DATA

TOWN OF NORTH STONINGTON

ROUTE 49

DIRECTION B

SOUTH OF I-95 NB ON RAMP

DAY	SUN	MON	TUE	WED	THU	FRI	SAT
DATE	0	0	0	08/03/2011	08/04/2011	0	0
TYPE							
HOUR							

2011 ADT = 5500 ACF = NA

12A	0	0	0	0	35	0	0
01A	0	0	0	0	23	0	0
02A	0	0	0	0	22	0	0
03A	0	0	0	0	10	0	0
04A	0	0	0	29	0	0	0
05A	0	0	0	89	0	0	0
06A	0	0	0	236	0	0	0
07A	0	0	0	354	0	0	0
08A	0	0	0	358	0	0	0
09A	0	0	0	353	0	0	0
10A	0	0	0	326	0	0	0
11A	0	0	0	338	0	0	0
12P	0	0	0	331	0	0	0
01P	0	0	0	322	0	0	0
02P	0	0	0	368	0	0	0
03P	0	0	0	456	0	0	0
04P	0	0	0	585	0	0	0
05P	0	0	0	547	0	0	0
06P	0	0	0	342	0	0	0
07P	0	0	0	248	0	0	0
08P	0	0	0	226	0	0	0
09P	0	0	0	184	0	0	0
10P	0	0	0	109	0	0	0
11P	0	0	0	63	0	0	0
TOT	0	0	0	5864	90	0	0

STATE OF CONNECTICUT
DEPARTMENT OF TRANSPORTATION
BUREAU OF POLICY AND PLANNING
PLANNING INVENTORY AND DATA

TRAFFIC RECORDER DATA

TOWN OF NORTH STONINGTON

ROUTE 2

DIRECTION B

SE OF SR 627 (MYSTIC ROAD)

DAY	SUN	MON	TUE	WED	THU	FRI	SAT
DATE	0	08/01/2011	08/02/2011	0	0	0	0
TYPE							
HOUR							

2011 ADT = 15000 ACF = 0.99

12A	0	0	317	0	0	0	0
01A	0	0	216	0	0	0	0
02A	0	0	139	0	0	0	0
03A	0	0	180	0	0	0	0
04A	0	0	190	0	0	0	0
05A	0	226	0	0	0	0	0
06A	0	472	0	0	0	0	0
07A	0	698	0	0	0	0	0
08A	0	819	0	0	0	0	0
09A	0	962	0	0	0	0	0
10A	0	1041	0	0	0	0	0
11A	0	1150	0	0	0	0	0
12P	0	1017	0	0	0	0	0
01P	0	977	0	0	0	0	0
02P	0	1188	0	0	0	0	0
03P	0	1245	0	0	0	0	0
04P	0	1285	0	0	0	0	0
05P	0	1236	0	0	0	0	0
06P	0	977	0	0	0	0	0
07P	0	755	0	0	0	0	0
08P	0	639	0	0	0	0	0
09P	0	552	0	0	0	0	0
10P	0	498	0	0	0	0	0
11P	0	430	0	0	0	0	0
TOT	0	16167	1042	0	0	0	0

STATE OF CONNECTICUT
 DEPARTMENT OF TRANSPORTATION
 BUREAU OF POLICY AND PLANNING
 PLANNING INVENTORY AND DATA

TRAFFIC RECORDER DATA

TOWN OF NORTH STONINGTON

ROUTE 201

DIRECTION B

NORTH OF MILLER ROAD

DAY	SUN	MON	TUE	WED	THU	FRI	SAT
DATE	0	08/01/2011	08/02/2011	0	0	0	0
TYPE							
HOUR							

2011 ADT = 1200 ACF = 0.98

12A	0	0	9	0	0	0	0
01A	0	0	4	0	0	0	0
02A	0	0	4	0	0	0	0
03A	0	0	1	0	0	0	0
04A	0	13	0	0	0	0	0
05A	0	38	0	0	0	0	0
06A	0	67	0	0	0	0	0
07A	0	88	0	0	0	0	0
08A	0	85	0	0	0	0	0
09A	0	79	0	0	0	0	0
10A	0	72	0	0	0	0	0
11A	0	72	0	0	0	0	0
12P	0	75	0	0	0	0	0
01P	0	85	0	0	0	0	0
02P	0	93	0	0	0	0	0
03P	0	98	0	0	0	0	0
04P	0	117	0	0	0	0	0
05P	0	114	0	0	0	0	0
06P	0	72	0	0	0	0	0
07P	0	47	0	0	0	0	0
08P	0	47	0	0	0	0	0
09P	0	21	0	0	0	0	0
10P	0	19	0	0	0	0	0
11P	0	15	0	0	0	0	0
TOT	0	1317	18	0	0	0	0

STATE OF CONNECTICUT
DEPARTMENT OF TRANSPORTATION
BUREAU OF POLICY AND PLANNING
PLANNING INVENTORY AND DATA

TRAFFIC RECORDER DATA

TOWN OF NORTH STONINGTON	ROUTE 626						DIRECTION E
(PROV NEW LONDON TPKE) - NE OF ROUTE 216	SUN	MON	TUE	WED	THU	FRI	SAT
DAY							
DATE	0	0	0	08/10/2011	08/11/2011	0	0
TYPE							
HOUR							
	2011 ADT = 1900		ACF = NA				

12A	0	0	0	0	28	0	0
01A	0	0	0	0	38	0	0
02A	0	0	0	0	25	0	0
03A	0	0	0	0	52	0	0
04A	0	0	0	41	0	0	0
05A	0	0	0	60	0	0	0
06A	0	0	0	57	0	0	0
07A	0	0	0	60	0	0	0
08A	0	0	0	107	0	0	0
09A	0	0	0	121	0	0	0
10A	0	0	0	127	0	0	0
11A	0	0	0	191	0	0	0
12P	0	0	0	100	0	0	0
01P	0	0	0	107	0	0	0
02P	0	0	0	129	0	0	0
03P	0	0	0	136	0	0	0
04P	0	0	0	136	0	0	0
05P	0	0	0	99	0	0	0
06P	0	0	0	84	0	0	0
07P	0	0	0	97	0	0	0
08P	0	0	0	99	0	0	0
09P	0	0	0	70	0	0	0
10P	0	0	0	52	0	0	0
11P	0	0	0	40	0	0	0
TOT	0	0	0	1913	143	0	0

STATE OF CONNECTICUT
DEPARTMENT OF TRANSPORTATION
BUREAU OF POLICY AND PLANNING
PLANNING INVENTORY AND DATA

TRAFFIC RECORDER DATA

TOWN OF NORTH STONINGTON	ROUTE 626						DIRECTION W
(PROV NEW LONDON TPKE) - NE OF ROUTE 216	SUN	MON	TUE	WED	THU	FRI	SAT
DAY							
DATE	0	0	0	08/10/2011	08/11/2011	0	0
TYPE							
HOUR							
	2011 ADT = 2600		ACF = NA				

12A	0	0	0	0	70	0	0
01A	0	0	0	0	45	0	0
02A	0	0	0	0	55	0	0
03A	0	0	0	0	61	0	0
04A	0	0	0	72	0	0	0
05A	0	0	0	91	0	0	0
06A	0	0	0	156	0	0	0
07A	0	0	0	131	0	0	0
08A	0	0	0	151	0	0	0
09A	0	0	0	154	0	0	0
10A	0	0	0	136	0	0	0
11A	0	0	0	194	0	0	0
12P	0	0	0	188	0	0	0
01P	0	0	0	139	0	0	0
02P	0	0	0	130	0	0	0
03P	0	0	0	131	0	0	0
04P	0	0	0	142	0	0	0
05P	0	0	0	128	0	0	0
06P	0	0	0	118	0	0	0
07P	0	0	0	120	0	0	0
08P	0	0	0	108	0	0	0
09P	0	0	0	134	0	0	0
10P	0	0	0	66	0	0	0
11P	0	0	0	71	0	0	0
TOT	0	0	0	2560	231	0	0

STATE OF CONNECTICUT
DEPARTMENT OF TRANSPORTATION
BUREAU OF POLICY AND PLANNING
PLANNING INVENTORY AND DATA

TRAFFIC RECORDER DATA

TOWN OF NORTH STONINGTON		ROUTE 680						DIRECTION B
(FOXWOODS BLVD)-SE OF ROUTE 214		SUN	MON	TUE	WED	THU	FRI	SAT
DAY	DATE	0	09/12/2011	09/13/2011	09/14/2011	0	0	0
TYPE	HOUR	2011 ADT = 4100		ACF = NA				

12A		0	0	130	162	0	0	0
01A		0	0	105	109	0	0	0
02A		0	0	96	102	0	0	0
03A		0	0	70	84	0	0	0
04A		0	88	80	85	0	0	0
05A		0	58	40	0	0	0	0
06A		0	58	65	0	0	0	0
07A		0	106	88	0	0	0	0
08A		0	139	137	0	0	0	0
09A		0	134	111	0	0	0	0
10A		0	143	139	0	0	0	0
11A		0	206	171	0	0	0	0
12P		0	190	195	0	0	0	0
01P		0	202	205	0	0	0	0
02P		0	275	269	0	0	0	0
03P		0	278	300	0	0	0	0
04P		0	316	368	0	0	0	0
05P		0	304	306	0	0	0	0
06P		0	222	261	0	0	0	0
07P		0	172	198	0	0	0	0
08P		0	159	181	0	0	0	0
09P		0	146	166	0	0	0	0
10P		0	173	204	0	0	0	0
11P		0	158	191	0	0	0	0
TOT		0	3527	4076	542	0	0	0

STATE OF CONNECTICUT
 DEPARTMENT OF TRANSPORTATION
 BUREAU OF POLICY AND PLANNING
 PLANNING INVENTORY AND DATA

TRAFFIC RECORDER DATA

TOWN OF NORTH STONINGTON

ROUTE 2

DIRECTION E

NW OF ROUTE 201 (N JCT)

DAY	SUN	MON	TUE	WED	THU	FRI	SAT
DATE	0	08/01/2011	08/02/2011	08/03/2011	0	0	0
TYPE							
HOUR							

2011 ADT = 7100 ACF = 0.99

12A	0	0	256	264	0	0	0
01A	0	0	189	188	0	0	0
02A	0	0	110	121	0	0	0
03A	0	99	101	100	0	0	0
04A	0	102	109	0	0	0	0
05A	0	97	117	0	0	0	0
06A	0	173	165	0	0	0	0
07A	0	246	231	0	0	0	0
08A	0	318	366	0	0	0	0
09A	0	378	484	0	0	0	0
10A	0	459	550	0	0	0	0
11A	0	440	445	0	0	0	0
12P	0	444	465	0	0	0	0
01P	0	481	389	0	0	0	0
02P	0	465	477	0	0	0	0
03P	0	505	475	0	0	0	0
04P	0	659	580	0	0	0	0
05P	0	626	524	0	0	0	0
06P	0	478	422	0	0	0	0
07P	0	397	308	0	0	0	0
08P	0	390	356	0	0	0	0
09P	0	302	329	0	0	0	0
10P	0	347	297	0	0	0	0
11P	0	304	316	0	0	0	0
TOT	0	7710	8061	673	0	0	0

STATE OF CONNECTICUT
DEPARTMENT OF TRANSPORTATION
BUREAU OF POLICY AND PLANNING
PLANNING INVENTORY AND DATA

TRAFFIC RECORDER DATA

TOWN OF NORTH STONINGTON

ROUTE 2

DIRECTION W

NW OF ROUTE 201 (N JCT)

DAY	SUN	MON	TUE	WED	THU	FRI	SAT
DATE	0	08/01/2011	08/02/2011	08/03/2011	0	0	0
TYPE							
HOUR							

2011 ADT = 7100 ACF = 0.99

12A	0	0	82	81	0	0	0
01A	0	0	49	55	0	0	0
02A	0	0	44	47	0	0	0
03A	0	72	69	68	0	0	0
04A	0	66	70	0	0	0	0
05A	0	118	126	0	0	0	0
06A	0	250	231	0	0	0	0
07A	0	406	406	0	0	0	0
08A	0	463	431	0	0	0	0
09A	0	438	403	0	0	0	0
10A	0	440	378	0	0	0	0
11A	0	453	542	0	0	0	0
12P	0	451	411	0	0	0	0
01P	0	476	469	0	0	0	0
02P	0	619	566	0	0	0	0
03P	0	649	684	0	0	0	0
04P	0	633	664	0	0	0	0
05P	0	565	667	0	0	0	0
06P	0	511	541	0	0	0	0
07P	0	392	482	0	0	0	0
08P	0	291	311	0	0	0	0
09P	0	228	307	0	0	0	0
10P	0	198	205	0	0	0	0
11P	0	173	169	0	0	0	0
TOT	0	7892	8307	251	0	0	0

STATE OF CONNECTICUT
DEPARTMENT OF TRANSPORTATION
BUREAU OF POLICY AND PLANNING
PLANNING INVENTORY AND DATA

TRAFFIC RECORDER DATA

TOWN OF NORTH STONINGTON	ROUTE 2							DIRECTION E
NW OF SR 627 (MYSTIC ROAD)	SUN	MON	TUE	WED	THU	FRI	SAT	
DAY	0	0	08/02/2011	08/03/2011	0	0	0	
DATE								
TYPE								
HOUR								
	2011 ADT = 7800		ACF = 0.99					

12A	0	0	0	255	0	0	0	
01A	0	0	0	177	0	0	0	
02A	0	0	26	114	0	0	0	
03A	0	0	107	94	0	0	0	
04A	0	0	125	125	0	0	0	
05A	0	0	120	0	0	0	0	
06A	0	0	203	0	0	0	0	
07A	0	0	264	0	0	0	0	
08A	0	0	397	0	0	0	0	
09A	0	0	573	0	0	0	0	
10A	0	0	672	0	0	0	0	
11A	0	0	568	0	0	0	0	
12P	0	0	555	0	0	0	0	
01P	0	0	481	0	0	0	0	
02P	0	0	545	0	0	0	0	
03P	0	0	558	0	0	0	0	
04P	0	0	634	0	0	0	0	
05P	0	0	583	0	0	0	0	
06P	0	0	452	0	0	0	0	
07P	0	0	346	0	0	0	0	
08P	0	0	389	0	0	0	0	
09P	0	0	334	0	0	0	0	
10P	0	0	279	0	0	0	0	
11P	0	0	298	0	0	0	0	
TOT	0	0	8509	765	0	0	0	

STATE OF CONNECTICUT
DEPARTMENT OF TRANSPORTATION
BUREAU OF POLICY AND PLANNING
PLANNING INVENTORY AND DATA

TRAFFIC RECORDER DATA

TOWN OF NORTH STONINGTON

ROUTE 2

DIRECTION W

NW OF SR 627 (MYSTIC ROAD)

DAY	SUN	MON	TUE	WED	THU	FRI	SAT
DATE	0	0	08/02/2011	08/03/2011	0	0	0
TYPE							
HOUR							

2011 ADT = 7200 ACF = 0.99

12A	0	0	0	79	0	0	0
01A	0	0	0	56	0	0	0
02A	0	0	8	43	0	0	0
03A	0	0	67	63	0	0	0
04A	0	0	62	49	0	0	0
05A	0	0	109	0	0	0	0
06A	0	0	215	0	0	0	0
07A	0	0	372	0	0	0	0
08A	0	0	419	0	0	0	0
09A	0	0	422	0	0	0	0
10A	0	0	373	0	0	0	0
11A	0	0	527	0	0	0	0
12P	0	0	411	0	0	0	0
01P	0	0	461	0	0	0	0
02P	0	0	613	0	0	0	0
03P	0	0	749	0	0	0	0
04P	0	0	649	0	0	0	0
05P	0	0	714	0	0	0	0
06P	0	0	559	0	0	0	0
07P	0	0	466	0	0	0	0
08P	0	0	337	0	0	0	0
09P	0	0	281	0	0	0	0
10P	0	0	191	0	0	0	0
11P	0	0	162	0	0	0	0
TOT	0	0	8167	290	0	0	0

STATE OF CONNECTICUT
DEPARTMENT OF TRANSPORTATION
BUREAU OF POLICY AND PLANNING
PLANNING INVENTORY AND DATA

TRAFFIC RECORDER DATA

TOWN OF NORTH STONINGTON

ROUTE 216

DIRECTION E

SE OF ROUTE 49

DAY	SUN	MON	TUE	WED	THU	FRI	SAT
DATE	0	0	0	08/10/2011	08/11/2011	0	0

TYPE

HOUR

2011 ADT = 350

ACF = NA

12A	0	0	0	0	2	0	0
01A	0	0	0	0	2	0	0
02A	0	0	0	0	1	0	0
03A	0	0	0	2	0	0	0
04A	0	0	0	3	0	0	0
05A	0	0	0	7	0	0	0
06A	0	0	0	17	0	0	0
07A	0	0	0	30	0	0	0
08A	0	0	0	17	0	0	0
09A	0	0	0	11	0	0	0
10A	0	0	0	14	0	0	0
11A	0	0	0	32	0	0	0
12P	0	0	0	19	0	0	0
01P	0	0	0	30	0	0	0
02P	0	0	0	27	0	0	0
03P	0	0	0	26	0	0	0
04P	0	0	0	23	0	0	0
05P	0	0	0	32	0	0	0
06P	0	0	0	32	0	0	0
07P	0	0	0	24	0	0	0
08P	0	0	0	14	0	0	0
09P	0	0	0	6	0	0	0
10P	0	0	0	6	0	0	0
11P	0	0	0	4	0	0	0
TOT	0	0	0	376	5	0	0

STATE OF CONNECTICUT
DEPARTMENT OF TRANSPORTATION
BUREAU OF POLICY AND PLANNING
PLANNING INVENTORY AND DATA

TRAFFIC RECORDER DATA

TOWN OF NORTH STONINGTON

ROUTE 216

DIRECTION W

SE OF ROUTE 49

DAY

SUN

MON

TUE

WED

THU

FRI

SAT

DATE

0

0

0

08/10/2011

08/11/2011

0

0

TYPE

HOUR

2011 ADT = 300

ACF = NA

DAY	SUN	MON	TUE	WED	THU	FRI	SAT
12A	0	0	0	0	3	0	0
01A	0	0	0	0	4	0	0
02A	0	0	0	0	1	0	0
03A	0	0	0	1	0	0	0
04A	0	0	0	2	0	0	0
05A	0	0	0	1	0	0	0
06A	0	0	0	17	0	0	0
07A	0	0	0	14	0	0	0
08A	0	0	0	15	0	0	0
09A	0	0	0	22	0	0	0
10A	0	0	0	14	0	0	0
11A	0	0	0	16	0	0	0
12P	0	0	0	18	0	0	0
01P	0	0	0	22	0	0	0
02P	0	0	0	25	0	0	0
03P	0	0	0	25	0	0	0
04P	0	0	0	29	0	0	0
05P	0	0	0	32	0	0	0
06P	0	0	0	23	0	0	0
07P	0	0	0	19	0	0	0
08P	0	0	0	14	0	0	0
09P	0	0	0	10	0	0	0
10P	0	0	0	5	0	0	0
11P	0	0	0	7	0	0	0
TOT	0	0	0	331	8	0	0

STATE OF CONNECTICUT
DEPARTMENT OF TRANSPORTATION
BUREAU OF POLICY AND PLANNING
PLANNING INVENTORY AND DATA

TRAFFIC RECORDER DATA

TOWN OF NORTH STONINGTON

ROUTE 201

DIRECTION N

NE OF ROUTE 2

DAY	SUN	MON	TUE	WED	THU	FRI	SAT
DATE	0	08/01/2011	08/02/2011	08/03/2011	0	0	0
TYPE							
HOUR							

2011 ADT = 1000 ACF = NA

12A	0	0	11	8	0	0	0
01A	0	0	3	6	0	0	0
02A	0	0	3	4	0	0	0
03A	0	0	1	3	0	0	0
04A	0	3	4	0	0	0	0
05A	0	5	6	0	0	0	0
06A	0	10	9	0	0	0	0
07A	0	22	15	0	0	0	0
08A	0	37	31	0	0	0	0
09A	0	41	37	0	0	0	0
10A	0	41	58	0	0	0	0
11A	0	51	46	0	0	0	0
12P	0	58	49	0	0	0	0
01P	0	64	52	0	0	0	0
02P	0	87	97	0	0	0	0
03P	0	95	114	0	0	0	0
04P	0	129	158	0	0	0	0
05P	0	142	145	0	0	0	0
06P	0	87	81	0	0	0	0
07P	0	54	67	0	0	0	0
08P	0	47	81	0	0	0	0
09P	0	30	42	0	0	0	0
10P	0	19	29	0	0	0	0
11P	0	19	21	0	0	0	0
TOT	0	1041	1160	21	0	0	0

STATE OF CONNECTICUT
DEPARTMENT OF TRANSPORTATION
BUREAU OF POLICY AND PLANNING
PLANNING INVENTORY AND DATA

TRAFFIC RECORDER DATA

TOWN OF NORTH STONINGTON

ROUTE 201

DIRECTION S

NE OF ROUTE 2

DAY	SUN	MON	TUE	WED	THU	FRI	SAT
DATE	0	08/01/2011	08/02/2011	08/03/2011	0	0	0
TYPE							
HOUR							

2011 ADT = 1000 ACF = NA

12A	0	0	2	2	0	0	0
01A	0	0	3	2	0	0	0
02A	0	0	3	3	0	0	0
03A	0	0	1	4	0	0	0
04A	0	12	13	0	0	0	0
05A	0	45	43	0	0	0	0
06A	0	91	96	0	0	0	0
07A	0	113	118	0	0	0	0
08A	0	102	116	0	0	0	0
09A	0	80	73	0	0	0	0
10A	0	71	65	0	0	0	0
11A	0	59	63	0	0	0	0
12P	0	58	47	0	0	0	0
01P	0	61	50	0	0	0	0
02P	0	69	55	0	0	0	0
03P	0	64	64	0	0	0	0
04P	0	52	70	0	0	0	0
05P	0	53	68	0	0	0	0
06P	0	41	46	0	0	0	0
07P	0	31	41	0	0	0	0
08P	0	29	44	0	0	0	0
09P	0	13	25	0	0	0	0
10P	0	9	21	0	0	0	0
11P	0	8	4	0	0	0	0
TOT	0	1061	1131	11	0	0	0

STATE OF CONNECTICUT
DEPARTMENT OF TRANSPORTATION
BUREAU OF POLICY AND PLANNING
PLANNING INVENTORY AND DATA

TRAFFIC RECORDER DATA

TOWN OF NORTH STONINGTON

ROUTE 49

DIRECTION N

NORTH OF ROUTE 216

DAY	SUN	MON	TUE	WED	THU	FRI	SAT
DATE	0	0	10/11/2011	10/12/2011	10/13/2011	0	0
TYPE							
HOUR							

2011 ADT = 900

ACF = NA

12A	0	0	0	3	1	0	0
01A	0	0	0	4	5	0	0
02A	0	0	0	2	1	0	0
03A	0	0	1	1	2	0	0
04A	0	0	2	3	0	0	0
05A	0	0	9	8	0	0	0
06A	0	0	15	16	0	0	0
07A	0	0	20	33	0	0	0
08A	0	0	37	32	0	0	0
09A	0	0	48	27	0	0	0
10A	0	0	46	38	0	0	0
11A	0	0	63	35	0	0	0
12P	0	0	49	56	0	0	0
01P	0	0	48	39	0	0	0
02P	0	0	70	61	0	0	0
03P	0	0	97	102	0	0	0
04P	0	0	116	118	0	0	0
05P	0	0	123	114	0	0	0
06P	0	0	80	78	0	0	0
07P	0	0	48	49	0	0	0
08P	0	0	35	35	0	0	0
09P	0	0	22	17	0	0	0
10P	0	0	13	11	0	0	0
11P	0	0	9	12	0	0	0
TOT	0	0	951	894	9	0	0

STATE OF CONNECTICUT
DEPARTMENT OF TRANSPORTATION
BUREAU OF POLICY AND PLANNING
PLANNING INVENTORY AND DATA

TRAFFIC RECORDER DATA

TOWN OF NORTH STONINGTON

ROUTE 49

DIRECTION S

NORTH OF ROUTE 216

DAY	SUN	MON	TUE	WED	THU	FRI	SAT
DATE	0	0	10/11/2011	10/12/2011	10/13/2011	0	0
TYPE							
HOUR							

2011 ADT = 950

ACF = NA

12A	0	0	0	1	0	0	0
01A	0	0	0	2	1	0	0
02A	0	0	0	1	3	0	0
03A	0	0	4	4	5	0	0
04A	0	0	20	17	0	0	0
05A	0	0	45	47	0	0	0
06A	0	0	90	108	0	0	0
07A	0	0	119	115	0	0	0
08A	0	0	93	104	0	0	0
09A	0	0	69	56	0	0	0
10A	0	0	68	55	0	0	0
11A	0	0	47	52	0	0	0
12P	0	0	48	52	0	0	0
01P	0	0	60	45	0	0	0
02P	0	0	50	44	0	0	0
03P	0	0	52	54	0	0	0
04P	0	0	74	50	0	0	0
05P	0	0	58	51	0	0	0
06P	0	0	45	36	0	0	0
07P	0	0	30	22	0	0	0
08P	0	0	19	14	0	0	0
09P	0	0	11	11	0	0	0
10P	0	0	8	9	0	0	0
11P	0	0	3	2	0	0	0
TOT	0	0	1013	952	9	0	0

STATE OF CONNECTICUT
 DEPARTMENT OF TRANSPORTATION
 BUREAU OF POLICY AND PLANNING
 PLANNING INVENTORY AND DATA

TRAFFIC RECORDER DATA

TOWN OF NORTH STONINGTON

ROUTE 184

DIRECTION E

EAST OF ROUTE 49

DAY	SUN	MON	TUE	WED	THU	FRI	SAT
DATE	0	0	0	08/03/2011	08/04/2011	08/05/2011	0
TYPE							
HOUR							

2011 ADT = 2500

ACF = NA

12A	0	0	0	0	90	112	0
01A	0	0	0	0	74	74	0
02A	0	0	0	0	48	47	0
03A	0	0	0	31	28	8	0
04A	0	0	0	48	40	0	0
05A	0	0	0	35	38	0	0
06A	0	0	0	49	55	0	0
07A	0	0	0	69	53	0	0
08A	0	0	0	92	74	0	0
09A	0	0	0	68	78	0	0
10A	0	0	0	77	85	0	0
11A	0	0	0	109	107	0	0
12P	0	0	0	114	111	0	0
01P	0	0	0	135	146	0	0
02P	0	0	0	116	147	0	0
03P	0	0	0	185	184	0	0
04P	0	0	0	235	238	0	0
05P	0	0	0	211	264	0	0
06P	0	0	0	175	208	0	0
07P	0	0	0	138	188	0	0
08P	0	0	0	170	162	0	0
09P	0	0	0	148	174	0	0
10P	0	0	0	95	154	0	0
11P	0	0	0	110	141	0	0
TOT	0	0	0	2410	2887	241	0

STATE OF CONNECTICUT
 DEPARTMENT OF TRANSPORTATION
 BUREAU OF POLICY AND PLANNING
 PLANNING INVENTORY AND DATA

TRAFFIC RECORDER DATA

TOWN OF NORTH STONINGTON

ROUTE 184

DIRECTION W

EAST OF ROUTE 49

DAY	SUN	MON	TUE	WED	THU	FRI	SAT
DATE	0	0	0	08/03/2011	08/04/2011	08/05/2011	0
TYPE							
HOUR							

2011 ADT = 2600

ACF = NA

12A	0	0	0	0	28	31	0
01A	0	0	0	0	20	27	0
02A	0	0	0	0	13	16	0
03A	0	0	0	22	21	2	0
04A	0	0	0	16	19	0	0
05A	0	0	0	52	44	0	0
06A	0	0	0	94	79	0	0
07A	0	0	0	157	174	0	0
08A	0	0	0	145	160	0	0
09A	0	0	0	135	163	0	0
10A	0	0	0	156	160	0	0
11A	0	0	0	158	178	0	0
12P	0	0	0	179	185	0	0
01P	0	0	0	160	183	0	0
02P	0	0	0	188	236	0	0
03P	0	0	0	209	236	0	0
04P	0	0	0	208	221	0	0
05P	0	0	0	201	245	0	0
06P	0	0	0	170	191	0	0
07P	0	0	0	125	169	0	0
08P	0	0	0	96	96	0	0
09P	0	0	0	63	73	0	0
10P	0	0	0	50	54	0	0
11P	0	0	0	51	53	0	0
TOT	0	0	0	2635	3001	76	0

STATE OF CONNECTICUT
 DEPARTMENT OF TRANSPORTATION
 BUREAU OF POLICY AND PLANNING
 PLANNING INVENTORY AND DATA

TRAFFIC RECORDER DATA

TOWN OF NORTH STONINGTON		ROUTE 617						DIRECTION E
SW OF ROUTE 49	DAY	SUN	MON	TUE	WED	THU	FRI	SAT
DATE		0	0	0	08/03/2011	08/04/2011	08/05/2011	0
TYPE								
HOUR								
		2011 ADT = 1700		ACF = NA				

12A		0	0	0	0	57	81	0
01A		0	0	0	0	41	57	0
02A		0	0	0	0	34	26	0
03A		0	0	0	0	24	23	0
04A		0	0	0	27	33	0	0
05A		0	0	0	25	23	0	0
06A		0	0	0	29	24	0	0
07A		0	0	0	45	32	0	0
08A		0	0	0	57	42	0	0
09A		0	0	0	66	59	0	0
10A		0	0	0	66	70	0	0
11A		0	0	0	85	95	0	0
12P		0	0	0	77	72	0	0
01P		0	0	0	107	104	0	0
02P		0	0	0	104	102	0	0
03P		0	0	0	101	136	0	0
04P		0	0	0	179	161	0	0
05P		0	0	0	120	163	0	0
06P		0	0	0	106	149	0	0
07P		0	0	0	84	124	0	0
08P		0	0	0	76	151	0	0
09P		0	0	0	81	120	0	0
10P		0	0	0	78	120	0	0
11P		0	0	0	68	114	0	0
TOT		0	0	0	1581	2050	187	0

STATE OF CONNECTICUT
DEPARTMENT OF TRANSPORTATION
BUREAU OF POLICY AND PLANNING
PLANNING INVENTORY AND DATA

TRAFFIC RECORDER DATA

TOWN OF NORTH STONINGTON

ROUTE 617

DIRECTION W

SW OF ROUTE 49

DAY	SUN	MON	TUE	WED	THU	FRI	SAT
DATE	0	0	0	08/03/2011	08/04/2011	08/05/2011	0
TYPE							
HOUR							

2011 ADT = 1500

ACF = NA

12A	0	0	0	0	14	21	0
01A	0	0	0	0	13	17	0
02A	0	0	0	0	7	12	0
03A	0	0	0	0	6	7	0
04A	0	0	0	8	9	0	0
05A	0	0	0	22	22	0	0
06A	0	0	0	43	33	0	0
07A	0	0	0	83	78	0	0
08A	0	0	0	73	101	0	0
09A	0	0	0	121	95	0	0
10A	0	0	0	89	117	0	0
11A	0	0	0	104	113	0	0
12P	0	0	0	97	107	0	0
01P	0	0	0	106	141	0	0
02P	0	0	0	108	120	0	0
03P	0	0	0	105	125	0	0
04P	0	0	0	137	114	0	0
05P	0	0	0	102	139	0	0
06P	0	0	0	96	143	0	0
07P	0	0	0	72	107	0	0
08P	0	0	0	46	43	0	0
09P	0	0	0	41	46	0	0
10P	0	0	0	31	30	0	0
11P	0	0	0	26	36	0	0
TOT	0	0	0	1510	1759	57	0

STATE OF CONNECTICUT
DEPARTMENT OF TRANSPORTATION
BUREAU OF POLICY AND PLANNING
PLANNING INVENTORY AND DATA

TRAFFIC RECORDER DATA

TOWN OF NORTH STONINGTON

ROUTE 2

DIRECTION N

NW OF ROUTE 184

DAY	SUN	MON	TUE	WED	THU	FRI	SAT
DATE	0	08/08/2011	08/09/2011	08/10/2011	08/11/2011	08/12/2011	0
TYPE							
HOUR							

2011 ADT = 8100 ACF = NA

12A	0	0	94	82	89	88	0
01A	0	0	55	55	51	71	0
02A	0	0	49	41	43	27	0
03A	0	71	59	63	66	0	0
04A	0	62	64	61	61	0	0
05A	0	124	107	130	105	0	0
06A	0	274	284	241	248	0	0
07A	0	481	473	463	405	0	0
08A	0	550	450	491	463	0	0
09A	0	536	514	542	425	0	0
10A	0	511	559	525	509	0	0
11A	0	650	589	634	556	0	0
12P	0	537	585	529	541	0	0
01P	0	596	613	542	564	0	0
02P	0	658	678	600	641	0	0
03P	0	771	743	648	800	0	0
04P	0	737	777	673	895	0	0
05P	0	640	758	650	739	0	0
06P	0	516	604	496	589	0	0
07P	0	396	451	435	525	0	0
08P	0	376	305	360	393	0	0
09P	0	246	230	265	339	0	0
10P	0	171	208	183	183	0	0
11P	0	137	149	157	164	0	0
TOT	0	9040	9398	8866	9394	186	0

STATE OF CONNECTICUT
DEPARTMENT OF TRANSPORTATION
BUREAU OF POLICY AND PLANNING
PLANNING INVENTORY AND DATA

TRAFFIC RECORDER DATA

TOWN OF NORTH STONINGTON		ROUTE 2						DIRECTION S
NW OF ROUTE 184	DAY	SUN	MON	TUE	WED	THU	FRI	SAT
DATE		0	08/08/2011	08/09/2011	08/10/2011	08/11/2011	08/12/2011	0
TYPE								
HOUR								
		2011 ADT = 7700		ACF = NA				

12A		0	0	244	1	242	264	0
01A		0	0	195	1	161	186	0
02A		0	0	122	121	131	71	0
03A		0	131	91	119	105	0	0
04A		0	122	122	140	106	0	0
05A		0	124	123	140	129	0	0
06A		0	238	227	239	225	0	0
07A		0	310	345	311	328	0	0
08A		0	398	356	356	469	0	0
09A		0	383	378	377	533	0	0
10A		0	494	503	438	666	0	0
11A		0	538	496	466	645	0	0
12P		0	509	490	505	555	0	0
01P		0	470	424	458	459	0	0
02P		0	486	478	544	547	0	0
03P		0	711	578	663	604	0	0
04P		0	700	615	732	652	0	0
05P		0	646	670	611	622	0	0
06P		0	517	494	505	500	0	0
07P		0	439	438	403	402	0	0
08P		0	433	279	397	392	0	0
09P		0	342	0	355	354	0	0
10P		0	361	0	353	342	0	0
11P		0	394	0	291	340	0	0
TOT		0	8746	7668	8526	9509	521	0

STATE OF CONNECTICUT
DEPARTMENT OF TRANSPORTATION
BUREAU OF POLICY AND PLANNING
PLANNING INVENTORY AND DATA

TRAFFIC RECORDER DATA

TOWN OF NORTH STONINGTON		ROUTE 2						DIRECTION E
WEST OF MILLTOWN ROAD		SUN	MON	TUE	WED	THU	FRI	SAT
DAY	DATE	0	08/01/2011	08/02/2011	08/03/2011	08/04/2011	0	0
TYPE	HOUR	2011 ADT = 6600		ACF = NA				

12A		0	0	175	266	283	0	0
01A		0	0	156	189	175	0	0
02A		0	0	110	119	0	0	0
03A		0	0	105	101	0	0	0
04A		0	98	104	115	0	0	0
05A		0	96	118	117	0	0	0
06A		0	176	163	163	0	0	0
07A		0	242	229	240	0	0	0
08A		0	326	368	351	0	0	0
09A		0	382	476	365	0	0	0
10A		0	463	548	425	0	0	0
11A		0	438	453	453	0	0	0
12P		0	444	447	422	0	0	0
01P		0	378	391	418	0	0	0
02P		0	431	484	440	0	0	0
03P		0	430	482	535	0	0	0
04P		0	286	595	678	0	0	0
05P		0	277	514	564	0	0	0
06P		0	250	428	486	0	0	0
07P		0	212	301	370	0	0	0
08P		0	188	357	370	0	0	0
09P		0	185	330	362	0	0	0
10P		0	197	312	372	0	0	0
11P		0	193	306	345	0	0	0
TOT		0	5692	7952	8266	458	0	0

STATE OF CONNECTICUT
DEPARTMENT OF TRANSPORTATION
BUREAU OF POLICY AND PLANNING
PLANNING INVENTORY AND DATA

TRAFFIC RECORDER DATA

TOWN OF NORTH STONINGTON		ROUTE 2						DIRECTION W
WEST OF MILLTOWN ROAD		SUN	MON	TUE	WED	THU	FRI	SAT
DAY	DATE	0	08/01/2011	08/02/2011	08/03/2011	08/04/2011	0	0
TYPE	HOUR	2011 ADT = 7100		ACF = NA				

12A		0	0	73	77	79	0	0
01A		0	0	52	64	51	0	0
02A		0	0	41	43	0	0	0
03A		0	0	66	64	0	0	0
04A		0	62	64	51	0	0	0
05A		0	112	119	142	0	0	0
06A		0	233	231	207	0	0	0
07A		0	387	389	399	0	0	0
08A		0	435	411	407	0	0	0
09A		0	427	385	426	0	0	0
10A		0	423	360	420	0	0	0
11A		0	454	516	484	0	0	0
12P		0	422	390	464	0	0	0
01P		0	453	471	522	0	0	0
02P		0	579	551	575	0	0	0
03P		0	628	677	730	0	0	0
04P		0	606	655	796	0	0	0
05P		0	513	663	638	0	0	0
06P		0	507	561	522	0	0	0
07P		0	358	456	409	0	0	0
08P		0	275	318	309	0	0	0
09P		0	225	306	252	0	0	0
10P		0	184	213	192	0	0	0
11P		0	162	170	163	0	0	0
TOT		0	7445	8138	8356	130	0	0

STATE OF CONNECTICUT
DEPARTMENT OF TRANSPORTATION
BUREAU OF POLICY AND PLANNING
PLANNING INVENTORY AND DATA

TRAFFIC RECORDER DATA

TOWN OF NORTH STONINGTON

ROUTE 201

DIRECTION B

NE OF ROUTE 2

DAY	SUN	MON	TUE	WED	THU	FRI	SAT
DATE	0	0	0	09/24/2008	09/25/2008	0	0
TYPE							
HOUR							

2008 ADT = 2100

ACF = NA

12A	0	0	0	0	10	0	0
01A	0	0	0	0	12	0	0
02A	0	0	0	0	8	0	0
03A	0	0	0	0	10	0	0
04A	0	0	0	0	22	0	0
05A	0	0	0	0	73	0	0
06A	0	0	0	134	0	0	0
07A	0	0	0	189	0	0	0
08A	0	0	0	151	0	0	0
09A	0	0	0	96	0	0	0
10A	0	0	0	83	0	0	0
11A	0	0	0	92	0	0	0
12P	0	0	0	127	0	0	0
01P	0	0	0	114	0	0	0
02P	0	0	0	149	0	0	0
03P	0	0	0	164	0	0	0
04P	0	0	0	232	0	0	0
05P	0	0	0	161	0	0	0
06P	0	0	0	160	0	0	0
07P	0	0	0	99	0	0	0
08P	0	0	0	99	0	0	0
09P	0	0	0	43	0	0	0
10P	0	0	0	31	0	0	0
11P	0	0	0	27	0	0	0
TOT	0	0	0	2151	135	0	0

STATE OF CONNECTICUT
 DEPARTMENT OF TRANSPORTATION
 BUREAU OF POLICY AND PLANNING
 PLANNING INVENTORY AND DATA

TRAFFIC RECORDER DATA

TOWN OF NORTH STONINGTON		ROUTE 201						DIRECTION B
NORTH OF SR 627 (MYSTIC ROAD)		SUN	MON	TUE	WED	THU	FRI	SAT
DAY	DATE	0	0	0	09/24/2008	09/25/2008	0	0
TYPE	HOUR	2008 ADT = 1900		ACF = NA				

12A		0	0	0	0	6	0	0
01A		0	0	0	0	9	0	0
02A		0	0	0	0	5	0	0
03A		0	0	0	0	4	0	0
04A		0	0	0	0	16	0	0
05A		0	0	0	0	59	0	0
06A		0	0	0	98	0	0	0
07A		0	0	0	163	0	0	0
08A		0	0	0	140	0	0	0
09A		0	0	0	92	0	0	0
10A		0	0	0	84	0	0	0
11A		0	0	0	94	0	0	0
12P		0	0	0	102	0	0	0
01P		0	0	0	106	0	0	0
02P		0	0	0	143	0	0	0
03P		0	0	0	151	0	0	0
04P		0	0	0	211	0	0	0
05P		0	0	0	304	0	0	0
06P		0	0	0	128	0	0	0
07P		0	0	0	77	0	0	0
08P		0	0	0	70	0	0	0
09P		0	0	0	35	0	0	0
10P		0	0	0	13	0	0	0
11P		0	0	0	24	0	0	0
TOT		0	0	0	2035	99	0	0

STATE OF CONNECTICUT
DEPARTMENT OF TRANSPORTATION
BUREAU OF POLICY AND PLANNING
PLANNING INVENTORY AND DATA

TRAFFIC RECORDER DATA

TOWN OF NORTH STONINGTON

ROUTE 201

DIRECTION B

SW OF SR 627 (MYSTIC ROAD)

DAY	SUN	MON	TUE	WED	THU	FRI	SAT
DATE	0	0	0	09/24/2008	09/25/2008	0	0
TYPE							
HOUR							

2008 ADT = 3100

ACF = NA

12A	0	0	0	0	19	0	0
01A	0	0	0	0	18	0	0
02A	0	0	0	0	8	0	0
03A	0	0	0	0	11	0	0
04A	0	0	0	0	17	0	0
05A	0	0	0	0	83	0	0
06A	0	0	0	127	0	0	0
07A	0	0	0	273	0	0	0
08A	0	0	0	240	0	0	0
09A	0	0	0	171	0	0	0
10A	0	0	0	154	0	0	0
11A	0	0	0	150	0	0	0
12P	0	0	0	189	0	0	0
01P	0	0	0	178	0	0	0
02P	0	0	0	222	0	0	0
03P	0	0	0	258	0	0	0
04P	0	0	0	295	0	0	0
05P	0	0	0	402	0	0	0
06P	0	0	0	234	0	0	0
07P	0	0	0	128	0	0	0
08P	0	0	0	111	0	0	0
09P	0	0	0	63	0	0	0
10P	0	0	0	30	0	0	0
11P	0	0	0	39	0	0	0
TOT	0	0	0	3264	156	0	0

STATE OF CONNECTICUT
 DEPARTMENT OF TRANSPORTATION
 BUREAU OF POLICY AND PLANNING
 PLANNING INVENTORY AND DATA

TRAFFIC RECORDER DATA

TOWN OF NORTH STONINGTON

ROUTE 627

DIRECTION B

(MYSTIC ROAD) - EAST OF ROUTE 201

DAY	SUN	MON	TUE	WED	THU	FRI	SAT
DATE	0	0	0	12/03/2008	12/04/2008	0	0
TYPE							
HOUR							

2008 ADT = 1500

ACF = NA

12A	0	0	0	0	13	0	0
01A	0	0	0	0	2	0	0
02A	0	0	0	0	2	0	0
03A	0	0	0	0	3	0	0
04A	0	0	0	0	7	0	0
05A	0	0	0	0	24	0	0
06A	0	0	0	0	51	0	0
07A	0	0	0	104	0	0	0
08A	0	0	0	99	0	0	0
09A	0	0	0	84	0	0	0
10A	0	0	0	110	0	0	0
11A	0	0	0	91	0	0	0
12P	0	0	0	108	0	0	0
01P	0	0	0	121	0	0	0
02P	0	0	0	120	0	0	0
03P	0	0	0	139	0	0	0
04P	0	0	0	126	0	0	0
05P	0	0	0	110	0	0	0
06P	0	0	0	83	0	0	0
07P	0	0	0	34	0	0	0
08P	0	0	0	58	0	0	0
09P	0	0	0	41	0	0	0
10P	0	0	0	21	0	0	0
11P	0	0	0	14	0	0	0
TOT	0	0	0	1463	102	0	0

STATE OF CONNECTICUT
DEPARTMENT OF TRANSPORTATION
BUREAU OF POLICY AND PLANNING
PLANNING INVENTORY AND DATA

TRAFFIC RECORDER DATA

TOWN OF NORTH STONINGTON

ROUTE 49

DIRECTION B

WEST OF ROUTE 216

DAY	SUN	MON	TUE	WED	THU	FRI	SAT
DATE	0	09/08/2008	09/09/2008	0	0	0	0
TYPE							
HOUR							

2008 ADT = 1900 ACF = NA

12A	0	0	7	0	0	0	0
01A	0	0	6	0	0	0	0
02A	0	0	1	0	0	0	0
03A	0	0	4	0	0	0	0
04A	0	0	12	0	0	0	0
05A	0	0	66	0	0	0	0
06A	0	0	138	0	0	0	0
07A	0	0	181	0	0	0	0
08A	0	141	150	0	0	0	0
09A	0	99	0	0	0	0	0
10A	0	89	0	0	0	0	0
11A	0	85	0	0	0	0	0
12P	0	102	0	0	0	0	0
01P	0	75	0	0	0	0	0
02P	0	118	0	0	0	0	0
03P	0	150	0	0	0	0	0
04P	0	218	0	0	0	0	0
05P	0	218	0	0	0	0	0
06P	0	116	0	0	0	0	0
07P	0	82	0	0	0	0	0
08P	0	51	0	0	0	0	0
09P	0	41	0	0	0	0	0
10P	0	26	0	0	0	0	0
11P	0	21	0	0	0	0	0
TOT	0	1632	565	0	0	0	0

STATE OF CONNECTICUT
 DEPARTMENT OF TRANSPORTATION
 BUREAU OF POLICY AND PLANNING
 PLANNING INVENTORY AND DATA

TRAFFIC RECORDER DATA

TOWN OF NORTH STONINGTON

ROUTE 49

DIRECTION B

NORTH OF ROUTE 216

DAY	SUN	MON	TUE	WED	THU	FRI	SAT
DATE	0	09/08/2008	09/09/2008	0	0	0	0
TYPE							
HOUR							

2008 ADT = 1800 ACF = NA

12A	0	0	7	0	0	0	0
01A	0	0	5	0	0	0	0
02A	0	0	1	0	0	0	0
03A	0	0	5	0	0	0	0
04A	0	0	11	0	0	0	0
05A	0	0	66	0	0	0	0
06A	0	0	139	0	0	0	0
07A	0	0	170	0	0	0	0
08A	0	137	148	0	0	0	0
09A	0	96	0	0	0	0	0
10A	0	81	0	0	0	0	0
11A	0	84	0	0	0	0	0
12P	0	102	0	0	0	0	0
01P	0	67	0	0	0	0	0
02P	0	114	0	0	0	0	0
03P	0	146	0	0	0	0	0
04P	0	205	0	0	0	0	0
05P	0	201	0	0	0	0	0
06P	0	111	0	0	0	0	0
07P	0	80	0	0	0	0	0
08P	0	55	0	0	0	0	0
09P	0	36	0	0	0	0	0
10P	0	25	0	0	0	0	0
11P	0	21	0	0	0	0	0
TOT	0	1561	552	0	0	0	0

STATE OF CONNECTICUT
 DEPARTMENT OF TRANSPORTATION
 BUREAU OF POLICY AND PLANNING
 PLANNING INVENTORY AND DATA

TRAFFIC RECORDER DATA

TOWN OF NORTH STONINGTON

ROUTE 216

DIRECTION B

NW OF ROUTE 184

DAY	SUN	MON	TUE	WED	THU	FRI	SAT
DATE	0	0	0	0	12/04/2008	12/05/2008	0
TYPE							
HOUR							

2008 ADT = 1600

ACF = NA

12A	0	0	0	0	0	11	0
01A	0	0	0	0	0	5	0
02A	0	0	0	0	0	2	0
03A	0	0	0	0	0	6	0
04A	0	0	0	0	0	10	0
05A	0	0	0	0	0	50	0
06A	0	0	0	0	0	105	0
07A	0	0	0	0	0	118	0
08A	0	0	0	0	87	0	0
09A	0	0	0	0	76	0	0
10A	0	0	0	0	115	0	0
11A	0	0	0	0	77	0	0
12P	0	0	0	0	84	0	0
01P	0	0	0	0	87	0	0
02P	0	0	0	0	118	0	0
03P	0	0	0	0	140	0	0
04P	0	0	0	0	184	0	0
05P	0	0	0	0	103	0	0
06P	0	0	0	0	73	0	0
07P	0	0	0	0	61	0	0
08P	0	0	0	0	41	0	0
09P	0	0	0	0	45	0	0
10P	0	0	0	0	24	0	0
11P	0	0	0	0	6	0	0
TOT	0	0	0	0	1321	307	0

STATE OF CONNECTICUT
 DEPARTMENT OF TRANSPORTATION
 BUREAU OF POLICY AND PLANNING
 PLANNING INVENTORY AND DATA

TRAFFIC RECORDER DATA

TOWN OF NORTH STONINGTON

ROUTE 49

DIRECTION B

NORTH OF I-95 SB OFF RAMP (EXIT 92)

DAY	SUN	MON	TUE	WED	THU	FRI	SAT
DATE	0	0	08/19/2008	08/20/2008	0	0	0
TYPE							
HOUR							

2008 ADT = 2800 ACF = NA

12A	0	0	0	23	0	0	0
01A	0	0	0	15	0	0	0
02A	0	0	0	3	0	0	0
03A	0	0	0	10	0	0	0
04A	0	0	0	11	0	0	0
05A	0	0	0	43	0	0	0
06A	0	0	0	132	0	0	0
07A	0	0	0	154	0	0	0
08A	0	0	0	180	0	0	0
09A	0	0	88	0	0	0	0
10A	0	0	190	0	0	0	0
11A	0	0	174	0	0	0	0
12P	0	0	163	0	0	0	0
01P	0	0	183	0	0	0	0
02P	0	0	204	0	0	0	0
03P	0	0	243	0	0	0	0
04P	0	0	261	0	0	0	0
05P	0	0	254	0	0	0	0
06P	0	0	190	0	0	0	0
07P	0	0	166	0	0	0	0
08P	0	0	122	0	0	0	0
09P	0	0	84	0	0	0	0
10P	0	0	45	0	0	0	0
11P	0	0	35	0	0	0	0
TOT	0	0	2402	571	0	0	0

STATE OF CONNECTICUT
DEPARTMENT OF TRANSPORTATION
BUREAU OF POLICY AND PLANNING
PLANNING INVENTORY AND DATA

TRAFFIC RECORDER DATA

TOWN OF NORTH STONINGTON

ROUTE 184

DIRECTION B

NE OF ROUTE 2

DAY	SUN	MON	TUE	WED	THU	FRI	SAT
DATE	0	09/22/2008	09/23/2008	0	0	0	0
TYPE							
HOUR							

2008 ADT = 6100 ACF = NA

12A	0	0	109	0	0	0	0
01A	0	0	73	0	0	0	0
02A	0	0	56	0	0	0	0
03A	0	0	54	0	0	0	0
04A	0	0	66	0	0	0	0
05A	0	0	131	0	0	0	0
06A	0	234	229	0	0	0	0
07A	0	350	344	0	0	0	0
08A	0	420	383	0	0	0	0
09A	0	352	339	0	0	0	0
10A	0	391	0	0	0	0	0
11A	0	404	0	0	0	0	0
12P	0	373	0	0	0	0	0
01P	0	423	0	0	0	0	0
02P	0	433	0	0	0	0	0
03P	0	500	0	0	0	0	0
04P	0	533	0	0	0	0	0
05P	0	494	0	0	0	0	0
06P	0	355	0	0	0	0	0
07P	0	274	0	0	0	0	0
08P	0	225	0	0	0	0	0
09P	0	186	0	0	0	0	0
10P	0	154	0	0	0	0	0
11P	0	156	0	0	0	0	0
TOT	0	6257	1784	0	0	0	0

STATE OF CONNECTICUT
DEPARTMENT OF TRANSPORTATION
BUREAU OF POLICY AND PLANNING
PLANNING INVENTORY AND DATA

TRAFFIC RECORDER DATA

TOWN OF NORTH STONINGTON

ROUTE 2

DIRECTION B

SE OF ROUTE 184

DAY	SUN	MON	TUE	WED	THU	FRI	SAT
DATE	0	09/22/2008	09/23/2008	0	0	0	0
TYPE							
HOUR							

2008 ADT = 13200 ACF = 0.99

12A	0	0	199	0	0	0	0
01A	0	0	148	0	0	0	0
02A	0	0	105	0	0	0	0
03A	0	0	100	0	0	0	0
04A	0	0	115	0	0	0	0
05A	0	0	237	0	0	0	0
06A	0	521	498	0	0	0	0
07A	0	736	762	0	0	0	0
08A	0	772	734	0	0	0	0
09A	0	621	686	0	0	0	0
10A	0	720	0	0	0	0	0
11A	0	806	0	0	0	0	0
12P	0	852	0	0	0	0	0
01P	0	778	0	0	0	0	0
02P	0	821	0	0	0	0	0
03P	0	948	0	0	0	0	0
04P	0	1040	0	0	0	0	0
05P	0	959	0	0	0	0	0
06P	0	648	0	0	0	0	0
07P	0	545	0	0	0	0	0
08P	0	385	0	0	0	0	0
09P	0	376	0	0	0	0	0
10P	0	277	0	0	0	0	0
11P	0	261	0	0	0	0	0
TOT	0	12066	3584	0	0	0	0

STATE OF CONNECTICUT
 DEPARTMENT OF TRANSPORTATION
 BUREAU OF POLICY AND PLANNING
 PLANNING INVENTORY AND DATA

TRAFFIC RECORDER DATA

TOWN OF NORTH STONINGTON

ROUTE 184

DIRECTION B

SW OF ROUTE 2

DAY	SUN	MON	TUE	WED	THU	FRI	SAT
DATE	0	09/22/2008	09/23/2008	0	0	0	0
TYPE							
HOUR							

2008 ADT = 3000 ACF = NA

12A	0	0	19	0	0	0	0
01A	0	0	6	0	0	0	0
02A	0	0	6	0	0	0	0
03A	0	0	7	0	0	0	0
04A	0	0	18	0	0	0	0
05A	0	0	45	0	0	0	0
06A	0	132	126	0	0	0	0
07A	0	231	229	0	0	0	0
08A	0	260	252	0	0	0	0
09A	0	186	194	0	0	0	0
10A	0	208	0	0	0	0	0
11A	0	235	0	0	0	0	0
12P	0	201	0	0	0	0	0
01P	0	220	0	0	0	0	0
02P	0	234	0	0	0	0	0
03P	0	269	0	0	0	0	0
04P	0	297	0	0	0	0	0
05P	0	222	0	0	0	0	0
06P	0	156	0	0	0	0	0
07P	0	116	0	0	0	0	0
08P	0	56	0	0	0	0	0
09P	0	55	0	0	0	0	0
10P	0	22	0	0	0	0	0
11P	0	21	0	0	0	0	0
TOT	0	3121	902	0	0	0	0

STATE OF CONNECTICUT
DEPARTMENT OF TRANSPORTATION
BUREAU OF POLICY AND PLANNING
PLANNING INVENTORY AND DATA

TRAFFIC RECORDER DATA

TOWN OF NORTH STONINGTON

ROUTE 201

DIRECTION B

AT STONINGTON TL

DAY	SUN	MON	TUE	WED	THU	FRI	SAT
DATE	0	0	0	09/24/2008	09/25/2008	0	0
TYPE							
HOUR							

2008 ADT = 2500

ACF = NA

12A	0	0	0	0	9	0	0
01A	0	0	0	0	16	0	0
02A	0	0	0	0	4	0	0
03A	0	0	0	0	7	0	0
04A	0	0	0	0	17	0	0
05A	0	0	0	0	67	0	0
06A	0	0	0	92	0	0	0
07A	0	0	0	206	0	0	0
08A	0	0	0	200	0	0	0
09A	0	0	0	145	0	0	0
10A	0	0	0	113	0	0	0
11A	0	0	0	113	0	0	0
12P	0	0	0	154	0	0	0
01P	0	0	0	138	0	0	0
02P	0	0	0	190	0	0	0
03P	0	0	0	212	0	0	0
04P	0	0	0	245	0	0	0
05P	0	0	0	316	0	0	0
06P	0	0	0	185	0	0	0
07P	0	0	0	93	0	0	0
08P	0	0	0	96	0	0	0
09P	0	0	0	47	0	0	0
10P	0	0	0	26	0	0	0
11P	0	0	0	35	0	0	0
TOT	0	0	0	2606	120	0	0

STATE OF CONNECTICUT
DEPARTMENT OF TRANSPORTATION
BUREAU OF POLICY AND PLANNING
PLANNING INVENTORY AND DATA

TRAFFIC RECORDER DATA

TOWN OF NORTH STONINGTON

ROUTE 49

DIRECTION B

NORTH OF ROUTE 184

DAY	SUN	MON	TUE	WED	THU	FRI	SAT
DATE	0	0	08/19/2008	08/20/2008	0	0	0
TYPE							
HOUR							

2008 ADT = 2900 ACF = NA

12A	0	0	0	24	0	0	0
01A	0	0	0	3	0	0	0
02A	0	0	0	5	0	0	0
03A	0	0	0	6	0	0	0
04A	0	0	0	17	0	0	0
05A	0	0	0	79	0	0	0
06A	0	0	0	195	0	0	0
07A	0	0	0	227	0	0	0
08A	0	0	0	216	0	0	0
09A	0	0	0	161	0	0	0
10A	0	0	131	0	0	0	0
11A	0	0	129	0	0	0	0
12P	0	0	144	0	0	0	0
01P	0	0	153	0	0	0	0
02P	0	0	176	0	0	0	0
03P	0	0	239	0	0	0	0
04P	0	0	269	0	0	0	0
05P	0	0	260	0	0	0	0
06P	0	0	201	0	0	0	0
07P	0	0	160	0	0	0	0
08P	0	0	124	0	0	0	0
09P	0	0	81	0	0	0	0
10P	0	0	40	0	0	0	0
11P	0	0	27	0	0	0	0
TOT	0	0	2134	933	0	0	0

STATE OF CONNECTICUT
DEPARTMENT OF TRANSPORTATION
BUREAU OF POLICY AND PLANNING
PLANNING INVENTORY AND DATA

TRAFFIC RECORDER DATA

TOWN OF NORTH STONINGTON

ROUTE 184

DIRECTION B

EAST OF ROUTE 49

DAY	SUN	MON	TUE	WED	THU	FRI	SAT
DATE	0	0	08/19/2008	08/20/2008	0	0	0
TYPE							
HOUR							

2008 ADT = 5400

ACF = NA

12A	0	0	0	111	0	0	0
01A	0	0	0	85	0	0	0
02A	0	0	0	57	0	0	0
03A	0	0	0	61	0	0	0
04A	0	0	0	60	0	0	0
05A	0	0	0	96	0	0	0
06A	0	0	0	146	0	0	0
07A	0	0	0	233	0	0	0
08A	0	0	0	286	0	0	0
09A	0	0	0	290	0	0	0
10A	0	0	285	0	0	0	0
11A	0	0	320	0	0	0	0
12P	0	0	347	0	0	0	0
01P	0	0	282	0	0	0	0
02P	0	0	385	0	0	0	0
03P	0	0	446	0	0	0	0
04P	0	0	438	0	0	0	0
05P	0	0	468	0	0	0	0
06P	0	0	345	0	0	0	0
07P	0	0	278	0	0	0	0
08P	0	0	258	0	0	0	0
09P	0	0	185	0	0	0	0
10P	0	0	181	0	0	0	0
11P	0	0	205	0	0	0	0
TOT	0	0	4423	1425	0	0	0

STATE OF CONNECTICUT
DEPARTMENT OF TRANSPORTATION
BUREAU OF POLICY AND PLANNING
PLANNING INVENTORY AND DATA

TRAFFIC RECORDER DATA

TOWN OF NORTH STONINGTON

ROUTE 2

DIRECTION B

SOUTH OF RYDER RD

DAY	SUN	MON	TUE	WED	THU	FRI	SAT
DATE	0	0	0	09/24/2008	09/25/2008	0	0
TYPE							
HOUR							

2008 ADT = 15700

ACF = 0.99

12A	0	0	0	0	311	0	0
01A	0	0	0	0	241	0	0
02A	0	0	0	0	172	0	0
03A	0	0	0	0	158	0	0
04A	0	0	0	0	185	0	0
05A	0	0	0	116	0	0	0
06A	0	0	0	559	0	0	0
07A	0	0	0	766	0	0	0
08A	0	0	0	830	0	0	0
09A	0	0	0	767	0	0	0
10A	0	0	0	816	0	0	0
11A	0	0	0	950	0	0	0
12P	0	0	0	937	0	0	0
01P	0	0	0	891	0	0	0
02P	0	0	0	1070	0	0	0
03P	0	0	0	1149	0	0	0
04P	0	0	0	1007	0	0	0
05P	0	0	0	388	0	0	0
06P	0	0	0	1240	0	0	0
07P	0	0	0	741	0	0	0
08P	0	0	0	650	0	0	0
09P	0	0	0	540	0	0	0
10P	0	0	0	481	0	0	0
11P	0	0	0	479	0	0	0
TOT	0	0	0	14377	1067	0	0

STATE OF CONNECTICUT
DEPARTMENT OF TRANSPORTATION
BUREAU OF POLICY AND PLANNING
PLANNING INVENTORY AND DATA

TRAFFIC RECORDER DATA

TOWN OF NORTH STONINGTON

ROUTE 216

DIRECTION B

AT RHODE ISLAND SL

DAY	SUN	MON	TUE	WED	THU	FRI	SAT
DATE	0	09/08/2008	09/09/2008	0	0	0	0
TYPE							
HOUR							

2008 ADT = 3600

ACF = NA

12A	0	0	35	0	0	0	0
01A	0	0	15	0	0	0	0
02A	0	0	7	0	0	0	0
03A	0	0	12	0	0	0	0
04A	0	0	28	0	0	0	0
05A	0	0	95	0	0	0	0
06A	0	155	202	0	0	0	0
07A	0	275	296	0	0	0	0
08A	0	235	248	0	0	0	0
09A	0	195	209	0	0	0	0
10A	0	181	0	0	0	0	0
11A	0	176	0	0	0	0	0
12P	0	220	0	0	0	0	0
01P	0	211	0	0	0	0	0
02P	0	246	0	0	0	0	0
03P	0	308	0	0	0	0	0
04P	0	349	0	0	0	0	0
05P	0	305	0	0	0	0	0
06P	0	223	0	0	0	0	0
07P	0	175	0	0	0	0	0
08P	0	128	0	0	0	0	0
09P	0	127	0	0	0	0	0
10P	0	92	0	0	0	0	0
11P	0	56	0	0	0	0	0
TOT	0	3657	1147	0	0	0	0

STATE OF CONNECTICUT
DEPARTMENT OF TRANSPORTATION
BUREAU OF POLICY AND PLANNING
PLANNING INVENTORY AND DATA

TRAFFIC RECORDER DATA

TOWN OF NORTH STONINGTON	ROUTE 626						DIRECTION B
(PROV NEW LONDON TPKE)- AT RHODE ISLAND SL	SUN	MON	TUE	WED	THU	FRI	SAT
DAY							
DATE	0	0	0	12/03/2008	12/04/2008	0	0
TYPE							
HOUR							
	2008 ADT = 3200		ACF = NA				

12A	0	0	0	0	58	0	0
01A	0	0	0	0	54	0	0
02A	0	0	0	0	71	0	0
03A	0	0	0	0	55	0	0
04A	0	0	0	0	60	0	0
05A	0	0	0	0	113	0	0
06A	0	0	0	0	89	0	0
07A	0	0	0	0	112	0	0
08A	0	0	0	145	0	0	0
09A	0	0	0	139	0	0	0
10A	0	0	0	192	0	0	0
11A	0	0	0	131	0	0	0
12P	0	0	0	198	0	0	0
01P	0	0	0	201	0	0	0
02P	0	0	0	242	0	0	0
03P	0	0	0	247	0	0	0
04P	0	0	0	210	0	0	0
05P	0	0	0	179	0	0	0
06P	0	0	0	179	0	0	0
07P	0	0	0	141	0	0	0
08P	0	0	0	141	0	0	0
09P	0	0	0	128	0	0	0
10P	0	0	0	79	0	0	0
11P	0	0	0	94	0	0	0
TOT	0	0	0	2646	612	0	0

STATE OF CONNECTICUT
 DEPARTMENT OF TRANSPORTATION
 BUREAU OF POLICY AND PLANNING
 PLANNING INVENTORY AND DATA

TRAFFIC RECORDER DATA

TOWN OF NORTH STONINGTON

ROUTE 617

DIRECTION B

SW OF ROUTE 49
 DAY
 DATE
 TYPE
 HOUR

SUN	MON	TUE	WED	THU	FRI	SAT
0	0	08/19/2008	08/20/2008	0	0	0

2008 ADT = 4000 ACF = NA

	SUN	MON	TUE	WED	THU	FRI	SAT
12A	0	0	0	114	0	0	0
01A	0	0	0	108	0	0	0
02A	0	0	0	79	0	0	0
03A	0	0	0	47	0	0	0
04A	0	0	0	56	0	0	0
05A	0	0	0	55	0	0	0
06A	0	0	0	113	0	0	0
07A	0	0	0	153	0	0	0
08A	0	0	0	164	0	0	0
09A	0	0	121	0	0	0	0
10A	0	0	244	0	0	0	0
11A	0	0	278	0	0	0	0
12P	0	0	260	0	0	0	0
01P	0	0	230	0	0	0	0
02P	0	0	278	0	0	0	0
03P	0	0	295	0	0	0	0
04P	0	0	318	0	0	0	0
05P	0	0	299	0	0	0	0
06P	0	0	252	0	0	0	0
07P	0	0	200	0	0	0	0
08P	0	0	180	0	0	0	0
09P	0	0	169	0	0	0	0
10P	0	0	127	0	0	0	0
11P	0	0	154	0	0	0	0
TOT	0	0	3405	889	0	0	0

STATE OF CONNECTICUT
DEPARTMENT OF TRANSPORTATION
BUREAU OF POLICY AND PLANNING
PLANNING INVENTORY AND DATA

TRAFFIC RECORDER DATA

TOWN OF NORTH STONINGTON		ROUTE 184						DIRECTION B
AT STONINGTON TOWN LINE		SUN	MON	TUE	WED	THU	FRI	SAT
DAY	DATE	0	09/22/2008	09/23/2008	0	0	0	0
TYPE	HOUR	2008 ADT = 2900		ACF = NA		*****		
12A		0	0	14	0	0	0	0
01A		0	0	6	0	0	0	0
02A		0	0	7	0	0	0	0
03A		0	0	6	0	0	0	0
04A		0	0	16	0	0	0	0
05A		0	0	46	0	0	0	0
06A		0	0	127	0	0	0	0
07A		0	203	209	0	0	0	0
08A		0	238	248	0	0	0	0
09A		0	191	204	0	0	0	0
10A		0	202	0	0	0	0	0
11A		0	225	0	0	0	0	0
12P		0	184	0	0	0	0	0
01P		0	225	0	0	0	0	0
02P		0	233	0	0	0	0	0
03P		0	279	0	0	0	0	0
04P		0	308	0	0	0	0	0
05P		0	224	0	0	0	0	0
06P		0	155	0	0	0	0	0
07P		0	112	0	0	0	0	0
08P		0	67	0	0	0	0	0
09P		0	46	0	0	0	0	0
10P		0	29	0	0	0	0	0
11P		0	28	0	0	0	0	0
TOT		0	2949	883	0	0	0	0

STATE OF CONNECTICUT
DEPARTMENT OF TRANSPORTATION
BUREAU OF POLICY AND PLANNING
PLANNING INVENTORY AND DATA

TRAFFIC RECORDER DATA

TOWN OF NORTH STONINGTON		ROUTE 184						DIRECTION B
SW OF ROUTE 216		SUN	MON	TUE	WED	THU	FRI	SAT
DAY	DATE	0	09/08/2008	09/09/2008	0	0	0	0
TYPE	HOUR	2008 ADT = 9000		ACF = NA				

12A		0	0	178	0	0	0	0
01A		0	0	164	0	0	0	0
02A		0	0	107	0	0	0	0
03A		0	0	87	0	0	0	0
04A		0	0	152	0	0	0	0
05A		0	0	234	0	0	0	0
06A		0	401	371	0	0	0	0
07A		0	448	538	0	0	0	0
08A		0	520	519	0	0	0	0
09A		0	457	453	0	0	0	0
10A		0	420	0	0	0	0	0
11A		0	485	0	0	0	0	0
12P		0	546	0	0	0	0	0
01P		0	499	0	0	0	0	0
02P		0	595	0	0	0	0	0
03P		0	636	0	0	0	0	0
04P		0	729	0	0	0	0	0
05P		0	731	0	0	0	0	0
06P		0	601	0	0	0	0	0
07P		0	461	0	0	0	0	0
08P		0	410	0	0	0	0	0
09P		0	396	0	0	0	0	0
10P		0	317	0	0	0	0	0
11P		0	301	0	0	0	0	0
TOT		0	8953	2803	0	0	0	0

STATE OF CONNECTICUT
DEPARTMENT OF TRANSPORTATION
BUREAU OF POLICY AND PLANNING
PLANNING INVENTORY AND DATA

TRAFFIC RECORDER DATA

TOWN OF NORTH STONINGTON		ROUTE 49						DIRECTION B
NORTH OF GRINDSTONE HILL ROAD		SUN	MON	TUE	WED	THU	FRI	SAT
DAY	DATE	0	09/08/2008	09/09/2008	0	0	0	0
TYPE	HOUR	2008 ADT = 1900		ACF = NA				

12A		0	0	11	0	0	0	0
01A		0	0	11	0	0	0	0
02A		0	0	0	0	0	0	0
03A		0	0	5	0	0	0	0
04A		0	0	12	0	0	0	0
05A		0	0	62	0	0	0	0
06A		0	0	157	0	0	0	0
07A		0	0	162	0	0	0	0
08A		0	126	151	0	0	0	0
09A		0	96	0	0	0	0	0
10A		0	88	0	0	0	0	0
11A		0	86	0	0	0	0	0
12P		0	110	0	0	0	0	0
01P		0	86	0	0	0	0	0
02P		0	123	0	0	0	0	0
03P		0	172	0	0	0	0	0
04P		0	200	0	0	0	0	0
05P		0	210	0	0	0	0	0
06P		0	110	0	0	0	0	0
07P		0	75	0	0	0	0	0
08P		0	55	0	0	0	0	0
09P		0	43	0	0	0	0	0
10P		0	22	0	0	0	0	0
11P		0	24	0	0	0	0	0
TOT		0	1626	571	0	0	0	0

STATE OF CONNECTICUT
DEPARTMENT OF TRANSPORTATION
BUREAU OF POLICY AND PLANNING
PLANNING INVENTORY AND DATA

TRAFFIC RECORDER DATA

TOWN OF NORTH STONINGTON		ROUTE 627						DIRECTION B
(MYSTIC ROAD) - WEST OF ROUTE 2		SUN	MON	TUE	WED	THU	FRI	SAT
DAY	DATE	0	09/22/2008	09/23/2008	0	0	0	0
TYPE	HOUR	2008 ADT = 1700		ACF = NA		*****		
12A		0	0	16	0	0	0	0
01A		0	0	8	0	0	0	0
02A		0	0	7	0	0	0	0
03A		0	0	7	0	0	0	0
04A		0	0	10	0	0	0	0
05A		0	0	21	0	0	0	0
06A		0	0	72	0	0	0	0
07A		0	0	167	0	0	0	0
08A		0	0	137	0	0	0	0
09A		0	109	0	0	0	0	0
10A		0	107	0	0	0	0	0
11A		0	90	0	0	0	0	0
12P		0	154	0	0	0	0	0
01P		0	112	0	0	0	0	0
02P		0	126	0	0	0	0	0
03P		0	127	0	0	0	0	0
04P		0	156	0	0	0	0	0
05P		0	169	0	0	0	0	0
06P		0	119	0	0	0	0	0
07P		0	101	0	0	0	0	0
08P		0	46	0	0	0	0	0
09P		0	34	0	0	0	0	0
10P		0	15	0	0	0	0	0
11P		0	10	0	0	0	0	0
TOT		0	1475	445	0	0	0	0

STATE OF CONNECTICUT
 DEPARTMENT OF TRANSPORTATION
 BUREAU OF POLICY AND PLANNING
 PLANNING INVENTORY AND DATA

TRAFFIC RECORDER DATA

TOWN OF NORTH STONINGTON		ROUTE 201						DIRECTION B
SW OF NORTHWEST CORNER ROAD		SUN	MON	TUE	WED	THU	FRI	SAT
DAY	DATE	0	0	0	09/24/2008	09/25/2008	0	0
TYPE	HOUR	2008 ADT = 2000			ACF = NA			

12A		0	0	0	0	11	0	0
01A		0	0	0	0	13	0	0
02A		0	0	0	0	7	0	0
03A		0	0	0	0	11	0	0
04A		0	0	0	0	21	0	0
05A		0	0	0	0	62	0	0
06A		0	0	0	0	116	0	0
07A		0	0	0	172	0	0	0
08A		0	0	0	147	0	0	0
09A		0	0	0	92	0	0	0
10A		0	0	0	79	0	0	0
11A		0	0	0	97	0	0	0
12P		0	0	0	109	0	0	0
01P		0	0	0	116	0	0	0
02P		0	0	0	142	0	0	0
03P		0	0	0	160	0	0	0
04P		0	0	0	217	0	0	0
05P		0	0	0	134	0	0	0
06P		0	0	0	165	0	0	0
07P		0	0	0	91	0	0	0
08P		0	0	0	93	0	0	0
09P		0	0	0	37	0	0	0
10P		0	0	0	26	0	0	0
11P		0	0	0	26	0	0	0
TOT		0	0	0	1903	241	0	0

STATE OF CONNECTICUT
 DEPARTMENT OF TRANSPORTATION
 BUREAU OF POLICY AND PLANNING
 PLANNING INVENTORY AND DATA

TRAFFIC RECORDER DATA

TOWN OF NORTH STONINGTON	ROUTE							DIRECTION B
WYASSUP ROAD - SW OF WYASSUP LAKE ROAD	SUN	MON	TUE	WED	THU	FRI	SAT	
DAY								
DATE	0	0	0	12/03/2008	12/04/2008	0	0	
TYPE								
HOUR								
	2008 ADT = 450		ACF = NA					

12A	0	0	0	0	3	0	0	
01A	0	0	0	0	4	0	0	
02A	0	0	0	0	4	0	0	
03A	0	0	0	0	1	0	0	
04A	0	0	0	0	1	0	0	
05A	0	0	0	0	8	0	0	
06A	0	0	0	0	20	0	0	
07A	0	0	0	28	0	0	0	
08A	0	0	0	26	0	0	0	
09A	0	0	0	30	0	0	0	
10A	0	0	0	20	0	0	0	
11A	0	0	0	26	0	0	0	
12P	0	0	0	28	0	0	0	
01P	0	0	0	26	0	0	0	
02P	0	0	0	40	0	0	0	
03P	0	0	0	33	0	0	0	
04P	0	0	0	43	0	0	0	
05P	0	0	0	38	0	0	0	
06P	0	0	0	28	0	0	0	
07P	0	0	0	22	0	0	0	
08P	0	0	0	21	0	0	0	
09P	0	0	0	15	0	0	0	
10P	0	0	0	6	0	0	0	
11P	0	0	0	5	0	0	0	
TOT	0	0	0	435	41	0	0	

STATE OF CONNECTICUT
DEPARTMENT OF TRANSPORTATION
BUREAU OF POLICY AND PLANNING
PLANNING INVENTORY AND DATA

TRAFFIC RECORDER DATA

TOWN OF NORTH STONINGTON		ROUTE 201						DIRECTION B
NE OF NORTHWEST CORNER ROAD		SUN	MON	TUE	WED	THU	FRI	SAT
DAY	DATE	0	0	0	09/24/2008	09/25/2008	0	0
TYPE	HOUR	2008 ADT = 1500		ACF = NA		*****		
12A		0	0	0	0	12	0	0
01A		0	0	0	0	10	0	0
02A		0	0	0	0	7	0	0
03A		0	0	0	0	9	0	0
04A		0	0	0	0	20	0	0
05A		0	0	0	0	49	0	0
06A		0	0	0	0	100	0	0
07A		0	0	0	136	0	0	0
08A		0	0	0	104	0	0	0
09A		0	0	0	74	0	0	0
10A		0	0	0	67	0	0	0
11A		0	0	0	75	0	0	0
12P		0	0	0	84	0	0	0
01P		0	0	0	101	0	0	0
02P		0	0	0	113	0	0	0
03P		0	0	0	119	0	0	0
04P		0	0	0	163	0	0	0
05P		0	0	0	85	0	0	0
06P		0	0	0	115	0	0	0
07P		0	0	0	75	0	0	0
08P		0	0	0	73	0	0	0
09P		0	0	0	32	0	0	0
10P		0	0	0	17	0	0	0
11P		0	0	0	20	0	0	0
TOT		0	0	0	1453	207	0	0

STATE OF CONNECTICUT
DEPARTMENT OF TRANSPORTATION
BUREAU OF POLICY AND PLANNING
PLANNING INVENTORY AND DATA

TRAFFIC RECORDER DATA

TOWN OF NORTH STONINGTON		ROUTE 617						DIRECTION E
NE OF ROUTE 2	DAY	SUN	MON	TUE	WED	THU	FRI	SAT
DATE		0	0	0	0	09/18/2008	09/19/2008	0
TYPE								
HOUR								
		2008 ADT = 2100		ACF = NA				

12A		0	0	0	0	0	85	0
01A		0	0	0	0	0	63	0
02A		0	0	0	0	59	45	0
03A		0	0	0	0	35	43	0
04A		0	0	0	0	31	41	0
05A		0	0	0	0	44	42	0
06A		0	0	0	0	76	58	0
07A		0	0	0	0	60	69	0
08A		0	0	0	0	69	66	0
09A		0	0	0	0	71	80	0
10A		0	0	0	0	69	101	0
11A		0	0	0	0	101	115	0
12P		0	0	0	0	113	0	0
01P		0	0	0	0	144	0	0
02P		0	0	0	0	139	0	0
03P		0	0	0	0	183	0	0
04P		0	0	0	0	169	0	0
05P		0	0	0	0	173	0	0
06P		0	0	0	0	117	0	0
07P		0	0	0	0	95	0	0
08P		0	0	0	0	108	0	0
09P		0	0	0	0	131	0	0
10P		0	0	0	0	124	0	0
11P		0	0	0	0	76	0	0
TOT		0	0	0	0	2187	808	0

STATE OF CONNECTICUT
DEPARTMENT OF TRANSPORTATION
BUREAU OF POLICY AND PLANNING
PLANNING INVENTORY AND DATA

TRAFFIC RECORDER DATA

TOWN OF NORTH STONINGTON		ROUTE 617						DIRECTION W
NE OF ROUTE 2	DAY	SUN	MON	TUE	WED	THU	FRI	SAT
DATE		0	0	0	0	09/18/2008	09/19/2008	0
TYPE								
HOUR								
		2008 ADT = 2200		ACF = NA				

12A		0	0	0	0	0	46	0
01A		0	0	0	0	0	33	0
02A		0	0	0	0	20	20	0
03A		0	0	0	0	23	21	0
04A		0	0	0	0	21	33	0
05A		0	0	0	0	23	32	0
06A		0	0	0	0	87	76	0
07A		0	0	0	0	110	125	0
08A		0	0	0	0	149	180	0
09A		0	0	0	0	120	136	0
10A		0	0	0	0	159	167	0
11A		0	0	0	0	147	163	0
12P		0	0	0	0	168	0	0
01P		0	0	0	0	193	0	0
02P		0	0	0	0	183	0	0
03P		0	0	0	0	190	0	0
04P		0	0	0	0	162	0	0
05P		0	0	0	0	145	0	0
06P		0	0	0	0	163	0	0
07P		0	0	0	0	93	0	0
08P		0	0	0	0	86	0	0
09P		0	0	0	0	64	0	0
10P		0	0	0	0	50	0	0
11P		0	0	0	0	36	0	0
TOT		0	0	0	0	2392	1032	0

STATE OF CONNECTICUT
 DEPARTMENT OF TRANSPORTATION
 BUREAU OF POLICY AND PLANNING
 PLANNING INVENTORY AND DATA

TRAFFIC RECORDER DATA

TOWN OF NORTH STONINGTON ROUTE 216 DIRECTION B

SOUTH OF EAST CLARKS FALLS ROAD

DAY	SUN	MON	TUE	WED	THU	FRI	SAT
DATE	0	09/08/2008	09/09/2008	0	0	0	0
TYPE							
HOUR							

2008 ADT = 1300 ACF = NA

12A	0	0	11	0	0	0	0
01A	0	0	5	0	0	0	0
02A	0	0	0	0	0	0	0
03A	0	0	2	0	0	0	0
04A	0	0	7	0	0	0	0
05A	0	0	25	0	0	0	0
06A	0	0	75	0	0	0	0
07A	0	95	120	0	0	0	0
08A	0	90	98	0	0	0	0
09A	0	74	0	0	0	0	0
10A	0	51	0	0	0	0	0
11A	0	72	0	0	0	0	0
12P	0	101	0	0	0	0	0
01P	0	85	0	0	0	0	0
02P	0	86	0	0	0	0	0
03P	0	141	0	0	0	0	0
04P	0	127	0	0	0	0	0
05P	0	122	0	0	0	0	0
06P	0	101	0	0	0	0	0
07P	0	84	0	0	0	0	0
08P	0	59	0	0	0	0	0
09P	0	27	0	0	0	0	0
10P	0	18	0	0	0	0	0
11P	0	11	0	0	0	0	0
TOT	0	1344	343	0	0	0	0

STATE OF CONNECTICUT
DEPARTMENT OF TRANSPORTATION
BUREAU OF POLICY AND PLANNING
PLANNING INVENTORY AND DATA

TRAFFIC RECORDER DATA

TOWN OF NORTH STONINGTON		ROUTE 216						DIRECTION B
NW OF I-95 NB OFF RAMP (EXIT 93)		SUN	MON	TUE	WED	THU	FRI	SAT
DAY	DATE	0	09/08/2008	09/09/2008	0	0	0	0
TYPE	HOUR	2008 ADT = 6900		ACF = NA				

12A		0	0	174	0	0	0	0
01A		0	0	128	0	0	0	0
02A		0	0	81	0	0	0	0
03A		0	0	78	0	0	0	0
04A		0	0	104	0	0	0	0
05A		0	0	194	0	0	0	0
06A		0	280	293	0	0	0	0
07A		0	341	381	0	0	0	0
08A		0	348	354	0	0	0	0
09A		0	303	325	0	0	0	0
10A		0	274	0	0	0	0	0
11A		0	279	0	0	0	0	0
12P		0	370	0	0	0	0	0
01P		0	328	0	0	0	0	0
02P		0	403	0	0	0	0	0
03P		0	480	0	0	0	0	0
04P		0	562	0	0	0	0	0
05P		0	547	0	0	0	0	0
06P		0	448	0	0	0	0	0
07P		0	374	0	0	0	0	0
08P		0	379	0	0	0	0	0
09P		0	377	0	0	0	0	0
10P		0	299	0	0	0	0	0
11P		0	245	0	0	0	0	0
TOT		0	6637	2112	0	0	0	0

STATE OF CONNECTICUT
DEPARTMENT OF TRANSPORTATION
BUREAU OF POLICY AND PLANNING
PLANNING INVENTORY AND DATA

TRAFFIC RECORDER DATA

TOWN OF NORTH STONINGTON

ROUTE 49

DIRECTION B

NORTH OF I-95 NB ON RAMP

DAY	SUN	MON	TUE	WED	THU	FRI	SAT
DATE	0	0	08/19/2008	08/20/2008	0	0	0
TYPE							
HOUR							

2008 ADT = 5100 ACF = NA

12A	0	0	0	124	0	0	0
01A	0	0	0	111	0	0	0
02A	0	0	0	62	0	0	0
03A	0	0	0	51	0	0	0
04A	0	0	0	58	0	0	0
05A	0	0	0	90	0	0	0
06A	0	0	0	185	0	0	0
07A	0	0	0	231	0	0	0
08A	0	0	0	268	0	0	0
09A	0	0	129	0	0	0	0
10A	0	0	299	0	0	0	0
11A	0	0	278	0	0	0	0
12P	0	0	286	0	0	0	0
01P	0	0	287	0	0	0	0
02P	0	0	333	0	0	0	0
03P	0	0	406	0	0	0	0
04P	0	0	459	0	0	0	0
05P	0	0	469	0	0	0	0
06P	0	0	347	0	0	0	0
07P	0	0	295	0	0	0	0
08P	0	0	255	0	0	0	0
09P	0	0	236	0	0	0	0
10P	0	0	150	0	0	0	0
11P	0	0	152	0	0	0	0
TOT	0	0	4381	1180	0	0	0

STATE OF CONNECTICUT
DEPARTMENT OF TRANSPORTATION
BUREAU OF POLICY AND PLANNING
PLANNING INVENTORY AND DATA

TRAFFIC RECORDER DATA

TOWN OF NORTH STONINGTON	ROUTE							DIRECTION B
JEREMY HILL ROAD - SOUTH OF ROUTE 201	SUN	MON	TUE	WED	THU	FRI	SAT	
DAY								
DATE	0	0	0	09/24/2008	09/25/2008	0	0	
TYPE								
HOUR								
	2008 ADT = 700		ACF = NA					

12A	0	0	0	0	7	0	0	
01A	0	0	0	0	4	0	0	
02A	0	0	0	0	4	0	0	
03A	0	0	0	0	4	0	0	
04A	0	0	0	0	2	0	0	
05A	0	0	0	0	10	0	0	
06A	0	0	0	14	0	0	0	
07A	0	0	0	64	0	0	0	
08A	0	0	0	47	0	0	0	
09A	0	0	0	32	0	0	0	
10A	0	0	0	49	0	0	0	
11A	0	0	0	38	0	0	0	
12P	0	0	0	39	0	0	0	
01P	0	0	0	43	0	0	0	
02P	0	0	0	43	0	0	0	
03P	0	0	0	56	0	0	0	
04P	0	0	0	60	0	0	0	
05P	0	0	0	94	0	0	0	
06P	0	0	0	48	0	0	0	
07P	0	0	0	35	0	0	0	
08P	0	0	0	20	0	0	0	
09P	0	0	0	14	0	0	0	
10P	0	0	0	10	0	0	0	
11P	0	0	0	5	0	0	0	
TOT	0	0	0	711	31	0	0	

STATE OF CONNECTICUT
DEPARTMENT OF TRANSPORTATION
BUREAU OF POLICY AND PLANNING
PLANNING INVENTORY AND DATA

TRAFFIC RECORDER DATA

TOWN OF NORTH STONINGTON	ROUTE							DIRECTION B
WYASSUP ROAD - NE OF MAIN STREET	SUN	MON	TUE	WED	THU	FRI	SAT	
DAY	0	09/22/2008	09/23/2008	0	0	0	0	
DATE								
TYPE								
HOUR								
	2008 ADT = 1800		ACF = NA					

12A	0	0	7	0	0	0	0	
01A	0	0	2	0	0	0	0	
02A	0	0	2	0	0	0	0	
03A	0	0	0	0	0	0	0	
04A	0	0	3	0	0	0	0	
05A	0	0	14	0	0	0	0	
06A	0	0	73	0	0	0	0	
07A	0	164	184	0	0	0	0	
08A	0	150	133	0	0	0	0	
09A	0	98	125	0	0	0	0	
10A	0	89	0	0	0	0	0	
11A	0	103	0	0	0	0	0	
12P	0	144	0	0	0	0	0	
01P	0	138	0	0	0	0	0	
02P	0	133	0	0	0	0	0	
03P	0	143	0	0	0	0	0	
04P	0	169	0	0	0	0	0	
05P	0	207	0	0	0	0	0	
06P	0	114	0	0	0	0	0	
07P	0	86	0	0	0	0	0	
08P	0	34	0	0	0	0	0	
09P	0	26	0	0	0	0	0	
10P	0	21	0	0	0	0	0	
11P	0	8	0	0	0	0	0	
TOT	0	1827	543	0	0	0	0	

STATE OF CONNECTICUT
 DEPARTMENT OF TRANSPORTATION
 BUREAU OF POLICY AND PLANNING
 PLANNING INVENTORY AND DATA

TRAFFIC RECORDER DATA

TOWN OF NORTH STONINGTON

ROUTE 49

DIRECTION B

SOUTH OF I-95 NB ON RAMP

DAY	SUN	MON	TUE	WED	THU	FRI	SAT
DATE	0	0	08/19/2008	08/20/2008	0	0	0
TYPE							
HOUR							

2008 ADT = 4200 ACF = NA

12A	0	0	0	47	0	0	0
01A	0	0	0	19	0	0	0
02A	0	0	0	11	0	0	0
03A	0	0	0	16	0	0	0
04A	0	0	0	23	0	0	0
05A	0	0	0	81	0	0	0
06A	0	0	0	220	0	0	0
07A	0	0	0	280	0	0	0
08A	0	0	0	320	0	0	0
09A	0	0	122	0	0	0	0
10A	0	0	289	0	0	0	0
11A	0	0	232	0	0	0	0
12P	0	0	253	0	0	0	0
01P	0	0	270	0	0	0	0
02P	0	0	294	0	0	0	0
03P	0	0	343	0	0	0	0
04P	0	0	406	0	0	0	0
05P	0	0	397	0	0	0	0
06P	0	0	276	0	0	0	0
07P	0	0	224	0	0	0	0
08P	0	0	168	0	0	0	0
09P	0	0	150	0	0	0	0
10P	0	0	75	0	0	0	0
11P	0	0	51	0	0	0	0
TOT	0	0	3550	1017	0	0	0

STATE OF CONNECTICUT
DEPARTMENT OF TRANSPORTATION
BUREAU OF POLICY AND PLANNING
PLANNING INVENTORY AND DATA

TRAFFIC RECORDER DATA

TOWN OF NORTH STONINGTON

ROUTE 2

DIRECTION B

NW OF ROUTE 184

DAY	SUN	MON	TUE	WED	THU	FRI	SAT
DATE	0	09/22/2008	09/23/2008	0	0	0	0
TYPE							
HOUR							

2008 ADT = 16500 ACF = 0.99

12A	0	0	302	0	0	0	0
01A	0	0	220	0	0	0	0
02A	0	0	162	0	0	0	0
03A	0	0	144	0	0	0	0
04A	0	0	170	0	0	0	0
05A	0	0	257	0	0	0	0
06A	0	589	555	0	0	0	0
07A	0	880	884	0	0	0	0
08A	0	922	838	0	0	0	0
09A	0	785	817	0	0	0	0
10A	0	934	0	0	0	0	0
11A	0	980	0	0	0	0	0
12P	0	1021	0	0	0	0	0
01P	0	983	0	0	0	0	0
02P	0	1002	0	0	0	0	0
03P	0	1151	0	0	0	0	0
04P	0	1208	0	0	0	0	0
05P	0	1163	0	0	0	0	0
06P	0	835	0	0	0	0	0
07P	0	691	0	0	0	0	0
08P	0	537	0	0	0	0	0
09P	0	507	0	0	0	0	0
10P	0	390	0	0	0	0	0
11P	0	382	0	0	0	0	0
TOT	0	14960	4349	0	0	0	0

STATE OF CONNECTICUT
 DEPARTMENT OF TRANSPORTATION
 BUREAU OF POLICY AND PLANNING
 PLANNING INVENTORY AND DATA

TRAFFIC RECORDER DATA

TOWN OF NORTH STONINGTON

ROUTE 2

DIRECTION B

SE OF SR 627 (MYSTIC ROAD)

DAY	SUN	MON	TUE	WED	THU	FRI	SAT
DATE	0	09/22/2008	09/23/2008	0	0	0	0
TYPE							
HOUR							

2008 ADT = 15900 ACF = 0.99

12A	0	0	282	0	0	0	0
01A	0	0	233	0	0	0	0
02A	0	0	163	0	0	0	0
03A	0	0	141	0	0	0	0
04A	0	0	165	0	0	0	0
05A	0	0	255	0	0	0	0
06A	0	512	497	0	0	0	0
07A	0	759	732	0	0	0	0
08A	0	857	779	0	0	0	0
09A	0	772	784	0	0	0	0
10A	0	882	0	0	0	0	0
11A	0	942	0	0	0	0	0
12P	0	988	0	0	0	0	0
01P	0	948	0	0	0	0	0
02P	0	965	0	0	0	0	0
03P	0	1126	0	0	0	0	0
04P	0	1148	0	0	0	0	0
05P	0	1096	0	0	0	0	0
06P	0	805	0	0	0	0	0
07P	0	679	0	0	0	0	0
08P	0	544	0	0	0	0	0
09P	0	528	0	0	0	0	0
10P	0	397	0	0	0	0	0
11P	0	379	0	0	0	0	0
TOT	0	14327	4031	0	0	0	0

STATE OF CONNECTICUT
 DEPARTMENT OF TRANSPORTATION
 BUREAU OF POLICY AND PLANNING
 PLANNING INVENTORY AND DATA

TRAFFIC RECORDER DATA

TOWN OF NORTH STONINGTON

ROUTE 201

DIRECTION B

NORTH OF MILLER ROAD

DAY	SUN	MON	TUE	WED	THU	FRI	SAT
DATE	0	0	0	09/24/2008	09/25/2008	0	0
TYPE							
HOUR							

2008 ADT = 1200 ACF = NA

12A	0	0	0	0	10	0	0
01A	0	0	0	0	10	0	0
02A	0	0	0	0	5	0	0
03A	0	0	0	0	10	0	0
04A	0	0	0	0	18	0	0
05A	0	0	0	0	46	0	0
06A	0	0	0	0	84	0	0
07A	0	0	0	114	0	0	0
08A	0	0	0	84	0	0	0
09A	0	0	0	65	0	0	0
10A	0	0	0	44	0	0	0
11A	0	0	0	65	0	0	0
12P	0	0	0	63	0	0	0
01P	0	0	0	93	0	0	0
02P	0	0	0	84	0	0	0
03P	0	0	0	105	0	0	0
04P	0	0	0	122	0	0	0
05P	0	0	0	67	0	0	0
06P	0	0	0	86	0	0	0
07P	0	0	0	71	0	0	0
08P	0	0	0	57	0	0	0
09P	0	0	0	29	0	0	0
10P	0	0	0	14	0	0	0
11P	0	0	0	15	0	0	0
TOT	0	0	0	1178	183	0	0

STATE OF CONNECTICUT
DEPARTMENT OF TRANSPORTATION
BUREAU OF POLICY AND PLANNING
PLANNING INVENTORY AND DATA

TRAFFIC RECORDER DATA

TOWN OF NORTH STONINGTON

ROUTE 2

DIRECTION B

NW OF ROUTE 201 (N JCT)

DAY	SUN	MON	TUE	WED	THU	FRI	SAT
DATE	0	0	0	12/03/2008	12/04/2008	0	0
TYPE							
HOUR							

2008 ADT = 13800

ACF = 0.99

12A	0	0	0	0	333	0	0
01A	0	0	0	0	213	0	0
02A	0	0	0	0	157	0	0
03A	0	0	0	0	151	0	0
04A	0	0	0	0	143	0	0
05A	0	0	0	0	203	0	0
06A	0	0	0	379	0	0	0
07A	0	0	0	577	0	0	0
08A	0	0	0	628	0	0	0
09A	0	0	0	629	0	0	0
10A	0	0	0	627	0	0	0
11A	0	0	0	649	0	0	0
12P	0	0	0	766	0	0	0
01P	0	0	0	703	0	0	0
02P	0	0	0	887	0	0	0
03P	0	0	0	909	0	0	0
04P	0	0	0	985	0	0	0
05P	0	0	0	852	0	0	0
06P	0	0	0	685	0	0	0
07P	0	0	0	585	0	0	0
08P	0	0	0	492	0	0	0
09P	0	0	0	452	0	0	0
10P	0	0	0	469	0	0	0
11P	0	0	0	429	0	0	0
TOT	0	0	0	11703	1200	0	0

STATE OF CONNECTICUT
 DEPARTMENT OF TRANSPORTATION
 BUREAU OF POLICY AND PLANNING
 PLANNING INVENTORY AND DATA

TRAFFIC RECORDER DATA

TOWN OF NORTH STONINGTON	ROUTE 2							DIRECTION B
NW OF SR 627 (MYSTIC ROAD)	SUN	MON	TUE	WED	THU	FRI	SAT	
DAY	0	09/22/2008	09/23/2008	0	0	0	0	
DATE								
TYPE								
HOUR								
	2008 ADT = 15500		ACF = 0.99					

12A	0	0	286	0	0	0	0	
01A	0	0	222	0	0	0	0	
02A	0	0	158	0	0	0	0	
03A	0	0	140	0	0	0	0	
04A	0	0	155	0	0	0	0	
05A	0	0	220	0	0	0	0	
06A	0	475	464	0	0	0	0	
07A	0	707	708	0	0	0	0	
08A	0	817	725	0	0	0	0	
09A	0	746	764	0	0	0	0	
10A	0	874	0	0	0	0	0	
11A	0	950	0	0	0	0	0	
12P	0	964	0	0	0	0	0	
01P	0	947	0	0	0	0	0	
02P	0	965	0	0	0	0	0	
03P	0	1122	0	0	0	0	0	
04P	0	1137	0	0	0	0	0	
05P	0	1091	0	0	0	0	0	
06P	0	770	0	0	0	0	0	
07P	0	627	0	0	0	0	0	
08P	0	516	0	0	0	0	0	
09P	0	522	0	0	0	0	0	
10P	0	390	0	0	0	0	0	
11P	0	371	0	0	0	0	0	
TOT	0	13991	3842	0	0	0	0	

STATE OF CONNECTICUT
 DEPARTMENT OF TRANSPORTATION
 BUREAU OF POLICY AND PLANNING
 PLANNING INVENTORY AND DATA

TRAFFIC RECORDER DATA

TOWN OF NORTH STONINGTON

ROUTE 2

DIRECTION E

AT LEDYARD TL

DAY	SUN	MON	TUE	WED	THU	FRI	SAT
DATE	0	0	0	12/03/2008	12/04/2008	12/05/2008	0
TYPE							
HOUR							

2008 ADT = 6800

ACF = NA

12A	0	0	0	0	257	279	0
01A	0	0	0	0	160	170	0
02A	0	0	0	0	123	140	0
03A	0	0	0	0	93	127	0
04A	0	0	0	0	93	84	0
05A	0	0	0	0	102	120	0
06A	0	0	0	152	174	0	0
07A	0	0	0	199	199	0	0
08A	0	0	0	221	206	0	0
09A	0	0	0	191	201	0	0
10A	0	0	0	211	231	0	0
11A	0	0	0	231	275	0	0
12P	0	0	0	339	299	0	0
01P	0	0	0	310	287	0	0
02P	0	0	0	452	434	0	0
03P	0	0	0	430	501	0	0
04P	0	0	0	496	464	0	0
05P	0	0	0	436	467	0	0
06P	0	0	0	327	315	0	0
07P	0	0	0	307	269	0	0
08P	0	0	0	316	298	0	0
09P	0	0	0	282	279	0	0
10P	0	0	0	334	296	0	0
11P	0	0	0	272	287	0	0
TOT	0	0	0	5506	6310	920	0

STATE OF CONNECTICUT
DEPARTMENT OF TRANSPORTATION
BUREAU OF POLICY AND PLANNING
PLANNING INVENTORY AND DATA

TRAFFIC RECORDER DATA

TOWN OF NORTH STONINGTON

ROUTE 2

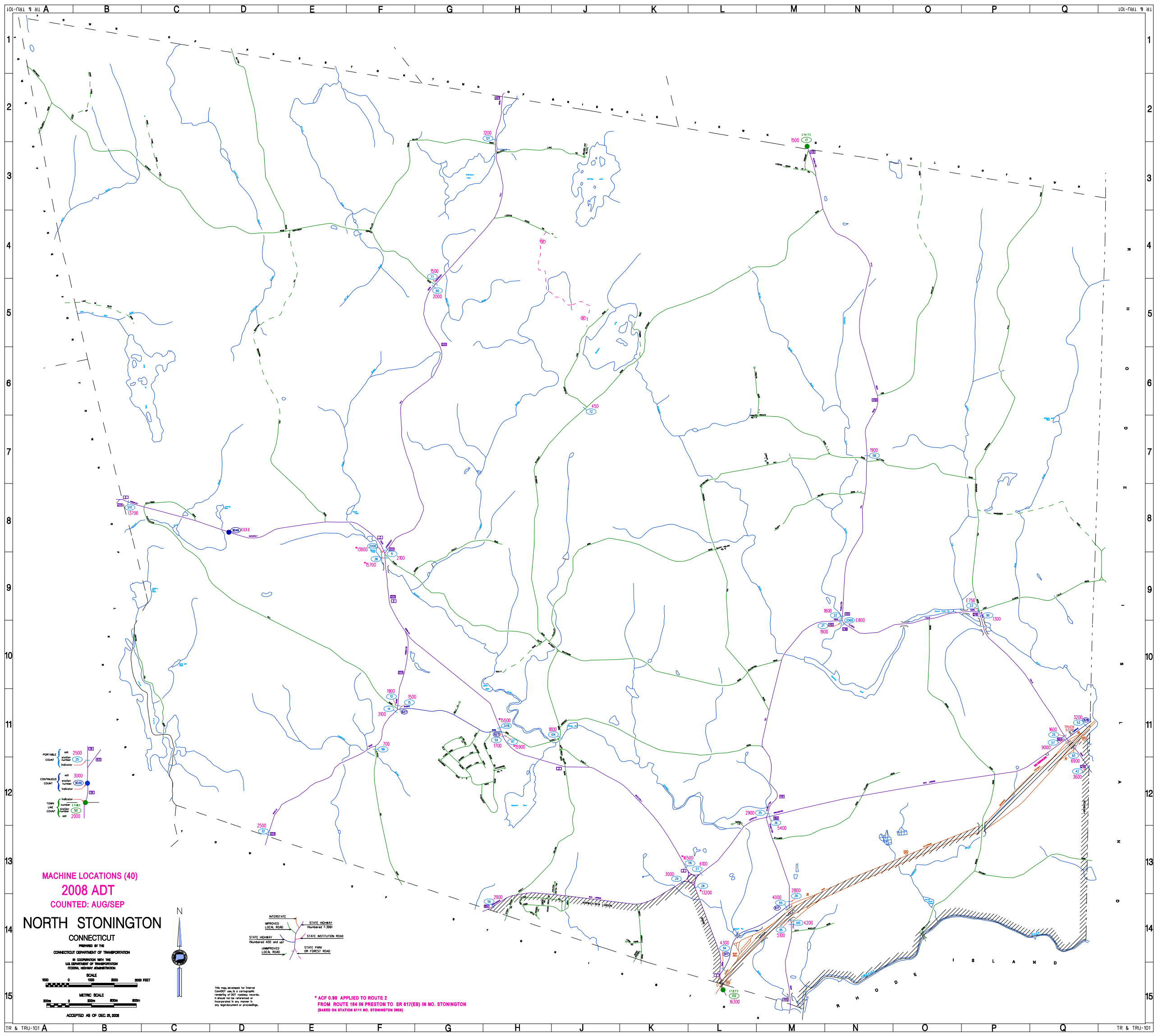
DIRECTION W

AT LEDYARD TL
DAY
DATE
TYPE
HOUR

SUN	MON	TUE	WED	THU	FRI	SAT
0	0	0	12/03/2008	12/04/2008	12/05/2008	0

2008 ADT = 6900 ACF = NA

12A	0	0	0	0	75	60	0
01A	0	0	0	0	51	41	0
02A	0	0	0	0	34	36	0
03A	0	0	0	0	49	45	0
04A	0	0	0	0	44	49	0
05A	0	0	0	0	95	65	0
06A	0	0	0	214	221	0	0
07A	0	0	0	352	342	0	0
08A	0	0	0	383	410	0	0
09A	0	0	0	425	402	0	0
10A	0	0	0	409	420	0	0
11A	0	0	0	390	416	0	0
12P	0	0	0	409	424	0	0
01P	0	0	0	371	360	0	0
02P	0	0	0	421	389	0	0
03P	0	0	0	474	482	0	0
04P	0	0	0	464	502	0	0
05P	0	0	0	417	443	0	0
06P	0	0	0	352	372	0	0
07P	0	0	0	260	283	0	0
08P	0	0	0	182	214	0	0
09P	0	0	0	169	138	0	0
10P	0	0	0	147	134	0	0
11P	0	0	0	123	93	0	0
TOT	0	0	0	5962	6393	296	0

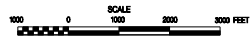


MACHINE LOCATIONS (40)
 2008 ADT
 COUNTED: AUG/SEP

NORTH STONINGTON
 CONNECTICUT

PREPARED BY THE
 CONNECTICUT DEPARTMENT OF TRANSPORTATION

IN COOPERATION WITH THE
 U.S. DEPARTMENT OF TRANSPORTATION
 FEDERAL HIGHWAY ADMINISTRATION



- INTERSTATE
- IMPROVED LOCAL ROAD
- STATE HIGHWAY
- STATE INSTITUTION ROAD
- STATE PARK OR FOREST ROAD
- UNIMPROVED LOCAL ROAD

This map developed for Internal
 CADD use. It is a cartographic
 rendering of DOT roadway records.
 It should not be referenced or
 incorporated in any manner in
 any legal document or proceeding.

* ACF 0.99 APPLIED TO ROUTE 2
 FROM ROUTE 164 IN PRESTON TO SR 617(EB) IN NO. STONINGTON
 (BASED ON STATION 6111 NO. STONINGTON 2804)

STATE OF CONNECTICUT
DEPARTMENT OF TRANSPORTATION
BUREAU OF POLICY AND PLANNING
PLANNING INVENTORY AND DATA

TRAFFIC RECORDER DATA

TOWN OF STONINGTON		ROUTE 2						DIRECTION B
NW OF I-95 NB OFF RAMP(EXIT 92)		SUN	MON	TUE	WED	THU	FRI	SAT
DAY	DATE	0	08/15/2011	08/16/2011	0	0	0	0
TYPE	HOUR	2011 ADT = 14800		ACF = NA				

12A		0	0	158	0	0	0	0
01A		0	0	135	0	0	0	0
02A		0	79	66	0	0	0	0
03A		0	94	0	0	0	0	0
04A		0	154	0	0	0	0	0
05A		0	406	0	0	0	0	0
06A		0	712	0	0	0	0	0
07A		0	957	0	0	0	0	0
08A		0	1029	0	0	0	0	0
09A		0	990	0	0	0	0	0
10A		0	1044	0	0	0	0	0
11A		0	1141	0	0	0	0	0
12P		0	1085	0	0	0	0	0
01P		0	1086	0	0	0	0	0
02P		0	1121	0	0	0	0	0
03P		0	1206	0	0	0	0	0
04P		0	1176	0	0	0	0	0
05P		0	1164	0	0	0	0	0
06P		0	883	0	0	0	0	0
07P		0	652	0	0	0	0	0
08P		0	515	0	0	0	0	0
09P		0	469	0	0	0	0	0
10P		0	307	0	0	0	0	0
11P		0	229	0	0	0	0	0
TOT		0	16499	359	0	0	0	0

STATE OF CONNECTICUT
DEPARTMENT OF TRANSPORTATION
BUREAU OF POLICY AND PLANNING
PLANNING INVENTORY AND DATA

TRAFFIC RECORDER DATA

TOWN OF STONINGTON		ROUTE 2						DIRECTION N
NW OF I-95 NB OFF RAMP(EXIT 92)		SUN	MON	TUE	WED	THU	FRI	SAT
DAY	DATE	0	0	0	0	09/18/2008	09/19/2008	0
TYPE	HOUR	2008 ADT = 11400		ACF = NA				

12A		0	0	0	0	0	72	0
01A		0	0	0	0	0	45	0
02A		0	0	0	0	0	43	0
03A		0	0	0	0	56	56	0
04A		0	0	0	0	106	93	0
05A		0	0	0	0	308	316	0
06A		0	0	0	0	637	600	0
07A		0	0	0	0	919	865	0
08A		0	0	0	0	806	772	0
09A		0	0	0	0	597	667	0
10A		0	0	0	0	578	634	0
11A		0	0	0	0	601	628	0
12P		0	0	0	0	618	0	0
01P		0	0	0	0	670	0	0
02P		0	0	0	0	697	0	0
03P		0	0	0	0	883	0	0
04P		0	0	0	0	810	0	0
05P		0	0	0	0	725	0	0
06P		0	0	0	0	546	0	0
07P		0	0	0	0	448	0	0
08P		0	0	0	0	368	0	0
09P		0	0	0	0	280	0	0
10P		0	0	0	0	182	0	0
11P		0	0	0	0	104	0	0
TOT		0	0	0	0	10939	4791	0

STATE OF CONNECTICUT
DEPARTMENT OF TRANSPORTATION
BUREAU OF POLICY AND PLANNING
PLANNING INVENTORY AND DATA

TRAFFIC RECORDER DATA

TOWN OF STONINGTON	ROUTE 2						DIRECTION S
NW OF I-95 NB OFF RAMP(EXIT 92)	SUN	MON	TUE	WED	THU	FRI	SAT
DAY	0	0	0	0	09/18/2008	09/19/2008	0
DATE							
TYPE							
HOUR							
	2008 ADT = 4900		ACF = NA				

12A	0	0	0	0	0	93	0
01A	0	0	0	0	0	70	0
02A	0	0	0	0	0	40	0
03A	0	0	0	0	34	29	0
04A	0	0	0	0	44	38	0
05A	0	0	0	0	74	64	0
06A	0	0	0	0	183	171	0
07A	0	0	0	0	228	250	0
08A	0	0	0	0	259	245	0
09A	0	0	0	0	212	223	0
10A	0	0	0	0	232	237	0
11A	0	0	0	0	246	276	0
12P	0	0	0	0	240	0	0
01P	0	0	0	0	257	0	0
02P	0	0	0	0	301	0	0
03P	0	0	0	0	360	0	0
04P	0	0	0	0	382	0	0
05P	0	0	0	0	395	0	0
06P	0	0	0	0	322	0	0
07P	0	0	0	0	182	0	0
08P	0	0	0	0	186	0	0
09P	0	0	0	0	168	0	0
10P	0	0	0	0	118	0	0
11P	0	0	0	0	89	0	0
TOT	0	0	0	0	4512	1736	0

STATE OF CONNECTICUT
DEPARTMENT OF TRANSPORTATION
BUREAU OF POLICY AND PLANNING
PLANNING INVENTORY AND DATA

TRAFFIC RECORDER DATA

TOWN OF VOLUNTOWN	ROUTE 49							DIRECTION B
AT NORTH STONINGTON TL	SUN	MON	TUE	WED	THU	FRI	SAT	
DAY	0	0	0	04/27/2011	04/28/2011	0	0	
DATE								
TYPE								
HOUR								
	2011 ADT = 1400		ACF = 0.99					

12A	0	0	0	0	7	0	0	
01A	0	0	0	0	3	0	0	
02A	0	0	0	0	1	0	0	
03A	0	0	0	0	2	0	0	
04A	0	0	0	18	0	0	0	
05A	0	0	0	50	0	0	0	
06A	0	0	0	109	0	0	0	
07A	0	0	0	115	0	0	0	
08A	0	0	0	84	0	0	0	
09A	0	0	0	54	0	0	0	
10A	0	0	0	57	0	0	0	
11A	0	0	0	67	0	0	0	
12P	0	0	0	71	0	0	0	
01P	0	0	0	68	0	0	0	
02P	0	0	0	93	0	0	0	
03P	0	0	0	138	0	0	0	
04P	0	0	0	117	0	0	0	
05P	0	0	0	158	0	0	0	
06P	0	0	0	84	0	0	0	
07P	0	0	0	55	0	0	0	
08P	0	0	0	39	0	0	0	
09P	0	0	0	24	0	0	0	
10P	0	0	0	26	0	0	0	
11P	0	0	0	11	0	0	0	
TOT	0	0	0	1438	13	0	0	

STATE OF CONNECTICUT
DEPARTMENT OF TRANSPORTATION
BUREAU OF POLICY AND PLANNING
PLANNING INVENTORY AND DATA

TRAFFIC RECORDER DATA

TOWN OF VOLUNTOWN

ROUTE 49

DIRECTION B

AT NORTH STONINGTON TL

DAY	SUN	MON	TUE	WED	THU	FRI	SAT
DATE	0	0	02/26/2008	02/27/2008	0	0	0
TYPE							
HOUR							

2008 ADT = 1500 ACF = NA

12A	0	0	0	13	0	0	0
01A	0	0	0	3	0	0	0
02A	0	0	0	2	0	0	0
03A	0	0	0	4	0	0	0
04A	0	0	0	14	0	0	0
05A	0	0	0	50	0	0	0
06A	0	0	128	0	0	0	0
07A	0	0	109	0	0	0	0
08A	0	0	105	0	0	0	0
09A	0	0	74	0	0	0	0
10A	0	0	64	0	0	0	0
11A	0	0	66	0	0	0	0
12P	0	0	61	0	0	0	0
01P	0	0	60	0	0	0	0
02P	0	0	79	0	0	0	0
03P	0	0	115	0	0	0	0
04P	0	0	149	0	0	0	0
05P	0	0	149	0	0	0	0
06P	0	0	64	0	0	0	0
07P	0	0	40	0	0	0	0
08P	0	0	16	0	0	0	0
09P	0	0	26	0	0	0	0
10P	0	0	17	0	0	0	0
11P	0	0	11	0	0	0	0
TOT	0	0	1333	86	0	0	0