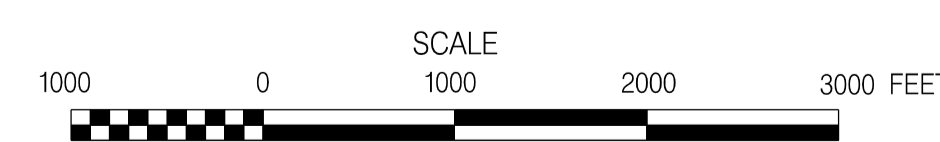


NORTH CANAAN

CONNECTICUT

PREPARED BY THE
CONNECTICUT DEPARTMENT OF TRANSPORTATION

IN COOPERATION WITH THE
U.S. DEPARTMENT OF TRANSPORTATION
FEDERAL HIGHWAY ADMINISTRATION



ACCEPTED AS OF DEC. 31, 2010

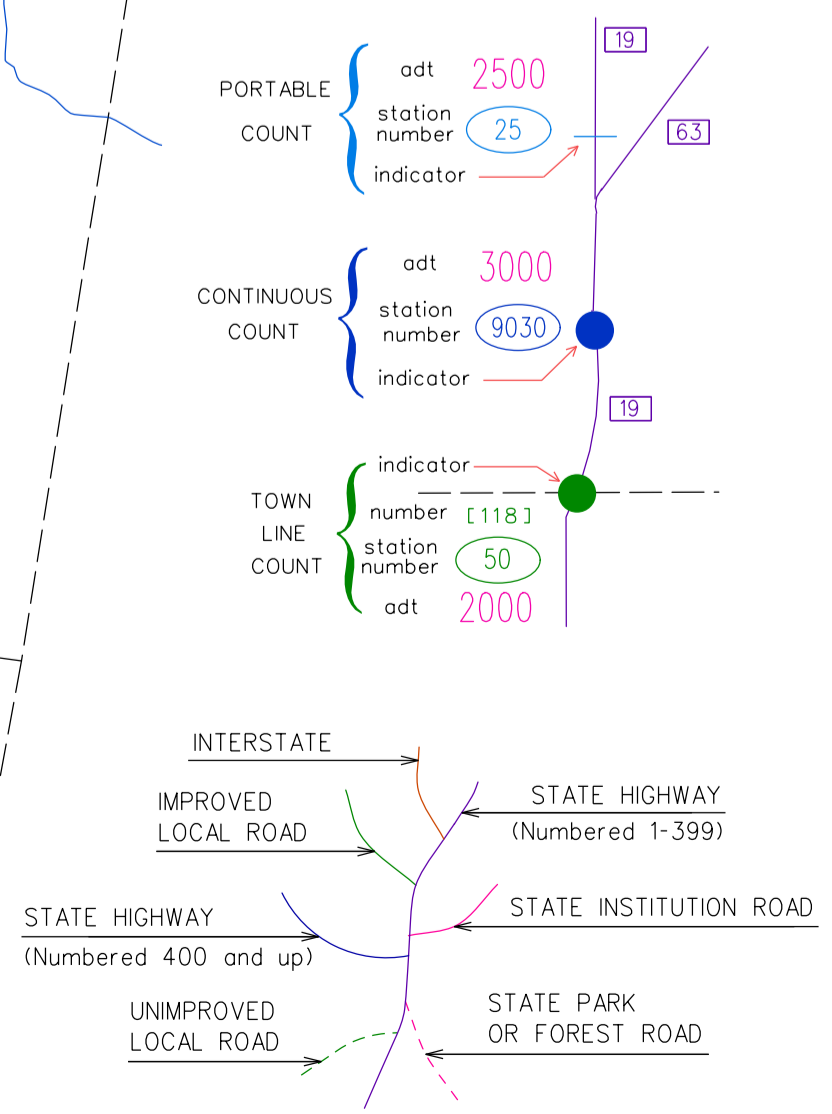


MACHINE LOCATIONS (29) 2012 ADT COUNTED: SEP/OCT

This map, developed for internal
ConnDOT use, is a cartographic
rendering of DOT roadway records.
It should not be referenced or
incorporated in any manner in
any legal document or proceedings.

- * ACF 0.95 APPLIED TO US 44
FROM N.Y. STATE LINE IN SALISBURY TO US 7(W JCT) IN NORTH CANAAN
(BASED ON STATION 5055 SALISBURY 2012)
- ** ACF 0.94 APPLIED TO US 44
FROM US 7(W JCT) IN NORTH CANAAN TO ROUTE 272(W JCT) IN NORFOLK
(BASED ON STATION 5043 NORTH CANAAN 2012)
- *** ACF 0.94 APPLIED TO US 7
FROM US 44(N JCT) IN NORTH CANAAN TO MASS. STATE LINE IN NORTH CANNAN
(BASED ON STATION 5021 NORTH CANAAN 2012)
- **** ACF 0.96 APPLIED TO US 7
FROM ROUTE 112 IN SALISBURY TO US 44(S JCT) IN NORTH CANAAN
(BASED ON STATION 5019 CANAAN 2012)
- ***** ACF 0.99 APPLIED TO SR 833 (CLAYTON ROAD)
FROM US 7 IN NORTH CANAAN TO MASS. STATE LINE IN NORTH CANNAN
(BASED ON STATION 5026 NORTH CANAAN 2012)

- ***** ACF 0.97 APPLIED TO ROUTE 126
FROM US 7 IN CANAAN TO US 44 IN NORTH CANNAN
(BASED ON STATION 5045 NORTH CANAAN 2012)
- ***** ACF 0.95 APPLIED TO US 44
FROM NY STATE LINE IN SALISBURY TO US 7 (W JCT) IN NORTH CANNAN
(BASED ON STATION 5055 SALISBURY 2012)



STATE OF CONNECTICUT
 DEPARTMENT OF TRANSPORTATION
 BUREAU OF POLICY AND PLANNING
 PLANNING INVENTORY AND DATA

TRAFFIC RECORDER DATA

TOWN OF NORTH CANAAN	ROUTE 0044							DIRECTION B
AT NORFOLK TOWN LINE	SUN	MON	TUE	WED	THU	FRI	SAT	
DAY	0	0	0	09/26/2012	09/27/2012	0	0	
DATE								
TYPE								
HOUR								
	2012 ADT = 4600		ACF = 0.94					

12A	0	0	0	0	31	0	0	
01A	0	0	0	0	12	0	0	
02A	0	0	0	0	14	0	0	
03A	0	0	0	0	14	0	0	
04A	0	0	0	0	34	0	0	
05A	0	0	0	89	110	0	0	
06A	0	0	0	238	0	0	0	
07A	0	0	0	368	0	0	0	
08A	0	0	0	336	0	0	0	
09A	0	0	0	276	0	0	0	
10A	0	0	0	298	0	0	0	
11A	0	0	0	342	0	0	0	
12P	0	0	0	323	0	0	0	
01P	0	0	0	339	0	0	0	
02P	0	0	0	393	0	0	0	
03P	0	0	0	404	0	0	0	
04P	0	0	0	491	0	0	0	
05P	0	0	0	375	0	0	0	
06P	0	0	0	229	0	0	0	
07P	0	0	0	157	0	0	0	
08P	0	0	0	121	0	0	0	
09P	0	0	0	91	0	0	0	
10P	0	0	0	79	0	0	0	
11P	0	0	0	48	0	0	0	
TOT	0	0	0	4997	215	0	0	

STATE OF CONNECTICUT
DEPARTMENT OF TRANSPORTATION
BUREAU OF POLICY AND PLANNING
PLANNING INVENTORY AND DATA

TRAFFIC RECORDER DATA

TOWN OF NORTH CANAAN	ROUTE 0044							DIRECTION B
SW OF WEST MAIN STREET	SUN	MON	TUE	WED	THU	FRI	SAT	
DAY	0	0	0	09/26/2012	09/27/2012	0	0	
DATE								
TYPE								
HOUR								
	2012 ADT = 6400		ACF = 0.95					

12A	0	0	0	0	31	0	0	
01A	0	0	0	0	9	0	0	
02A	0	0	0	0	20	0	0	
03A	0	0	0	0	19	0	0	
04A	0	0	0	33	25	0	0	
05A	0	0	0	80	82	0	0	
06A	0	0	0	303	289	0	0	
07A	0	0	0	438	0	0	0	
08A	0	0	0	474	0	0	0	
09A	0	0	0	468	0	0	0	
10A	0	0	0	511	0	0	0	
11A	0	0	0	533	0	0	0	
12P	0	0	0	546	0	0	0	
01P	0	0	0	550	0	0	0	
02P	0	0	0	495	0	0	0	
03P	0	0	0	591	0	0	0	
04P	0	0	0	659	0	0	0	
05P	0	0	0	439	0	0	0	
06P	0	0	0	289	0	0	0	
07P	0	0	0	208	0	0	0	
08P	0	0	0	144	0	0	0	
09P	0	0	0	106	0	0	0	
10P	0	0	0	54	0	0	0	
11P	0	0	0	33	0	0	0	
TOT	0	0	0	6954	475	0	0	

STATE OF CONNECTICUT
DEPARTMENT OF TRANSPORTATION
BUREAU OF POLICY AND PLANNING
PLANNING INVENTORY AND DATA

TRAFFIC RECORDER DATA

TOWN OF NORTH CANAAN		ROUTE 7						DIRECTION B
SOUTH OF US 44	DAY	SUN	MON	TUE	WED	THU	FRI	SAT
DATE		0	0	0	09/26/2012	09/27/2012	0	0
TYPE								
HOUR								
		2012 ADT = 6200		ACF = 0.96				

12A		0	0	0	0	20	0	0
01A		0	0	0	0	17	0	0
02A		0	0	0	0	4	0	0
03A		0	0	0	0	19	0	0
04A		0	0	0	39	26	0	0
05A		0	0	0	134	116	0	0
06A		0	0	0	327	355	0	0
07A		0	0	0	489	0	0	0
08A		0	0	0	444	0	0	0
09A		0	0	0	414	0	0	0
10A		0	0	0	451	0	0	0
11A		0	0	0	460	0	0	0
12P		0	0	0	512	0	0	0
01P		0	0	0	461	0	0	0
02P		0	0	0	520	0	0	0
03P		0	0	0	524	0	0	0
04P		0	0	0	560	0	0	0
05P		0	0	0	456	0	0	0
06P		0	0	0	270	0	0	0
07P		0	0	0	220	0	0	0
08P		0	0	0	151	0	0	0
09P		0	0	0	117	0	0	0
10P		0	0	0	99	0	0	0
11P		0	0	0	72	0	0	0
TOT		0	0	0	6720	557	0	0

STATE OF CONNECTICUT
DEPARTMENT OF TRANSPORTATION
BUREAU OF POLICY AND PLANNING
PLANNING INVENTORY AND DATA

TRAFFIC RECORDER DATA

TOWN OF NORTH CANAAN		ROUTE 7						DIRECTION B
NORTH OF US 44(N JCT)		SUN	MON	TUE	WED	THU	FRI	SAT
DAY	DATE	0	0	0	09/26/2012	09/27/2012	0	0
TYPE	HOUR	2012 ADT = 4400		ACF = 0.94		*****		
12A		0	0	0	0	14	0	0
01A		0	0	0	0	15	0	0
02A		0	0	0	0	23	0	0
03A		0	0	0	0	27	0	0
04A		0	0	0	27	23	0	0
05A		0	0	0	53	79	0	0
06A		0	0	0	169	186	0	0
07A		0	0	0	278	0	0	0
08A		0	0	0	320	0	0	0
09A		0	0	0	286	0	0	0
10A		0	0	0	309	0	0	0
11A		0	0	0	409	0	0	0
12P		0	0	0	410	0	0	0
01P		0	0	0	370	0	0	0
02P		0	0	0	353	0	0	0
03P		0	0	0	426	0	0	0
04P		0	0	0	423	0	0	0
05P		0	0	0	326	0	0	0
06P		0	0	0	204	0	0	0
07P		0	0	0	144	0	0	0
08P		0	0	0	110	0	0	0
09P		0	0	0	59	0	0	0
10P		0	0	0	41	0	0	0
11P		0	0	0	25	0	0	0
TOT		0	0	0	4742	367	0	0

STATE OF CONNECTICUT
DEPARTMENT OF TRANSPORTATION
BUREAU OF POLICY AND PLANNING
PLANNING INVENTORY AND DATA

TRAFFIC RECORDER DATA

TOWN OF NORTH CANAAN	ROUTE 834						DIRECTION B
(CLAYTON RD) - AT MASSACHUSETTS STATE LINE	SUN	MON	TUE	WED	THU	FRI	SAT
DAY							
DATE	0	0	0	09/26/2012	09/27/2012	0	0
TYPE							
HOUR							
	2012 ADT = 1100		ACF = NA				

12A	0	0	0	0	3	0	0
01A	0	0	0	0	0	0	0
02A	0	0	0	0	2	0	0
03A	0	0	0	0	0	0	0
04A	0	0	0	4	1	0	0
05A	0	0	0	17	22	0	0
06A	0	0	0	54	0	0	0
07A	0	0	0	100	0	0	0
08A	0	0	0	67	0	0	0
09A	0	0	0	70	0	0	0
10A	0	0	0	63	0	0	0
11A	0	0	0	65	0	0	0
12P	0	0	0	77	0	0	0
01P	0	0	0	66	0	0	0
02P	0	0	0	61	0	0	0
03P	0	0	0	133	0	0	0
04P	0	0	0	121	0	0	0
05P	0	0	0	73	0	0	0
06P	0	0	0	63	0	0	0
07P	0	0	0	38	0	0	0
08P	0	0	0	22	0	0	0
09P	0	0	0	11	0	0	0
10P	0	0	0	7	0	0	0
11P	0	0	0	3	0	0	0
TOT	0	0	0	1115	28	0	0

STATE OF CONNECTICUT
DEPARTMENT OF TRANSPORTATION
BUREAU OF POLICY AND PLANNING
PLANNING INVENTORY AND DATA

TRAFFIC RECORDER DATA

TOWN OF NORTH CANAAN		ROUTE 0044						DIRECTION B
EAST OF US 7 (RAILROAD STREET)		SUN	MON	TUE	WED	THU	FRI	SAT
DAY	DATE	0	10/01/2012	10/02/2012	0	0	0	0
TYPE	HOUR	2012 ADT = 7700		ACF = 0.94		*****		
12A		0	0	23	0	0	0	0
01A		0	16	19	0	0	0	0
02A		0	21	19	0	0	0	0
03A		0	21	27	0	0	0	0
04A		0	26	23	0	0	0	0
05A		0	109	0	0	0	0	0
06A		0	319	0	0	0	0	0
07A		0	427	0	0	0	0	0
08A		0	507	0	0	0	0	0
09A		0	613	0	0	0	0	0
10A		0	520	0	0	0	0	0
11A		0	632	0	0	0	0	0
12P		0	717	0	0	0	0	0
01P		0	647	0	0	0	0	0
02P		0	664	0	0	0	0	0
03P		0	758	0	0	0	0	0
04P		0	753	0	0	0	0	0
05P		0	569	0	0	0	0	0
06P		0	401	0	0	0	0	0
07P		0	308	0	0	0	0	0
08P		0	171	0	0	0	0	0
09P		0	117	0	0	0	0	0
10P		0	70	0	0	0	0	0
11P		0	47	0	0	0	0	0
TOT		0	8433	111	0	0	0	0

STATE OF CONNECTICUT
DEPARTMENT OF TRANSPORTATION
BUREAU OF POLICY AND PLANNING
PLANNING INVENTORY AND DATA

TRAFFIC RECORDER DATA

TOWN OF NORTH CANAAN		ROUTE 7						DIRECTION B
NORTH OF SR 833(CLAYTON ROAD)		SUN	MON	TUE	WED	THU	FRI	SAT
DAY	DATE	0	0	0	09/26/2012	09/27/2012	0	0
TYPE	HOUR	2012 ADT = 5100		ACF = 0.94		*****		
12A		0	0	0	0	23	0	0
01A		0	0	0	0	13	0	0
02A		0	0	0	0	28	0	0
03A		0	0	0	0	33	0	0
04A		0	0	0	28	28	0	0
05A		0	0	0	96	110	0	0
06A		0	0	0	237	0	0	0
07A		0	0	0	351	0	0	0
08A		0	0	0	341	0	0	0
09A		0	0	0	338	0	0	0
10A		0	0	0	322	0	0	0
11A		0	0	0	441	0	0	0
12P		0	0	0	377	0	0	0
01P		0	0	0	380	0	0	0
02P		0	0	0	434	0	0	0
03P		0	0	0	500	0	0	0
04P		0	0	0	485	0	0	0
05P		0	0	0	400	0	0	0
06P		0	0	0	253	0	0	0
07P		0	0	0	189	0	0	0
08P		0	0	0	130	0	0	0
09P		0	0	0	104	0	0	0
10P		0	0	0	78	0	0	0
11P		0	0	0	51	0	0	0
TOT		0	0	0	5535	235	0	0

STATE OF CONNECTICUT
DEPARTMENT OF TRANSPORTATION
BUREAU OF POLICY AND PLANNING
PLANNING INVENTORY AND DATA

TRAFFIC RECORDER DATA

TOWN OF NORTH CANAAN		ROUTE 7						DIRECTION B
NORTH OF CEMETERY ROAD		SUN	MON	TUE	WED	THU	FRI	SAT
DAY	DATE	0	0	0	09/26/2012	09/27/2012	0	0
TYPE	HOUR	2012 ADT = 4700		ACF = 0.94		*****		
12A		0	0	0	0	19	0	0
01A		0	0	0	0	12	0	0
02A		0	0	0	0	27	0	0
03A		0	0	0	0	39	0	0
04A		0	0	0	33	31	0	0
05A		0	0	0	84	119	0	0
06A		0	0	0	245	0	0	0
07A		0	0	0	354	0	0	0
08A		0	0	0	321	0	0	0
09A		0	0	0	301	0	0	0
10A		0	0	0	299	0	0	0
11A		0	0	0	370	0	0	0
12P		0	0	0	337	0	0	0
01P		0	0	0	348	0	0	0
02P		0	0	0	388	0	0	0
03P		0	0	0	453	0	0	0
04P		0	0	0	430	0	0	0
05P		0	0	0	386	0	0	0
06P		0	0	0	233	0	0	0
07P		0	0	0	166	0	0	0
08P		0	0	0	108	0	0	0
09P		0	0	0	95	0	0	0
10P		0	0	0	74	0	0	0
11P		0	0	0	46	0	0	0
TOT		0	0	0	5071	247	0	0

STATE OF CONNECTICUT
 DEPARTMENT OF TRANSPORTATION
 BUREAU OF POLICY AND PLANNING
 PLANNING INVENTORY AND DATA

TRAFFIC RECORDER DATA

TOWN OF NORTH CANAAN	ROUTE 832							DIRECTION B
(ASHLEY FALLS ROAD) - NW OF US 7	SUN	MON	TUE	WED	THU	FRI	SAT	
DAY	0	0	0	09/26/2012	09/27/2012	0	0	
DATE								
TYPE								
HOUR								
	2012 ADT = 650		ACF = NA					

12A	0	0	0	0	1	0	0	
01A	0	0	0	0	1	0	0	
02A	0	0	0	0	3	0	0	
03A	0	0	0	0	2	0	0	
04A	0	0	0	3	3	0	0	
05A	0	0	0	9	4	0	0	
06A	0	0	0	19	0	0	0	
07A	0	0	0	44	0	0	0	
08A	0	0	0	45	0	0	0	
09A	0	0	0	44	0	0	0	
10A	0	0	0	46	0	0	0	
11A	0	0	0	56	0	0	0	
12P	0	0	0	50	0	0	0	
01P	0	0	0	52	0	0	0	
02P	0	0	0	52	0	0	0	
03P	0	0	0	71	0	0	0	
04P	0	0	0	60	0	0	0	
05P	0	0	0	34	0	0	0	
06P	0	0	0	31	0	0	0	
07P	0	0	0	24	0	0	0	
08P	0	0	0	17	0	0	0	
09P	0	0	0	10	0	0	0	
10P	0	0	0	7	0	0	0	
11P	0	0	0	1	0	0	0	
TOT	0	0	0	675	14	0	0	

STATE OF CONNECTICUT
DEPARTMENT OF TRANSPORTATION
BUREAU OF POLICY AND PLANNING
PLANNING INVENTORY AND DATA

TRAFFIC RECORDER DATA

TOWN OF NORTH CANAAN	ROUTE 833							DIRECTION B
(CLAYTON ROAD) - NE OF US 7	SUN	MON	TUE	WED	THU	FRI	SAT	
DAY	0	0	0	09/26/2012	09/27/2012	0	0	
DATE								
TYPE								
HOUR								
	2012 ADT = 2000		ACF = 0.99					

12A	0	0	0	0	4	0	0	
01A	0	0	0	0	16	0	0	
02A	0	0	0	0	4	0	0	
03A	0	0	0	0	14	0	0	
04A	0	0	0	3	13	0	0	
05A	0	0	0	52	48	0	0	
06A	0	0	0	102	0	0	0	
07A	0	0	0	181	0	0	0	
08A	0	0	0	154	0	0	0	
09A	0	0	0	139	0	0	0	
10A	0	0	0	138	0	0	0	
11A	0	0	0	131	0	0	0	
12P	0	0	0	171	0	0	0	
01P	0	0	0	134	0	0	0	
02P	0	0	0	108	0	0	0	
03P	0	0	0	175	0	0	0	
04P	0	0	0	172	0	0	0	
05P	0	0	0	134	0	0	0	
06P	0	0	0	87	0	0	0	
07P	0	0	0	71	0	0	0	
08P	0	0	0	38	0	0	0	
09P	0	0	0	20	0	0	0	
10P	0	0	0	10	0	0	0	
11P	0	0	0	6	0	0	0	
TOT	0	0	0	2026	99	0	0	

STATE OF CONNECTICUT
 DEPARTMENT OF TRANSPORTATION
 BUREAU OF POLICY AND PLANNING
 PLANNING INVENTORY AND DATA

TRAFFIC RECORDER DATA

TOWN OF NORTH CANAAN	ROUTE 0044							DIRECTION B
NW OF US 7(W JCT)	SUN	MON	TUE	WED	THU	FRI	SAT	
DAY	0	0	0	09/26/2012	09/27/2012	0	0	
DATE	0	0	0	09/26/2012	09/27/2012	0	0	
TYPE								
HOUR								
	2012 ADT = 7200		ACF = 0.94					

12A	0	0	0	0	31	0	0	
01A	0	0	0	0	13	0	0	
02A	0	0	0	0	21	0	0	
03A	0	0	0	0	18	0	0	
04A	0	0	0	37	24	0	0	
05A	0	0	0	84	93	0	0	
06A	0	0	0	328	317	0	0	
07A	0	0	0	477	0	0	0	
08A	0	0	0	540	0	0	0	
09A	0	0	0	529	0	0	0	
10A	0	0	0	544	0	0	0	
11A	0	0	0	623	0	0	0	
12P	0	0	0	617	0	0	0	
01P	0	0	0	592	0	0	0	
02P	0	0	0	542	0	0	0	
03P	0	0	0	694	0	0	0	
04P	0	0	0	748	0	0	0	
05P	0	0	0	521	0	0	0	
06P	0	0	0	350	0	0	0	
07P	0	0	0	251	0	0	0	
08P	0	0	0	177	0	0	0	
09P	0	0	0	112	0	0	0	
10P	0	0	0	62	0	0	0	
11P	0	0	0	35	0	0	0	
TOT	0	0	0	7863	517	0	0	

STATE OF CONNECTICUT
DEPARTMENT OF TRANSPORTATION
BUREAU OF POLICY AND PLANNING
PLANNING INVENTORY AND DATA

TRAFFIC RECORDER DATA

TOWN OF NORTH CANAAN	ROUTE							DIRECTION B
ALLYNDALE ROAD - N OF SR 833(CLAYTON RD)	SUN	MON	TUE	WED	THU	FRI	SAT	
DAY	0	0	0	09/26/2012	09/27/2012	0	0	
DATE								
TYPE								
HOUR								
	2012 ADT = 500		ACF = NA					

12A	0	0	0	0	3	0	0	
01A	0	0	0	0	0	0	0	
02A	0	0	0	0	0	0	0	
03A	0	0	0	0	1	0	0	
04A	0	0	0	4	1	0	0	
05A	0	0	0	6	5	0	0	
06A	0	0	0	24	0	0	0	
07A	0	0	0	40	0	0	0	
08A	0	0	0	26	0	0	0	
09A	0	0	0	22	0	0	0	
10A	0	0	0	31	0	0	0	
11A	0	0	0	47	0	0	0	
12P	0	0	0	23	0	0	0	
01P	0	0	0	26	0	0	0	
02P	0	0	0	40	0	0	0	
03P	0	0	0	44	0	0	0	
04P	0	0	0	46	0	0	0	
05P	0	0	0	53	0	0	0	
06P	0	0	0	31	0	0	0	
07P	0	0	0	25	0	0	0	
08P	0	0	0	8	0	0	0	
09P	0	0	0	8	0	0	0	
10P	0	0	0	7	0	0	0	
11P	0	0	0	1	0	0	0	
TOT	0	0	0	512	10	0	0	

STATE OF CONNECTICUT
DEPARTMENT OF TRANSPORTATION
BUREAU OF POLICY AND PLANNING
PLANNING INVENTORY AND DATA

TRAFFIC RECORDER DATA

TOWN OF NORTH CANAAN	ROUTE							DIRECTION B
CANAAN VALLEY ROAD - NORTH OF US 44	SUN	MON	TUE	WED	THU	FRI	SAT	
DAY								
DATE	0	0	0	09/26/2012	09/27/2012	0	0	
TYPE								
HOUR								
	2012 ADT = 450		ACF = NA					

12A	0	0	0	0	1	0	0	
01A	0	0	0	0	0	0	0	
02A	0	0	0	0	1	0	0	
03A	0	0	0	0	0	0	0	
04A	0	0	0	3	3	0	0	
05A	0	0	0	6	7	0	0	
06A	0	0	0	21	0	0	0	
07A	0	0	0	35	0	0	0	
08A	0	0	0	25	0	0	0	
09A	0	0	0	18	0	0	0	
10A	0	0	0	30	0	0	0	
11A	0	0	0	29	0	0	0	
12P	0	0	0	31	0	0	0	
01P	0	0	0	26	0	0	0	
02P	0	0	0	21	0	0	0	
03P	0	0	0	54	0	0	0	
04P	0	0	0	55	0	0	0	
05P	0	0	0	48	0	0	0	
06P	0	0	0	35	0	0	0	
07P	0	0	0	26	0	0	0	
08P	0	0	0	9	0	0	0	
09P	0	0	0	12	0	0	0	
10P	0	0	0	2	0	0	0	
11P	0	0	0	2	0	0	0	
TOT	0	0	0	488	12	0	0	

STATE OF CONNECTICUT
 DEPARTMENT OF TRANSPORTATION
 BUREAU OF POLICY AND PLANNING
 PLANNING INVENTORY AND DATA

TRAFFIC RECORDER DATA

TOWN OF NORTH CANAAN	ROUTE						DIRECTION B
OLD TPKE NORTH - NW OF CANAAN VALLEY ROAD	SUN	MON	TUE	WED	THU	FRI	SAT
DAY							
DATE	0	0	0	09/26/2012	09/27/2012	0	0
TYPE							
HOUR							
	2012 ADT = 200		ACF = NA				

12A	0	0	0	0	0	0	0
01A	0	0	0	0	0	0	0
02A	0	0	0	0	1	0	0
03A	0	0	0	0	0	0	0
04A	0	0	0	4	3	0	0
05A	0	0	0	5	6	0	0
06A	0	0	0	11	0	0	0
07A	0	0	0	16	0	0	0
08A	0	0	0	8	0	0	0
09A	0	0	0	7	0	0	0
10A	0	0	0	18	0	0	0
11A	0	0	0	14	0	0	0
12P	0	0	0	13	0	0	0
01P	0	0	0	15	0	0	0
02P	0	0	0	16	0	0	0
03P	0	0	0	26	0	0	0
04P	0	0	0	23	0	0	0
05P	0	0	0	19	0	0	0
06P	0	0	0	14	0	0	0
07P	0	0	0	6	0	0	0
08P	0	0	0	6	0	0	0
09P	0	0	0	3	0	0	0
10P	0	0	0	1	0	0	0
11P	0	0	0	0	0	0	0
TOT	0	0	0	225	10	0	0

STATE OF CONNECTICUT
 DEPARTMENT OF TRANSPORTATION
 BUREAU OF POLICY AND PLANNING
 PLANNING INVENTORY AND DATA

TRAFFIC RECORDER DATA

TOWN OF NORTH CANAAN	ROUTE							DIRECTION B
ALLYNDALE ROAD - NORTH OF SODOM ROAD	SUN	MON	TUE	WED	THU	FRI	SAT	
DAY	0	0	0	09/26/2012	09/27/2012	0	0	
DATE	0	0	0	09/26/2012	09/27/2012	0	0	
TYPE								
HOUR								
	2012 ADT = 450		ACF = NA					

12A	0	0	0	0	6	0	0	
01A	0	0	0	0	0	0	0	
02A	0	0	0	0	2	0	0	
03A	0	0	0	0	2	0	0	
04A	0	0	0	6	6	0	0	
05A	0	0	0	16	8	0	0	
06A	0	0	0	31	0	0	0	
07A	0	0	0	32	0	0	0	
08A	0	0	0	30	0	0	0	
09A	0	0	0	29	0	0	0	
10A	0	0	0	40	0	0	0	
11A	0	0	0	38	0	0	0	
12P	0	0	0	25	0	0	0	
01P	0	0	0	21	0	0	0	
02P	0	0	0	21	0	0	0	
03P	0	0	0	44	0	0	0	
04P	0	0	0	49	0	0	0	
05P	0	0	0	36	0	0	0	
06P	0	0	0	27	0	0	0	
07P	0	0	0	13	0	0	0	
08P	0	0	0	10	0	0	0	
09P	0	0	0	7	0	0	0	
10P	0	0	0	5	0	0	0	
11P	0	0	0	3	0	0	0	
TOT	0	0	0	483	24	0	0	

STATE OF CONNECTICUT
DEPARTMENT OF TRANSPORTATION
BUREAU OF POLICY AND PLANNING
PLANNING INVENTORY AND DATA

TRAFFIC RECORDER DATA

TOWN OF NORTH CANAAN	ROUTE							DIRECTION B
NORTH ELM STREET - SOUTH OF DAISY HILL RD	SUN	MON	TUE	WED	THU	FRI	SAT	
DAY								
DATE	0	0	0	09/26/2012	09/27/2012	0	0	
TYPE								
HOUR								
	2012 ADT = 4600		ACF = NA					

12A	0	0	0	0	20	0	0	
01A	0	0	0	0	15	0	0	
02A	0	0	0	0	3	0	0	
03A	0	0	0	0	12	0	0	
04A	0	0	0	19	20	0	0	
05A	0	0	0	92	89	0	0	
06A	0	0	0	216	248	0	0	
07A	0	0	0	371	0	0	0	
08A	0	0	0	304	0	0	0	
09A	0	0	0	282	0	0	0	
10A	0	0	0	294	0	0	0	
11A	0	0	0	297	0	0	0	
12P	0	0	0	311	0	0	0	
01P	0	0	0	286	0	0	0	
02P	0	0	0	352	0	0	0	
03P	0	0	0	399	0	0	0	
04P	0	0	0	414	0	0	0	
05P	0	0	0	359	0	0	0	
06P	0	0	0	233	0	0	0	
07P	0	0	0	189	0	0	0	
08P	0	0	0	133	0	0	0	
09P	0	0	0	104	0	0	0	
10P	0	0	0	70	0	0	0	
11P	0	0	0	45	0	0	0	
TOT	0	0	0	4770	407	0	0	

STATE OF CONNECTICUT
 DEPARTMENT OF TRANSPORTATION
 BUREAU OF POLICY AND PLANNING
 PLANNING INVENTORY AND DATA

TRAFFIC RECORDER DATA

TOWN OF NORTH CANAAN		ROUTE 0044						DIRECTION E
WEST OF CANAAN VALLEY ROAD		SUN	MON	TUE	WED	THU	FRI	SAT
DAY	DATE	0	10/01/2012	10/02/2012	10/03/2012	0	0	0
TYPE	HOUR	2012 ADT = 2600		ACF = 0.94		*****		
12A		0	14	9	7	0	0	0
01A		0	6	6	6	0	0	0
02A		0	9	5	3	0	0	0
03A		0	5	5	5	0	0	0
04A		0	11	7	18	0	0	0
05A		0	39	47	0	0	0	0
06A		0	78	89	0	0	0	0
07A		0	158	140	0	0	0	0
08A		0	159	166	0	0	0	0
09A		0	159	168	0	0	0	0
10A		0	167	183	0	0	0	0
11A		0	181	166	0	0	0	0
12P		0	198	192	0	0	0	0
01P		0	210	200	0	0	0	0
02P		0	237	205	0	0	0	0
03P		0	290	288	0	0	0	0
04P		0	330	278	0	0	0	0
05P		0	247	250	0	0	0	0
06P		0	189	128	0	0	0	0
07P		0	113	96	0	0	0	0
08P		0	77	60	0	0	0	0
09P		0	32	44	0	0	0	0
10P		0	25	26	0	0	0	0
11P		0	30	47	0	0	0	0
TOT		0	2964	2805	39	0	0	0

STATE OF CONNECTICUT
DEPARTMENT OF TRANSPORTATION
BUREAU OF POLICY AND PLANNING
PLANNING INVENTORY AND DATA

TRAFFIC RECORDER DATA

TOWN OF NORTH CANAAN		ROUTE 0044						DIRECTION W
WEST OF CANAAN VALLEY ROAD		SUN	MON	TUE	WED	THU	FRI	SAT
DAY	DATE	0	10/01/2012	10/02/2012	10/03/2012	0	0	0
TYPE	HOUR	2012 ADT = 2700		ACF = 0.94		*****		
12A		0	12	14	11	0	0	0
01A		0	8	6	6	0	0	0
02A		0	6	4	8	0	0	0
03A		0	7	13	12	0	0	0
04A		0	20	16	14	0	0	0
05A		0	67	66	0	0	0	0
06A		0	212	202	0	0	0	0
07A		0	324	302	0	0	0	0
08A		0	231	252	0	0	0	0
09A		0	218	196	0	0	0	0
10A		0	157	201	0	0	0	0
11A		0	165	193	0	0	0	0
12P		0	194	206	0	0	0	0
01P		0	205	178	0	0	0	0
02P		0	223	204	0	0	0	0
03P		0	177	159	0	0	0	0
04P		0	212	184	0	0	0	0
05P		0	198	162	0	0	0	0
06P		0	130	122	0	0	0	0
07P		0	79	79	0	0	0	0
08P		0	59	59	0	0	0	0
09P		0	40	55	0	0	0	0
10P		0	44	47	0	0	0	0
11P		0	28	17	0	0	0	0
TOT		0	3016	2937	51	0	0	0

STATE OF CONNECTICUT
 DEPARTMENT OF TRANSPORTATION
 BUREAU OF POLICY AND PLANNING
 PLANNING INVENTORY AND DATA

TRAFFIC RECORDER DATA

TOWN OF NORTH CANAAN		ROUTE 0044						DIRECTION E
EAST OF US 7(E JCT)		SUN	MON	TUE	WED	THU	FRI	SAT
DAY	DATE	0	10/01/2012	10/02/2012	10/03/2012	0	0	0
TYPE	HOUR	2012 ADT = 4900		ACF = 0.94		*****		
12A		0	8	15	13	0	0	0
01A		0	9	13	18	0	0	0
02A		0	16	6	12	0	0	0
03A		0	18	10	0	0	0	0
04A		0	16	19	0	0	0	0
05A		0	60	69	0	0	0	0
06A		0	166	174	0	0	0	0
07A		0	281	319	0	0	0	0
08A		0	289	347	0	0	0	0
09A		0	324	323	0	0	0	0
10A		0	333	350	0	0	0	0
11A		0	384	360	0	0	0	0
12P		0	383	387	0	0	0	0
01P		0	372	414	0	0	0	0
02P		0	413	421	0	0	0	0
03P		0	543	499	0	0	0	0
04P		0	539	471	0	0	0	0
05P		0	428	434	0	0	0	0
06P		0	321	235	0	0	0	0
07P		0	260	160	0	0	0	0
08P		0	113	147	0	0	0	0
09P		0	82	108	0	0	0	0
10P		0	33	36	0	0	0	0
11P		0	53	63	0	0	0	0
TOT		0	5444	5380	43	0	0	0

STATE OF CONNECTICUT
DEPARTMENT OF TRANSPORTATION
BUREAU OF POLICY AND PLANNING
PLANNING INVENTORY AND DATA

TRAFFIC RECORDER DATA

TOWN OF NORTH CANAAN	ROUTE 0044						DIRECTION W
EAST OF US 7(E JCT)	SUN	MON	TUE	WED	THU	FRI	SAT
DAY	0	10/01/2012	10/02/2012	10/03/2012	0	0	0
DATE							
TYPE							
HOUR							
	2012 ADT = 4300		ACF = 0.94				

12A	0	6	10	15	0	0	0
01A	0	12	10	8	0	0	0
02A	0	8	10	12	0	0	0
03A	0	16	17	0	0	0	0
04A	0	21	21	0	0	0	0
05A	0	77	78	0	0	0	0
06A	0	243	217	0	0	0	0
07A	0	371	359	0	0	0	0
08A	0	307	372	0	0	0	0
09A	0	297	295	0	0	0	0
10A	0	283	329	0	0	0	0
11A	0	311	289	0	0	0	0
12P	0	334	358	0	0	0	0
01P	0	318	280	0	0	0	0
02P	0	371	348	0	0	0	0
03P	0	332	317	0	0	0	0
04P	0	389	362	0	0	0	0
05P	0	376	288	0	0	0	0
06P	0	259	243	0	0	0	0
07P	0	181	146	0	0	0	0
08P	0	106	99	0	0	0	0
09P	0	84	97	0	0	0	0
10P	0	52	60	0	0	0	0
11P	0	28	23	0	0	0	0
TOT	0	4782	4628	35	0	0	0

STATE OF CONNECTICUT
 DEPARTMENT OF TRANSPORTATION
 BUREAU OF POLICY AND PLANNING
 PLANNING INVENTORY AND DATA

TRAFFIC RECORDER DATA

TOWN OF NORTH CANAAN		ROUTE 0044						DIRECTION E
NORTH OF ROUTE 126		SUN	MON	TUE	WED	THU	FRI	SAT
DAY	DATE	0	0	10/02/2012	10/03/2012	10/04/2012	0	0
TYPE	HOUR	2012 ADT = 2000		ACF = 0.95				

12A		0	0	0	7	18	0	0
01A		0	0	0	10	9	0	0
02A		0	0	0	6	13	0	0
03A		0	0	0	4	6	0	0
04A		0	0	0	9	21	0	0
05A		0	0	28	17	0	0	0
06A		0	0	85	71	0	0	0
07A		0	0	107	113	0	0	0
08A		0	0	120	131	0	0	0
09A		0	0	122	99	0	0	0
10A		0	0	136	141	0	0	0
11A		0	0	134	140	0	0	0
12P		0	0	166	144	0	0	0
01P		0	0	172	169	0	0	0
02P		0	0	159	156	0	0	0
03P		0	0	222	229	0	0	0
04P		0	0	191	237	0	0	0
05P		0	0	154	194	0	0	0
06P		0	0	95	108	0	0	0
07P		0	0	65	69	0	0	0
08P		0	0	46	59	0	0	0
09P		0	0	35	35	0	0	0
10P		0	0	23	22	0	0	0
11P		0	0	17	26	0	0	0
TOT		0	0	2077	2196	67	0	0

STATE OF CONNECTICUT
DEPARTMENT OF TRANSPORTATION
BUREAU OF POLICY AND PLANNING
PLANNING INVENTORY AND DATA

TRAFFIC RECORDER DATA

TOWN OF NORTH CANAAN		ROUTE 0044						DIRECTION W
NORTH OF ROUTE 126		SUN	MON	TUE	WED	THU	FRI	SAT
DAY	DATE	0	0	10/02/2012	10/03/2012	10/04/2012	0	0
TYPE	HOUR	2012 ADT = 2000		ACF = 0.95		*****		
12A		0	0	0	8	9	0	0
01A		0	0	0	13	13	0	0
02A		0	0	0	22	14	0	0
03A		0	0	0	12	7	0	0
04A		0	0	0	13	13	0	0
05A		0	0	32	28	0	0	0
06A		0	0	117	110	0	0	0
07A		0	0	215	226	0	0	0
08A		0	0	208	194	0	0	0
09A		0	0	153	167	0	0	0
10A		0	0	153	129	0	0	0
11A		0	0	139	156	0	0	0
12P		0	0	153	134	0	0	0
01P		0	0	143	153	0	0	0
02P		0	0	156	121	0	0	0
03P		0	0	137	170	0	0	0
04P		0	0	160	147	0	0	0
05P		0	0	108	154	0	0	0
06P		0	0	84	88	0	0	0
07P		0	0	59	46	0	0	0
08P		0	0	51	58	0	0	0
09P		0	0	30	37	0	0	0
10P		0	0	20	27	0	0	0
11P		0	0	19	11	0	0	0
TOT		0	0	2137	2224	56	0	0

STATE OF CONNECTICUT
DEPARTMENT OF TRANSPORTATION
BUREAU OF POLICY AND PLANNING
PLANNING INVENTORY AND DATA

TRAFFIC RECORDER DATA

TOWN OF NORTH CANAAN		ROUTE 7						DIRECTION N
NORTH OF SAND ROAD		SUN	MON	TUE	WED	THU	FRI	SAT
DAY	DATE	0	10/01/2012	10/02/2012	10/03/2012	0	0	0
TYPE	HOUR	2012 ADT = 3100		ACF = 0.96		*****		
12A		0	7	6	8	0	0	0
01A		0	2	7	10	0	0	0
02A		0	5	0	2	0	0	0
03A		0	8	4	0	0	0	0
04A		0	12	14	0	0	0	0
05A		0	42	42	0	0	0	0
06A		0	88	99	0	0	0	0
07A		0	207	206	0	0	0	0
08A		0	181	222	0	0	0	0
09A		0	245	200	0	0	0	0
10A		0	170	196	0	0	0	0
11A		0	225	217	0	0	0	0
12P		0	216	270	0	0	0	0
01P		0	240	243	0	0	0	0
02P		0	250	269	0	0	0	0
03P		0	353	344	0	0	0	0
04P		0	323	284	0	0	0	0
05P		0	264	226	0	0	0	0
06P		0	179	120	0	0	0	0
07P		0	153	98	0	0	0	0
08P		0	72	64	0	0	0	0
09P		0	52	58	0	0	0	0
10P		0	26	29	0	0	0	0
11P		0	52	49	0	0	0	0
TOT		0	3372	3267	20	0	0	0

STATE OF CONNECTICUT
DEPARTMENT OF TRANSPORTATION
BUREAU OF POLICY AND PLANNING
PLANNING INVENTORY AND DATA

TRAFFIC RECORDER DATA

TOWN OF NORTH CANAAN		ROUTE 7						DIRECTION S
NORTH OF SAND ROAD		SUN	MON	TUE	WED	THU	FRI	SAT
DAY	DATE	0	10/01/2012	10/02/2012	10/03/2012	0	0	0
TYPE	HOUR	2012 ADT = 3000		ACF = 0.96				

12A		0	2	2	6	0	0	0
01A		0	7	7	6	0	0	0
02A		0	6	4	3	0	0	0
03A		0	7	2	0	0	0	0
04A		0	16	13	0	0	0	0
05A		0	74	75	0	0	0	0
06A		0	249	232	0	0	0	0
07A		0	268	257	0	0	0	0
08A		0	231	256	0	0	0	0
09A		0	207	185	0	0	0	0
10A		0	180	215	0	0	0	0
11A		0	175	197	0	0	0	0
12P		0	213	223	0	0	0	0
01P		0	201	245	0	0	0	0
02P		0	274	230	0	0	0	0
03P		0	237	212	0	0	0	0
04P		0	215	237	0	0	0	0
05P		0	226	171	0	0	0	0
06P		0	194	143	0	0	0	0
07P		0	106	87	0	0	0	0
08P		0	70	52	0	0	0	0
09P		0	53	62	0	0	0	0
10P		0	46	46	0	0	0	0
11P		0	10	18	0	0	0	0
TOT		0	3267	3171	15	0	0	0

STATE OF CONNECTICUT
DEPARTMENT OF TRANSPORTATION
BUREAU OF POLICY AND PLANNING
PLANNING INVENTORY AND DATA

TRAFFIC RECORDER DATA

TOWN OF NORTH CANAAN		ROUTE 7						DIRECTION N
SW OF NORTH ELM STREET		SUN	MON	TUE	WED	THU	FRI	SAT
DAY	DATE	0	10/01/2012	10/02/2012	10/03/2012	0	0	0
TYPE	HOUR	2012 ADT = 1900		ACF = 0.94		*****		
12A		0	0	7	7	0	0	0
01A		0	0	6	3	0	0	0
02A		0	3	7	2	0	0	0
03A		0	4	12	0	0	0	0
04A		0	9	6	0	0	0	0
05A		0	32	30	0	0	0	0
06A		0	83	82	0	0	0	0
07A		0	118	113	0	0	0	0
08A		0	102	140	0	0	0	0
09A		0	164	146	0	0	0	0
10A		0	140	169	0	0	0	0
11A		0	149	150	0	0	0	0
12P		0	180	190	0	0	0	0
01P		0	178	150	0	0	0	0
02P		0	162	181	0	0	0	0
03P		0	204	206	0	0	0	0
04P		0	193	198	0	0	0	0
05P		0	160	110	0	0	0	0
06P		0	80	84	0	0	0	0
07P		0	71	66	0	0	0	0
08P		0	47	33	0	0	0	0
09P		0	25	27	0	0	0	0
10P		0	20	16	0	0	0	0
11P		0	4	5	0	0	0	0
TOT		0	2128	2134	12	0	0	0

STATE OF CONNECTICUT
 DEPARTMENT OF TRANSPORTATION
 BUREAU OF POLICY AND PLANNING
 PLANNING INVENTORY AND DATA

TRAFFIC RECORDER DATA

TOWN OF NORTH CANAAN	ROUTE 7							DIRECTION S
SW OF NORTH ELM STREET	SUN	MON	TUE	WED	THU	FRI	SAT	
DAY	0	10/01/2012	10/02/2012	10/03/2012	0	0	0	
DATE								
TYPE								
HOUR								
	2012 ADT = 2000		ACF = 0.94					

12A	0	0	2	4	0	0	0	
01A	0	0	13	20	0	0	0	
02A	0	9	11	9	0	0	0	
03A	0	14	9	0	0	0	0	
04A	0	6	4	0	0	0	0	
05A	0	37	27	0	0	0	0	
06A	0	93	96	0	0	0	0	
07A	0	156	135	0	0	0	0	
08A	0	148	165	0	0	0	0	
09A	0	124	122	0	0	0	0	
10A	0	131	162	0	0	0	0	
11A	0	145	161	0	0	0	0	
12P	0	178	173	0	0	0	0	
01P	0	173	166	0	0	0	0	
02P	0	188	187	0	0	0	0	
03P	0	205	182	0	0	0	0	
04P	0	174	137	0	0	0	0	
05P	0	158	129	0	0	0	0	
06P	0	125	78	0	0	0	0	
07P	0	83	84	0	0	0	0	
08P	0	28	25	0	0	0	0	
09P	0	22	33	0	0	0	0	
10P	0	17	18	0	0	0	0	
11P	0	9	10	0	0	0	0	
TOT	0	2223	2129	33	0	0	0	

STATE OF CONNECTICUT
DEPARTMENT OF TRANSPORTATION
BUREAU OF POLICY AND PLANNING
PLANNING INVENTORY AND DATA

TRAFFIC RECORDER DATA

TOWN OF NORTH CANAAN	ROUTE 7							DIRECTION N
AT CANAAN TOWN LINE	SUN	MON	TUE	WED	THU	FRI	SAT	
DAY	0	10/01/2012	10/02/2012	10/03/2012	0	0	0	
DATE								
TYPE								
HOUR								
	2012 ADT = 1800		ACF = 0.96					

12A	0	4	2	6	0	0	0	
01A	0	3	4	0	0	0	0	
02A	0	2	2	0	0	0	0	
03A	0	5	4	0	0	0	0	
04A	0	12	11	0	0	0	0	
05A	0	40	36	0	0	0	0	
06A	0	97	110	0	0	0	0	
07A	0	144	142	0	0	0	0	
08A	0	117	158	0	0	0	0	
09A	0	175	131	0	0	0	0	
10A	0	103	113	0	0	0	0	
11A	0	124	116	0	0	0	0	
12P	0	121	159	0	0	0	0	
01P	0	119	147	0	0	0	0	
02P	0	162	159	0	0	0	0	
03P	0	146	146	0	0	0	0	
04P	0	167	120	0	0	0	0	
05P	0	122	101	0	0	0	0	
06P	0	102	84	0	0	0	0	
07P	0	61	32	0	0	0	0	
08P	0	40	31	0	0	0	0	
09P	0	30	25	0	0	0	0	
10P	0	28	32	0	0	0	0	
11P	0	7	7	0	0	0	0	
TOT	0	1931	1872	6	0	0	0	

STATE OF CONNECTICUT
DEPARTMENT OF TRANSPORTATION
BUREAU OF POLICY AND PLANNING
PLANNING INVENTORY AND DATA

TRAFFIC RECORDER DATA

TOWN OF NORTH CANAAN	ROUTE 7							DIRECTION S
AT CANAAN TOWN LINE	SUN	MON	TUE	WED	THU	FRI	SAT	
DAY	0	10/01/2012	10/02/2012	10/03/2012	0	0	0	
DATE								
TYPE								
HOUR								
	2012 ADT = 1700		ACF = 0.96					

12A	0	5	2	5	0	0	0	
01A	0	3	6	5	0	0	0	
02A	0	6	1	1	0	0	0	
03A	0	5	1	0	0	0	0	
04A	0	9	10	0	0	0	0	
05A	0	34	25	0	0	0	0	
06A	0	84	89	0	0	0	0	
07A	0	168	150	0	0	0	0	
08A	0	122	152	0	0	0	0	
09A	0	100	98	0	0	0	0	
10A	0	101	113	0	0	0	0	
11A	0	110	108	0	0	0	0	
12P	0	82	105	0	0	0	0	
01P	0	138	123	0	0	0	0	
02P	0	135	109	0	0	0	0	
03P	0	176	148	0	0	0	0	
04P	0	148	174	0	0	0	0	
05P	0	161	137	0	0	0	0	
06P	0	124	71	0	0	0	0	
07P	0	65	70	0	0	0	0	
08P	0	43	44	0	0	0	0	
09P	0	25	30	0	0	0	0	
10P	0	10	13	0	0	0	0	
11P	0	19	27	0	0	0	0	
TOT	0	1873	1806	11	0	0	0	

STATE OF CONNECTICUT
DEPARTMENT OF TRANSPORTATION
BUREAU OF POLICY AND PLANNING
PLANNING INVENTORY AND DATA

TRAFFIC RECORDER DATA

TOWN OF NORTH CANAAN	ROUTE 0044							DIRECTION E
SW OF REED STREET	SUN	MON	TUE	WED	THU	FRI	SAT	
DAY	0	10/01/2012	10/02/2012	10/03/2012	0	0	0	
DATE								
TYPE								
HOUR								
	2012 ADT = 2900		ACF = 0.95					

12A	0	0	15	10	0	0	0	
01A	0	0	1	11	0	0	0	
02A	0	9	2	5	0	0	0	
03A	0	4	6	7	0	0	0	
04A	0	8	10	0	0	0	0	
05A	0	32	36	0	0	0	0	
06A	0	105	114	0	0	0	0	
07A	0	175	170	0	0	0	0	
08A	0	194	207	0	0	0	0	
09A	0	201	198	0	0	0	0	
10A	0	212	215	0	0	0	0	
11A	0	205	208	0	0	0	0	
12P	0	245	242	0	0	0	0	
01P	0	242	239	0	0	0	0	
02P	0	254	258	0	0	0	0	
03P	0	352	318	0	0	0	0	
04P	0	336	263	0	0	0	0	
05P	0	229	220	0	0	0	0	
06P	0	157	130	0	0	0	0	
07P	0	114	91	0	0	0	0	
08P	0	65	66	0	0	0	0	
09P	0	35	59	0	0	0	0	
10P	0	33	29	0	0	0	0	
11P	0	19	24	0	0	0	0	
TOT	0	3226	3121	33	0	0	0	

STATE OF CONNECTICUT
DEPARTMENT OF TRANSPORTATION
BUREAU OF POLICY AND PLANNING
PLANNING INVENTORY AND DATA

TRAFFIC RECORDER DATA

TOWN OF NORTH CANAAN	ROUTE 0044							DIRECTION W
SW OF REED STREET	SUN	MON	TUE	WED	THU	FRI	SAT	
DAY	0	10/01/2012	10/02/2012	10/03/2012	0	0	0	
DATE								
TYPE								
HOUR								
	2012 ADT = 3000		ACF = 0.95					

12A	0	0	11	9	0	0	0	
01A	0	0	10	15	0	0	0	
02A	0	5	11	17	0	0	0	
03A	0	13	19	8	0	0	0	
04A	0	14	14	0	0	0	0	
05A	0	47	39	0	0	0	0	
06A	0	188	174	0	0	0	0	
07A	0	267	272	0	0	0	0	
08A	0	264	260	0	0	0	0	
09A	0	230	207	0	0	0	0	
10A	0	196	222	0	0	0	0	
11A	0	218	221	0	0	0	0	
12P	0	257	235	0	0	0	0	
01P	0	230	202	0	0	0	0	
02P	0	251	245	0	0	0	0	
03P	0	275	231	0	0	0	0	
04P	0	245	235	0	0	0	0	
05P	0	232	171	0	0	0	0	
06P	0	160	150	0	0	0	0	
07P	0	99	94	0	0	0	0	
08P	0	67	65	0	0	0	0	
09P	0	67	65	0	0	0	0	
10P	0	25	31	0	0	0	0	
11P	0	19	21	0	0	0	0	
TOT	0	3369	3205	49	0	0	0	

STATE OF CONNECTICUT
 DEPARTMENT OF TRANSPORTATION
 BUREAU OF POLICY AND PLANNING
 PLANNING INVENTORY AND DATA

TRAFFIC RECORDER DATA

TOWN OF NORTH CANAAN	ROUTE 0044						DIRECTION E
SW OF GROVE STREET	SUN	MON	TUE	WED	THU	FRI	SAT
DAY	0	0	10/02/2012	10/03/2012	10/04/2012	0	0
DATE							
TYPE							
HOUR							
	2012 ADT = 2200		ACF = 0.95				

12A	0	0	0	8	13	0	0
01A	0	0	0	11	11	0	0
02A	0	0	0	6	11	0	0
03A	0	0	0	5	6	0	0
04A	0	0	0	10	24	0	0
05A	0	0	32	21	0	0	0
06A	0	0	105	75	0	0	0
07A	0	0	133	147	0	0	0
08A	0	0	161	161	0	0	0
09A	0	0	135	118	0	0	0
10A	0	0	150	164	0	0	0
11A	0	0	140	157	0	0	0
12P	0	0	181	164	0	0	0
01P	0	0	180	171	0	0	0
02P	0	0	186	172	0	0	0
03P	0	0	219	234	0	0	0
04P	0	0	200	251	0	0	0
05P	0	0	171	202	0	0	0
06P	0	0	106	126	0	0	0
07P	0	0	75	80	0	0	0
08P	0	0	46	58	0	0	0
09P	0	0	45	32	0	0	0
10P	0	0	27	24	0	0	0
11P	0	0	18	25	0	0	0
TOT	0	0	2310	2422	65	0	0

STATE OF CONNECTICUT
DEPARTMENT OF TRANSPORTATION
BUREAU OF POLICY AND PLANNING
PLANNING INVENTORY AND DATA

TRAFFIC RECORDER DATA

TOWN OF NORTH CANAAN	ROUTE 0044						DIRECTION W
SW OF GROVE STREET	SUN	MON	TUE	WED	THU	FRI	SAT
DAY	0	0	10/02/2012	10/03/2012	10/04/2012	0	0
DATE							
TYPE							
HOUR							
	2012 ADT = 2300		ACF = 0.95				

12A	0	0	0	10	9	0	0
01A	0	0	0	13	12	0	0
02A	0	0	0	17	16	0	0
03A	0	0	0	8	7	0	0
04A	0	0	0	12	13	0	0
05A	0	0	26	24	0	0	0
06A	0	0	109	100	0	0	0
07A	0	0	210	219	0	0	0
08A	0	0	208	182	0	0	0
09A	0	0	167	167	0	0	0
10A	0	0	161	147	0	0	0
11A	0	0	152	166	0	0	0
12P	0	0	163	169	0	0	0
01P	0	0	152	163	0	0	0
02P	0	0	173	152	0	0	0
03P	0	0	170	200	0	0	0
04P	0	0	192	201	0	0	0
05P	0	0	140	184	0	0	0
06P	0	0	104	113	0	0	0
07P	0	0	86	69	0	0	0
08P	0	0	56	81	0	0	0
09P	0	0	48	44	0	0	0
10P	0	0	28	33	0	0	0
11P	0	0	19	15	0	0	0
TOT	0	0	2364	2489	57	0	0

STATE OF CONNECTICUT
 DEPARTMENT OF TRANSPORTATION
 BUREAU OF POLICY AND PLANNING
 PLANNING INVENTORY AND DATA

TRAFFIC RECORDER DATA

TOWN OF NORTH CANAAN	ROUTE 0044							DIRECTION E
SW OF SEGALLA COURT	SUN	MON	TUE	WED	THU	FRI	SAT	
DAY	0	0	10/02/2012	10/03/2012	10/04/2012	0	0	
DATE								
TYPE								
HOUR								
	2012 ADT = 2300		ACF = 0.95					

12A	0	0	0	8	12	0	0	
01A	0	0	0	10	11	0	0	
02A	0	0	0	6	9	0	0	
03A	0	0	0	5	5	0	0	
04A	0	0	0	9	23	0	0	
05A	0	0	33	24	0	0	0	
06A	0	0	107	79	0	0	0	
07A	0	0	143	154	0	0	0	
08A	0	0	167	171	0	0	0	
09A	0	0	139	125	0	0	0	
10A	0	0	159	167	0	0	0	
11A	0	0	149	160	0	0	0	
12P	0	0	182	170	0	0	0	
01P	0	0	185	178	0	0	0	
02P	0	0	188	178	0	0	0	
03P	0	0	230	242	0	0	0	
04P	0	0	207	261	0	0	0	
05P	0	0	177	212	0	0	0	
06P	0	0	114	128	0	0	0	
07P	0	0	77	86	0	0	0	
08P	0	0	49	60	0	0	0	
09P	0	0	47	34	0	0	0	
10P	0	0	25	26	0	0	0	
11P	0	0	19	24	0	0	0	
TOT	0	0	2397	2517	60	0	0	

STATE OF CONNECTICUT
DEPARTMENT OF TRANSPORTATION
BUREAU OF POLICY AND PLANNING
PLANNING INVENTORY AND DATA

TRAFFIC RECORDER DATA

TOWN OF NORTH CANAAN	ROUTE 0044						DIRECTION W
SW OF SEGALLA COURT	SUN	MON	TUE	WED	THU	FRI	SAT
DAY	0	0	10/02/2012	10/03/2012	10/04/2012	0	0
DATE							
TYPE							
HOUR							
	2012 ADT = 2300		ACF = 0.95				

12A	0	0	0	10	8	0	0
01A	0	0	0	13	12	0	0
02A	0	0	0	17	17	0	0
03A	0	0	0	8	6	0	0
04A	0	0	0	13	13	0	0
05A	0	0	25	24	0	0	0
06A	0	0	104	96	0	0	0
07A	0	0	203	220	0	0	0
08A	0	0	208	181	0	0	0
09A	0	0	169	170	0	0	0
10A	0	0	167	144	0	0	0
11A	0	0	149	166	0	0	0
12P	0	0	160	157	0	0	0
01P	0	0	152	163	0	0	0
02P	0	0	175	158	0	0	0
03P	0	0	180	200	0	0	0
04P	0	0	191	200	0	0	0
05P	0	0	145	190	0	0	0
06P	0	0	107	112	0	0	0
07P	0	0	88	73	0	0	0
08P	0	0	59	81	0	0	0
09P	0	0	49	45	0	0	0
10P	0	0	28	33	0	0	0
11P	0	0	19	15	0	0	0
TOT	0	0	2378	2489	56	0	0

STATE OF CONNECTICUT
DEPARTMENT OF TRANSPORTATION
BUREAU OF POLICY AND PLANNING
PLANNING INVENTORY AND DATA

TRAFFIC RECORDER DATA

TOWN OF NORTH CANAAN	ROUTE 7							DIRECTION N
SOUTH OF SR 833(CLAYTON ROAD)	SUN	MON	TUE	WED	THU	FRI	SAT	
DAY	0	10/01/2012	10/02/2012	10/03/2012	0	0	0	
DATE								
TYPE								
HOUR								
	2012 ADT = 3400		ACF = NA					

12A	0	0	14	10	0	0	0	
01A	0	6	10	9	0	0	0	
02A	0	8	3	6	0	0	0	
03A	0	11	9	0	0	0	0	
04A	0	13	15	0	0	0	0	
05A	0	51	41	0	0	0	0	
06A	0	142	150	0	0	0	0	
07A	0	230	243	0	0	0	0	
08A	0	198	209	0	0	0	0	
09A	0	225	209	0	0	0	0	
10A	0	215	223	0	0	0	0	
11A	0	206	216	0	0	0	0	
12P	0	236	268	0	0	0	0	
01P	0	239	231	0	0	0	0	
02P	0	247	249	0	0	0	0	
03P	0	352	326	0	0	0	0	
04P	0	349	300	0	0	0	0	
05P	0	317	255	0	0	0	0	
06P	0	162	156	0	0	0	0	
07P	0	132	119	0	0	0	0	
08P	0	88	58	0	0	0	0	
09P	0	60	65	0	0	0	0	
10P	0	41	31	0	0	0	0	
11P	0	27	30	0	0	0	0	
TOT	0	3555	3430	25	0	0	0	

STATE OF CONNECTICUT
DEPARTMENT OF TRANSPORTATION
BUREAU OF POLICY AND PLANNING
PLANNING INVENTORY AND DATA

TRAFFIC RECORDER DATA

TOWN OF NORTH CANAAN	ROUTE 7						DIRECTION S
SOUTH OF SR 833(CLAYTON ROAD)	SUN	MON	TUE	WED	THU	FRI	SAT
DAY	0	10/01/2012	10/02/2012	10/03/2012	0	0	0
DATE							
TYPE							
HOUR							
	2012 ADT = 3400		ACF = NA				

12A	0	0	6	5	0	0	0
01A	0	9	7	10	0	0	0
02A	0	10	6	8	0	0	0
03A	0	10	9	0	0	0	0
04A	0	11	16	0	0	0	0
05A	0	69	73	0	0	0	0
06A	0	182	203	0	0	0	0
07A	0	260	248	0	0	0	0
08A	0	231	245	0	0	0	0
09A	0	192	194	0	0	0	0
10A	0	196	213	0	0	0	0
11A	0	215	232	0	0	0	0
12P	0	230	211	0	0	0	0
01P	0	245	252	0	0	0	0
02P	0	286	256	0	0	0	0
03P	0	332	290	0	0	0	0
04P	0	287	276	0	0	0	0
05P	0	303	240	0	0	0	0
06P	0	247	141	0	0	0	0
07P	0	129	110	0	0	0	0
08P	0	75	61	0	0	0	0
09P	0	58	59	0	0	0	0
10P	0	34	42	0	0	0	0
11P	0	9	21	0	0	0	0
TOT	0	3620	3411	23	0	0	0

STATE OF CONNECTICUT
 DEPARTMENT OF TRANSPORTATION
 BUREAU OF POLICY AND PLANNING
 PLANNING INVENTORY AND DATA

TRAFFIC RECORDER DATA

TOWN OF NORTH CANAAN	ROUTE 833						DIRECTION E
(CLAYTON ROAD) - EAST OF ALLYNDALE ROAD	SUN	MON	TUE	WED	THU	FRI	SAT
DAY							
DATE	0	10/01/2012	10/02/2012	10/03/2012	0	0	0
TYPE							
HOUR							
	2012 ADT = 500		ACF = NA				

12A	0	0	2	2	0	0	0
01A	0	0	1	1	0	0	0
02A	0	0	1	2	0	0	0
03A	0	0	0	0	0	0	0
04A	0	0	1	0	0	0	0
05A	0	1	0	0	0	0	0
06A	0	12	13	0	0	0	0
07A	0	16	23	0	0	0	0
08A	0	25	20	0	0	0	0
09A	0	30	28	0	0	0	0
10A	0	32	26	0	0	0	0
11A	0	29	33	0	0	0	0
12P	0	35	33	0	0	0	0
01P	0	32	37	0	0	0	0
02P	0	35	30	0	0	0	0
03P	0	65	61	0	0	0	0
04P	0	67	55	0	0	0	0
05P	0	58	43	0	0	0	0
06P	0	35	35	0	0	0	0
07P	0	26	21	0	0	0	0
08P	0	18	10	0	0	0	0
09P	0	11	10	0	0	0	0
10P	0	9	8	0	0	0	0
11P	0	1	6	0	0	0	0
TOT	0	537	497	5	0	0	0

STATE OF CONNECTICUT
 DEPARTMENT OF TRANSPORTATION
 BUREAU OF POLICY AND PLANNING
 PLANNING INVENTORY AND DATA

TRAFFIC RECORDER DATA

TOWN OF NORTH CANAAN	ROUTE 833						DIRECTION W
(CLAYTON ROAD) - EAST OF ALLYNDALE ROAD	SUN	MON	TUE	WED	THU	FRI	SAT
DAY	0	10/01/2012	10/02/2012	10/03/2012	0	0	0
DATE							
TYPE							
HOUR							
	2012 ADT = 500	ACF = NA					

12A	0	0	0	1	0	0	0
01A	0	0	0	3	0	0	0
02A	0	2	0	1	0	0	0
03A	0	1	2	0	0	0	0
04A	0	1	1	0	0	0	0
05A	0	8	5	0	0	0	0
06A	0	32	35	0	0	0	0
07A	0	66	63	0	0	0	0
08A	0	48	46	0	0	0	0
09A	0	29	27	0	0	0	0
10A	0	32	29	0	0	0	0
11A	0	35	26	0	0	0	0
12P	0	18	28	0	0	0	0
01P	0	54	33	0	0	0	0
02P	0	29	30	0	0	0	0
03P	0	39	31	0	0	0	0
04P	0	41	26	0	0	0	0
05P	0	33	28	0	0	0	0
06P	0	26	17	0	0	0	0
07P	0	15	10	0	0	0	0
08P	0	8	8	0	0	0	0
09P	0	6	4	0	0	0	0
10P	0	3	2	0	0	0	0
11P	0	0	1	0	0	0	0
TOT	0	526	452	5	0	0	0

STATE OF CONNECTICUT
 DEPARTMENT OF TRANSPORTATION
 BUREAU OF POLICY AND PLANNING
 PLANNING INVENTORY AND DATA

TRAFFIC RECORDER DATA

TOWN OF NORTH CANAAN	ROUTE 0044							DIRECTION E
SE OF LIME KILN ROAD	SUN	MON	TUE	WED	THU	FRI	SAT	
DAY	0	10/01/2012	10/02/2012	10/03/2012	0	0	0	
DATE								
TYPE								
HOUR								
	2012 ADT = 2900		ACF = NA					

12A	0	14	12	10	0	0	0	
01A	0	3	5	6	0	0	0	
02A	0	6	4	3	0	0	0	
03A	0	7	6	0	0	0	0	
04A	0	9	14	0	0	0	0	
05A	0	25	41	0	0	0	0	
06A	0	83	84	0	0	0	0	
07A	0	167	146	0	0	0	0	
08A	0	143	172	0	0	0	0	
09A	0	149	152	0	0	0	0	
10A	0	172	186	0	0	0	0	
11A	0	180	166	0	0	0	0	
12P	0	203	208	0	0	0	0	
01P	0	212	220	0	0	0	0	
02P	0	227	218	0	0	0	0	
03P	0	313	313	0	0	0	0	
04P	0	328	292	0	0	0	0	
05P	0	264	279	0	0	0	0	
06P	0	182	138	0	0	0	0	
07P	0	130	104	0	0	0	0	
08P	0	78	74	0	0	0	0	
09P	0	39	55	0	0	0	0	
10P	0	26	27	0	0	0	0	
11P	0	34	47	0	0	0	0	
TOT	0	2994	2963	19	0	0	0	

STATE OF CONNECTICUT
DEPARTMENT OF TRANSPORTATION
BUREAU OF POLICY AND PLANNING
PLANNING INVENTORY AND DATA

TRAFFIC RECORDER DATA

TOWN OF NORTH CANAAN	ROUTE 0044							DIRECTION W
SE OF LIME KILN ROAD	SUN	MON	TUE	WED	THU	FRI	SAT	
DAY	0	10/01/2012	10/02/2012	10/03/2012	0	0	0	
DATE								
TYPE								
HOUR								
	2012 ADT = 2900		ACF = NA					

12A	0	8	12	12	0	0	0	
01A	0	6	4	5	0	0	0	
02A	0	3	6	3	0	0	0	
03A	0	8	9	0	0	0	0	
04A	0	18	21	0	0	0	0	
05A	0	70	60	0	0	0	0	
06A	0	217	201	0	0	0	0	
07A	0	317	308	0	0	0	0	
08A	0	253	287	0	0	0	0	
09A	0	211	206	0	0	0	0	
10A	0	167	205	0	0	0	0	
11A	0	174	178	0	0	0	0	
12P	0	187	193	0	0	0	0	
01P	0	184	166	0	0	0	0	
02P	0	219	220	0	0	0	0	
03P	0	181	157	0	0	0	0	
04P	0	212	207	0	0	0	0	
05P	0	190	157	0	0	0	0	
06P	0	136	136	0	0	0	0	
07P	0	86	85	0	0	0	0	
08P	0	57	52	0	0	0	0	
09P	0	39	56	0	0	0	0	
10P	0	47	41	0	0	0	0	
11P	0	16	15	0	0	0	0	
TOT	0	3006	2982	20	0	0	0	

STATE OF CONNECTICUT
DEPARTMENT OF TRANSPORTATION
BUREAU OF POLICY AND PLANNING
PLANNING INVENTORY AND DATA

TRAFFIC RECORDER DATA

TOWN OF NORTH CANAAN	ROUTE 126							DIRECTION N
AT CANAAN TOWN LINE	SUN	MON	TUE	WED	THU	FRI	SAT	
DAY	0	10/15/2012	10/16/2012	10/17/2012	0	0	0	
DATE								
TYPE								
HOUR								
	2012 ADT = 400		ACF = NA					

12A	0	0	1	1	0	0	0	
01A	0	0	0	1	0	0	0	
02A	0	1	1	0	0	0	0	
03A	0	0	0	0	0	0	0	
04A	0	1	1	0	0	0	0	
05A	0	9	7	0	0	0	0	
06A	0	12	17	0	0	0	0	
07A	0	41	45	0	0	0	0	
08A	0	29	40	0	0	0	0	
09A	0	21	21	0	0	0	0	
10A	0	18	27	0	0	0	0	
11A	0	19	20	0	0	0	0	
12P	0	30	32	0	0	0	0	
01P	0	24	25	0	0	0	0	
02P	0	25	44	0	0	0	0	
03P	0	29	27	0	0	0	0	
04P	0	24	47	0	0	0	0	
05P	0	43	36	0	0	0	0	
06P	0	20	29	0	0	0	0	
07P	0	16	17	0	0	0	0	
08P	0	14	12	0	0	0	0	
09P	0	8	11	0	0	0	0	
10P	0	4	4	0	0	0	0	
11P	0	2	3	0	0	0	0	
TOT	0	390	467	2	0	0	0	

STATE OF CONNECTICUT
 DEPARTMENT OF TRANSPORTATION
 BUREAU OF POLICY AND PLANNING
 PLANNING INVENTORY AND DATA

TRAFFIC RECORDER DATA

TOWN OF NORTH CANAAN	ROUTE 126							DIRECTION S
AT CANAAN TOWN LINE	SUN	MON	TUE	WED	THU	FRI	SAT	
DAY	0	10/15/2012	10/16/2012	10/17/2012	0	0	0	
DATE								
TYPE								
HOUR								
	2012 ADT = 450		ACF = NA					

12A	0	0	1	1	0	0	0	
01A	0	0	1	2	0	0	0	
02A	0	2	2	0	0	0	0	
03A	0	2	3	2	0	0	0	
04A	0	2	3	0	0	0	0	
05A	0	4	1	0	0	0	0	
06A	0	15	14	0	0	0	0	
07A	0	27	30	0	0	0	0	
08A	0	29	27	0	0	0	0	
09A	0	24	13	0	0	0	0	
10A	0	21	29	0	0	0	0	
11A	0	22	35	0	0	0	0	
12P	0	26	25	0	0	0	0	
01P	0	30	29	0	0	0	0	
02P	0	36	54	0	0	0	0	
03P	0	46	70	0	0	0	0	
04P	0	36	45	0	0	0	0	
05P	0	41	36	0	0	0	0	
06P	0	23	31	0	0	0	0	
07P	0	15	15	0	0	0	0	
08P	0	9	18	0	0	0	0	
09P	0	3	4	0	0	0	0	
10P	0	5	2	0	0	0	0	
11P	0	1	2	0	0	0	0	
TOT	0	419	490	5	0	0	0	

STATE OF CONNECTICUT
 DEPARTMENT OF TRANSPORTATION
 BUREAU OF POLICY AND PLANNING
 PLANNING INVENTORY AND DATA

TRAFFIC RECORDER DATA

TOWN OF NORTH CANAAN	ROUTE 0044							DIRECTION B
AT NORFOLK TOWN LINE	SUN	MON	TUE	WED	THU	FRI	SAT	
DAY	0	0	09/22/2009	09/23/2009	0	0	0	
DATE								
TYPE								
HOUR								
	2009 ADT = 5000		ACF = 0.95					

12A	0	0	0	21	0	0	0	
01A	0	0	0	14	0	0	0	
02A	0	0	0	12	0	0	0	
03A	0	0	0	13	0	0	0	
04A	0	0	0	38	0	0	0	
05A	0	0	97	0	0	0	0	
06A	0	0	350	0	0	0	0	
07A	0	0	417	0	0	0	0	
08A	0	0	377	0	0	0	0	
09A	0	0	315	0	0	0	0	
10A	0	0	314	0	0	0	0	
11A	0	0	328	0	0	0	0	
12P	0	0	340	0	0	0	0	
01P	0	0	343	0	0	0	0	
02P	0	0	395	0	0	0	0	
03P	0	0	489	0	0	0	0	
04P	0	0	505	0	0	0	0	
05P	0	0	419	0	0	0	0	
06P	0	0	291	0	0	0	0	
07P	0	0	171	0	0	0	0	
08P	0	0	128	0	0	0	0	
09P	0	0	112	0	0	0	0	
10P	0	0	81	0	0	0	0	
11P	0	0	51	0	0	0	0	
TOT	0	0	5523	98	0	0	0	

STATE OF CONNECTICUT
DEPARTMENT OF TRANSPORTATION
BUREAU OF POLICY AND PLANNING
PLANNING INVENTORY AND DATA

TRAFFIC RECORDER DATA

TOWN OF NORTH CANAAN	ROUTE 0044							DIRECTION B
SW OF WEST MAIN STREET	SUN	MON	TUE	WED	THU	FRI	SAT	
DAY	0	0	0	09/23/2009	09/24/2009	0	0	
DATE								
TYPE								
HOUR								
	2009 ADT = 6600		ACF = 0.94					

12A	0	0	0	0	22	0	0	
01A	0	0	0	0	31	0	0	
02A	0	0	0	0	12	0	0	
03A	0	0	0	0	27	0	0	
04A	0	0	0	0	28	0	0	
05A	0	0	0	0	88	0	0	
06A	0	0	0	301	0	0	0	
07A	0	0	0	470	0	0	0	
08A	0	0	0	493	0	0	0	
09A	0	0	0	546	0	0	0	
10A	0	0	0	578	0	0	0	
11A	0	0	0	579	0	0	0	
12P	0	0	0	536	0	0	0	
01P	0	0	0	469	0	0	0	
02P	0	0	0	569	0	0	0	
03P	0	0	0	653	0	0	0	
04P	0	0	0	644	0	0	0	
05P	0	0	0	502	0	0	0	
06P	0	0	0	368	0	0	0	
07P	0	0	0	271	0	0	0	
08P	0	0	0	141	0	0	0	
09P	0	0	0	120	0	0	0	
10P	0	0	0	80	0	0	0	
11P	0	0	0	44	0	0	0	
TOT	0	0	0	7364	208	0	0	

STATE OF CONNECTICUT
DEPARTMENT OF TRANSPORTATION
BUREAU OF POLICY AND PLANNING
PLANNING INVENTORY AND DATA

TRAFFIC RECORDER DATA

TOWN OF NORTH CANAAN	ROUTE 7							DIRECTION B
SOUTH OF US 44	SUN	MON	TUE	WED	THU	FRI	SAT	
DAY	0	0	09/22/2009	09/23/2009	09/24/2009	0	0	
DATE	0	0	09/22/2009	09/23/2009	09/24/2009	0	0	
TYPE								
HOUR								
	2009 ADT = 6600		ACF = 0.96					

12A	0	0	0	13	24	0	0	
01A	0	0	0	13	15	0	0	
02A	0	0	0	2	6	0	0	
03A	0	0	0	15	16	0	0	
04A	0	0	0	22	31	0	0	
05A	0	0	91	98	0	0	0	
06A	0	0	364	343	0	0	0	
07A	0	0	565	521	0	0	0	
08A	0	0	463	509	0	0	0	
09A	0	0	402	405	0	0	0	
10A	0	0	422	414	0	0	0	
11A	0	0	460	485	0	0	0	
12P	0	0	526	515	0	0	0	
01P	0	0	479	501	0	0	0	
02P	0	0	534	536	0	0	0	
03P	0	0	633	627	0	0	0	
04P	0	0	679	589	0	0	0	
05P	0	0	568	539	0	0	0	
06P	0	0	442	375	0	0	0	
07P	0	0	294	272	0	0	0	
08P	0	0	156	183	0	0	0	
09P	0	0	127	118	0	0	0	
10P	0	0	102	90	0	0	0	
11P	0	0	60	79	0	0	0	
TOT	0	0	7367	7264	92	0	0	

STATE OF CONNECTICUT
DEPARTMENT OF TRANSPORTATION
BUREAU OF POLICY AND PLANNING
PLANNING INVENTORY AND DATA

TRAFFIC RECORDER DATA

TOWN OF NORTH CANAAN

ROUTE 7

DIRECTION B

NORTH OF US 44(N JCT)

DAY	SUN	MON	TUE	WED	THU	FRI	SAT
DATE	0	10/05/2009	10/06/2009	0	0	0	0
TYPE							
HOUR							

2009 ADT = 4800

ACF = 0.94

12A	0	0	12	0	0	0	0
01A	0	0	18	0	0	0	0
02A	0	0	16	0	0	0	0
03A	0	0	28	0	0	0	0
04A	0	0	29	0	0	0	0
05A	0	53	0	0	0	0	0
06A	0	163	0	0	0	0	0
07A	0	284	0	0	0	0	0
08A	0	359	0	0	0	0	0
09A	0	332	0	0	0	0	0
10A	0	369	0	0	0	0	0
11A	0	347	0	0	0	0	0
12P	0	432	0	0	0	0	0
01P	0	401	0	0	0	0	0
02P	0	415	0	0	0	0	0
03P	0	504	0	0	0	0	0
04P	0	473	0	0	0	0	0
05P	0	344	0	0	0	0	0
06P	0	241	0	0	0	0	0
07P	0	167	0	0	0	0	0
08P	0	113	0	0	0	0	0
09P	0	60	0	0	0	0	0
10P	0	36	0	0	0	0	0
11P	0	24	0	0	0	0	0
TOT	0	5117	103	0	0	0	0

STATE OF CONNECTICUT
DEPARTMENT OF TRANSPORTATION
BUREAU OF POLICY AND PLANNING
PLANNING INVENTORY AND DATA

TRAFFIC RECORDER DATA

TOWN OF NORTH CANAAN ROUTE 834 DIRECTION B

(CLAYTON RD) - AT MASSACHUSETTS STATE LINE

DAY	SUN	MON	TUE	WED	THU	FRI	SAT
DATE	0	0	0	09/30/2009	10/01/2009	0	0
TYPE							
HOUR							

2009 ADT = 800

ACF = NA

12A	0	0	0	0	6	0	0
01A	0	0	0	3	0	0	0
02A	0	0	0	2	0	0	0
03A	0	0	0	2	2	0	0
04A	0	0	0	4	0	0	0
05A	0	0	0	7	0	0	0
06A	0	0	0	40	0	0	0
07A	0	0	0	71	0	0	0
08A	0	0	0	80	0	0	0
09A	0	0	0	67	0	0	0
10A	0	0	0	56	0	0	0
11A	0	0	0	60	0	0	0
12P	0	0	0	47	0	0	0
01P	0	0	0	57	0	0	0
02P	0	0	0	43	0	0	0
03P	0	0	0	77	0	0	0
04P	0	0	0	70	0	0	0
05P	0	0	0	49	0	0	0
06P	0	0	0	47	0	0	0
07P	0	0	0	29	0	0	0
08P	0	0	0	17	0	0	0
09P	0	0	0	14	0	0	0
10P	0	0	0	6	0	0	0
11P	0	0	0	3	0	0	0
TOT	0	0	0	851	8	0	0

STATE OF CONNECTICUT
DEPARTMENT OF TRANSPORTATION
BUREAU OF POLICY AND PLANNING
PLANNING INVENTORY AND DATA

TRAFFIC RECORDER DATA

TOWN OF NORTH CANAAN		ROUTE 0044						DIRECTION B
EAST OF US 7 (RAILROAD STREET)		SUN	MON	TUE	WED	THU	FRI	SAT
DAY	DATE	0	0	0	09/23/2009	09/24/2009	0	0
TYPE	HOUR	2009 ADT = 8300		ACF = 0.95		*****		
12A		0	0	0	0	28	0	0
01A		0	0	0	0	31	0	0
02A		0	0	0	0	27	0	0
03A		0	0	0	0	30	0	0
04A		0	0	0	0	37	0	0
05A		0	0	0	0	139	0	0
06A		0	0	0	289	0	0	0
07A		0	0	0	486	0	0	0
08A		0	0	0	588	0	0	0
09A		0	0	0	636	0	0	0
10A		0	0	0	673	0	0	0
11A		0	0	0	694	0	0	0
12P		0	0	0	674	0	0	0
01P		0	0	0	640	0	0	0
02P		0	0	0	690	0	0	0
03P		0	0	0	805	0	0	0
04P		0	0	0	769	0	0	0
05P		0	0	0	660	0	0	0
06P		0	0	0	511	0	0	0
07P		0	0	0	374	0	0	0
08P		0	0	0	217	0	0	0
09P		0	0	0	194	0	0	0
10P		0	0	0	94	0	0	0
11P		0	0	0	56	0	0	0
TOT		0	0	0	9050	292	0	0

STATE OF CONNECTICUT
DEPARTMENT OF TRANSPORTATION
BUREAU OF POLICY AND PLANNING
PLANNING INVENTORY AND DATA

TRAFFIC RECORDER DATA

TOWN OF NORTH CANAAN ROUTE 7 DIRECTION B

NORTH OF SR 833(CLAYTON ROAD)

DAY	SUN	MON	TUE	WED	THU	FRI	SAT
DATE	0	0	09/29/2009	09/30/2009	10/01/2009	0	0
TYPE							
HOUR							

2009 ADT = 5400 ACF = 0.94

12A	0	0	0	21	21	0	0
01A	0	0	0	20	14	0	0
02A	0	0	0	17	16	0	0
03A	0	0	0	16	25	0	0
04A	0	0	0	36	22	0	0
05A	0	0	0	70	0	0	0
06A	0	0	0	260	0	0	0
07A	0	0	378	377	0	0	0
08A	0	0	373	404	0	0	0
09A	0	0	338	394	0	0	0
10A	0	0	378	365	0	0	0
11A	0	0	425	431	0	0	0
12P	0	0	466	451	0	0	0
01P	0	0	427	431	0	0	0
02P	0	0	432	461	0	0	0
03P	0	0	542	486	0	0	0
04P	0	0	490	540	0	0	0
05P	0	0	417	531	0	0	0
06P	0	0	319	340	0	0	0
07P	0	0	221	235	0	0	0
08P	0	0	145	149	0	0	0
09P	0	0	76	86	0	0	0
10P	0	0	88	93	0	0	0
11P	0	0	44	54	0	0	0
TOT	0	0	5559	6268	98	0	0

STATE OF CONNECTICUT
 DEPARTMENT OF TRANSPORTATION
 BUREAU OF POLICY AND PLANNING
 PLANNING INVENTORY AND DATA

TRAFFIC RECORDER DATA

TOWN OF NORTH CANAAN		ROUTE 7						DIRECTION B
NORTH OF CEMETERY ROAD		SUN	MON	TUE	WED	THU	FRI	SAT
DAY	DATE	0	0	09/29/2009	09/30/2009	10/01/2009	0	0
TYPE	HOUR	2009 ADT = 4700		ACF = 0.94		*****		
12A		0	0	0	19	20	0	0
01A		0	0	0	21	14	0	0
02A		0	0	0	12	15	0	0
03A		0	0	0	23	24	0	0
04A		0	0	0	30	23	0	0
05A		0	0	0	76	0	0	0
06A		0	0	0	240	0	0	0
07A		0	0	345	353	0	0	0
08A		0	0	315	366	0	0	0
09A		0	0	301	350	0	0	0
10A		0	0	336	309	0	0	0
11A		0	0	379	368	0	0	0
12P		0	0	390	367	0	0	0
01P		0	0	359	380	0	0	0
02P		0	0	386	427	0	0	0
03P		0	0	457	429	0	0	0
04P		0	0	427	465	0	0	0
05P		0	0	364	444	0	0	0
06P		0	0	270	280	0	0	0
07P		0	0	185	189	0	0	0
08P		0	0	124	122	0	0	0
09P		0	0	62	73	0	0	0
10P		0	0	75	82	0	0	0
11P		0	0	38	47	0	0	0
TOT		0	0	4813	5472	96	0	0

STATE OF CONNECTICUT
 DEPARTMENT OF TRANSPORTATION
 BUREAU OF POLICY AND PLANNING
 PLANNING INVENTORY AND DATA

TRAFFIC RECORDER DATA

TOWN OF NORTH CANAAN	ROUTE 832							DIRECTION B
(ASHLEY FALLS ROAD) NW OF US 7	SUN	MON	TUE	WED	THU	FRI	SAT	
DAY	0	09/28/2009	09/29/2009	0	0	0	0	
DATE								
TYPE								
HOUR								
	2009 ADT = 700		ACF = NA					

12A	0	0	1	0	0	0	0	
01A	0	0	2	0	0	0	0	
02A	0	0	0	0	0	0	0	
03A	0	0	1	0	0	0	0	
04A	0	0	3	0	0	0	0	
05A	0	0	8	0	0	0	0	
06A	0	32	0	0	0	0	0	
07A	0	41	0	0	0	0	0	
08A	0	49	0	0	0	0	0	
09A	0	61	0	0	0	0	0	
10A	0	59	0	0	0	0	0	
11A	0	63	0	0	0	0	0	
12P	0	47	0	0	0	0	0	
01P	0	65	0	0	0	0	0	
02P	0	60	0	0	0	0	0	
03P	0	77	0	0	0	0	0	
04P	0	72	0	0	0	0	0	
05P	0	47	0	0	0	0	0	
06P	0	27	0	0	0	0	0	
07P	0	16	0	0	0	0	0	
08P	0	12	0	0	0	0	0	
09P	0	10	0	0	0	0	0	
10P	0	5	0	0	0	0	0	
11P	0	1	0	0	0	0	0	
TOT	0	744	15	0	0	0	0	

STATE OF CONNECTICUT
DEPARTMENT OF TRANSPORTATION
BUREAU OF POLICY AND PLANNING
PLANNING INVENTORY AND DATA

TRAFFIC RECORDER DATA

TOWN OF NORTH CANAAN	ROUTE 833							DIRECTION B
(CLAYTON ROAD) - NE OF US 7	SUN	MON	TUE	WED	THU	FRI	SAT	
DAY	0	09/28/2009	09/29/2009	0	0	0	0	
DATE								
TYPE								
HOUR								
	2009 ADT = 1800		ACF = NA					

12A	0	0	3	0	0	0	0	
01A	0	0	12	0	0	0	0	
02A	0	0	5	0	0	0	0	
03A	0	0	12	0	0	0	0	
04A	0	0	5	0	0	0	0	
05A	0	0	37	0	0	0	0	
06A	0	90	0	0	0	0	0	
07A	0	127	0	0	0	0	0	
08A	0	138	0	0	0	0	0	
09A	0	128	0	0	0	0	0	
10A	0	135	0	0	0	0	0	
11A	0	135	0	0	0	0	0	
12P	0	134	0	0	0	0	0	
01P	0	148	0	0	0	0	0	
02P	0	143	0	0	0	0	0	
03P	0	185	0	0	0	0	0	
04P	0	170	0	0	0	0	0	
05P	0	140	0	0	0	0	0	
06P	0	74	0	0	0	0	0	
07P	0	51	0	0	0	0	0	
08P	0	34	0	0	0	0	0	
09P	0	19	0	0	0	0	0	
10P	0	15	0	0	0	0	0	
11P	0	10	0	0	0	0	0	
TOT	0	1876	74	0	0	0	0	

STATE OF CONNECTICUT
DEPARTMENT OF TRANSPORTATION
BUREAU OF POLICY AND PLANNING
PLANNING INVENTORY AND DATA

TRAFFIC RECORDER DATA

TOWN OF NORTH CANAAN	ROUTE 833							DIRECTION B
(CLAYTON ROAD) - EAST OF ALLYNDALE ROAD	SUN	MON	TUE	WED	THU	FRI	SAT	
DAY	0	09/28/2009	09/29/2009	0	0	0	0	
DATE								
TYPE								
HOUR								
	2009 ADT = 800		ACF = NA					

12A	0	0	2	0	0	0	0	
01A	0	0	0	0	0	0	0	
02A	0	0	1	0	0	0	0	
03A	0	0	4	0	0	0	0	
04A	0	0	2	0	0	0	0	
05A	0	0	10	0	0	0	0	
06A	0	44	0	0	0	0	0	
07A	0	66	0	0	0	0	0	
08A	0	47	0	0	0	0	0	
09A	0	45	0	0	0	0	0	
10A	0	52	0	0	0	0	0	
11A	0	40	0	0	0	0	0	
12P	0	59	0	0	0	0	0	
01P	0	82	0	0	0	0	0	
02P	0	52	0	0	0	0	0	
03P	0	89	0	0	0	0	0	
04P	0	77	0	0	0	0	0	
05P	0	70	0	0	0	0	0	
06P	0	32	0	0	0	0	0	
07P	0	33	0	0	0	0	0	
08P	0	9	0	0	0	0	0	
09P	0	10	0	0	0	0	0	
10P	0	9	0	0	0	0	0	
11P	0	5	0	0	0	0	0	
TOT	0	821	19	0	0	0	0	

STATE OF CONNECTICUT
 DEPARTMENT OF TRANSPORTATION
 BUREAU OF POLICY AND PLANNING
 PLANNING INVENTORY AND DATA

TRAFFIC RECORDER DATA

TOWN OF NORTH CANAAN		ROUTE 0044						DIRECTION B	
NW OF US 7(W JCT)		SUN	MON	TUE	WED	THU	FRI	SAT	
DAY	DATE	0	0	0	09/23/2009	09/24/2009	0	0	
TYPE	HOUR	2009 ADT = 7700			ACF = 0.94				

12A		0	0	0	0	26	0	0	
01A		0	0	0	0	33	0	0	
02A		0	0	0	0	14	0	0	
03A		0	0	0	0	29	0	0	
04A		0	0	0	0	29	0	0	
05A		0	0	0	0	91	0	0	
06A		0	0	0	333	0	0	0	
07A		0	0	0	494	0	0	0	
08A		0	0	0	531	0	0	0	
09A		0	0	0	625	0	0	0	
10A		0	0	0	674	0	0	0	
11A		0	0	0	709	0	0	0	
12P		0	0	0	636	0	0	0	
01P		0	0	0	587	0	0	0	
02P		0	0	0	663	0	0	0	
03P		0	0	0	771	0	0	0	
04P		0	0	0	712	0	0	0	
05P		0	0	0	585	0	0	0	
06P		0	0	0	448	0	0	0	
07P		0	0	0	331	0	0	0	
08P		0	0	0	184	0	0	0	
09P		0	0	0	157	0	0	0	
10P		0	0	0	92	0	0	0	
11P		0	0	0	51	0	0	0	
TOT		0	0	0	8583	222	0	0	

STATE OF CONNECTICUT
 DEPARTMENT OF TRANSPORTATION
 BUREAU OF POLICY AND PLANNING
 PLANNING INVENTORY AND DATA

TRAFFIC RECORDER DATA

TOWN OF NORTH CANAAN	ROUTE							DIRECTION B
ALLYNDALE ROAD - N OF SR 833(CLAYTON RD)	SUN	MON	TUE	WED	THU	FRI	SAT	
DAY	0	09/28/2009	09/29/2009	0	0	0	0	
DATE								
TYPE								
HOUR								
	2009 ADT = 450		ACF = NA					

12A	0	0	0	0	0	0	0	
01A	0	0	0	0	0	0	0	
02A	0	0	2	0	0	0	0	
03A	0	0	1	0	0	0	0	
04A	0	0	1	0	0	0	0	
05A	0	0	14	0	0	0	0	
06A	0	25	0	0	0	0	0	
07A	0	49	0	0	0	0	0	
08A	0	29	0	0	0	0	0	
09A	0	23	0	0	0	0	0	
10A	0	26	0	0	0	0	0	
11A	0	31	0	0	0	0	0	
12P	0	31	0	0	0	0	0	
01P	0	29	0	0	0	0	0	
02P	0	53	0	0	0	0	0	
03P	0	56	0	0	0	0	0	
04P	0	55	0	0	0	0	0	
05P	0	36	0	0	0	0	0	
06P	0	8	0	0	0	0	0	
07P	0	12	0	0	0	0	0	
08P	0	6	0	0	0	0	0	
09P	0	3	0	0	0	0	0	
10P	0	5	0	0	0	0	0	
11P	0	4	0	0	0	0	0	
TOT	0	481	18	0	0	0	0	

STATE OF CONNECTICUT
 DEPARTMENT OF TRANSPORTATION
 BUREAU OF POLICY AND PLANNING
 PLANNING INVENTORY AND DATA

TRAFFIC RECORDER DATA

TOWN OF NORTH CANAAN	ROUTE 126							DIRECTION B
AT CANAAN TOWN LINE	SUN	MON	TUE	WED	THU	FRI	SAT	
DAY	0	10/05/2009	10/06/2009	0	0	0	0	
DATE								
TYPE								
HOUR								
	2009 ADT = 1000		ACF = NA					

12A	0	0	2	0	0	0	0	
01A	0	0	3	0	0	0	0	
02A	0	0	0	0	0	0	0	
03A	0	0	1	0	0	0	0	
04A	0	0	1	0	0	0	0	
05A	0	16	0	0	0	0	0	
06A	0	48	0	0	0	0	0	
07A	0	87	0	0	0	0	0	
08A	0	73	0	0	0	0	0	
09A	0	63	0	0	0	0	0	
10A	0	71	0	0	0	0	0	
11A	0	66	0	0	0	0	0	
12P	0	72	0	0	0	0	0	
01P	0	83	0	0	0	0	0	
02P	0	110	0	0	0	0	0	
03P	0	105	0	0	0	0	0	
04P	0	62	0	0	0	0	0	
05P	0	81	0	0	0	0	0	
06P	0	40	0	0	0	0	0	
07P	0	37	0	0	0	0	0	
08P	0	23	0	0	0	0	0	
09P	0	21	0	0	0	0	0	
10P	0	5	0	0	0	0	0	
11P	0	2	0	0	0	0	0	
TOT	0	1065	7	0	0	0	0	

STATE OF CONNECTICUT
 DEPARTMENT OF TRANSPORTATION
 BUREAU OF POLICY AND PLANNING
 PLANNING INVENTORY AND DATA

TRAFFIC RECORDER DATA

TOWN OF NORTH CANAAN	ROUTE							DIRECTION B
ALLYNDALE ROAD - NORTH OF SODOM ROAD	SUN	MON	TUE	WED	THU	FRI	SAT	
DAY								
DATE	0	0	09/29/2009	09/30/2009	10/01/2009	0	0	
TYPE								
HOUR								
	2009 ADT = 550		ACF = NA					

12A	0	0	0	0	1	0	0	
01A	0	0	0	2	0	0	0	
02A	0	0	0	0	0	0	0	
03A	0	0	0	7	6	0	0	
04A	0	0	0	2	0	0	0	
05A	0	0	0	6	0	0	0	
06A	0	0	0	28	0	0	0	
07A	0	0	80	51	0	0	0	
08A	0	0	46	59	0	0	0	
09A	0	0	42	41	0	0	0	
10A	0	0	18	39	0	0	0	
11A	0	0	37	46	0	0	0	
12P	0	0	32	29	0	0	0	
01P	0	0	43	33	0	0	0	
02P	0	0	46	36	0	0	0	
03P	0	0	42	38	0	0	0	
04P	0	0	63	69	0	0	0	
05P	0	0	36	50	0	0	0	
06P	0	0	32	29	0	0	0	
07P	0	0	15	20	0	0	0	
08P	0	0	9	15	0	0	0	
09P	0	0	7	12	0	0	0	
10P	0	0	9	6	0	0	0	
11P	0	0	3	1	0	0	0	
TOT	0	0	560	619	7	0	0	

STATE OF CONNECTICUT
 DEPARTMENT OF TRANSPORTATION
 BUREAU OF POLICY AND PLANNING
 PLANNING INVENTORY AND DATA

TRAFFIC RECORDER DATA

TOWN OF NORTH CANAAN		ROUTE 0044						DIRECTION B
WEST OF CANAAN VALLEY ROAD		SUN	MON	TUE	WED	THU	FRI	SAT
DAY	DATE	0	0	09/22/2009	09/23/2009	09/24/2009	0	0
TYPE	HOUR	2009 ADT = 6300		ACF = 0.95		*****		
12A		0	0	0	24	21	0	0
01A		0	0	0	13	6	0	0
02A		0	0	0	13	13	0	0
03A		0	0	0	16	22	0	0
04A		0	0	0	34	37	0	0
05A		0	0	109	93	0	0	0
06A		0	0	378	368	0	0	0
07A		0	0	554	465	0	0	0
08A		0	0	492	487	0	0	0
09A		0	0	414	437	0	0	0
10A		0	0	402	425	0	0	0
11A		0	0	431	408	0	0	0
12P		0	0	452	400	0	0	0
01P		0	0	440	435	0	0	0
02P		0	0	499	540	0	0	0
03P		0	0	601	622	0	0	0
04P		0	0	619	600	0	0	0
05P		0	0	554	567	0	0	0
06P		0	0	363	376	0	0	0
07P		0	0	227	275	0	0	0
08P		0	0	168	183	0	0	0
09P		0	0	135	141	0	0	0
10P		0	0	98	84	0	0	0
11P		0	0	54	74	0	0	0
TOT		0	0	6990	7080	99	0	0

STATE OF CONNECTICUT
DEPARTMENT OF TRANSPORTATION
BUREAU OF POLICY AND PLANNING
PLANNING INVENTORY AND DATA

TRAFFIC RECORDER DATA

TOWN OF NORTH CANAAN	ROUTE 0044						DIRECTION B
EAST OF US 7(E JCT)	SUN	MON	TUE	WED	THU	FRI	SAT
DAY	0	0	09/22/2009	09/23/2009	09/24/2009	0	0
DATE							
TYPE							
HOUR							
	2009 ADT = 9600		ACF = 0.95				

12A	0	0	0	27	36	0	0
01A	0	0	0	26	24	0	0
02A	0	0	0	12	14	0	0
03A	0	0	0	26	32	0	0
04A	0	0	0	45	49	0	0
05A	0	0	138	120	0	0	0
06A	0	0	434	445	0	0	0
07A	0	0	697	683	0	0	0
08A	0	0	705	689	0	0	0
09A	0	0	659	652	0	0	0
10A	0	0	657	675	0	0	0
11A	0	0	681	743	0	0	0
12P	0	0	786	758	0	0	0
01P	0	0	763	726	0	0	0
02P	0	0	802	831	0	0	0
03P	0	0	893	947	0	0	0
04P	0	0	988	864	0	0	0
05P	0	0	879	861	0	0	0
06P	0	0	593	643	0	0	0
07P	0	0	428	481	0	0	0
08P	0	0	265	278	0	0	0
09P	0	0	200	199	0	0	0
10P	0	0	132	117	0	0	0
11P	0	0	63	92	0	0	0
TOT	0	0	10763	10940	155	0	0

STATE OF CONNECTICUT
DEPARTMENT OF TRANSPORTATION
BUREAU OF POLICY AND PLANNING
PLANNING INVENTORY AND DATA

TRAFFIC RECORDER DATA

TOWN OF NORTH CANAAN		ROUTE 0044						DIRECTION B
NORTH OF ROUTE 126		SUN	MON	TUE	WED	THU	FRI	SAT
DAY	DATE	0	10/05/2009	10/06/2009	0	0	0	0
TYPE	HOUR	2009 ADT = 4300		ACF = 0.94		*****		
12A		0	0	18	0	0	0	0
01A		0	0	18	0	0	0	0
02A		0	0	15	0	0	0	0
03A		0	0	12	0	0	0	0
04A		0	0	33	0	0	0	0
05A		0	81	0	0	0	0	0
06A		0	196	0	0	0	0	0
07A		0	337	0	0	0	0	0
08A		0	341	0	0	0	0	0
09A		0	313	0	0	0	0	0
10A		0	275	0	0	0	0	0
11A		0	322	0	0	0	0	0
12P		0	353	0	0	0	0	0
01P		0	340	0	0	0	0	0
02P		0	327	0	0	0	0	0
03P		0	435	0	0	0	0	0
04P		0	385	0	0	0	0	0
05P		0	297	0	0	0	0	0
06P		0	203	0	0	0	0	0
07P		0	144	0	0	0	0	0
08P		0	103	0	0	0	0	0
09P		0	74	0	0	0	0	0
10P		0	57	0	0	0	0	0
11P		0	19	0	0	0	0	0
TOT		0	4602	96	0	0	0	0

STATE OF CONNECTICUT
 DEPARTMENT OF TRANSPORTATION
 BUREAU OF POLICY AND PLANNING
 PLANNING INVENTORY AND DATA

TRAFFIC RECORDER DATA

TOWN OF NORTH CANAAN		ROUTE 7						DIRECTION B
NORTH OF SAND ROAD		SUN	MON	TUE	WED	THU	FRI	SAT
DAY	DATE	0	0	09/22/2009	09/23/2009	09/24/2009	0	0
TYPE	HOUR	2009 ADT = 6200		ACF = 0.96		*****		
12A		0	0	0	11	21	0	0
01A		0	0	0	15	16	0	0
02A		0	0	0	2	6	0	0
03A		0	0	0	12	16	0	0
04A		0	0	0	22	29	0	0
05A		0	0	81	95	0	0	0
06A		0	0	358	337	0	0	0
07A		0	0	532	498	0	0	0
08A		0	0	442	487	0	0	0
09A		0	0	384	391	0	0	0
10A		0	0	381	376	0	0	0
11A		0	0	410	466	0	0	0
12P		0	0	501	478	0	0	0
01P		0	0	425	447	0	0	0
02P		0	0	491	516	0	0	0
03P		0	0	605	609	0	0	0
04P		0	0	672	580	0	0	0
05P		0	0	540	516	0	0	0
06P		0	0	427	362	0	0	0
07P		0	0	269	236	0	0	0
08P		0	0	145	171	0	0	0
09P		0	0	104	99	0	0	0
10P		0	0	94	85	0	0	0
11P		0	0	63	69	0	0	0
TOT		0	0	6924	6880	88	0	0

STATE OF CONNECTICUT
 DEPARTMENT OF TRANSPORTATION
 BUREAU OF POLICY AND PLANNING
 PLANNING INVENTORY AND DATA

TRAFFIC RECORDER DATA

TOWN OF NORTH CANAAN		ROUTE 7						DIRECTION B
SW OF NORTH ELM STREET		SUN	MON	TUE	WED	THU	FRI	SAT
DAY	DATE	0	10/05/2009	10/06/2009	0	0	0	0
TYPE	HOUR	2009 ADT = 4000		ACF = 0.94		*****		
12A		0	0	11	0	0	0	0
01A		0	0	17	0	0	0	0
02A		0	0	12	0	0	0	0
03A		0	0	27	0	0	0	0
04A		0	0	30	0	0	0	0
05A		0	50	0	0	0	0	0
06A		0	136	0	0	0	0	0
07A		0	235	0	0	0	0	0
08A		0	297	0	0	0	0	0
09A		0	288	0	0	0	0	0
10A		0	341	0	0	0	0	0
11A		0	313	0	0	0	0	0
12P		0	357	0	0	0	0	0
01P		0	347	0	0	0	0	0
02P		0	348	0	0	0	0	0
03P		0	427	0	0	0	0	0
04P		0	382	0	0	0	0	0
05P		0	261	0	0	0	0	0
06P		0	186	0	0	0	0	0
07P		0	110	0	0	0	0	0
08P		0	93	0	0	0	0	0
09P		0	53	0	0	0	0	0
10P		0	30	0	0	0	0	0
11P		0	19	0	0	0	0	0
TOT		0	4273	97	0	0	0	0

STATE OF CONNECTICUT
DEPARTMENT OF TRANSPORTATION
BUREAU OF POLICY AND PLANNING
PLANNING INVENTORY AND DATA

TRAFFIC RECORDER DATA

TOWN OF NORTH CANAAN	ROUTE 7							DIRECTION B
AT CANAAN TOWN LINE	SUN	MON	TUE	WED	THU	FRI	SAT	
DAY	0	0	09/22/2009	09/23/2009	0	0	0	
DATE	0	0	09/22/2009	09/23/2009	0	0	0	
TYPE								
HOUR								
	2009 ADT = 3400		ACF = 0.96					

12A	0	0	0	5	0	0	0	
01A	0	0	0	9	0	0	0	
02A	0	0	0	0	0	0	0	
03A	0	0	0	7	0	0	0	
04A	0	0	0	21	0	0	0	
05A	0	0	44	40	0	0	0	
06A	0	0	197	0	0	0	0	
07A	0	0	312	0	0	0	0	
08A	0	0	230	0	0	0	0	
09A	0	0	225	0	0	0	0	
10A	0	0	210	0	0	0	0	
11A	0	0	223	0	0	0	0	
12P	0	0	265	0	0	0	0	
01P	0	0	218	0	0	0	0	
02P	0	0	277	0	0	0	0	
03P	0	0	322	0	0	0	0	
04P	0	0	361	0	0	0	0	
05P	0	0	292	0	0	0	0	
06P	0	0	223	0	0	0	0	
07P	0	0	133	0	0	0	0	
08P	0	0	77	0	0	0	0	
09P	0	0	52	0	0	0	0	
10P	0	0	44	0	0	0	0	
11P	0	0	35	0	0	0	0	
TOT	0	0	3740	82	0	0	0	

STATE OF CONNECTICUT
DEPARTMENT OF TRANSPORTATION
BUREAU OF POLICY AND PLANNING
PLANNING INVENTORY AND DATA

TRAFFIC RECORDER DATA

TOWN OF NORTH CANAAN		ROUTE 0044						DIRECTION B
SW OF REED STREET		SUN	MON	TUE	WED	THU	FRI	SAT
DAY	DATE	0	0	0	09/23/2009	09/24/2009	0	0
TYPE	HOUR	2009 ADT = 6200		ACF = 0.94		*****		
12A		0	0	0	0	22	0	0
01A		0	0	0	0	34	0	0
02A		0	0	0	0	10	0	0
03A		0	0	0	0	26	0	0
04A		0	0	0	0	30	0	0
05A		0	0	0	0	84	0	0
06A		0	0	0	285	0	0	0
07A		0	0	0	454	0	0	0
08A		0	0	0	488	0	0	0
09A		0	0	0	496	0	0	0
10A		0	0	0	503	0	0	0
11A		0	0	0	504	0	0	0
12P		0	0	0	487	0	0	0
01P		0	0	0	429	0	0	0
02P		0	0	0	510	0	0	0
03P		0	0	0	602	0	0	0
04P		0	0	0	603	0	0	0
05P		0	0	0	494	0	0	0
06P		0	0	0	362	0	0	0
07P		0	0	0	268	0	0	0
08P		0	0	0	142	0	0	0
09P		0	0	0	116	0	0	0
10P		0	0	0	75	0	0	0
11P		0	0	0	43	0	0	0
TOT		0	0	0	6861	206	0	0

STATE OF CONNECTICUT
DEPARTMENT OF TRANSPORTATION
BUREAU OF POLICY AND PLANNING
PLANNING INVENTORY AND DATA

TRAFFIC RECORDER DATA

TOWN OF NORTH CANAAN		ROUTE 0044						DIRECTION B
SW OF GROVE STREET		SUN	MON	TUE	WED	THU	FRI	SAT
DAY	DATE	0	0	09/29/2009	09/30/2009	0	0	0
TYPE	HOUR	2009 ADT = 4600		ACF = 0.94		*****		
	12A	0	0	0	30	0	0	0
	01A	0	0	0	24	0	0	0
	02A	0	0	0	11	0	0	0
	03A	0	0	0	28	0	0	0
	04A	0	0	0	19	0	0	0
	05A	0	0	76	0	0	0	0
	06A	0	0	213	0	0	0	0
	07A	0	0	363	0	0	0	0
	08A	0	0	397	0	0	0	0
	09A	0	0	339	0	0	0	0
	10A	0	0	317	0	0	0	0
	11A	0	0	314	0	0	0	0
	12P	0	0	356	0	0	0	0
	01P	0	0	367	0	0	0	0
	02P	0	0	370	0	0	0	0
	03P	0	0	474	0	0	0	0
	04P	0	0	392	0	0	0	0
	05P	0	0	386	0	0	0	0
	06P	0	0	270	0	0	0	0
	07P	0	0	183	0	0	0	0
	08P	0	0	108	0	0	0	0
	09P	0	0	87	0	0	0	0
	10P	0	0	61	0	0	0	0
	11P	0	0	38	0	0	0	0
	TOT	0	0	5111	112	0	0	0

STATE OF CONNECTICUT
DEPARTMENT OF TRANSPORTATION
BUREAU OF POLICY AND PLANNING
PLANNING INVENTORY AND DATA

TRAFFIC RECORDER DATA

TOWN OF NORTH CANAAN	ROUTE 0044							DIRECTION B
SW OF SEGALLA COURT	SUN	MON	TUE	WED	THU	FRI	SAT	
DAY	0	0	09/29/2009	09/30/2009	0	0	0	
DATE	0	0	09/29/2009	09/30/2009	0	0	0	
TYPE								
HOUR								
	2009 ADT = 4600		ACF = 0.94					

12A	0	0	0	29	0	0	0	
01A	0	0	0	24	0	0	0	
02A	0	0	0	8	0	0	0	
03A	0	0	0	27	0	0	0	
04A	0	0	0	21	0	0	0	
05A	0	0	80	0	0	0	0	
06A	0	0	212	0	0	0	0	
07A	0	0	364	0	0	0	0	
08A	0	0	393	0	0	0	0	
09A	0	0	351	0	0	0	0	
10A	0	0	324	0	0	0	0	
11A	0	0	322	0	0	0	0	
12P	0	0	363	0	0	0	0	
01P	0	0	376	0	0	0	0	
02P	0	0	374	0	0	0	0	
03P	0	0	472	0	0	0	0	
04P	0	0	408	0	0	0	0	
05P	0	0	390	0	0	0	0	
06P	0	0	281	0	0	0	0	
07P	0	0	189	0	0	0	0	
08P	0	0	111	0	0	0	0	
09P	0	0	93	0	0	0	0	
10P	0	0	58	0	0	0	0	
11P	0	0	37	0	0	0	0	
TOT	0	0	5198	109	0	0	0	

STATE OF CONNECTICUT
 DEPARTMENT OF TRANSPORTATION
 BUREAU OF POLICY AND PLANNING
 PLANNING INVENTORY AND DATA

TRAFFIC RECORDER DATA

TOWN OF NORTH CANAAN	ROUTE 7							DIRECTION N
SOUTH OF SR 833(CLAYTON ROAD)	SUN	MON	TUE	WED	THU	FRI	SAT	
DAY	0	0	09/29/2009	09/30/2009	10/01/2009	0	0	
DATE								
TYPE								
HOUR								
	2009 ADT = 3400		ACF = NA					

12A	0	0	0	10	10	0	0	
01A	0	0	0	6	3	0	0	
02A	0	0	0	8	8	0	0	
03A	0	0	0	9	14	0	0	
04A	0	0	0	16	11	0	0	
05A	0	0	0	34	34	0	0	
06A	0	0	136	129	0	0	0	
07A	0	0	231	229	0	0	0	
08A	0	0	244	229	0	0	0	
09A	0	0	199	226	0	0	0	
10A	0	0	226	221	0	0	0	
11A	0	0	251	283	0	0	0	
12P	0	0	296	245	0	0	0	
01P	0	0	254	250	0	0	0	
02P	0	0	285	257	0	0	0	
03P	0	0	345	310	0	0	0	
04P	0	0	304	341	0	0	0	
05P	0	0	260	319	0	0	0	
06P	0	0	196	202	0	0	0	
07P	0	0	148	143	0	0	0	
08P	0	0	82	96	0	0	0	
09P	0	0	51	54	0	0	0	
10P	0	0	41	38	0	0	0	
11P	0	0	34	42	0	0	0	
TOT	0	0	3583	3697	80	0	0	

STATE OF CONNECTICUT
DEPARTMENT OF TRANSPORTATION
BUREAU OF POLICY AND PLANNING
PLANNING INVENTORY AND DATA

TRAFFIC RECORDER DATA

TOWN OF NORTH CANAAN	ROUTE 7						DIRECTION S
SOUTH OF SR 833(CLAYTON ROAD)	SUN	MON	TUE	WED	THU	FRI	SAT
DAY	0	09/28/2009	09/29/2009	09/30/2009	10/01/2009	0	0
DATE							
TYPE							
HOUR							
	2009 ADT = 3500		ACF = NA				

12A	0	0	10	17	14	0	0
01A	0	0	8	13	9	0	0
02A	0	0	9	5	4	0	0
03A	0	0	18	14	17	0	0
04A	0	0	19	18	14	0	0
05A	0	0	61	60	68	0	0
06A	0	193	199	193	0	0	0
07A	0	253	248	232	0	0	0
08A	0	205	235	257	0	0	0
09A	0	227	224	236	0	0	0
10A	0	242	230	215	0	0	0
11A	0	244	250	237	0	0	0
12P	0	243	237	254	0	0	0
01P	0	277	254	259	0	0	0
02P	0	310	257	265	0	0	0
03P	0	356	343	300	0	0	0
04P	0	339	297	318	0	0	0
05P	0	295	235	296	0	0	0
06P	0	195	199	206	0	0	0
07P	0	120	122	124	0	0	0
08P	0	92	88	82	0	0	0
09P	0	53	49	44	0	0	0
10P	0	53	58	66	0	0	0
11P	0	27	22	22	0	0	0
TOT	0	3724	3672	3733	126	0	0

STATE OF CONNECTICUT
DEPARTMENT OF TRANSPORTATION
BUREAU OF POLICY AND PLANNING
PLANNING INVENTORY AND DATA

TRAFFIC RECORDER DATA

TOWN OF NORTH CANAAN	ROUTE 0044							DIRECTION E
SE OF LIME KILN ROAD	SUN	MON	TUE	WED	THU	FRI	SAT	
DAY	0	09/28/2009	09/29/2009	09/30/2009	0	0	0	
DATE								
TYPE								
HOUR								
	2009 ADT = 3200		ACF = NA					

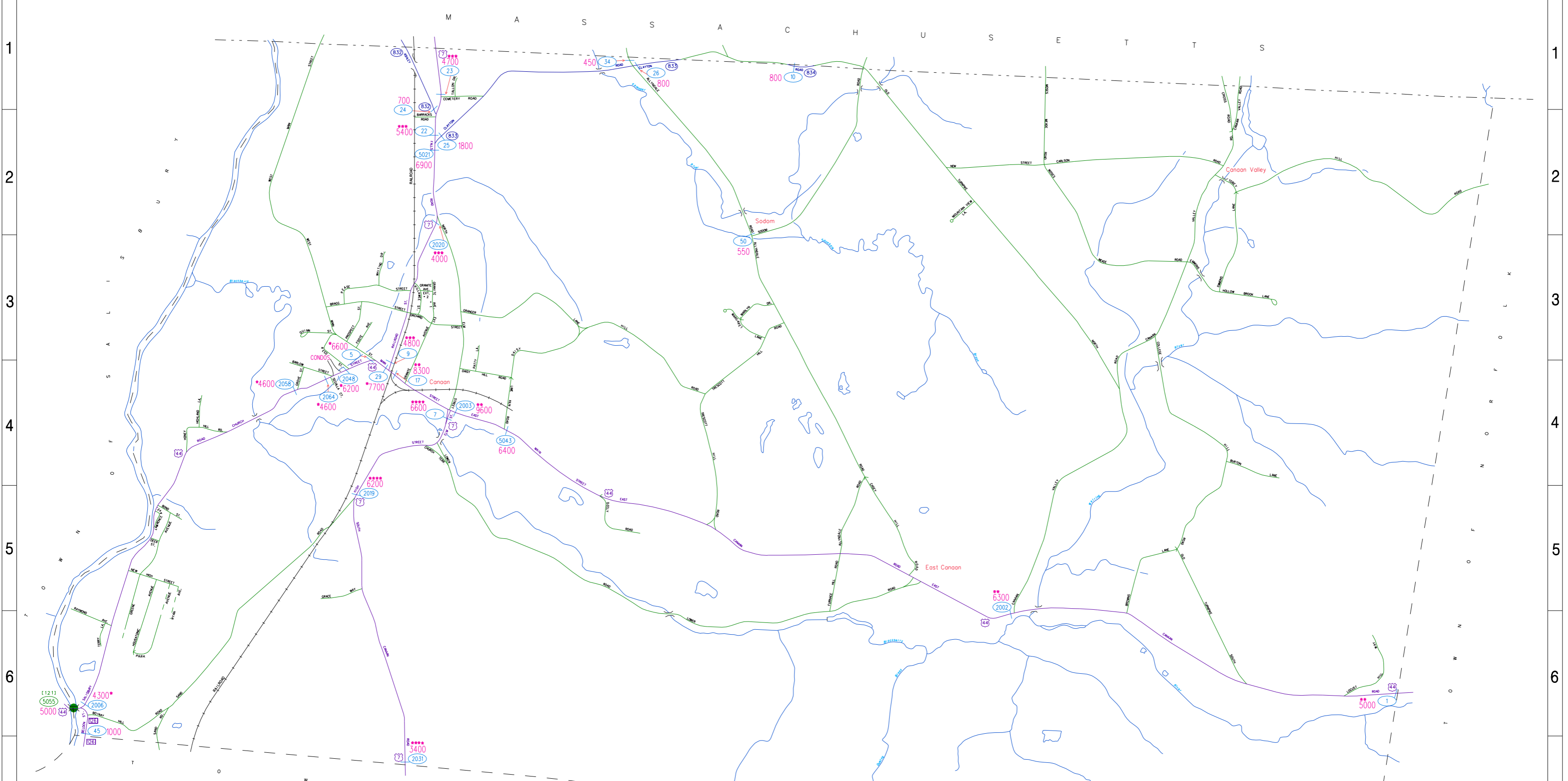
12A	0	0	11	10	0	0	0	
01A	0	0	7	6	0	0	0	
02A	0	0	9	5	0	0	0	
03A	0	0	11	13	0	0	0	
04A	0	0	16	6	0	0	0	
05A	0	32	27	0	0	0	0	
06A	0	84	75	0	0	0	0	
07A	0	150	170	0	0	0	0	
08A	0	166	167	0	0	0	0	
09A	0	170	180	0	0	0	0	
10A	0	170	224	0	0	0	0	
11A	0	184	212	0	0	0	0	
12P	0	228	228	0	0	0	0	
01P	0	249	227	0	0	0	0	
02P	0	253	239	0	0	0	0	
03P	0	375	353	0	0	0	0	
04P	0	378	339	0	0	0	0	
05P	0	328	333	0	0	0	0	
06P	0	181	191	0	0	0	0	
07P	0	145	140	0	0	0	0	
08P	0	84	109	0	0	0	0	
09P	0	83	62	0	0	0	0	
10P	0	32	32	0	0	0	0	
11P	0	36	48	0	0	0	0	
TOT	0	3328	3410	40	0	0	0	

STATE OF CONNECTICUT
DEPARTMENT OF TRANSPORTATION
BUREAU OF POLICY AND PLANNING
PLANNING INVENTORY AND DATA

TRAFFIC RECORDER DATA

TOWN OF NORTH CANAAN	ROUTE 0044							DIRECTION W
SE OF LIME KILN ROAD	SUN	MON	TUE	WED	THU	FRI	SAT	
DAY	0	09/28/2009	09/29/2009	09/30/2009	0	0	0	
DATE								
TYPE								
HOUR								
	2009 ADT = 3200		ACF = NA					

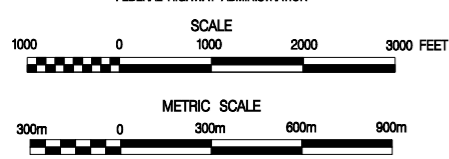
12A	0	0	10	5	0	0	0	
01A	0	0	5	4	0	0	0	
02A	0	0	6	5	0	0	0	
03A	0	0	9	9	0	0	0	
04A	0	0	18	22	0	0	0	
05A	0	68	53	0	0	0	0	
06A	0	238	271	0	0	0	0	
07A	0	354	350	0	0	0	0	
08A	0	297	306	0	0	0	0	
09A	0	227	232	0	0	0	0	
10A	0	202	223	0	0	0	0	
11A	0	218	222	0	0	0	0	
12P	0	233	231	0	0	0	0	
01P	0	204	211	0	0	0	0	
02P	0	216	233	0	0	0	0	
03P	0	209	218	0	0	0	0	
04P	0	202	223	0	0	0	0	
05P	0	190	203	0	0	0	0	
06P	0	177	161	0	0	0	0	
07P	0	103	105	0	0	0	0	
08P	0	75	74	0	0	0	0	
09P	0	39	50	0	0	0	0	
10P	0	51	56	0	0	0	0	
11P	0	23	19	0	0	0	0	
TOT	0	3326	3489	45	0	0	0	



NORTH CANAAN

CONNECTICUT

PREPARED BY THE
CONNECTICUT DEPARTMENT OF TRANSPORTATION
IN COOPERATION WITH THE
U.S. DEPARTMENT OF TRANSPORTATION
FEDERAL HIGHWAY ADMINISTRATION

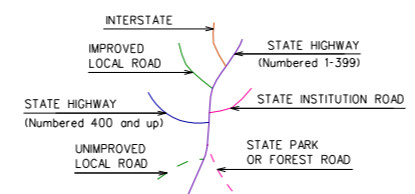
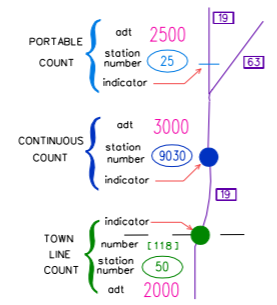


ACCEPTED AS OF DEC. 31, 2008



MACHINE LOCATIONS (26)
2009 ADT
COUNTED: SEP/OCT

This map, developed for internal ConnDOT use, is a cartographic rendering of DOT roadway records. It should not be referenced or incorporated in any manner in any legal document or proceedings.



- * ACF 0.94 APPLIED TO US 44 FROM N.Y. STATE LINE IN SALISBURY TO US 7(W JCT) IN NORTH CANAAN (BASED ON STATION 5055 SALISBURY 2009)
- ** ACF 0.95 APPLIED TO US 44 FROM US 7(W JCT) IN NORTH CANAAN TO ROUTE 272(W JCT) IN NORFOLK (BASED ON STATION 5043 NORTH CANAAN 2009)
- *** ACF 0.94 APPLIED TO US 7 FROM US 44(N JCT) IN NORTH CANAAN TO MASS. STATE LINE IN NORTH CANNAN (BASED ON STATION 5021 NORTH CANAAN 2009)
- **** ACF 0.96 APPLIED TO US 7 FROM ROUTE 112 IN SALISBURY TO US 44(S JCT) IN NORTH CANAAN (BASED ON STATION 5019 CANAAN 2009)

STATE OF CONNECTICUT
DEPARTMENT OF TRANSPORTATION
BUREAU OF POLICY AND PLANNING
PLANNING INVENTORY AND DATA

TRAFFIC RECORDER DATA

TOWN OF SALISBURY	ROUTE 0044							DIRECTION E
AT NORTH CANAAN TOWN LINE	SUN	MON	TUE	WED	THU	FRI	SAT	
DAY	0	10/15/2012	10/16/2012	10/17/2012	0	0	0	
DATE								
TYPE								
HOUR								
	2012 ADT = 2300		ACF = NA					

12A	0	0	6	9	0	0	0	
01A	0	0	6	5	0	0	0	
02A	0	5	7	4	0	0	0	
03A	0	6	7	5	0	0	0	
04A	0	5	7	0	0	0	0	
05A	0	29	26	0	0	0	0	
06A	0	72	73	0	0	0	0	
07A	0	94	112	0	0	0	0	
08A	0	128	135	0	0	0	0	
09A	0	131	134	0	0	0	0	
10A	0	152	157	0	0	0	0	
11A	0	130	165	0	0	0	0	
12P	0	161	189	0	0	0	0	
01P	0	190	182	0	0	0	0	
02P	0	212	227	0	0	0	0	
03P	0	215	251	0	0	0	0	
04P	0	231	272	0	0	0	0	
05P	0	165	194	0	0	0	0	
06P	0	81	147	0	0	0	0	
07P	0	71	73	0	0	0	0	
08P	0	42	59	0	0	0	0	
09P	0	27	38	0	0	0	0	
10P	0	18	18	0	0	0	0	
11P	0	16	18	0	0	0	0	
TOT	0	2181	2503	23	0	0	0	

STATE OF CONNECTICUT
DEPARTMENT OF TRANSPORTATION
BUREAU OF POLICY AND PLANNING
PLANNING INVENTORY AND DATA

TRAFFIC RECORDER DATA

TOWN OF SALISBURY	ROUTE 0044						DIRECTION W
AT NORTH CANAAN TOWN LINE	SUN	MON	TUE	WED	THU	FRI	SAT
DAY	0	10/15/2012	10/16/2012	10/17/2012	0	0	0
DATE							
TYPE							
HOUR							
	2012 ADT = 2300		ACF = NA				

12A	0	0	5	4	0	0	0
01A	0	0	4	5	0	0	0
02A	0	5	12	7	0	0	0
03A	0	4	6	12	0	0	0
04A	0	12	9	0	0	0	0
05A	0	33	33	0	0	0	0
06A	0	98	105	0	0	0	0
07A	0	209	224	0	0	0	0
08A	0	219	233	0	0	0	0
09A	0	145	163	0	0	0	0
10A	0	146	139	0	0	0	0
11A	0	164	168	0	0	0	0
12P	0	164	173	0	0	0	0
01P	0	149	160	0	0	0	0
02P	0	146	176	0	0	0	0
03P	0	153	183	0	0	0	0
04P	0	177	204	0	0	0	0
05P	0	125	141	0	0	0	0
06P	0	76	140	0	0	0	0
07P	0	71	76	0	0	0	0
08P	0	54	38	0	0	0	0
09P	0	41	39	0	0	0	0
10P	0	15	19	0	0	0	0
11P	0	8	11	0	0	0	0
TOT	0	2214	2461	28	0	0	0

STATE OF CONNECTICUT
 DEPARTMENT OF TRANSPORTATION
 BUREAU OF POLICY AND PLANNING
 PLANNING INVENTORY AND DATA

TRAFFIC RECORDER DATA

TOWN OF SALISBURY

ROUTE 0044

DIRECTION E

AT NORTH CANAAN TOWN LINE

DAY	SUN	MON	TUE	WED	THU	FRI	SAT
DATE	0	10/05/2009	10/06/2009	10/07/2009	0	0	0
TYPE							
HOUR							

2009 ADT = 2500 ACF = NA

12A	0	0	10	9	0	0	0
01A	0	0	4	4	0	0	0
02A	0	0	1	8	0	0	0
03A	0	0	2	5	0	0	0
04A	0	0	10	4	0	0	0
05A	0	24	22	0	0	0	0
06A	0	86	77	0	0	0	0
07A	0	125	138	0	0	0	0
08A	0	150	138	0	0	0	0
09A	0	134	154	0	0	0	0
10A	0	145	168	0	0	0	0
11A	0	173	139	0	0	0	0
12P	0	193	191	0	0	0	0
01P	0	200	197	0	0	0	0
02P	0	204	210	0	0	0	0
03P	0	311	289	0	0	0	0
04P	0	260	258	0	0	0	0
05P	0	211	233	0	0	0	0
06P	0	117	126	0	0	0	0
07P	0	101	83	0	0	0	0
08P	0	54	69	0	0	0	0
09P	0	33	32	0	0	0	0
10P	0	31	28	0	0	0	0
11P	0	13	17	0	0	0	0
TOT	0	2565	2596	30	0	0	0

STATE OF CONNECTICUT
DEPARTMENT OF TRANSPORTATION
BUREAU OF POLICY AND PLANNING
PLANNING INVENTORY AND DATA

TRAFFIC RECORDER DATA

TOWN OF SALISBURY		ROUTE 0044						DIRECTION W
AT NORTH CANAAN TOWN LINE		SUN	MON	TUE	WED	THU	FRI	SAT
DAY	DATE	0	10/05/2009	10/06/2009	10/07/2009	0	0	0
TYPE	HOUR	2009 ADT = 2500		ACF = NA				

12A		0	0	7	12	0	0	0
01A		0	0	9	7	0	0	0
02A		0	0	5	6	0	0	0
03A		0	0	7	7	0	0	0
04A		0	0	17	19	0	0	0
05A		0	62	55	0	0	0	0
06A		0	142	143	0	0	0	0
07A		0	271	254	0	0	0	0
08A		0	241	225	0	0	0	0
09A		0	203	199	0	0	0	0
10A		0	153	164	0	0	0	0
11A		0	183	177	0	0	0	0
12P		0	174	158	0	0	0	0
01P		0	155	157	0	0	0	0
02P		0	168	172	0	0	0	0
03P		0	182	161	0	0	0	0
04P		0	162	200	0	0	0	0
05P		0	146	176	0	0	0	0
06P		0	93	109	0	0	0	0
07P		0	60	60	0	0	0	0
08P		0	48	53	0	0	0	0
09P		0	44	30	0	0	0	0
10P		0	32	31	0	0	0	0
11P		0	12	18	0	0	0	0
TOT		0	2531	2587	51	0	0	0