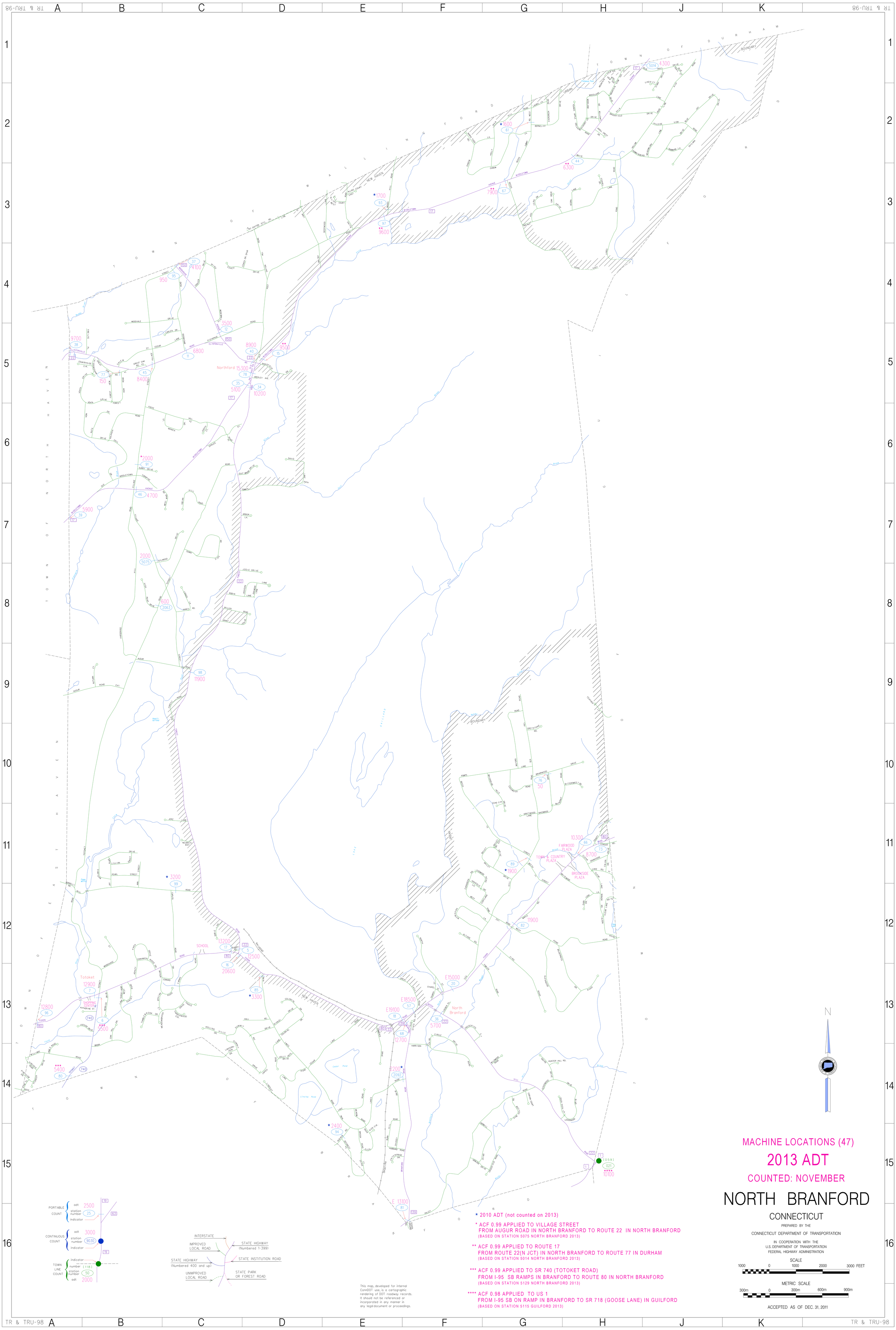
MACHINE LOCATIONS (47)
2013 ADT
COUNTED: NOVEMBER
NORTH BRANFORD
CONNECTICUT
PREPARED BY THE
CONNECTICUT DEPARTMENT OF TRANSPORTATION
IN COOPERATION WITH THE
U.S. DEPARTMENT OF TRANSPORTATION
FEDERAL HIGHWAY ADMINISTRATION
SCALE
1000 0 1000 2000 3000 FEET
METRIC SCALE
300m 0 300m 600m 900m
ACCEPTED AS OF DEC. 31, 2011
* 2010 ADT (not counted on 2013)
* ACF 0.99 APPLIED TO VILLAGE STREET
FROM AUGUR ROAD IN NORTH BRANFORD TO ROUTE 22 IN NORTH BRANFORD
(BASED ON STATION 5075 NORTH BRANFORD 2013)
** ACF 0.99 APPLIED TO ROUTE 17
FROM ROUTE 22(N JCT) IN NORTH BRANFORD TO ROUTE 77 IN DURHAM
(BASED ON STATION 5014 NORTH BRANFORD 2013)
*** ACF 0.99 APPLIED TO SR 740 (TOTOKET ROAD)
FROM I-95 SB RAMPS IN BRANFORD TO ROUTE 80 IN NORTH BRANFORD
(BASED ON STATION 5129 NORTH BRANFORD 2013)
**** ACF 0.98 APPLIED TO US 1
FROM I-95 SB ON RAMP IN BRANFORD TO SR 718 (GOOSE LANE) IN GUILFORD
(BASED ON STATION 5115 GUILFORD 2013)
This map, developed for internal ConnDOT use, is a cartographic rendering of DOT roadway records. It should not be referenced or incorporated in any manner in any legal document or proceedings.
PORTABLE COUNT
adt 2500
station number 25
indicator
CONTINUOUS COUNT
adt 3000
station number 9030
indicator
TOWN LINE COUNT
indicator
number [118]
station number 50
adt 2000
INTERSTATE
IMPROVED LOCAL ROAD
STATE HIGHWAY (Numbered 1-399)
STATE HIGHWAY (Numbered 400 and up)
STATE INSTITUTION ROAD
UNIMPROVED LOCAL ROAD
STATE PARK OR FOREST ROAD
NORTH BRANFORD
Northford
Totoket
SCHOOL
North Branford
FAIRWOOD PLAZA
TOWN & COUNTRY PLAZA
BROOKSIDE PLAZA
SHOPPING CENTER
NEW HAVEN
TOWN OF NORTH HAVEN
TOWN OF WALLINGFORD
TOWN OF GUILFORD
TOWN OF EAST HAVEN
TOWN OF BRANFORD
TOWN OF DURHAM
BOUNDARY
TR & TRU-98

STATE OF CONNECTICUT
DEPARTMENT OF TRANSPORTATION
BUREAU OF POLICY AND PLANNING
PLANNING INVENTORY AND DATA

TRAFFIC RECORDER DATA

TOWN OF NORTH BRANFORD ROUTE 22 DIRECTION B

NORTH OF QUARRY ROAD

DAY	SUN	MON	TUE	WED	THU	FRI	SAT
DATE	0	0	11/19/2013	11/20/2013	0	0	0
TYPE							
HOUR							

2013 ADT = 12500 ACF = NA

****

12A	0	0	0	63	0	0	0
01A	0	0	0	22	0	0	0
02A	0	0	0	14	0	0	0
03A	0	0	0	19	0	0	0
04A	0	0	0	65	0	0	0
05A	0	0	0	249	0	0	0
06A	0	0	0	715	0	0	0
07A	0	0	0	1270	0	0	0
08A	0	0	0	1079	0	0	0
09A	0	0	0	719	0	0	0
10A	0	0	579	0	0	0	0
11A	0	0	539	0	0	0	0
12P	0	0	653	0	0	0	0
01P	0	0	684	0	0	0	0
02P	0	0	862	0	0	0	0
03P	0	0	1119	0	0	0	0
04P	0	0	1341	0	0	0	0
05P	0	0	1348	0	0	0	0
06P	0	0	726	0	0	0	0
07P	0	0	488	0	0	0	0
08P	0	0	376	0	0	0	0
09P	0	0	260	0	0	0	0
10P	0	0	165	0	0	0	0
11P	0	0	89	0	0	0	0
TOT	0	0	9229	4215	0	0	0

STATE OF CONNECTICUT
DEPARTMENT OF TRANSPORTATION
BUREAU OF POLICY AND PLANNING
PLANNING INVENTORY AND DATA

TRAFFIC RECORDER DATA

TOWN OF NORTH BRANFORD ROUTE 740 DIRECTION B

(TOTOKET ROAD) - SOUTH OF ROUTE 80

DAY	SUN	MON	TUE	WED	THU	FRI	SAT
DATE	0	11/18/2013	11/19/2013	0	0	0	0
TYPE							
HOUR							

2013 ADT = 5500 ACF = 0.99

****

12A	0	0	18	0	0	0	0
01A	0	0	14	0	0	0	0
02A	0	0	4	0	0	0	0
03A	0	0	10	0	0	0	0
04A	0	0	9	0	0	0	0
05A	0	0	80	0	0	0	0
06A	0	0	253	0	0	0	0
07A	0	0	498	0	0	0	0
08A	0	0	464	0	0	0	0
09A	0	0	309	0	0	0	0
10A	0	286	0	0	0	0	0
11A	0	296	0	0	0	0	0
12P	0	344	0	0	0	0	0
01P	0	340	0	0	0	0	0
02P	0	409	0	0	0	0	0
03P	0	461	0	0	0	0	0
04P	0	569	0	0	0	0	0
05P	0	587	0	0	0	0	0
06P	0	366	0	0	0	0	0
07P	0	231	0	0	0	0	0
08P	0	192	0	0	0	0	0
09P	0	103	0	0	0	0	0
10P	0	78	0	0	0	0	0
11P	0	42	0	0	0	0	0
TOT	0	4304	1659	0	0	0	0

STATE OF CONNECTICUT
DEPARTMENT OF TRANSPORTATION
BUREAU OF POLICY AND PLANNING
PLANNING INVENTORY AND DATA

TRAFFIC RECORDER DATA

TOWN OF NORTH BRANFORD ROUTE 80 DIRECTION B

WEST OF SR 740(TOTOKET ROAD)

DAY	SUN	MON	TUE	WED	THU	FRI	SAT
DATE	0	0	0	11/20/2013	11/21/2013	0	0
TYPE							
HOUR							

2013 ADT = 12900 ACF = NA

****

12A	0	0	0	0	52	0	0
01A	0	0	0	0	35	0	0
02A	0	0	0	0	25	0	0
03A	0	0	0	0	30	0	0
04A	0	0	0	0	73	0	0
05A	0	0	0	0	253	0	0
06A	0	0	0	665	637	0	0
07A	0	0	0	1076	0	0	0
08A	0	0	0	1022	0	0	0
09A	0	0	0	814	0	0	0
10A	0	0	0	770	0	0	0
11A	0	0	0	783	0	0	0
12P	0	0	0	833	0	0	0
01P	0	0	0	895	0	0	0
02P	0	0	0	929	0	0	0
03P	0	0	0	990	0	0	0
04P	0	0	0	1136	0	0	0
05P	0	0	0	1193	0	0	0
06P	0	0	0	748	0	0	0
07P	0	0	0	494	0	0	0
08P	0	0	0	411	0	0	0
09P	0	0	0	295	0	0	0
10P	0	0	0	226	0	0	0
11P	0	0	0	108	0	0	0
TOT	0	0	0	13388	1105	0	0

STATE OF CONNECTICUT
DEPARTMENT OF TRANSPORTATION
BUREAU OF POLICY AND PLANNING
PLANNING INVENTORY AND DATA

TRAFFIC RECORDER DATA

TOWN OF NORTH BRANFORD ROUTE 22 DIRECTION B

EAST OF BIRCHWOOD ROAD

DAY	SUN	MON	TUE	WED	THU	FRI	SAT
DATE	0	0	0	11/13/2013	11/14/2013	0	0
TYPE							
HOUR							

2013 ADT = 6800 ACF = NA

****

12A	0	0	0	0	38	0	0
01A	0	0	0	0	10	0	0
02A	0	0	0	0	10	0	0
03A	0	0	0	0	8	0	0
04A	0	0	0	0	36	0	0
05A	0	0	0	0	85	0	0
06A	0	0	0	0	322	0	0
07A	0	0	0	603	0	0	0
08A	0	0	0	578	0	0	0
09A	0	0	0	421	0	0	0
10A	0	0	0	346	0	0	0
11A	0	0	0	352	0	0	0
12P	0	0	0	404	0	0	0
01P	0	0	0	394	0	0	0
02P	0	0	0	422	0	0	0
03P	0	0	0	558	0	0	0
04P	0	0	0	700	0	0	0
05P	0	0	0	683	0	0	0
06P	0	0	0	463	0	0	0
07P	0	0	0	318	0	0	0
08P	0	0	0	274	0	0	0
09P	0	0	0	187	0	0	0
10P	0	0	0	114	0	0	0
11P	0	0	0	39	0	0	0
TOT	0	0	0	6856	509	0	0

STATE OF CONNECTICUT
DEPARTMENT OF TRANSPORTATION
BUREAU OF POLICY AND PLANNING
PLANNING INVENTORY AND DATA

TRAFFIC RECORDER DATA

TOWN OF NORTH BRANFORD ROUTE 150 DIRECTION B

NORTH OF PISTAPOUG ROAD

DAY	SUN	MON	TUE	WED	THU	FRI	SAT
DATE	0	0	0	11/13/2013	11/14/2013	0	0
TYPE							
HOUR							

2013 ADT = 3500 ACF = NA

****

12A	0	0	0	0	19	0	0
01A	0	0	0	0	10	0	0
02A	0	0	0	0	16	0	0
03A	0	0	0	0	17	0	0
04A	0	0	0	0	24	0	0
05A	0	0	0	0	80	0	0
06A	0	0	0	0	215	0	0
07A	0	0	0	0	349	0	0
08A	0	0	0	327	0	0	0
09A	0	0	0	164	0	0	0
10A	0	0	0	178	0	0	0
11A	0	0	0	165	0	0	0
12P	0	0	0	161	0	0	0
01P	0	0	0	177	0	0	0
02P	0	0	0	219	0	0	0
03P	0	0	0	282	0	0	0
04P	0	0	0	333	0	0	0
05P	0	0	0	368	0	0	0
06P	0	0	0	238	0	0	0
07P	0	0	0	140	0	0	0
08P	0	0	0	123	0	0	0
09P	0	0	0	75	0	0	0
10P	0	0	0	39	0	0	0
11P	0	0	0	28	0	0	0
TOT	0	0	0	3017	730	0	0

STATE OF CONNECTICUT
DEPARTMENT OF TRANSPORTATION
BUREAU OF POLICY AND PLANNING
PLANNING INVENTORY AND DATA

TRAFFIC RECORDER DATA

TOWN OF NORTH BRANFORD ROUTE 17 DIRECTION B

NE OF ROUTE 22 CONNECTOR (N JCT)

DAY	SUN	MON	TUE	WED	THU	FRI	SAT
DATE	0	0	11/19/2013	11/20/2013	0	0	0
TYPE							
HOUR							

2013 ADT = 9500 ACF = 0.99

****

12A	0	0	0	46	0	0	0
01A	0	0	0	30	0	0	0
02A	0	0	0	19	0	0	0
03A	0	0	0	16	0	0	0
04A	0	0	0	55	0	0	0
05A	0	0	0	207	0	0	0
06A	0	0	0	657	0	0	0
07A	0	0	0	1039	0	0	0
08A	0	0	793	0	0	0	0
09A	0	0	532	0	0	0	0
10A	0	0	421	0	0	0	0
11A	0	0	458	0	0	0	0
12P	0	0	449	0	0	0	0
01P	0	0	475	0	0	0	0
02P	0	0	590	0	0	0	0
03P	0	0	815	0	0	0	0
04P	0	0	981	0	0	0	0
05P	0	0	952	0	0	0	0
06P	0	0	616	0	0	0	0
07P	0	0	404	0	0	0	0
08P	0	0	317	0	0	0	0
09P	0	0	255	0	0	0	0
10P	0	0	106	0	0	0	0
11P	0	0	82	0	0	0	0
TOT	0	0	8246	2069	0	0	0

STATE OF CONNECTICUT
DEPARTMENT OF TRANSPORTATION
BUREAU OF POLICY AND PLANNING
PLANNING INVENTORY AND DATA

TRAFFIC RECORDER DATA

TOWN OF NORTH BRANFORD ROUTE 80 DIRECTION E

SE OF ROUTE 22 (W JCT)

DAY	SUN	MON	TUE	WED	THU	FRI	SAT
DATE	0	11/25/2013	11/26/2013	0	0	0	0
TYPE							
HOUR							

2013 ADT = 10400 ACF = NA

****

12A	0	0	63	0	0	0	0
01A	0	0	29	0	0	0	0
02A	0	0	15	0	0	0	0
03A	0	0	29	0	0	0	0
04A	0	64	64	0	0	0	0
05A	0	187	204	0	0	0	0
06A	0	432	443	0	0	0	0
07A	0	806	849	0	0	0	0
08A	0	768	837	0	0	0	0
09A	0	611	699	0	0	0	0
10A	0	570	0	0	0	0	0
11A	0	578	0	0	0	0	0
12P	0	662	0	0	0	0	0
01P	0	630	0	0	0	0	0
02P	0	833	0	0	0	0	0
03P	0	920	0	0	0	0	0
04P	0	1068	0	0	0	0	0
05P	0	1036	0	0	0	0	0
06P	0	657	0	0	0	0	0
07P	0	481	0	0	0	0	0
08P	0	308	0	0	0	0	0
09P	0	226	0	0	0	0	0
10P	0	130	0	0	0	0	0
11P	0	108	0	0	0	0	0
TOT	0	11075	3232	0	0	0	0

STATE OF CONNECTICUT
DEPARTMENT OF TRANSPORTATION
BUREAU OF POLICY AND PLANNING
PLANNING INVENTORY AND DATA

TRAFFIC RECORDER DATA

TOWN OF NORTH BRANFORD ROUTE 80 DIRECTION W

SE OF ROUTE 22 (W JCT)

DAY	SUN	MON	TUE	WED	THU	FRI	SAT
DATE	0	11/25/2013	11/26/2013	0	0	0	0
TYPE							
HOUR							

2013 ADT = 10200 ACF = NA

****

12A	0	0	40	0	0	0	0
01A	0	0	20	0	0	0	0
02A	0	0	20	0	0	0	0
03A	0	16	0	0	0	0	0
04A	0	42	0	0	0	0	0
05A	0	161	0	0	0	0	0
06A	0	550	0	0	0	0	0
07A	0	1137	0	0	0	0	0
08A	0	920	0	0	0	0	0
09A	0	634	0	0	0	0	0
10A	0	548	0	0	0	0	0
11A	0	583	0	0	0	0	0
12P	0	661	0	0	0	0	0
01P	0	662	0	0	0	0	0
02P	0	740	0	0	0	0	0
03P	0	801	0	0	0	0	0
04P	0	882	0	0	0	0	0
05P	0	890	0	0	0	0	0
06P	0	570	0	0	0	0	0
07P	0	420	0	0	0	0	0
08P	0	270	0	0	0	0	0
09P	0	190	0	0	0	0	0
10P	0	120	0	0	0	0	0
11P	0	60	0	0	0	0	0
TOT	0	10857	80	0	0	0	0

STATE OF CONNECTICUT
DEPARTMENT OF TRANSPORTATION
BUREAU OF POLICY AND PLANNING
PLANNING INVENTORY AND DATA

TRAFFIC RECORDER DATA

TOWN OF NORTH BRANFORD ROUTE 80 DIRECTION B

WEST OF ROUTE 22 (W JCT)

DAY	SUN	MON	TUE	WED	THU	FRI	SAT
DATE	0	0	11/19/2013	11/20/2013	0	0	0
TYPE							
HOUR							

2013 ADT = 13200 ACF = NA

****

12A	0	0	0	67	0	0	0
01A	0	0	0	20	0	0	0
02A	0	0	0	17	0	0	0
03A	0	0	0	36	0	0	0
04A	0	0	0	62	0	0	0
05A	0	0	0	220	0	0	0
06A	0	0	0	676	0	0	0
07A	0	0	0	1234	0	0	0
08A	0	0	0	1012	0	0	0
09A	0	0	0	761	0	0	0
10A	0	0	664	0	0	0	0
11A	0	0	754	0	0	0	0
12P	0	0	822	0	0	0	0
01P	0	0	821	0	0	0	0
02P	0	0	1034	0	0	0	0
03P	0	0	1084	0	0	0	0
04P	0	0	1207	0	0	0	0
05P	0	0	1201	0	0	0	0
06P	0	0	818	0	0	0	0
07P	0	0	588	0	0	0	0
08P	0	0	506	0	0	0	0
09P	0	0	299	0	0	0	0
10P	0	0	196	0	0	0	0
11P	0	0	101	0	0	0	0
TOT	0	0	10095	4105	0	0	0

STATE OF CONNECTICUT
DEPARTMENT OF TRANSPORTATION
BUREAU OF POLICY AND PLANNING
PLANNING INVENTORY AND DATA

TRAFFIC RECORDER DATA

TOWN OF NORTH BRANFORD ROUTE 22 DIRECTION B

SOUTH OF ROUTE 17 (S JCT)

DAY	SUN	MON	TUE	WED	THU	FRI	SAT
DATE	0	11/18/2013	11/19/2013	0	0	0	0
TYPE							
HOUR							
	2013 ADT = 10200		ACF = NA				
	**********						
12A	0	0	48	0	0	0	0
01A	0	0	18	0	0	0	0
02A	0	0	12	0	0	0	0
03A	0	0	16	0	0	0	0
04A	0	0	53	0	0	0	0
05A	0	0	192	0	0	0	0
06A	0	0	625	0	0	0	0
07A	0	0	1065	0	0	0	0
08A	0	0	910	0	0	0	0
09A	0	0	604	0	0	0	0
10A	0	0	472	0	0	0	0
11A	0	482	0	0	0	0	0
12P	0	491	0	0	0	0	0
01P	0	539	0	0	0	0	0
02P	0	700	0	0	0	0	0
03P	0	874	0	0	0	0	0
04P	0	1042	0	0	0	0	0
05P	0	1060	0	0	0	0	0
06P	0	626	0	0	0	0	0
07P	0	407	0	0	0	0	0
08P	0	326	0	0	0	0	0
09P	0	216	0	0	0	0	0
10P	0	124	0	0	0	0	0
11P	0	56	0	0	0	0	0
TOT	0	6943	4015	0	0	0	0

STATE OF CONNECTICUT
DEPARTMENT OF TRANSPORTATION
BUREAU OF POLICY AND PLANNING
PLANNING INVENTORY AND DATA

TRAFFIC RECORDER DATA

TOWN OF NORTH BRANFORD ROUTE 17 DIRECTION B

SW OF ROUTE 22 (E JCT)

DAY	SUN	MON	TUE	WED	THU	FRI	SAT
DATE	0	0	11/19/2013	11/20/2013	0	0	0
TYPE							
HOUR							
	2013 ADT = 5100		ACF = NA				
	**********						
12A	0	0	0	23	0	0	0
01A	0	0	0	24	0	0	0
02A	0	0	0	18	0	0	0
03A	0	0	0	11	0	0	0
04A	0	0	0	26	0	0	0
05A	0	0	0	109	0	0	0
06A	0	0	0	303	0	0	0
07A	0	0	0	453	0	0	0
08A	0	0	457	0	0	0	0
09A	0	0	321	0	0	0	0
10A	0	0	258	0	0	0	0
11A	0	0	295	0	0	0	0
12P	0	0	276	0	0	0	0
01P	0	0	293	0	0	0	0
02P	0	0	327	0	0	0	0
03P	0	0	406	0	0	0	0
04P	0	0	526	0	0	0	0
05P	0	0	477	0	0	0	0
06P	0	0	327	0	0	0	0
07P	0	0	201	0	0	0	0
08P	0	0	128	0	0	0	0
09P	0	0	134	0	0	0	0
10P	0	0	39	0	0	0	0
11P	0	0	47	0	0	0	0
TOT	0	0	4512	967	0	0	0

STATE OF CONNECTICUT
DEPARTMENT OF TRANSPORTATION
BUREAU OF POLICY AND PLANNING
PLANNING INVENTORY AND DATA

TRAFFIC RECORDER DATA

TOWN OF NORTH BRANFORD ROUTE 22 DIRECTION B

NW OF LOEBER PLACE

DAY	SUN	MON	TUE	WED	THU	FRI	SAT
DATE	0	11/18/2013	11/19/2013	11/20/2013	0	0	0
TYPE							
HOUR							

2013 ADT = 5700 ACF = NA

****

12A	0	0	24	21	0	0	0
01A	0	0	14	9	0	0	0
02A	0	0	6	8	0	0	0
03A	0	0	7	8	0	0	0
04A	0	0	23	30	0	0	0
05A	0	0	103	101	0	0	0
06A	0	0	293	304	0	0	0
07A	0	0	485	492	0	0	0
08A	0	0	440	443	0	0	0
09A	0	0	400	411	0	0	0
10A	0	0	320	329	0	0	0
11A	0	335	321	0	0	0	0
12P	0	346	386	0	0	0	0
01P	0	378	342	0	0	0	0
02P	0	440	407	0	0	0	0
03P	0	501	480	0	0	0	0
04P	0	532	571	0	0	0	0
05P	0	531	535	0	0	0	0
06P	0	332	348	0	0	0	0
07P	0	215	263	0	0	0	0
08P	0	166	201	0	0	0	0
09P	0	129	130	0	0	0	0
10P	0	63	66	0	0	0	0
11P	0	42	56	0	0	0	0
TOT	0	4010	6221	2156	0	0	0

STATE OF CONNECTICUT
DEPARTMENT OF TRANSPORTATION
BUREAU OF POLICY AND PLANNING
PLANNING INVENTORY AND DATA

TRAFFIC RECORDER DATA

TOWN OF NORTH BRANFORD ROUTE 150 DIRECTION B

AT WALLINGFORD TOWN LINE

DAY	SUN	MON	TUE	WED	THU	FRI	SAT
DATE	0	0	0	11/13/2013	11/14/2013	0	0
TYPE							
HOUR							

2013 ADT = 4100 ACF = NA

****

12A	0	0	0	0	30	0	0
01A	0	0	0	0	15	0	0
02A	0	0	0	0	22	0	0
03A	0	0	0	0	18	0	0
04A	0	0	0	0	28	0	0
05A	0	0	0	0	97	0	0
06A	0	0	0	0	247	0	0
07A	0	0	0	0	420	0	0
08A	0	0	0	400	0	0	0
09A	0	0	0	194	0	0	0
10A	0	0	0	180	0	0	0
11A	0	0	0	184	0	0	0
12P	0	0	0	176	0	0	0
01P	0	0	0	202	0	0	0
02P	0	0	0	256	0	0	0
03P	0	0	0	334	0	0	0
04P	0	0	0	392	0	0	0
05P	0	0	0	429	0	0	0
06P	0	0	0	258	0	0	0
07P	0	0	0	166	0	0	0
08P	0	0	0	142	0	0	0
09P	0	0	0	90	0	0	0
10P	0	0	0	48	0	0	0
11P	0	0	0	31	0	0	0
TOT	0	0	0	3482	877	0	0

STATE OF CONNECTICUT
DEPARTMENT OF TRANSPORTATION
BUREAU OF POLICY AND PLANNING
PLANNING INVENTORY AND DATA

TRAFFIC RECORDER DATA

TOWN OF NORTH BRANFORD ROUTE 22 DIRECTION B

AT NORTH HAVEN TOWN LINE

DAY	SUN	MON	TUE	WED	THU	FRI	SAT
DATE	0	0	0	11/13/2013	11/14/2013	0	0
TYPE							
HOUR							

2013 ADT = 9700 ACF = NA

****

12A	0	0	0	0	100	0	0
01A	0	0	0	0	18	0	0
02A	0	0	0	0	20	0	0
03A	0	0	0	0	16	0	0
04A	0	0	0	0	43	0	0
05A	0	0	0	0	134	0	0
06A	0	0	0	0	460	0	0
07A	0	0	0	0	959	0	0
08A	0	0	0	0	772	0	0
09A	0	0	0	543	0	0	0
10A	0	0	0	474	0	0	0
11A	0	0	0	487	0	0	0
12P	0	0	0	580	0	0	0
01P	0	0	0	560	0	0	0
02P	0	0	0	549	0	0	0
03P	0	0	0	777	0	0	0
04P	0	0	0	1071	0	0	0
05P	0	0	0	952	0	0	0
06P	0	0	0	645	0	0	0
07P	0	0	0	436	0	0	0
08P	0	0	0	360	0	0	0
09P	0	0	0	270	0	0	0
10P	0	0	0	153	0	0	0
11P	0	0	0	62	0	0	0
TOT	0	0	0	7919	2522	0	0

STATE OF CONNECTICUT
DEPARTMENT OF TRANSPORTATION
BUREAU OF POLICY AND PLANNING
PLANNING INVENTORY AND DATA

TRAFFIC RECORDER DATA

TOWN OF NORTH BRANFORD ROUTE 17 DIRECTION B

AT NORTH HAVEN TOWN LINE

DAY	SUN	MON	TUE	WED	THU	FRI	SAT
DATE	0	11/18/2013	11/19/2013	0	0	0	0
TYPE							
HOUR							

2013 ADT = 5900 ACF = NA

****

12A	0	0	40	0	0	0	0
01A	0	0	20	0	0	0	0
02A	0	0	16	0	0	0	0
03A	0	0	19	0	0	0	0
04A	0	0	46	0	0	0	0
05A	0	0	135	0	0	0	0
06A	0	0	393	0	0	0	0
07A	0	0	535	0	0	0	0
08A	0	0	471	0	0	0	0
09A	0	0	333	0	0	0	0
10A	0	295	0	0	0	0	0
11A	0	282	0	0	0	0	0
12P	0	362	0	0	0	0	0
01P	0	327	0	0	0	0	0
02P	0	381	0	0	0	0	0
03P	0	487	0	0	0	0	0
04P	0	617	0	0	0	0	0
05P	0	559	0	0	0	0	0
06P	0	324	0	0	0	0	0
07P	0	260	0	0	0	0	0
08P	0	185	0	0	0	0	0
09P	0	115	0	0	0	0	0
10P	0	55	0	0	0	0	0
11P	0	65	0	0	0	0	0
TOT	0	4314	2008	0	0	0	0

STATE OF CONNECTICUT
DEPARTMENT OF TRANSPORTATION
BUREAU OF POLICY AND PLANNING
PLANNING INVENTORY AND DATA

TRAFFIC RECORDER DATA

TOWN OF NORTH BRANFORD ROUTE 22 DIRECTION B

WEST OF OLD POST ROAD

DAY	SUN	MON	TUE	WED	THU	FRI	SAT
DATE	0	0	0	11/13/2013	11/14/2013	0	0
TYPE							
HOUR							

2013 ADT = 8900 ACF = NA

****

12A	0	0	0	0	51	0	0
01A	0	0	0	0	21	0	0
02A	0	0	0	0	26	0	0
03A	0	0	0	0	24	0	0
04A	0	0	0	0	61	0	0
05A	0	0	0	0	159	0	0
06A	0	0	0	0	483	0	0
07A	0	0	0	841	0	0	0
08A	0	0	0	798	0	0	0
09A	0	0	0	510	0	0	0
10A	0	0	0	450	0	0	0
11A	0	0	0	446	0	0	0
12P	0	0	0	469	0	0	0
01P	0	0	0	488	0	0	0
02P	0	0	0	576	0	0	0
03P	0	0	0	715	0	0	0
04P	0	0	0	853	0	0	0
05P	0	0	0	883	0	0	0
06P	0	0	0	589	0	0	0
07P	0	0	0	388	0	0	0
08P	0	0	0	351	0	0	0
09P	0	0	0	221	0	0	0
10P	0	0	0	139	0	0	0
11P	0	0	0	53	0	0	0
TOT	0	0	0	8770	825	0	0

STATE OF CONNECTICUT
DEPARTMENT OF TRANSPORTATION
BUREAU OF POLICY AND PLANNING
PLANNING INVENTORY AND DATA

TRAFFIC RECORDER DATA

TOWN OF NORTH BRANFORD ROUTE 17 DIRECTION B

SW OF WHITE HOLLOW ROAD

DAY	SUN	MON	TUE	WED	THU	FRI	SAT
DATE	0	11/18/2013	11/19/2013	0	0	0	0
TYPE							
HOUR							

2013 ADT = 6300 ACF = 0.99

****

12A	0	0	36	0	0	0	0
01A	0	0	8	0	0	0	0
02A	0	0	10	0	0	0	0
03A	0	0	13	0	0	0	0
04A	0	0	46	0	0	0	0
05A	0	0	147	0	0	0	0
06A	0	0	430	0	0	0	0
07A	0	0	692	0	0	0	0
08A	0	485	0	0	0	0	0
09A	0	351	0	0	0	0	0
10A	0	273	0	0	0	0	0
11A	0	260	0	0	0	0	0
12P	0	331	0	0	0	0	0
01P	0	317	0	0	0	0	0
02P	0	387	0	0	0	0	0
03P	0	523	0	0	0	0	0
04P	0	656	0	0	0	0	0
05P	0	644	0	0	0	0	0
06P	0	401	0	0	0	0	0
07P	0	317	0	0	0	0	0
08P	0	210	0	0	0	0	0
09P	0	140	0	0	0	0	0
10P	0	84	0	0	0	0	0
11P	0	59	0	0	0	0	0
TOT	0	5438	1382	0	0	0	0

STATE OF CONNECTICUT
DEPARTMENT OF TRANSPORTATION
BUREAU OF POLICY AND PLANNING
PLANNING INVENTORY AND DATA

TRAFFIC RECORDER DATA

TOWN OF NORTH BRANFORD ROUTE 22 DIRECTION B

WEST OF VILLAGE STREET

DAY	SUN	MON	TUE	WED	THU	FRI	SAT
DATE	0	0	0	11/13/2013	11/14/2013	0	0
TYPE							
HOUR							

2013 ADT = 8400 ACF = NA

****

12A	0	0	0	0	52	0	0
01A	0	0	0	0	13	0	0
02A	0	0	0	0	12	0	0
03A	0	0	0	0	14	0	0
04A	0	0	0	0	42	0	0
05A	0	0	0	0	114	0	0
06A	0	0	0	0	395	0	0
07A	0	0	0	0	788	0	0
08A	0	0	0	0	730	0	0
09A	0	0	0	513	0	0	0
10A	0	0	0	416	0	0	0
11A	0	0	0	415	0	0	0
12P	0	0	0	498	0	0	0
01P	0	0	0	470	0	0	0
02P	0	0	0	520	0	0	0
03P	0	0	0	665	0	0	0
04P	0	0	0	894	0	0	0
05P	0	0	0	841	0	0	0
06P	0	0	0	525	0	0	0
07P	0	0	0	384	0	0	0
08P	0	0	0	317	0	0	0
09P	0	0	0	236	0	0	0
10P	0	0	0	150	0	0	0
11P	0	0	0	40	0	0	0
TOT	0	0	0	6884	2160	0	0

STATE OF CONNECTICUT
DEPARTMENT OF TRANSPORTATION
BUREAU OF POLICY AND PLANNING
PLANNING INVENTORY AND DATA

TRAFFIC RECORDER DATA

TOWN OF NORTH BRANFORD ROUTE 17 DIRECTION B

EAST OF VILLAGE STREET

DAY	SUN	MON	TUE	WED	THU	FRI	SAT
DATE	0	0	0	11/13/2013	11/14/2013	0	0
TYPE							
HOUR							

2013 ADT = 4700 ACF = NA

****

12A	0	0	0	0	27	0	0
01A	0	0	0	0	23	0	0
02A	0	0	0	0	16	0	0
03A	0	0	0	0	14	0	0
04A	0	0	0	0	34	0	0
05A	0	0	0	0	116	0	0
06A	0	0	0	0	307	0	0
07A	0	0	0	0	465	0	0
08A	0	0	0	0	428	0	0
09A	0	0	0	0	245	0	0
10A	0	0	0	237	0	0	0
11A	0	0	0	231	0	0	0
12P	0	0	0	268	0	0	0
01P	0	0	0	252	0	0	0
02P	0	0	0	294	0	0	0
03P	0	0	0	404	0	0	0
04P	0	0	0	483	0	0	0
05P	0	0	0	422	0	0	0
06P	0	0	0	272	0	0	0
07P	0	0	0	185	0	0	0
08P	0	0	0	133	0	0	0
09P	0	0	0	114	0	0	0
10P	0	0	0	49	0	0	0
11P	0	0	0	47	0	0	0
TOT	0	0	0	3391	1675	0	0

STATE OF CONNECTICUT
DEPARTMENT OF TRANSPORTATION
BUREAU OF POLICY AND PLANNING
PLANNING INVENTORY AND DATA

TRAFFIC RECORDER DATA

TOWN OF NORTH BRANFORD ROUTE 80 DIRECTION B

SW OF CLEAR LAKE ROAD #1

DAY	SUN	MON	TUE	WED	THU	FRI	SAT
DATE	0	11/25/2013	11/26/2013	0	0	0	0
TYPE							
HOUR							
	2013 ADT = 10300		ACF = NA				
	**********						
12A	0	0	52	0	0	0	0
01A	0	0	14	0	0	0	0
02A	0	0	29	0	0	0	0
03A	0	0	17	0	0	0	0
04A	0	63	52	0	0	0	0
05A	0	195	177	0	0	0	0
06A	0	523	517	0	0	0	0
07A	0	691	740	0	0	0	0
08A	0	759	695	0	0	0	0
09A	0	644	689	0	0	0	0
10A	0	636	675	0	0	0	0
11A	0	649	0	0	0	0	0
12P	0	622	0	0	0	0	0
01P	0	619	0	0	0	0	0
02P	0	754	0	0	0	0	0
03P	0	862	0	0	0	0	0
04P	0	970	0	0	0	0	0
05P	0	1014	0	0	0	0	0
06P	0	681	0	0	0	0	0
07P	0	486	0	0	0	0	0
08P	0	311	0	0	0	0	0
09P	0	194	0	0	0	0	0
10P	0	134	0	0	0	0	0
11P	0	106	0	0	0	0	0
TOT	0	10913	3657	0	0	0	0

STATE OF CONNECTICUT
DEPARTMENT OF TRANSPORTATION
BUREAU OF POLICY AND PLANNING
PLANNING INVENTORY AND DATA

TRAFFIC RECORDER DATA

TOWN OF NORTH BRANFORD ROUTE 17 DIRECTION B

WEST OF REEDS GAP ROAD EAST

DAY	SUN	MON	TUE	WED	THU	FRI	SAT
DATE	0	11/18/2013	11/19/2013	0	0	0	0
TYPE							
HOUR							

2013 ADT = 7900 ACF = 0.99

****

12A	0	0	43	0	0	0	0
01A	0	0	12	0	0	0	0
02A	0	0	10	0	0	0	0
03A	0	0	15	0	0	0	0
04A	0	0	46	0	0	0	0
05A	0	0	175	0	0	0	0
06A	0	0	506	0	0	0	0
07A	0	0	818	0	0	0	0
08A	0	629	0	0	0	0	0
09A	0	430	0	0	0	0	0
10A	0	356	0	0	0	0	0
11A	0	356	0	0	0	0	0
12P	0	431	0	0	0	0	0
01P	0	405	0	0	0	0	0
02P	0	485	0	0	0	0	0
03P	0	681	0	0	0	0	0
04P	0	855	0	0	0	0	0
05P	0	797	0	0	0	0	0
06P	0	513	0	0	0	0	0
07P	0	388	0	0	0	0	0
08P	0	283	0	0	0	0	0
09P	0	181	0	0	0	0	0
10P	0	93	0	0	0	0	0
11P	0	67	0	0	0	0	0
TOT	0	6950	1625	0	0	0	0

STATE OF CONNECTICUT
DEPARTMENT OF TRANSPORTATION
BUREAU OF POLICY AND PLANNING
PLANNING INVENTORY AND DATA

TRAFFIC RECORDER DATA

TOWN OF NORTH BRANFORD ROUTE 80 DIRECTION B

WEST OF STROUD ROAD

DAY	SUN	MON	TUE	WED	THU	FRI	SAT
DATE	0	0	0	0	11/21/2013	11/22/2013	0
TYPE							
HOUR							

2013 ADT = 8700 ACF = NA

****

12A	0	0	0	0	0	46	0
01A	0	0	0	0	0	24	0
02A	0	0	0	0	0	21	0
03A	0	0	0	0	0	15	0
04A	0	0	0	0	0	45	0
05A	0	0	0	0	0	174	0
06A	0	0	0	0	0	411	0
07A	0	0	0	0	0	535	0
08A	0	0	0	0	0	622	0
09A	0	0	0	0	537	0	0
10A	0	0	0	0	534	0	0
11A	0	0	0	0	492	0	0
12P	0	0	0	0	535	0	0
01P	0	0	0	0	508	0	0
02P	0	0	0	0	648	0	0
03P	0	0	0	0	696	0	0
04P	0	0	0	0	875	0	0
05P	0	0	0	0	845	0	0
06P	0	0	0	0	593	0	0
07P	0	0	0	0	412	0	0
08P	0	0	0	0	298	0	0
09P	0	0	0	0	257	0	0
10P	0	0	0	0	149	0	0
11P	0	0	0	0	88	0	0
TOT	0	0	0	0	7467	1893	0

STATE OF CONNECTICUT
DEPARTMENT OF TRANSPORTATION
BUREAU OF POLICY AND PLANNING
PLANNING INVENTORY AND DATA

TRAFFIC RECORDER DATA

TOWN OF NORTH BRANFORD ROUTE DIRECTION B

BRASSWOOD DR - SOUTH OF BRIARWOOD DR

DAY	SUN	MON	TUE	WED	THU	FRI	SAT
DATE	0	0	0	0	11/21/2013	11/22/2013	0
TYPE							
HOUR							

2013 ADT = 50 ACF = NA

****

12A	0	0	0	0	0	1	0
01A	0	0	0	0	0	0	0
02A	0	0	0	0	0	0	0
03A	0	0	0	0	0	0	0
04A	0	0	0	0	0	0	0
05A	0	0	0	0	0	0	0
06A	0	0	0	0	0	0	0
07A	0	0	0	0	0	3	0
08A	0	0	0	0	0	3	0
09A	0	0	0	0	10	0	0
10A	0	0	0	0	1	0	0
11A	0	0	0	0	3	0	0
12P	0	0	0	0	3	0	0
01P	0	0	0	0	5	0	0
02P	0	0	0	0	3	0	0
03P	0	0	0	0	5	0	0
04P	0	0	0	0	1	0	0
05P	0	0	0	0	1	0	0
06P	0	0	0	0	8	0	0
07P	0	0	0	0	7	0	0
08P	0	0	0	0	0	0	0
09P	0	0	0	0	0	0	0
10P	0	0	0	0	1	0	0
11P	0	0	0	0	0	0	0
TOT	0	0	0	0	48	7	0

STATE OF CONNECTICUT
DEPARTMENT OF TRANSPORTATION
BUREAU OF POLICY AND PLANNING
PLANNING INVENTORY AND DATA

TRAFFIC RECORDER DATA

TOWN OF NORTH BRANFORD ROUTE DIRECTION B

GREAT OAK RD #1 - WEST OF FOREST VIEW RD

DAY	SUN	MON	TUE	WED	THU	FRI	SAT
DATE	0	0	0	11/13/2013	11/14/2013	0	0
TYPE							
HOUR							

2013 ADT = 150 ACF = NA

****

12A	0	0	0	0	0	0	0
01A	0	0	0	0	0	0	0
02A	0	0	0	0	0	0	0
03A	0	0	0	0	0	0	0
04A	0	0	0	0	0	0	0
05A	0	0	0	0	3	0	0
06A	0	0	0	0	7	0	0
07A	0	0	0	0	21	0	0
08A	0	0	0	6	0	0	0
09A	0	0	0	9	0	0	0
10A	0	0	0	8	0	0	0
11A	0	0	0	6	0	0	0
12P	0	0	0	7	0	0	0
01P	0	0	0	9	0	0	0
02P	0	0	0	23	0	0	0
03P	0	0	0	9	0	0	0
04P	0	0	0	8	0	0	0
05P	0	0	0	14	0	0	0
06P	0	0	0	12	0	0	0
07P	0	0	0	11	0	0	0
08P	0	0	0	5	0	0	0
09P	0	0	0	3	0	0	0
10P	0	0	0	0	0	0	0
11P	0	0	0	0	0	0	0
TOT	0	0	0	130	31	0	0

STATE OF CONNECTICUT
DEPARTMENT OF TRANSPORTATION
BUREAU OF POLICY AND PLANNING
PLANNING INVENTORY AND DATA

TRAFFIC RECORDER DATA

TOWN OF NORTH BRANFORD ROUTE 17 DIRECTION B

SOUTH OF ROUTE 22 (N JCT)

DAY	SUN	MON	TUE	WED	THU	FRI	SAT
DATE	0	0	0	11/20/2013	11/21/2013	0	0
TYPE							
HOUR							

2013 ADT = 15300 ACF = NA

****

12A	0	0	0	0	87	0	0
01A	0	0	0	0	34	0	0
02A	0	0	0	0	21	0	0
03A	0	0	0	0	19	0	0
04A	0	0	0	0	102	0	0
05A	0	0	0	0	306	0	0
06A	0	0	0	988	0	0	0
07A	0	0	0	1520	0	0	0
08A	0	0	0	1328	0	0	0
09A	0	0	0	868	0	0	0
10A	0	0	0	740	0	0	0
11A	0	0	0	738	0	0	0
12P	0	0	0	762	0	0	0
01P	0	0	0	831	0	0	0
02P	0	0	0	1019	0	0	0
03P	0	0	0	1271	0	0	0
04P	0	0	0	1582	0	0	0
05P	0	0	0	1567	0	0	0
06P	0	0	0	942	0	0	0
07P	0	0	0	654	0	0	0
08P	0	0	0	497	0	0	0
09P	0	0	0	347	0	0	0
10P	0	0	0	157	0	0	0
11P	0	0	0	119	0	0	0
TOT	0	0	0	15930	569	0	0

STATE OF CONNECTICUT
DEPARTMENT OF TRANSPORTATION
BUREAU OF POLICY AND PLANNING
PLANNING INVENTORY AND DATA

TRAFFIC RECORDER DATA

TOWN OF NORTH BRANFORD ROUTE 740 DIRECTION B

(TOTOKET ROAD) - AT BRANFORD TOWN LINE

DAY	SUN	MON	TUE	WED	THU	FRI	SAT
DATE	0	0	11/19/2013	11/20/2013	0	0	0
TYPE							
HOUR							

2013 ADT = 5400 ACF = 0.99

****

12A	0	0	0	19	0	0	0
01A	0	0	0	9	0	0	0
02A	0	0	0	1	0	0	0
03A	0	0	0	8	0	0	0
04A	0	0	0	15	0	0	0
05A	0	0	0	64	0	0	0
06A	0	0	0	215	0	0	0
07A	0	0	0	494	0	0	0
08A	0	0	0	480	0	0	0
09A	0	0	0	311	0	0	0
10A	0	0	288	0	0	0	0
11A	0	0	304	0	0	0	0
12P	0	0	319	0	0	0	0
01P	0	0	316	0	0	0	0
02P	0	0	384	0	0	0	0
03P	0	0	455	0	0	0	0
04P	0	0	561	0	0	0	0
05P	0	0	589	0	0	0	0
06P	0	0	325	0	0	0	0
07P	0	0	235	0	0	0	0
08P	0	0	174	0	0	0	0
09P	0	0	128	0	0	0	0
10P	0	0	84	0	0	0	0
11P	0	0	34	0	0	0	0
TOT	0	0	4196	1616	0	0	0

STATE OF CONNECTICUT
DEPARTMENT OF TRANSPORTATION
BUREAU OF POLICY AND PLANNING
PLANNING INVENTORY AND DATA

TRAFFIC RECORDER DATA

TOWN OF NORTH BRANFORD ROUTE 80 DIRECTION B

NE OF WEST POND ROAD

DAY	SUN	MON	TUE	WED	THU	FRI	SAT
DATE	0	0	0	0	11/21/2013	11/22/2013	0
TYPE							
HOUR							

2013 ADT = 11900 ACF = NA

****

12A	0	0	0	0	0	77	0
01A	0	0	0	0	0	46	0
02A	0	0	0	0	0	32	0
03A	0	0	0	0	0	25	0
04A	0	0	0	0	0	68	0
05A	0	0	0	0	0	243	0
06A	0	0	0	0	0	560	0
07A	0	0	0	0	0	714	0
08A	0	0	0	0	0	757	0
09A	0	0	0	0	716	0	0
10A	0	0	0	0	689	0	0
11A	0	0	0	0	652	0	0
12P	0	0	0	0	766	0	0
01P	0	0	0	0	741	0	0
02P	0	0	0	0	898	0	0
03P	0	0	0	0	952	0	0
04P	0	0	0	0	1194	0	0
05P	0	0	0	0	1133	0	0
06P	0	0	0	0	811	0	0
07P	0	0	0	0	591	0	0
08P	0	0	0	0	482	0	0
09P	0	0	0	0	350	0	0
10P	0	0	0	0	197	0	0
11P	0	0	0	0	125	0	0
TOT	0	0	0	0	10297	2522	0

STATE OF CONNECTICUT
DEPARTMENT OF TRANSPORTATION
BUREAU OF POLICY AND PLANNING
PLANNING INVENTORY AND DATA

TRAFFIC RECORDER DATA

TOWN OF NORTH BRANFORD ROUTE DIRECTION B

VILLAGE STREET - NORTH OF SURRY DRIVE

DAY	SUN	MON	TUE	WED	THU	FRI	SAT
DATE	0	0	0	11/13/2013	11/14/2013	0	0
TYPE							
HOUR							

2013 ADT = 2000 ACF = 0.99

****

12A	0	0	0	0	17	0	0
01A	0	0	0	0	5	0	0
02A	0	0	0	0	5	0	0
03A	0	0	0	0	7	0	0
04A	0	0	0	0	8	0	0
05A	0	0	0	0	32	0	0
06A	0	0	0	0	112	0	0
07A	0	0	0	0	189	0	0
08A	0	0	0	0	168	0	0
09A	0	0	0	0	106	0	0
10A	0	0	0	85	0	0	0
11A	0	0	0	88	0	0	0
12P	0	0	0	129	0	0	0
01P	0	0	0	110	0	0	0
02P	0	0	0	137	0	0	0
03P	0	0	0	188	0	0	0
04P	0	0	0	229	0	0	0
05P	0	0	0	196	0	0	0
06P	0	0	0	119	0	0	0
07P	0	0	0	103	0	0	0
08P	0	0	0	93	0	0	0
09P	0	0	0	45	0	0	0
10P	0	0	0	37	0	0	0
11P	0	0	0	14	0	0	0
TOT	0	0	0	1573	649	0	0

STATE OF CONNECTICUT
DEPARTMENT OF TRANSPORTATION
BUREAU OF POLICY AND PLANNING
PLANNING INVENTORY AND DATA

TRAFFIC RECORDER DATA

TOWN OF NORTH BRANFORD ROUTE DIRECTION B

VILLAGE ST - SW OF ROUTE 150

DAY	SUN	MON	TUE	WED	THU	FRI	SAT
DATE	0	11/18/2013	11/19/2013	0	0	0	0
TYPE							
HOUR							

2013 ADT = 950 ACF = NA

****

12A	0	0	7	0	0	0	0
01A	0	0	6	0	0	0	0
02A	0	0	3	0	0	0	0
03A	0	0	5	0	0	0	0
04A	0	0	4	0	0	0	0
05A	0	0	24	0	0	0	0
06A	0	0	59	0	0	0	0
07A	0	0	104	0	0	0	0
08A	0	0	79	0	0	0	0
09A	0	41	0	0	0	0	0
10A	0	28	0	0	0	0	0
11A	0	43	0	0	0	0	0
12P	0	52	0	0	0	0	0
01P	0	43	0	0	0	0	0
02P	0	44	0	0	0	0	0
03P	0	82	0	0	0	0	0
04P	0	107	0	0	0	0	0
05P	0	113	0	0	0	0	0
06P	0	66	0	0	0	0	0
07P	0	35	0	0	0	0	0
08P	0	31	0	0	0	0	0
09P	0	18	0	0	0	0	0
10P	0	11	0	0	0	0	0
11P	0	8	0	0	0	0	0
TOT	0	722	291	0	0	0	0

STATE OF CONNECTICUT
DEPARTMENT OF TRANSPORTATION
BUREAU OF POLICY AND PLANNING
PLANNING INVENTORY AND DATA

TRAFFIC RECORDER DATA

TOWN OF NORTH BRANFORD ROUTE 80 DIRECTION B

AT OF EAST HAVEN TOWN LINE

DAY	SUN	MON	TUE	WED	THU	FRI	SAT
DATE	0	0	0	11/20/2013	11/21/2013	0	0
TYPE							
HOUR							

2013 ADT = 12800 ACF = NA

****

12A	0	0	0	0	55	0	0
01A	0	0	0	0	31	0	0
02A	0	0	0	0	27	0	0
03A	0	0	0	0	28	0	0
04A	0	0	0	0	74	0	0
05A	0	0	0	0	259	0	0
06A	0	0	0	0	636	0	0
07A	0	0	0	1042	0	0	0
08A	0	0	0	999	0	0	0
09A	0	0	0	775	0	0	0
10A	0	0	0	737	0	0	0
11A	0	0	0	762	0	0	0
12P	0	0	0	819	0	0	0
01P	0	0	0	882	0	0	0
02P	0	0	0	903	0	0	0
03P	0	0	0	992	0	0	0
04P	0	0	0	1130	0	0	0
05P	0	0	0	1174	0	0	0
06P	0	0	0	761	0	0	0
07P	0	0	0	549	0	0	0
08P	0	0	0	468	0	0	0
09P	0	0	0	327	0	0	0
10P	0	0	0	250	0	0	0
11P	0	0	0	122	0	0	0
TOT	0	0	0	12692	1110	0	0

STATE OF CONNECTICUT
DEPARTMENT OF TRANSPORTATION
BUREAU OF POLICY AND PLANNING
PLANNING INVENTORY AND DATA

TRAFFIC RECORDER DATA

TOWN OF NORTH BRANFORD ROUTE 17 DIRECTION B

WEST OF WOODS HILL ROAD

DAY	SUN	MON	TUE	WED	THU	FRI	SAT
DATE	0	11/18/2013	11/19/2013	0	0	0	0
TYPE							
HOUR							

2013 ADT = 9600 ACF = 0.99

****

12A	0	0	50	0	0	0	0
01A	0	0	17	0	0	0	0
02A	0	0	13	0	0	0	0
03A	0	0	14	0	0	0	0
04A	0	0	54	0	0	0	0
05A	0	0	206	0	0	0	0
06A	0	0	655	0	0	0	0
07A	0	0	1029	0	0	0	0
08A	0	810	0	0	0	0	0
09A	0	500	0	0	0	0	0
10A	0	426	0	0	0	0	0
11A	0	434	0	0	0	0	0
12P	0	502	0	0	0	0	0
01P	0	477	0	0	0	0	0
02P	0	588	0	0	0	0	0
03P	0	834	0	0	0	0	0
04P	0	1050	0	0	0	0	0
05P	0	978	0	0	0	0	0
06P	0	602	0	0	0	0	0
07P	0	464	0	0	0	0	0
08P	0	329	0	0	0	0	0
09P	0	198	0	0	0	0	0
10P	0	103	0	0	0	0	0
11P	0	75	0	0	0	0	0
TOT	0	8370	2038	0	0	0	0

STATE OF CONNECTICUT
DEPARTMENT OF TRANSPORTATION
BUREAU OF POLICY AND PLANNING
PLANNING INVENTORY AND DATA

TRAFFIC RECORDER DATA

TOWN OF NORTH BRANFORD ROUTE 22 DIRECTION B

SOUTH OF AUGUR ROAD

DAY	SUN	MON	TUE	WED	THU	FRI	SAT
DATE	0	0	0	11/13/2013	11/14/2013	0	0
TYPE							
HOUR							

2013 ADT = 11900 ACF = NA

****

12A	0	0	0	0	50	0	0
01A	0	0	0	0	16	0	0
02A	0	0	0	0	27	0	0
03A	0	0	0	0	20	0	0
04A	0	0	0	0	46	0	0
05A	0	0	0	0	207	0	0
06A	0	0	0	0	614	0	0
07A	0	0	0	0	1324	0	0
08A	0	0	0	0	1061	0	0
09A	0	0	0	0	625	0	0
10A	0	0	0	515	0	0	0
11A	0	0	0	552	0	0	0
12P	0	0	0	568	0	0	0
01P	0	0	0	618	0	0	0
02P	0	0	0	856	0	0	0
03P	0	0	0	1012	0	0	0
04P	0	0	0	1231	0	0	0
05P	0	0	0	1304	0	0	0
06P	0	0	0	781	0	0	0
07P	0	0	0	475	0	0	0
08P	0	0	0	420	0	0	0
09P	0	0	0	257	0	0	0
10P	0	0	0	173	0	0	0
11P	0	0	0	81	0	0	0
TOT	0	0	0	8843	3990	0	0

STATE OF CONNECTICUT
DEPARTMENT OF TRANSPORTATION
BUREAU OF POLICY AND PLANNING
PLANNING INVENTORY AND DATA

TRAFFIC RECORDER DATA

TOWN OF NORTH BRANFORD ROUTE DIRECTION N

TOTOKET ROAD - NE OF HIGH POINT DRIVE

DAY	SUN	MON	TUE	WED	THU	FRI	SAT
DATE	0	11/18/2013	11/19/2013	11/20/2013	0	0	0
TYPE							
HOUR							

2013 ADT = 300 ACF = NA

****

12A	0	0	1	2	0	0	0
01A	0	0	2	3	0	0	0
02A	0	0	1	0	0	0	0
03A	0	0	1	3	0	0	0
04A	0	0	0	0	0	0	0
05A	0	0	6	7	0	0	0
06A	0	0	18	20	0	0	0
07A	0	0	33	32	0	0	0
08A	0	0	35	33	0	0	0
09A	0	20	9	25	0	0	0
10A	0	19	11	0	0	0	0
11A	0	13	11	0	0	0	0
12P	0	18	12	0	0	0	0
01P	0	18	16	0	0	0	0
02P	0	29	24	0	0	0	0
03P	0	26	19	0	0	0	0
04P	0	37	36	0	0	0	0
05P	0	29	27	0	0	0	0
06P	0	17	18	0	0	0	0
07P	0	16	4	0	0	0	0
08P	0	10	10	0	0	0	0
09P	0	8	10	0	0	0	0
10P	0	3	3	0	0	0	0
11P	0	3	2	0	0	0	0
TOT	0	266	309	125	0	0	0

STATE OF CONNECTICUT
DEPARTMENT OF TRANSPORTATION
BUREAU OF POLICY AND PLANNING
PLANNING INVENTORY AND DATA

TRAFFIC RECORDER DATA

TOWN OF NORTH BRANFORD ROUTE DIRECTION S

TOTOKET ROAD - NE OF HIGH POINT DRIVE

DAY	SUN	MON	TUE	WED	THU	FRI	SAT
DATE	0	11/18/2013	11/19/2013	11/20/2013	0	0	0
TYPE							
HOUR							

2013 ADT = 300 ACF = NA

****

12A	0	0	2	0	0	0	0
01A	0	0	0	0	0	0	0
02A	0	0	0	0	0	0	0
03A	0	0	0	0	0	0	0
04A	0	0	0	0	0	0	0
05A	0	0	0	3	0	0	0
06A	0	0	9	12	0	0	0
07A	0	0	18	14	0	0	0
08A	0	0	25	18	0	0	0
09A	0	6	7	14	0	0	0
10A	0	13	13	0	0	0	0
11A	0	13	13	0	0	0	0
12P	0	12	12	0	0	0	0
01P	0	13	16	0	0	0	0
02P	0	26	20	0	0	0	0
03P	0	27	30	0	0	0	0
04P	0	33	42	0	0	0	0
05P	0	32	36	0	0	0	0
06P	0	23	20	0	0	0	0
07P	0	21	9	0	0	0	0
08P	0	13	11	0	0	0	0
09P	0	5	10	0	0	0	0
10P	0	8	10	0	0	0	0
11P	0	5	2	0	0	0	0
TOT	0	250	305	61	0	0	0

STATE OF CONNECTICUT
DEPARTMENT OF TRANSPORTATION
BUREAU OF POLICY AND PLANNING
PLANNING INVENTORY AND DATA

TRAFFIC RECORDER DATA

TOWN OF NORTH BRANFORD ROUTE 17 DIRECTION N

AT DURHAM TOWN LINE

DAY	SUN	MON	TUE	WED	THU	FRI	SAT
DATE	0	11/18/2013	11/19/2013	11/20/2013	0	0	0
TYPE							
HOUR							

2013 ADT = 2100 ACF = NA

****

12A	0	0	17	9	0	0	0
01A	0	0	6	4	0	0	0
02A	0	0	2	4	0	0	0
03A	0	0	2	4	0	0	0
04A	0	0	4	17	0	0	0
05A	0	0	32	35	0	0	0
06A	0	0	98	98	0	0	0
07A	0	176	144	0	0	0	0
08A	0	124	106	0	0	0	0
09A	0	95	105	0	0	0	0
10A	0	85	67	0	0	0	0
11A	0	71	81	0	0	0	0
12P	0	110	89	0	0	0	0
01P	0	105	104	0	0	0	0
02P	0	126	147	0	0	0	0
03P	0	204	216	0	0	0	0
04P	0	251	276	0	0	0	0
05P	0	289	312	0	0	0	0
06P	0	154	181	0	0	0	0
07P	0	114	106	0	0	0	0
08P	0	86	88	0	0	0	0
09P	0	47	77	0	0	0	0
10P	0	29	24	0	0	0	0
11P	0	18	21	0	0	0	0
TOT	0	2084	2305	171	0	0	0

STATE OF CONNECTICUT
DEPARTMENT OF TRANSPORTATION
BUREAU OF POLICY AND PLANNING
PLANNING INVENTORY AND DATA

TRAFFIC RECORDER DATA

TOWN OF NORTH BRANFORD ROUTE 17 DIRECTION S

AT DURHAM TOWN LINE

DAY	SUN	MON	TUE	WED	THU	FRI	SAT
DATE	0	11/18/2013	11/19/2013	11/20/2013	0	0	0
TYPE							
HOUR							

2013 ADT = 2200 ACF = NA

****

12A	0	0	8	7	0	0	0
01A	0	0	2	4	0	0	0
02A	0	0	6	4	0	0	0
03A	0	0	5	5	0	0	0
04A	0	0	30	31	0	0	0
05A	0	0	79	75	0	0	0
06A	0	0	194	179	0	0	0
07A	0	366	343	0	0	0	0
08A	0	234	239	0	0	0	0
09A	0	153	145	0	0	0	0
10A	0	100	112	0	0	0	0
11A	0	88	106	0	0	0	0
12P	0	123	87	0	0	0	0
01P	0	86	112	0	0	0	0
02P	0	117	125	0	0	0	0
03P	0	167	167	0	0	0	0
04P	0	185	202	0	0	0	0
05P	0	147	156	0	0	0	0
06P	0	106	102	0	0	0	0
07P	0	67	87	0	0	0	0
08P	0	52	63	0	0	0	0
09P	0	34	44	0	0	0	0
10P	0	25	15	0	0	0	0
11P	0	12	14	0	0	0	0
TOT	0	2062	2443	305	0	0	0

STATE OF CONNECTICUT
DEPARTMENT OF TRANSPORTATION
BUREAU OF POLICY AND PLANNING
PLANNING INVENTORY AND DATA

TRAFFIC RECORDER DATA

TOWN OF NORTH BRANFORD ROUTE DIRECTION N

VILLAGE STREET - NW OF IDYLWOOD DR

DAY	SUN	MON	TUE	WED	THU	FRI	SAT
DATE	0	11/18/2013	11/19/2013	11/20/2013	0	0	0
TYPE							
HOUR							

2013 ADT = 1000 ACF = NA

****

12A	0	0	2	3	0	0	0
01A	0	0	6	2	0	0	0
02A	0	0	2	3	0	0	0
03A	0	0	4	5	0	0	0
04A	0	0	7	8	0	0	0
05A	0	0	25	22	0	0	0
06A	0	0	61	73	0	0	0
07A	0	0	169	141	0	0	0
08A	0	0	105	98	0	0	0
09A	0	0	48	58	0	0	0
10A	0	54	46	0	0	0	0
11A	0	46	32	0	0	0	0
12P	0	62	37	0	0	0	0
01P	0	49	52	0	0	0	0
02P	0	58	74	0	0	0	0
03P	0	71	73	0	0	0	0
04P	0	88	72	0	0	0	0
05P	0	76	82	0	0	0	0
06P	0	51	50	0	0	0	0
07P	0	39	37	0	0	0	0
08P	0	39	30	0	0	0	0
09P	0	23	16	0	0	0	0
10P	0	9	9	0	0	0	0
11P	0	4	4	0	0	0	0
TOT	0	669	1043	413	0	0	0

STATE OF CONNECTICUT
DEPARTMENT OF TRANSPORTATION
BUREAU OF POLICY AND PLANNING
PLANNING INVENTORY AND DATA

TRAFFIC RECORDER DATA

TOWN OF NORTH BRANFORD ROUTE DIRECTION S

VILLAGE STREET - NW OF IDYLWOOD DR

DAY	SUN	MON	TUE	WED	THU	FRI	SAT
DATE	0	11/18/2013	11/19/2013	11/20/2013	0	0	0
TYPE							
HOUR							

2013 ADT = 950 ACF = NA

****

12A	0	0	6	5	0	0	0
01A	0	0	1	5	0	0	0
02A	0	0	0	0	0	0	0
03A	0	0	1	1	0	0	0
04A	0	0	1	3	0	0	0
05A	0	0	6	7	0	0	0
06A	0	0	28	29	0	0	0
07A	0	0	58	49	0	0	0
08A	0	0	46	67	0	0	0
09A	0	0	29	40	0	0	0
10A	0	41	22	0	0	0	0
11A	0	32	44	0	0	0	0
12P	0	63	45	0	0	0	0
01P	0	53	47	0	0	0	0
02P	0	71	68	0	0	0	0
03P	0	94	93	0	0	0	0
04P	0	136	130	0	0	0	0
05P	0	155	149	0	0	0	0
06P	0	80	79	0	0	0	0
07P	0	51	47	0	0	0	0
08P	0	50	43	0	0	0	0
09P	0	35	35	0	0	0	0
10P	0	22	24	0	0	0	0
11P	0	10	10	0	0	0	0
TOT	0	893	1012	206	0	0	0

STATE OF CONNECTICUT
DEPARTMENT OF TRANSPORTATION
BUREAU OF POLICY AND PLANNING
PLANNING INVENTORY AND DATA

TRAFFIC RECORDER DATA

TOWN OF NORTH BRANFORD ROUTE 22 DIRECTION B

NORTH OF QUARRY ROAD

DAY	SUN	MON	TUE	WED	THU	FRI	SAT
DATE	0	0	0	03/24/2010	03/25/2010	0	0
TYPE							
HOUR							

2010 ADT = 13300 ACF = NA

****

12A	0	0	0	0	63	0	0
01A	0	0	0	0	39	0	0
02A	0	0	0	0	29	0	0
03A	0	0	0	0	12	0	0
04A	0	0	0	54	0	0	0
05A	0	0	0	177	0	0	0
06A	0	0	0	595	0	0	0
07A	0	0	0	1197	0	0	0
08A	0	0	0	1122	0	0	0
09A	0	0	0	685	0	0	0
10A	0	0	0	608	0	0	0
11A	0	0	0	576	0	0	0
12P	0	0	0	592	0	0	0
01P	0	0	0	641	0	0	0
02P	0	0	0	829	0	0	0
03P	0	0	0	1088	0	0	0
04P	0	0	0	1351	0	0	0
05P	0	0	0	1457	0	0	0
06P	0	0	0	962	0	0	0
07P	0	0	0	575	0	0	0
08P	0	0	0	460	0	0	0
09P	0	0	0	313	0	0	0
10P	0	0	0	185	0	0	0
11P	0	0	0	124	0	0	0
TOT	0	0	0	13591	143	0	0

STATE OF CONNECTICUT
DEPARTMENT OF TRANSPORTATION
BUREAU OF POLICY AND PLANNING
PLANNING INVENTORY AND DATA

TRAFFIC RECORDER DATA

TOWN OF NORTH BRANFORD ROUTE 740 DIRECTION B

(TOTOKET ROAD) - SOUTH OF ROUTE 80

DAY	SUN	MON	TUE	WED	THU	FRI	SAT
DATE	0	0	0	03/24/2010	03/25/2010	0	0
TYPE							
HOUR							

2010 ADT = 5900 ACF = 1.00

****

12A	0	0	0	0	26	0	0
01A	0	0	0	0	13	0	0
02A	0	0	0	0	7	0	0
03A	0	0	0	0	7	0	0
04A	0	0	0	0	13	0	0
05A	0	0	0	49	0	0	0
06A	0	0	0	178	0	0	0
07A	0	0	0	483	0	0	0
08A	0	0	0	465	0	0	0
09A	0	0	0	330	0	0	0
10A	0	0	0	288	0	0	0
11A	0	0	0	284	0	0	0
12P	0	0	0	333	0	0	0
01P	0	0	0	313	0	0	0
02P	0	0	0	408	0	0	0
03P	0	0	0	446	0	0	0
04P	0	0	0	523	0	0	0
05P	0	0	0	594	0	0	0
06P	0	0	0	440	0	0	0
07P	0	0	0	325	0	0	0
08P	0	0	0	232	0	0	0
09P	0	0	0	143	0	0	0
10P	0	0	0	93	0	0	0
11P	0	0	0	48	0	0	0
TOT	0	0	0	5975	66	0	0

STATE OF CONNECTICUT
DEPARTMENT OF TRANSPORTATION
BUREAU OF POLICY AND PLANNING
PLANNING INVENTORY AND DATA

TRAFFIC RECORDER DATA

TOWN OF NORTH BRANFORD ROUTE 80 DIRECTION B

WEST OF SR 740(TOTOKET ROAD)

DAY	SUN	MON	TUE	WED	THU	FRI	SAT
DATE	0	0	0	03/24/2010	03/25/2010	0	0
TYPE							
HOUR							

2010 ADT = 13500 ACF = NA

****

12A	0	0	0	0	95	0	0
01A	0	0	0	0	43	0	0
02A	0	0	0	0	28	0	0
03A	0	0	0	0	27	0	0
04A	0	0	0	77	0	0	0
05A	0	0	0	193	0	0	0
06A	0	0	0	506	0	0	0
07A	0	0	0	970	0	0	0
08A	0	0	0	1028	0	0	0
09A	0	0	0	776	0	0	0
10A	0	0	0	692	0	0	0
11A	0	0	0	699	0	0	0
12P	0	0	0	796	0	0	0
01P	0	0	0	817	0	0	0
02P	0	0	0	926	0	0	0
03P	0	0	0	1014	0	0	0
04P	0	0	0	1189	0	0	0
05P	0	0	0	1078	0	0	0
06P	0	0	0	1003	0	0	0
07P	0	0	0	708	0	0	0
08P	0	0	0	567	0	0	0
09P	0	0	0	368	0	0	0
10P	0	0	0	227	0	0	0
11P	0	0	0	125	0	0	0
TOT	0	0	0	13759	193	0	0

STATE OF CONNECTICUT
DEPARTMENT OF TRANSPORTATION
BUREAU OF POLICY AND PLANNING
PLANNING INVENTORY AND DATA

TRAFFIC RECORDER DATA

TOWN OF NORTH BRANFORD ROUTE 22 DIRECTION B

EAST OF BIRCHWOOD ROAD

DAY	SUN	MON	TUE	WED	THU	FRI	SAT
DATE	0	04/05/2010	04/06/2010	0	0	0	0
TYPE							
HOUR							

2010 ADT = 7700 ACF = NA

****

12A	0	0	40	0	0	0	0
01A	0	0	25	0	0	0	0
02A	0	0	18	0	0	0	0
03A	0	0	19	0	0	0	0
04A	0	38	0	0	0	0	0
05A	0	85	0	0	0	0	0
06A	0	277	0	0	0	0	0
07A	0	629	0	0	0	0	0
08A	0	642	0	0	0	0	0
09A	0	436	0	0	0	0	0
10A	0	446	0	0	0	0	0
11A	0	431	0	0	0	0	0
12P	0	470	0	0	0	0	0
01P	0	453	0	0	0	0	0
02P	0	509	0	0	0	0	0
03P	0	597	0	0	0	0	0
04P	0	725	0	0	0	0	0
05P	0	757	0	0	0	0	0
06P	0	549	0	0	0	0	0
07P	0	408	0	0	0	0	0
08P	0	297	0	0	0	0	0
09P	0	175	0	0	0	0	0
10P	0	106	0	0	0	0	0
11P	0	77	0	0	0	0	0
TOT	0	8107	102	0	0	0	0

STATE OF CONNECTICUT
DEPARTMENT OF TRANSPORTATION
BUREAU OF POLICY AND PLANNING
PLANNING INVENTORY AND DATA

TRAFFIC RECORDER DATA

TOWN OF NORTH BRANFORD ROUTE 150 DIRECTION B

NORTH OF PISTAPOUG ROAD

DAY	SUN	MON	TUE	WED	THU	FRI	SAT
DATE	0	04/05/2010	04/06/2010	0	0	0	0
TYPE							
HOUR							

2010 ADT = 3700 ACF = NA

****

12A	0	0	13	0	0	0	0
01A	0	0	18	0	0	0	0
02A	0	0	11	0	0	0	0
03A	0	0	11	0	0	0	0
04A	0	0	24	0	0	0	0
05A	0	67	0	0	0	0	0
06A	0	199	0	0	0	0	0
07A	0	387	0	0	0	0	0
08A	0	321	0	0	0	0	0
09A	0	190	0	0	0	0	0
10A	0	186	0	0	0	0	0
11A	0	178	0	0	0	0	0
12P	0	182	0	0	0	0	0
01P	0	162	0	0	0	0	0
02P	0	236	0	0	0	0	0
03P	0	308	0	0	0	0	0
04P	0	341	0	0	0	0	0
05P	0	398	0	0	0	0	0
06P	0	269	0	0	0	0	0
07P	0	168	0	0	0	0	0
08P	0	122	0	0	0	0	0
09P	0	70	0	0	0	0	0
10P	0	35	0	0	0	0	0
11P	0	28	0	0	0	0	0
TOT	0	3847	77	0	0	0	0

STATE OF CONNECTICUT
DEPARTMENT OF TRANSPORTATION
BUREAU OF POLICY AND PLANNING
PLANNING INVENTORY AND DATA

TRAFFIC RECORDER DATA

TOWN OF NORTH BRANFORD ROUTE 17 DIRECTION B

NE OF ROUTE 22 CONNECTOR (N JCT)

2010 ADT = 9800 ACF = 0.99

****

DAY	SUN	MON	TUE	WED	THU	FRI	SAT
DATE	0	03/29/2010	03/30/2010	0	0	0	0
TYPE							
HOUR							
12A	0	0	42	0	0	0	0
01A	0	0	20	0	0	0	0
02A	0	0	12	0	0	0	0
03A	0	0	26	0	0	0	0
04A	0	60	0	0	0	0	0
05A	0	159	0	0	0	0	0
06A	0	533	0	0	0	0	0
07A	0	1015	0	0	0	0	0
08A	0	874	0	0	0	0	0
09A	0	554	0	0	0	0	0
10A	0	457	0	0	0	0	0
11A	0	489	0	0	0	0	0
12P	0	517	0	0	0	0	0
01P	0	485	0	0	0	0	0
02P	0	551	0	0	0	0	0
03P	0	742	0	0	0	0	0
04P	0	942	0	0	0	0	0
05P	0	903	0	0	0	0	0
06P	0	685	0	0	0	0	0
07P	0	435	0	0	0	0	0
08P	0	328	0	0	0	0	0
09P	0	194	0	0	0	0	0
10P	0	125	0	0	0	0	0
11P	0	78	0	0	0	0	0
TOT	0	10126	100	0	0	0	0

STATE OF CONNECTICUT
DEPARTMENT OF TRANSPORTATION
BUREAU OF POLICY AND PLANNING
PLANNING INVENTORY AND DATA

TRAFFIC RECORDER DATA

TOWN OF NORTH BRANFORD ROUTE 80 DIRECTION E

SE OF ROUTE 22 (W JCT)

DAY	SUN	MON	TUE	WED	THU	FRI	SAT
DATE	0	03/22/2010	03/23/2010	0	0	0	0
TYPE							
HOUR							

2010 ADT = 10200 ACF = NA

****

12A	0	0	61	0	0	0	0
01A	0	0	23	0	0	0	0
02A	0	0	14	0	0	0	0
03A	0	0	19	0	0	0	0
04A	0	56	0	0	0	0	0
05A	0	133	0	0	0	0	0
06A	0	331	0	0	0	0	0
07A	0	660	0	0	0	0	0
08A	0	687	0	0	0	0	0
09A	0	571	0	0	0	0	0
10A	0	525	0	0	0	0	0
11A	0	579	0	0	0	0	0
12P	0	602	0	0	0	0	0
01P	0	614	0	0	0	0	0
02P	0	606	0	0	0	0	0
03P	0	903	0	0	0	0	0
04P	0	1026	0	0	0	0	0
05P	0	1076	0	0	0	0	0
06P	0	771	0	0	0	0	0
07P	0	498	0	0	0	0	0
08P	0	298	0	0	0	0	0
09P	0	252	0	0	0	0	0
10P	0	129	0	0	0	0	0
11P	0	92	0	0	0	0	0
TOT	0	10409	117	0	0	0	0

STATE OF CONNECTICUT
DEPARTMENT OF TRANSPORTATION
BUREAU OF POLICY AND PLANNING
PLANNING INVENTORY AND DATA

TRAFFIC RECORDER DATA

TOWN OF NORTH BRANFORD ROUTE 80 DIRECTION W

SE OF ROUTE 22 (W JCT)

DAY	SUN	MON	TUE	WED	THU	FRI	SAT
DATE	0	03/22/2010	03/23/2010	0	0	0	0
TYPE							
HOUR							

2010 ADT = 10000 ACF = NA

****

12A	0	0	43	0	0	0	0
01A	0	0	21	0	0	0	0
02A	0	0	14	0	0	0	0
03A	0	0	16	0	0	0	0
04A	0	51	0	0	0	0	0
05A	0	152	0	0	0	0	0
06A	0	493	0	0	0	0	0
07A	0	980	0	0	0	0	0
08A	0	976	0	0	0	0	0
09A	0	546	0	0	0	0	0
10A	0	539	0	0	0	0	0
11A	0	526	0	0	0	0	0
12P	0	651	0	0	0	0	0
01P	0	586	0	0	0	0	0
02P	0	628	0	0	0	0	0
03P	0	702	0	0	0	0	0
04P	0	883	0	0	0	0	0
05P	0	891	0	0	0	0	0
06P	0	576	0	0	0	0	0
07P	0	418	0	0	0	0	0
08P	0	268	0	0	0	0	0
09P	0	190	0	0	0	0	0
10P	0	120	0	0	0	0	0
11P	0	59	0	0	0	0	0
TOT	0	10235	94	0	0	0	0

STATE OF CONNECTICUT
DEPARTMENT OF TRANSPORTATION
BUREAU OF POLICY AND PLANNING
PLANNING INVENTORY AND DATA

TRAFFIC RECORDER DATA

TOWN OF NORTH BRANFORD ROUTE 80 DIRECTION E

WEST OF ROUTE 22 (W JCT)

DAY	SUN	MON	TUE	WED	THU	FRI	SAT
DATE	0	03/22/2010	03/23/2010	0	0	0	0
TYPE							
HOUR							

2010 ADT = 6100 ACF = NA

****

12A	0	0	25	0	0	0	0
01A	0	0	12	0	0	0	0
02A	0	0	12	0	0	0	0
03A	0	0	9	0	0	0	0
04A	0	30	0	0	0	0	0
05A	0	86	0	0	0	0	0
06A	0	263	0	0	0	0	0
07A	0	529	0	0	0	0	0
08A	0	543	0	0	0	0	0
09A	0	369	0	0	0	0	0
10A	0	356	0	0	0	0	0
11A	0	357	0	0	0	0	0
12P	0	413	0	0	0	0	0
01P	0	379	0	0	0	0	0
02P	0	382	0	0	0	0	0
03P	0	424	0	0	0	0	0
04P	0	521	0	0	0	0	0
05P	0	528	0	0	0	0	0
06P	0	376	0	0	0	0	0
07P	0	271	0	0	0	0	0
08P	0	166	0	0	0	0	0
09P	0	130	0	0	0	0	0
10P	0	85	0	0	0	0	0
11P	0	38	0	0	0	0	0
TOT	0	6246	58	0	0	0	0

STATE OF CONNECTICUT
DEPARTMENT OF TRANSPORTATION
BUREAU OF POLICY AND PLANNING
PLANNING INVENTORY AND DATA

TRAFFIC RECORDER DATA

TOWN OF NORTH BRANFORD ROUTE 80 DIRECTION W

WEST OF ROUTE 22 (W JCT)

DAY	SUN	MON	TUE	WED	THU	FRI	SAT
DATE	0	03/22/2010	03/23/2010	0	0	0	0
TYPE							
HOUR							
	2010 ADT = 6400		ACF = NA				
	**********						
12A	0	0	39	0	0	0	0
01A	0	0	14	0	0	0	0
02A	0	0	10	0	0	0	0
03A	0	0	12	0	0	0	0
04A	0	29	0	0	0	0	0
05A	0	72	0	0	0	0	0
06A	0	189	0	0	0	0	0
07A	0	366	0	0	0	0	0
08A	0	364	0	0	0	0	0
09A	0	334	0	0	0	0	0
10A	0	327	0	0	0	0	0
11A	0	387	0	0	0	0	0
12P	0	406	0	0	0	0	0
01P	0	399	0	0	0	0	0
02P	0	435	0	0	0	0	0
03P	0	606	0	0	0	0	0
04P	0	605	0	0	0	0	0
05P	0	599	0	0	0	0	0
06P	0	460	0	0	0	0	0
07P	0	344	0	0	0	0	0
08P	0	227	0	0	0	0	0
09P	0	180	0	0	0	0	0
10P	0	93	0	0	0	0	0
11P	0	57	0	0	0	0	0
TOT	0	6479	75	0	0	0	0

STATE OF CONNECTICUT
DEPARTMENT OF TRANSPORTATION
BUREAU OF POLICY AND PLANNING
PLANNING INVENTORY AND DATA

TRAFFIC RECORDER DATA

TOWN OF NORTH BRANFORD ROUTE 80 DIRECTION E

WEST OF ROUTE 139

DAY	SUN	MON	TUE	WED	THU	FRI	SAT
DATE	0	03/22/2010	03/23/2010	0	0	0	0
TYPE							
HOUR							
	2010 ADT = 9700		ACF = NA				
	**********						
12A	0	0	47	0	0	0	0
01A	0	0	22	0	0	0	0
02A	0	0	12	0	0	0	0
03A	0	0	14	0	0	0	0
04A	0	53	0	0	0	0	0
05A	0	120	0	0	0	0	0
06A	0	295	0	0	0	0	0
07A	0	610	0	0	0	0	0
08A	0	660	0	0	0	0	0
09A	0	540	0	0	0	0	0
10A	0	490	0	0	0	0	0
11A	0	561	0	0	0	0	0
12P	0	608	0	0	0	0	0
01P	0	613	0	0	0	0	0
02P	0	569	0	0	0	0	0
03P	0	846	0	0	0	0	0
04P	0	970	0	0	0	0	0
05P	0	977	0	0	0	0	0
06P	0	751	0	0	0	0	0
07P	0	470	0	0	0	0	0
08P	0	291	0	0	0	0	0
09P	0	238	0	0	0	0	0
10P	0	128	0	0	0	0	0
11P	0	86	0	0	0	0	0
TOT	0	9876	95	0	0	0	0

STATE OF CONNECTICUT
DEPARTMENT OF TRANSPORTATION
BUREAU OF POLICY AND PLANNING
PLANNING INVENTORY AND DATA

TRAFFIC RECORDER DATA

TOWN OF NORTH BRANFORD ROUTE 80 DIRECTION W

WEST OF ROUTE 139

DAY	SUN	MON	TUE	WED	THU	FRI	SAT
DATE	0	03/22/2010	03/23/2010	0	0	0	0
TYPE							
HOUR							

2010 ADT = 9400 ACF = NA

****

12A	0	0	40	0	0	0	0
01A	0	0	22	0	0	0	0
02A	0	0	14	0	0	0	0
03A	0	0	18	0	0	0	0
04A	0	56	0	0	0	0	0
05A	0	135	0	0	0	0	0
06A	0	455	0	0	0	0	0
07A	0	909	0	0	0	0	0
08A	0	854	0	0	0	0	0
09A	0	547	0	0	0	0	0
10A	0	521	0	0	0	0	0
11A	0	542	0	0	0	0	0
12P	0	641	0	0	0	0	0
01P	0	570	0	0	0	0	0
02P	0	629	0	0	0	0	0
03P	0	677	0	0	0	0	0
04P	0	797	0	0	0	0	0
05P	0	805	0	0	0	0	0
06P	0	526	0	0	0	0	0
07P	0	361	0	0	0	0	0
08P	0	245	0	0	0	0	0
09P	0	166	0	0	0	0	0
10P	0	98	0	0	0	0	0
11P	0	61	0	0	0	0	0
TOT	0	9595	94	0	0	0	0

STATE OF CONNECTICUT
DEPARTMENT OF TRANSPORTATION
BUREAU OF POLICY AND PLANNING
PLANNING INVENTORY AND DATA

TRAFFIC RECORDER DATA

TOWN OF NORTH BRANFORD ROUTE 80 DIRECTION B

NE OF LIBRARY PLACE

DAY	SUN	MON	TUE	WED	THU	FRI	SAT
DATE	0	03/22/2010	03/23/2010	0	0	0	0
TYPE							
HOUR							

2010 ADT = 15400 ACF = NA

****

12A	0	0	93	0	0	0	0
01A	0	0	32	0	0	0	0
02A	0	0	26	0	0	0	0
03A	0	32	0	0	0	0	0
04A	0	92	0	0	0	0	0
05A	0	222	0	0	0	0	0
06A	0	674	0	0	0	0	0
07A	0	1111	0	0	0	0	0
08A	0	1208	0	0	0	0	0
09A	0	906	0	0	0	0	0
10A	0	800	0	0	0	0	0
11A	0	867	0	0	0	0	0
12P	0	957	0	0	0	0	0
01P	0	972	0	0	0	0	0
02P	0	942	0	0	0	0	0
03P	0	1198	0	0	0	0	0
04P	0	1328	0	0	0	0	0
05P	0	1422	0	0	0	0	0
06P	0	1049	0	0	0	0	0
07P	0	746	0	0	0	0	0
08P	0	491	0	0	0	0	0
09P	0	351	0	0	0	0	0
10P	0	199	0	0	0	0	0
11P	0	119	0	0	0	0	0
TOT	0	15686	151	0	0	0	0

STATE OF CONNECTICUT
DEPARTMENT OF TRANSPORTATION
BUREAU OF POLICY AND PLANNING
PLANNING INVENTORY AND DATA

TRAFFIC RECORDER DATA

TOWN OF NORTH BRANFORD ROUTE 22 DIRECTION B

SOUTH OF ROUTE 17 (S JCT)

DAY	SUN	MON	TUE	WED	THU	FRI	SAT
DATE	0	03/29/2010	03/30/2010	0	0	0	0
TYPE							
HOUR							

2010 ADT = 10000 ACF = NA

****

12A	0	0	42	0	0	0	0
01A	0	0	14	0	0	0	0
02A	0	0	17	0	0	0	0
03A	0	10	0	0	0	0	0
04A	0	46	0	0	0	0	0
05A	0	142	0	0	0	0	0
06A	0	484	0	0	0	0	0
07A	0	1044	0	0	0	0	0
08A	0	881	0	0	0	0	0
09A	0	583	0	0	0	0	0
10A	0	465	0	0	0	0	0
11A	0	441	0	0	0	0	0
12P	0	468	0	0	0	0	0
01P	0	490	0	0	0	0	0
02P	0	615	0	0	0	0	0
03P	0	791	0	0	0	0	0
04P	0	923	0	0	0	0	0
05P	0	990	0	0	0	0	0
06P	0	666	0	0	0	0	0
07P	0	431	0	0	0	0	0
08P	0	288	0	0	0	0	0
09P	0	258	0	0	0	0	0
10P	0	122	0	0	0	0	0
11P	0	79	0	0	0	0	0
TOT	0	10217	73	0	0	0	0

STATE OF CONNECTICUT
DEPARTMENT OF TRANSPORTATION
BUREAU OF POLICY AND PLANNING
PLANNING INVENTORY AND DATA

TRAFFIC RECORDER DATA

TOWN OF NORTH BRANFORD ROUTE 17 DIRECTION B

SW OF ROUTE 22 (E JCT)

DAY	SUN	MON	TUE	WED	THU	FRI	SAT
DATE	0	03/29/2010	03/30/2010	0	0	0	0
TYPE							
HOUR							

2010 ADT = 5400 ACF = NA

****

12A	0	0	28	0	0	0	0
01A	0	0	28	0	0	0	0
02A	0	0	11	0	0	0	0
03A	0	0	26	0	0	0	0
04A	0	28	0	0	0	0	0
05A	0	79	0	0	0	0	0
06A	0	239	0	0	0	0	0
07A	0	448	0	0	0	0	0
08A	0	569	0	0	0	0	0
09A	0	275	0	0	0	0	0
10A	0	230	0	0	0	0	0
11A	0	255	0	0	0	0	0
12P	0	259	0	0	0	0	0
01P	0	270	0	0	0	0	0
02P	0	258	0	0	0	0	0
03P	0	462	0	0	0	0	0
04P	0	501	0	0	0	0	0
05P	0	436	0	0	0	0	0
06P	0	423	0	0	0	0	0
07P	0	283	0	0	0	0	0
08P	0	219	0	0	0	0	0
09P	0	106	0	0	0	0	0
10P	0	60	0	0	0	0	0
11P	0	35	0	0	0	0	0
TOT	0	5435	93	0	0	0	0

STATE OF CONNECTICUT
DEPARTMENT OF TRANSPORTATION
BUREAU OF POLICY AND PLANNING
PLANNING INVENTORY AND DATA

TRAFFIC RECORDER DATA

TOWN OF NORTH BRANFORD ROUTE 22 DIRECTION B

NW OF LOEBER PLACE

DAY	SUN	MON	TUE	WED	THU	FRI	SAT
DATE	0	03/22/2010	03/23/2010	0	0	0	0
TYPE							
HOUR							

2010 ADT = 5600 ACF = NA

****

12A	0	0	24	0	0	0	0
01A	0	0	15	0	0	0	0
02A	0	0	7	0	0	0	0
03A	0	5	0	0	0	0	0
04A	0	18	0	0	0	0	0
05A	0	84	0	0	0	0	0
06A	0	236	0	0	0	0	0
07A	0	478	0	0	0	0	0
08A	0	454	0	0	0	0	0
09A	0	354	0	0	0	0	0
10A	0	267	0	0	0	0	0
11A	0	308	0	0	0	0	0
12P	0	331	0	0	0	0	0
01P	0	333	0	0	0	0	0
02P	0	337	0	0	0	0	0
03P	0	435	0	0	0	0	0
04P	0	528	0	0	0	0	0
05P	0	591	0	0	0	0	0
06P	0	340	0	0	0	0	0
07P	0	248	0	0	0	0	0
08P	0	128	0	0	0	0	0
09P	0	129	0	0	0	0	0
10P	0	62	0	0	0	0	0
11P	0	38	0	0	0	0	0
TOT	0	5704	46	0	0	0	0

STATE OF CONNECTICUT
DEPARTMENT OF TRANSPORTATION
BUREAU OF POLICY AND PLANNING
PLANNING INVENTORY AND DATA

TRAFFIC RECORDER DATA

TOWN OF NORTH BRANFORD ROUTE 150 DIRECTION B

AT WALLINGFORD TOWN LINE

DAY	SUN	MON	TUE	WED	THU	FRI	SAT
DATE	0	04/05/2010	04/06/2010	0	0	0	0
TYPE							
HOUR							
	2010 ADT = 4200		ACF = NA				
	**********						
12A	0	0	18	0	0	0	0
01A	0	0	22	0	0	0	0
02A	0	0	14	0	0	0	0
03A	0	0	17	0	0	0	0
04A	0	0	29	0	0	0	0
05A	0	78	0	0	0	0	0
06A	0	233	0	0	0	0	0
07A	0	452	0	0	0	0	0
08A	0	373	0	0	0	0	0
09A	0	215	0	0	0	0	0
10A	0	210	0	0	0	0	0
11A	0	190	0	0	0	0	0
12P	0	199	0	0	0	0	0
01P	0	186	0	0	0	0	0
02P	0	237	0	0	0	0	0
03P	0	339	0	0	0	0	0
04P	0	413	0	0	0	0	0
05P	0	467	0	0	0	0	0
06P	0	301	0	0	0	0	0
07P	0	169	0	0	0	0	0
08P	0	124	0	0	0	0	0
09P	0	84	0	0	0	0	0
10P	0	42	0	0	0	0	0
11P	0	34	0	0	0	0	0
TOT	0	4346	100	0	0	0	0

STATE OF CONNECTICUT
DEPARTMENT OF TRANSPORTATION
BUREAU OF POLICY AND PLANNING
PLANNING INVENTORY AND DATA

TRAFFIC RECORDER DATA

TOWN OF NORTH BRANFORD ROUTE 22 DIRECTION B

AT NORTH HAVEN TOWN LINE

DAY	SUN	MON	TUE	WED	THU	FRI	SAT
DATE	0	04/05/2010	04/06/2010	0	0	0	0
TYPE							
HOUR							

2010 ADT = 10700 ACF = NA

****

12A	0	0	109	0	0	0	0
01A	0	0	32	0	0	0	0
02A	0	0	22	0	0	0	0
03A	0	0	21	0	0	0	0
04A	0	41	0	0	0	0	0
05A	0	107	0	0	0	0	0
06A	0	388	0	0	0	0	0
07A	0	967	0	0	0	0	0
08A	0	842	0	0	0	0	0
09A	0	594	0	0	0	0	0
10A	0	561	0	0	0	0	0
11A	0	558	0	0	0	0	0
12P	0	675	0	0	0	0	0
01P	0	600	0	0	0	0	0
02P	0	678	0	0	0	0	0
03P	0	812	0	0	0	0	0
04P	0	1091	0	0	0	0	0
05P	0	1064	0	0	0	0	0
06P	0	726	0	0	0	0	0
07P	0	526	0	0	0	0	0
08P	0	394	0	0	0	0	0
09P	0	264	0	0	0	0	0
10P	0	147	0	0	0	0	0
11P	0	114	0	0	0	0	0
TOT	0	11149	184	0	0	0	0

STATE OF CONNECTICUT
DEPARTMENT OF TRANSPORTATION
BUREAU OF POLICY AND PLANNING
PLANNING INVENTORY AND DATA

TRAFFIC RECORDER DATA

TOWN OF NORTH BRANFORD ROUTE 17 DIRECTION B

AT NORTH HAVEN TOWN LINE

DAY	SUN	MON	TUE	WED	THU	FRI	SAT
DATE	0	03/29/2010	03/30/2010	0	0	0	0
TYPE							
HOUR							

2010 ADT = 6000 ACF = NA

****

12A	0	0	42	0	0	0	0
01A	0	0	33	0	0	0	0
02A	0	0	26	0	0	0	0
03A	0	0	45	0	0	0	0
04A	0	37	0	0	0	0	0
05A	0	113	0	0	0	0	0
06A	0	336	0	0	0	0	0
07A	0	536	0	0	0	0	0
08A	0	485	0	0	0	0	0
09A	0	300	0	0	0	0	0
10A	0	277	0	0	0	0	0
11A	0	294	0	0	0	0	0
12P	0	320	0	0	0	0	0
01P	0	282	0	0	0	0	0
02P	0	319	0	0	0	0	0
03P	0	459	0	0	0	0	0
04P	0	543	0	0	0	0	0
05P	0	569	0	0	0	0	0
06P	0	416	0	0	0	0	0
07P	0	278	0	0	0	0	0
08P	0	193	0	0	0	0	0
09P	0	150	0	0	0	0	0
10P	0	97	0	0	0	0	0
11P	0	57	0	0	0	0	0
TOT	0	6061	146	0	0	0	0

STATE OF CONNECTICUT
DEPARTMENT OF TRANSPORTATION
BUREAU OF POLICY AND PLANNING
PLANNING INVENTORY AND DATA

TRAFFIC RECORDER DATA

TOWN OF NORTH BRANFORD ROUTE 22 DIRECTION B

WEST OF OLD POST ROAD

DAY	SUN	MON	TUE	WED	THU	FRI	SAT
DATE	0	03/29/2010	03/30/2010	0	0	0	0
TYPE							
HOUR							
	2010 ADT = 9000		ACF = NA				
	**********						
12A	0	0	51	0	0	0	0
01A	0	0	27	0	0	0	0
02A	0	0	24	0	0	0	0
03A	0	0	34	0	0	0	0
04A	0	41	0	0	0	0	0
05A	0	135	0	0	0	0	0
06A	0	390	0	0	0	0	0
07A	0	817	0	0	0	0	0
08A	0	827	0	0	0	0	0
09A	0	530	0	0	0	0	0
10A	0	410	0	0	0	0	0
11A	0	418	0	0	0	0	0
12P	0	468	0	0	0	0	0
01P	0	453	0	0	0	0	0
02P	0	557	0	0	0	0	0
03P	0	695	0	0	0	0	0
04P	0	809	0	0	0	0	0
05P	0	872	0	0	0	0	0
06P	0	599	0	0	0	0	0
07P	0	415	0	0	0	0	0
08P	0	296	0	0	0	0	0
09P	0	232	0	0	0	0	0
10P	0	109	0	0	0	0	0
11P	0	90	0	0	0	0	0
TOT	0	9163	136	0	0	0	0

STATE OF CONNECTICUT
DEPARTMENT OF TRANSPORTATION
BUREAU OF POLICY AND PLANNING
PLANNING INVENTORY AND DATA

TRAFFIC RECORDER DATA

TOWN OF NORTH BRANFORD ROUTE 17 DIRECTION B

SW OF WHITE HOLLOW ROAD

DAY	SUN	MON	TUE	WED	THU	FRI	SAT
DATE	0	04/05/2010	04/06/2010	0	0	0	0
TYPE							
HOUR							

2010 ADT = 6800 ACF = 0.99

****

12A	0	0	41	0	0	0	0
01A	0	0	20	0	0	0	0
02A	0	0	4	0	0	0	0
03A	0	0	14	0	0	0	0
04A	0	45	0	0	0	0	0
05A	0	132	0	0	0	0	0
06A	0	376	0	0	0	0	0
07A	0	690	0	0	0	0	0
08A	0	534	0	0	0	0	0
09A	0	365	0	0	0	0	0
10A	0	324	0	0	0	0	0
11A	0	328	0	0	0	0	0
12P	0	339	0	0	0	0	0
01P	0	354	0	0	0	0	0
02P	0	433	0	0	0	0	0
03P	0	532	0	0	0	0	0
04P	0	622	0	0	0	0	0
05P	0	681	0	0	0	0	0
06P	0	506	0	0	0	0	0
07P	0	331	0	0	0	0	0
08P	0	238	0	0	0	0	0
09P	0	176	0	0	0	0	0
10P	0	98	0	0	0	0	0
11P	0	78	0	0	0	0	0
TOT	0	7182	79	0	0	0	0

STATE OF CONNECTICUT
DEPARTMENT OF TRANSPORTATION
BUREAU OF POLICY AND PLANNING
PLANNING INVENTORY AND DATA

TRAFFIC RECORDER DATA

TOWN OF NORTH BRANFORD ROUTE 22 DIRECTION B

WEST OF VILLAGE STREET

DAY	SUN	MON	TUE	WED	THU	FRI	SAT
DATE	0	04/05/2010	04/06/2010	0	0	0	0
TYPE							
HOUR							

2010 ADT = 9300 ACF = NA

****

12A	0	0	48	0	0	0	0
01A	0	0	25	0	0	0	0
02A	0	0	20	0	0	0	0
03A	0	0	22	0	0	0	0
04A	0	39	0	0	0	0	0
05A	0	99	0	0	0	0	0
06A	0	332	0	0	0	0	0
07A	0	813	0	0	0	0	0
08A	0	772	0	0	0	0	0
09A	0	513	0	0	0	0	0
10A	0	495	0	0	0	0	0
11A	0	500	0	0	0	0	0
12P	0	548	0	0	0	0	0
01P	0	524	0	0	0	0	0
02P	0	604	0	0	0	0	0
03P	0	728	0	0	0	0	0
04P	0	883	0	0	0	0	0
05P	0	937	0	0	0	0	0
06P	0	676	0	0	0	0	0
07P	0	493	0	0	0	0	0
08P	0	354	0	0	0	0	0
09P	0	223	0	0	0	0	0
10P	0	119	0	0	0	0	0
11P	0	83	0	0	0	0	0
TOT	0	9735	115	0	0	0	0

STATE OF CONNECTICUT
DEPARTMENT OF TRANSPORTATION
BUREAU OF POLICY AND PLANNING
PLANNING INVENTORY AND DATA

TRAFFIC RECORDER DATA

TOWN OF NORTH BRANFORD ROUTE 17 DIRECTION B

EAST OF VILLAGE STREET

DAY	SUN	MON	TUE	WED	THU	FRI	SAT
DATE	0	03/29/2010	03/30/2010	0	0	0	0
TYPE							
HOUR							

2010 ADT = 4600 ACF = NA

****

12A	0	0	26	0	0	0	0
01A	0	0	26	0	0	0	0
02A	0	0	11	0	0	0	0
03A	0	0	27	0	0	0	0
04A	0	26	0	0	0	0	0
05A	0	81	0	0	0	0	0
06A	0	253	0	0	0	0	0
07A	0	413	0	0	0	0	0
08A	0	410	0	0	0	0	0
09A	0	236	0	0	0	0	0
10A	0	226	0	0	0	0	0
11A	0	236	0	0	0	0	0
12P	0	218	0	0	0	0	0
01P	0	232	0	0	0	0	0
02P	0	249	0	0	0	0	0
03P	0	368	0	0	0	0	0
04P	0	405	0	0	0	0	0
05P	0	390	0	0	0	0	0
06P	0	314	0	0	0	0	0
07P	0	206	0	0	0	0	0
08P	0	145	0	0	0	0	0
09P	0	94	0	0	0	0	0
10P	0	60	0	0	0	0	0
11P	0	41	0	0	0	0	0
TOT	0	4603	90	0	0	0	0

STATE OF CONNECTICUT
DEPARTMENT OF TRANSPORTATION
BUREAU OF POLICY AND PLANNING
PLANNING INVENTORY AND DATA

TRAFFIC RECORDER DATA

TOWN OF NORTH BRANFORD ROUTE 80 DIRECTION E

SW OF GREAT HILL ROAD

DAY	SUN	MON	TUE	WED	THU	FRI	SAT
DATE	0	03/22/2010	03/23/2010	0	0	0	0
TYPE							
HOUR							

2010 ADT = 9200 ACF = NA

****

12A	0	0	72	0	0	0	0
01A	0	0	25	0	0	0	0
02A	0	0	13	0	0	0	0
03A	0	11	0	0	0	0	0
04A	0	31	0	0	0	0	0
05A	0	69	0	0	0	0	0
06A	0	231	0	0	0	0	0
07A	0	393	0	0	0	0	0
08A	0	516	0	0	0	0	0
09A	0	468	0	0	0	0	0
10A	0	419	0	0	0	0	0
11A	0	494	0	0	0	0	0
12P	0	540	0	0	0	0	0
01P	0	574	0	0	0	0	0
02P	0	594	0	0	0	0	0
03P	0	813	0	0	0	0	0
04P	0	977	0	0	0	0	0
05P	0	1042	0	0	0	0	0
06P	0	785	0	0	0	0	0
07P	0	539	0	0	0	0	0
08P	0	338	0	0	0	0	0
09P	0	260	0	0	0	0	0
10P	0	156	0	0	0	0	0
11P	0	92	0	0	0	0	0
TOT	0	9342	110	0	0	0	0

STATE OF CONNECTICUT
DEPARTMENT OF TRANSPORTATION
BUREAU OF POLICY AND PLANNING
PLANNING INVENTORY AND DATA

TRAFFIC RECORDER DATA

TOWN OF NORTH BRANFORD ROUTE 80 DIRECTION W

SW OF GREAT HILL ROAD

DAY	SUN	MON	TUE	WED	THU	FRI	SAT
DATE	0	03/22/2010	03/23/2010	0	0	0	0
TYPE							
HOUR							

2010 ADT = 9500 ACF = NA

****

12A	0	0	36	0	0	0	0
01A	0	0	15	0	0	0	0
02A	0	0	15	0	0	0	0
03A	0	22	0	0	0	0	0
04A	0	72	0	0	0	0	0
05A	0	206	0	0	0	0	0
06A	0	584	0	0	0	0	0
07A	0	1025	0	0	0	0	0
08A	0	982	0	0	0	0	0
09A	0	648	0	0	0	0	0
10A	0	530	0	0	0	0	0
11A	0	537	0	0	0	0	0
12P	0	584	0	0	0	0	0
01P	0	568	0	0	0	0	0
02P	0	552	0	0	0	0	0
03P	0	610	0	0	0	0	0
04P	0	692	0	0	0	0	0
05P	0	730	0	0	0	0	0
06P	0	508	0	0	0	0	0
07P	0	341	0	0	0	0	0
08P	0	221	0	0	0	0	0
09P	0	151	0	0	0	0	0
10P	0	87	0	0	0	0	0
11P	0	47	0	0	0	0	0
TOT	0	9697	66	0	0	0	0

STATE OF CONNECTICUT
DEPARTMENT OF TRANSPORTATION
BUREAU OF POLICY AND PLANNING
PLANNING INVENTORY AND DATA

TRAFFIC RECORDER DATA

TOWN OF NORTH BRANFORD ROUTE DIRECTION B

REEDS GAP RD WEST - NORTH OF BERNCLIFF DR

DAY	SUN	MON	TUE	WED	THU	FRI	SAT
DATE	0	04/05/2010	04/06/2010	0	0	0	0
TYPE							
HOUR							
	2010 ADT = 1600		ACF = NA				
	**********						
12A	0	0	6	0	0	0	0
01A	0	0	4	0	0	0	0
02A	0	0	2	0	0	0	0
03A	0	0	3	0	0	0	0
04A	0	0	7	0	0	0	0
05A	0	0	29	0	0	0	0
06A	0	91	93	0	0	0	0
07A	0	155	150	0	0	0	0
08A	0	122	145	0	0	0	0
09A	0	74	67	0	0	0	0
10A	0	93	0	0	0	0	0
11A	0	71	0	0	0	0	0
12P	0	92	0	0	0	0	0
01P	0	82	0	0	0	0	0
02P	0	106	0	0	0	0	0
03P	0	148	0	0	0	0	0
04P	0	158	0	0	0	0	0
05P	0	153	0	0	0	0	0
06P	0	115	0	0	0	0	0
07P	0	81	0	0	0	0	0
08P	0	61	0	0	0	0	0
09P	0	45	0	0	0	0	0
10P	0	25	0	0	0	0	0
11P	0	15	0	0	0	0	0
TOT	0	1687	506	0	0	0	0

STATE OF CONNECTICUT
DEPARTMENT OF TRANSPORTATION
BUREAU OF POLICY AND PLANNING
PLANNING INVENTORY AND DATA

TRAFFIC RECORDER DATA

TOWN OF NORTH BRANFORD ROUTE 80 DIRECTION B

SW OF CLEAR LAKE ROAD #1

DAY	SUN	MON	TUE	WED	THU	FRI	SAT
DATE	0	03/22/2010	03/23/2010	0	0	0	0
TYPE							
HOUR							

2010 ADT = 10700 ACF = NA

****

12A	0	0	60	0	0	0	0
01A	0	0	23	0	0	0	0
02A	0	0	13	0	0	0	0
03A	0	17	0	0	0	0	0
04A	0	61	0	0	0	0	0
05A	0	157	0	0	0	0	0
06A	0	457	0	0	0	0	0
07A	0	820	0	0	0	0	0
08A	0	887	0	0	0	0	0
09A	0	638	0	0	0	0	0
10A	0	526	0	0	0	0	0
11A	0	613	0	0	0	0	0
12P	0	629	0	0	0	0	0
01P	0	621	0	0	0	0	0
02P	0	626	0	0	0	0	0
03P	0	830	0	0	0	0	0
04P	0	948	0	0	0	0	0
05P	0	1058	0	0	0	0	0
06P	0	751	0	0	0	0	0
07P	0	495	0	0	0	0	0
08P	0	331	0	0	0	0	0
09P	0	239	0	0	0	0	0
10P	0	154	0	0	0	0	0
11P	0	70	0	0	0	0	0
TOT	0	10928	96	0	0	0	0

STATE OF CONNECTICUT
DEPARTMENT OF TRANSPORTATION
BUREAU OF POLICY AND PLANNING
PLANNING INVENTORY AND DATA

TRAFFIC RECORDER DATA

TOWN OF NORTH BRANFORD ROUTE 17 DIRECTION B

WEST OF REEDS GAP ROAD EAST

DAY	SUN	MON	TUE	WED	THU	FRI	SAT
DATE	0	04/05/2010	04/06/2010	0	0	0	0
TYPE							
HOUR							

2010 ADT = 8700 ACF = 0.99

****

12A	0	0	54	0	0	0	0
01A	0	0	23	0	0	0	0
02A	0	0	7	0	0	0	0
03A	0	0	24	0	0	0	0
04A	0	50	0	0	0	0	0
05A	0	153	0	0	0	0	0
06A	0	470	0	0	0	0	0
07A	0	858	0	0	0	0	0
08A	0	705	0	0	0	0	0
09A	0	442	0	0	0	0	0
10A	0	446	0	0	0	0	0
11A	0	431	0	0	0	0	0
12P	0	450	0	0	0	0	0
01P	0	455	0	0	0	0	0
02P	0	529	0	0	0	0	0
03P	0	714	0	0	0	0	0
04P	0	845	0	0	0	0	0
05P	0	872	0	0	0	0	0
06P	0	628	0	0	0	0	0
07P	0	453	0	0	0	0	0
08P	0	343	0	0	0	0	0
09P	0	202	0	0	0	0	0
10P	0	118	0	0	0	0	0
11P	0	86	0	0	0	0	0
TOT	0	9250	108	0	0	0	0

STATE OF CONNECTICUT
DEPARTMENT OF TRANSPORTATION
BUREAU OF POLICY AND PLANNING
PLANNING INVENTORY AND DATA

TRAFFIC RECORDER DATA

TOWN OF NORTH BRANFORD ROUTE 139 DIRECTION B

SE OF ROUTE 80

DAY	SUN	MON	TUE	WED	THU	FRI	SAT
DATE	0	03/22/2010	03/23/2010	0	0	0	0
TYPE							
HOUR							

2010 ADT = 12900 ACF = NA

****

12A	0	0	70	0	0	0	0
01A	0	0	29	0	0	0	0
02A	0	0	19	0	0	0	0
03A	0	20	0	0	0	0	0
04A	0	72	0	0	0	0	0
05A	0	201	0	0	0	0	0
06A	0	585	0	0	0	0	0
07A	0	992	0	0	0	0	0
08A	0	942	0	0	0	0	0
09A	0	767	0	0	0	0	0
10A	0	707	0	0	0	0	0
11A	0	736	0	0	0	0	0
12P	0	888	0	0	0	0	0
01P	0	782	0	0	0	0	0
02P	0	821	0	0	0	0	0
03P	0	1041	0	0	0	0	0
04P	0	1123	0	0	0	0	0
05P	0	1139	0	0	0	0	0
06P	0	802	0	0	0	0	0
07P	0	603	0	0	0	0	0
08P	0	424	0	0	0	0	0
09P	0	271	0	0	0	0	0
10P	0	146	0	0	0	0	0
11P	0	92	0	0	0	0	0
TOT	0	13154	118	0	0	0	0

STATE OF CONNECTICUT
DEPARTMENT OF TRANSPORTATION
BUREAU OF POLICY AND PLANNING
PLANNING INVENTORY AND DATA

TRAFFIC RECORDER DATA

TOWN OF NORTH BRANFORD ROUTE 80 DIRECTION B

WEST OF STROUD ROAD

DAY	SUN	MON	TUE	WED	THU	FRI	SAT
DATE	0	03/22/2010	03/23/2010	0	0	0	0
TYPE							
HOUR							

2010 ADT = 9200 ACF = NA

****

12A	0	0	49	0	0	0	0
01A	0	0	18	0	0	0	0
02A	0	0	12	0	0	0	0
03A	0	18	0	0	0	0	0
04A	0	55	0	0	0	0	0
05A	0	143	0	0	0	0	0
06A	0	413	0	0	0	0	0
07A	0	731	0	0	0	0	0
08A	0	781	0	0	0	0	0
09A	0	552	0	0	0	0	0
10A	0	470	0	0	0	0	0
11A	0	505	0	0	0	0	0
12P	0	524	0	0	0	0	0
01P	0	543	0	0	0	0	0
02P	0	526	0	0	0	0	0
03P	0	696	0	0	0	0	0
04P	0	821	0	0	0	0	0
05P	0	902	0	0	0	0	0
06P	0	644	0	0	0	0	0
07P	0	421	0	0	0	0	0
08P	0	276	0	0	0	0	0
09P	0	202	0	0	0	0	0
10P	0	123	0	0	0	0	0
11P	0	51	0	0	0	0	0
TOT	0	9397	79	0	0	0	0

STATE OF CONNECTICUT
DEPARTMENT OF TRANSPORTATION
BUREAU OF POLICY AND PLANNING
PLANNING INVENTORY AND DATA

TRAFFIC RECORDER DATA

TOWN OF NORTH BRANFORD ROUTE DIRECTION B

BRASSWOOD DR - SOUTH OF BRIARWOOD DR

DAY	SUN	MON	TUE	WED	THU	FRI	SAT
DATE	0	0	0	03/24/2010	03/25/2010	0	0
TYPE							
HOUR							

2010 ADT = 60 ACF = NA

****

12A	0	0	0	0	0	0	0
01A	0	0	0	0	0	0	0
02A	0	0	0	0	1	0	0
03A	0	0	0	0	0	0	0
04A	0	0	0	0	1	0	0
05A	0	0	0	0	0	0	0
06A	0	0	0	0	1	0	0
07A	0	0	0	0	5	0	0
08A	0	0	0	5	0	0	0
09A	0	0	0	2	0	0	0
10A	0	0	0	3	0	0	0
11A	0	0	0	2	0	0	0
12P	0	0	0	3	0	0	0
01P	0	0	0	4	0	0	0
02P	0	0	0	4	0	0	0
03P	0	0	0	10	0	0	0
04P	0	0	0	10	0	0	0
05P	0	0	0	3	0	0	0
06P	0	0	0	3	0	0	0
07P	0	0	0	4	0	0	0
08P	0	0	0	3	0	0	0
09P	0	0	0	0	0	0	0
10P	0	0	0	0	0	0	0
11P	0	0	0	1	0	0	0
TOT	0	0	0	57	8	0	0

STATE OF CONNECTICUT
DEPARTMENT OF TRANSPORTATION
BUREAU OF POLICY AND PLANNING
PLANNING INVENTORY AND DATA

TRAFFIC RECORDER DATA

TOWN OF NORTH BRANFORD ROUTE DIRECTION B

GREAT OAK RD #1 - WEST OF FOREST VIEW RD

DAY	SUN	MON	TUE	WED	THU	FRI	SAT
DATE	0	04/05/2010	04/06/2010	0	0	0	0
TYPE							
HOUR							

2010 ADT = 200 ACF = NA

****

12A	0	0	3	0	0	0	0
01A	0	0	1	0	0	0	0
02A	0	0	1	0	0	0	0
03A	0	0	2	0	0	0	0
04A	0	0	5	0	0	0	0
05A	0	0	4	0	0	0	0
06A	0	9	11	0	0	0	0
07A	0	17	24	0	0	0	0
08A	0	8	11	0	0	0	0
09A	0	6	0	0	0	0	0
10A	0	10	0	0	0	0	0
11A	0	7	0	0	0	0	0
12P	0	14	0	0	0	0	0
01P	0	3	0	0	0	0	0
02P	0	12	0	0	0	0	0
03P	0	15	0	0	0	0	0
04P	0	29	0	0	0	0	0
05P	0	15	0	0	0	0	0
06P	0	12	0	0	0	0	0
07P	0	13	0	0	0	0	0
08P	0	7	0	0	0	0	0
09P	0	4	0	0	0	0	0
10P	0	0	0	0	0	0	0
11P	0	3	0	0	0	0	0
TOT	0	184	62	0	0	0	0

STATE OF CONNECTICUT
DEPARTMENT OF TRANSPORTATION
BUREAU OF POLICY AND PLANNING
PLANNING INVENTORY AND DATA

TRAFFIC RECORDER DATA

TOWN OF NORTH BRANFORD ROUTE 17 DIRECTION B

SOUTH OF ROUTE 22 (N JCT)

DAY	SUN	MON	TUE	WED	THU	FRI	SAT
DATE	0	03/29/2010	03/30/2010	0	0	0	0
TYPE							
HOUR							

2010 ADT = 15100 ACF = NA

****

12A	0	0	68	0	0	0	0
01A	0	0	43	0	0	0	0
02A	0	0	29	0	0	0	0
03A	0	25	0	0	0	0	0
04A	0	68	0	0	0	0	0
05A	0	222	0	0	0	0	0
06A	0	725	0	0	0	0	0
07A	0	1484	0	0	0	0	0
08A	0	1380	0	0	0	0	0
09A	0	820	0	0	0	0	0
10A	0	711	0	0	0	0	0
11A	0	702	0	0	0	0	0
12P	0	729	0	0	0	0	0
01P	0	746	0	0	0	0	0
02P	0	889	0	0	0	0	0
03P	0	1232	0	0	0	0	0
04P	0	1414	0	0	0	0	0
05P	0	1458	0	0	0	0	0
06P	0	1038	0	0	0	0	0
07P	0	715	0	0	0	0	0
08P	0	469	0	0	0	0	0
09P	0	331	0	0	0	0	0
10P	0	178	0	0	0	0	0
11P	0	115	0	0	0	0	0
TOT	0	15451	140	0	0	0	0

STATE OF CONNECTICUT
DEPARTMENT OF TRANSPORTATION
BUREAU OF POLICY AND PLANNING
PLANNING INVENTORY AND DATA

TRAFFIC RECORDER DATA

TOWN OF NORTH BRANFORD ROUTE 740 DIRECTION B

(TOTOKET ROAD) - AT BRANFORD TOWN LINE

DAY	SUN	MON	TUE	WED	THU	FRI	SAT
DATE	0	0	0	03/24/2010	03/25/2010	0	0
TYPE							
HOUR							

2010 ADT = 5600 ACF = 1.00

****

12A	0	0	0	0	25	0	0
01A	0	0	0	0	16	0	0
02A	0	0	0	0	7	0	0
03A	0	0	0	0	5	0	0
04A	0	0	0	0	15	0	0
05A	0	0	0	50	0	0	0
06A	0	0	0	171	0	0	0
07A	0	0	0	469	0	0	0
08A	0	0	0	435	0	0	0
09A	0	0	0	311	0	0	0
10A	0	0	0	290	0	0	0
11A	0	0	0	271	0	0	0
12P	0	0	0	308	0	0	0
01P	0	0	0	318	0	0	0
02P	0	0	0	390	0	0	0
03P	0	0	0	424	0	0	0
04P	0	0	0	496	0	0	0
05P	0	0	0	584	0	0	0
06P	0	0	0	433	0	0	0
07P	0	0	0	306	0	0	0
08P	0	0	0	222	0	0	0
09P	0	0	0	126	0	0	0
10P	0	0	0	94	0	0	0
11P	0	0	0	45	0	0	0
TOT	0	0	0	5743	68	0	0

STATE OF CONNECTICUT
DEPARTMENT OF TRANSPORTATION
BUREAU OF POLICY AND PLANNING
PLANNING INVENTORY AND DATA

TRAFFIC RECORDER DATA

TOWN OF NORTH BRANFORD ROUTE 139 DIRECTION B

AT BRANFORD TOWN LINE

DAY	SUN	MON	TUE	WED	THU	FRI	SAT
DATE	0	03/22/2010	03/23/2010	0	0	0	0
TYPE							
HOUR							

2010 ADT = 13200 ACF = NA

****

12A	0	0	71	0	0	0	0
01A	0	0	27	0	0	0	0
02A	0	0	18	0	0	0	0
03A	0	22	0	0	0	0	0
04A	0	82	0	0	0	0	0
05A	0	220	0	0	0	0	0
06A	0	584	0	0	0	0	0
07A	0	1074	0	0	0	0	0
08A	0	1013	0	0	0	0	0
09A	0	778	0	0	0	0	0
10A	0	772	0	0	0	0	0
11A	0	738	0	0	0	0	0
12P	0	917	0	0	0	0	0
01P	0	887	0	0	0	0	0
02P	0	853	0	0	0	0	0
03P	0	1082	0	0	0	0	0
04P	0	1129	0	0	0	0	0
05P	0	1117	0	0	0	0	0
06P	0	761	0	0	0	0	0
07P	0	568	0	0	0	0	0
08P	0	431	0	0	0	0	0
09P	0	249	0	0	0	0	0
10P	0	156	0	0	0	0	0
11P	0	110	0	0	0	0	0
TOT	0	13543	116	0	0	0	0

STATE OF CONNECTICUT
DEPARTMENT OF TRANSPORTATION
BUREAU OF POLICY AND PLANNING
PLANNING INVENTORY AND DATA

TRAFFIC RECORDER DATA

TOWN OF NORTH BRANFORD ROUTE 80 DIRECTION B

NE OF WEST POND ROAD

DAY	SUN	MON	TUE	WED	THU	FRI	SAT
DATE	0	03/22/2010	03/23/2010	0	0	0	0
TYPE							
HOUR							

2010 ADT = 12800 ACF = NA

****

12A	0	0	63	0	0	0	0
01A	0	0	23	0	0	0	0
02A	0	0	17	0	0	0	0
03A	0	20	0	0	0	0	0
04A	0	66	0	0	0	0	0
05A	0	205	0	0	0	0	0
06A	0	537	0	0	0	0	0
07A	0	926	0	0	0	0	0
08A	0	1004	0	0	0	0	0
09A	0	783	0	0	0	0	0
10A	0	706	0	0	0	0	0
11A	0	741	0	0	0	0	0
12P	0	831	0	0	0	0	0
01P	0	794	0	0	0	0	0
02P	0	746	0	0	0	0	0
03P	0	973	0	0	0	0	0
04P	0	1087	0	0	0	0	0
05P	0	1186	0	0	0	0	0
06P	0	878	0	0	0	0	0
07P	0	598	0	0	0	0	0
08P	0	407	0	0	0	0	0
09P	0	295	0	0	0	0	0
10P	0	179	0	0	0	0	0
11P	0	85	0	0	0	0	0
TOT	0	13047	103	0	0	0	0

STATE OF CONNECTICUT
DEPARTMENT OF TRANSPORTATION
BUREAU OF POLICY AND PLANNING
PLANNING INVENTORY AND DATA

TRAFFIC RECORDER DATA

TOWN OF NORTH BRANFORD ROUTE DIRECTION B

TWIN LAKES ROAD - SOUTH OF ROUTE 80

DAY	SUN	MON	TUE	WED	THU	FRI	SAT
DATE	0	0	0	03/24/2010	03/25/2010	0	0
TYPE							
HOUR							

2010 ADT = 3300 ACF = NA

****

12A	0	0	0	0	11	0	0
01A	0	0	0	0	16	0	0
02A	0	0	0	0	0	0	0
03A	0	0	0	0	4	0	0
04A	0	0	0	0	10	0	0
05A	0	0	0	0	34	0	0
06A	0	0	0	0	117	0	0
07A	0	0	0	0	304	0	0
08A	0	0	0	280	0	0	0
09A	0	0	0	154	0	0	0
10A	0	0	0	158	0	0	0
11A	0	0	0	159	0	0	0
12P	0	0	0	155	0	0	0
01P	0	0	0	144	0	0	0
02P	0	0	0	226	0	0	0
03P	0	0	0	260	0	0	0
04P	0	0	0	355	0	0	0
05P	0	0	0	370	0	0	0
06P	0	0	0	224	0	0	0
07P	0	0	0	185	0	0	0
08P	0	0	0	123	0	0	0
09P	0	0	0	83	0	0	0
10P	0	0	0	39	0	0	0
11P	0	0	0	25	0	0	0
TOT	0	0	0	2940	496	0	0

STATE OF CONNECTICUT
DEPARTMENT OF TRANSPORTATION
BUREAU OF POLICY AND PLANNING
PLANNING INVENTORY AND DATA

TRAFFIC RECORDER DATA

TOWN OF NORTH BRANFORD ROUTE DIRECTION B

SEA HILL ROAD - SW OF BEECH STREET #2

DAY	SUN	MON	TUE	WED	THU	FRI	SAT
DATE	0	0	0	03/24/2010	03/25/2010	0	0
TYPE							
HOUR							

2010 ADT = 1900 ACF = NA

****

12A	0	0	0	0	14	0	0
01A	0	0	0	0	2	0	0
02A	0	0	0	0	5	0	0
03A	0	0	0	0	3	0	0
04A	0	0	0	0	11	0	0
05A	0	0	0	0	24	0	0
06A	0	0	0	0	78	0	0
07A	0	0	0	0	158	0	0
08A	0	0	0	144	0	0	0
09A	0	0	0	121	0	0	0
10A	0	0	0	80	0	0	0
11A	0	0	0	100	0	0	0
12P	0	0	0	105	0	0	0
01P	0	0	0	114	0	0	0
02P	0	0	0	119	0	0	0
03P	0	0	0	128	0	0	0
04P	0	0	0	162	0	0	0
05P	0	0	0	200	0	0	0
06P	0	0	0	143	0	0	0
07P	0	0	0	115	0	0	0
08P	0	0	0	97	0	0	0
09P	0	0	0	44	0	0	0
10P	0	0	0	23	0	0	0
11P	0	0	0	7	0	0	0
TOT	0	0	0	1702	295	0	0

STATE OF CONNECTICUT
DEPARTMENT OF TRANSPORTATION
BUREAU OF POLICY AND PLANNING
PLANNING INVENTORY AND DATA

TRAFFIC RECORDER DATA

TOWN OF NORTH BRANFORD ROUTE DIRECTION B

VILLAGE STREET - NORTH OF SURRY DRIVE

DAY	SUN	MON	TUE	WED	THU	FRI	SAT
DATE	0	04/05/2010	04/06/2010	0	0	0	0
TYPE							
HOUR							

2010 ADT = 2100 ACF = 0.99

****

12A	0	0	8	0	0	0	0
01A	0	0	8	0	0	0	0
02A	0	0	7	0	0	0	0
03A	0	0	6	0	0	0	0
04A	0	0	10	0	0	0	0
05A	0	0	26	0	0	0	0
06A	0	78	85	0	0	0	0
07A	0	178	201	0	0	0	0
08A	0	174	153	0	0	0	0
09A	0	95	0	0	0	0	0
10A	0	81	0	0	0	0	0
11A	0	87	0	0	0	0	0
12P	0	106	0	0	0	0	0
01P	0	96	0	0	0	0	0
02P	0	148	0	0	0	0	0
03P	0	172	0	0	0	0	0
04P	0	231	0	0	0	0	0
05P	0	261	0	0	0	0	0
06P	0	181	0	0	0	0	0
07P	0	133	0	0	0	0	0
08P	0	98	0	0	0	0	0
09P	0	62	0	0	0	0	0
10P	0	27	0	0	0	0	0
11P	0	25	0	0	0	0	0
TOT	0	2233	504	0	0	0	0

STATE OF CONNECTICUT
DEPARTMENT OF TRANSPORTATION
BUREAU OF POLICY AND PLANNING
PLANNING INVENTORY AND DATA

TRAFFIC RECORDER DATA

TOWN OF NORTH BRANFORD ROUTE DIRECTION B

WOODS HILL ROAD - NORTH OF ROUTE 17

DAY	SUN	MON	TUE	WED	THU	FRI	SAT
DATE	0	04/05/2010	04/06/2010	0	0	0	0
TYPE							
HOUR							
	2010 ADT = 1700		ACF = NA				
	**********						
12A	0	0	7	0	0	0	0
01A	0	0	1	0	0	0	0
02A	0	0	0	0	0	0	0
03A	0	0	4	0	0	0	0
04A	0	0	13	0	0	0	0
05A	0	0	21	0	0	0	0
06A	0	105	117	0	0	0	0
07A	0	227	245	0	0	0	0
08A	0	178	197	0	0	0	0
09A	0	81	85	0	0	0	0
10A	0	69	0	0	0	0	0
11A	0	58	0	0	0	0	0
12P	0	65	0	0	0	0	0
01P	0	61	0	0	0	0	0
02P	0	97	0	0	0	0	0
03P	0	125	0	0	0	0	0
04P	0	193	0	0	0	0	0
05P	0	232	0	0	0	0	0
06P	0	127	0	0	0	0	0
07P	0	65	0	0	0	0	0
08P	0	44	0	0	0	0	0
09P	0	24	0	0	0	0	0
10P	0	15	0	0	0	0	0
11P	0	20	0	0	0	0	0
TOT	0	1786	690	0	0	0	0

STATE OF CONNECTICUT
DEPARTMENT OF TRANSPORTATION
BUREAU OF POLICY AND PLANNING
PLANNING INVENTORY AND DATA

TRAFFIC RECORDER DATA

TOWN OF NORTH BRANFORD ROUTE DIRECTION B

QUEACH ROAD - NE OF DEFOREST DR #2

DAY	SUN	MON	TUE	WED	THU	FRI	SAT
DATE	0	0	0	03/24/2010	03/25/2010	0	0
TYPE							
HOUR							

2010 ADT = 2400 ACF = NA

****

12A	0	0	0	0	15	0	0
01A	0	0	0	0	9	0	0
02A	0	0	0	0	0	0	0
03A	0	0	0	0	4	0	0
04A	0	0	0	0	1	0	0
05A	0	0	0	0	18	0	0
06A	0	0	0	0	87	0	0
07A	0	0	0	0	170	0	0
08A	0	0	0	165	0	0	0
09A	0	0	0	148	0	0	0
10A	0	0	0	126	0	0	0
11A	0	0	0	120	0	0	0
12P	0	0	0	137	0	0	0
01P	0	0	0	136	0	0	0
02P	0	0	0	153	0	0	0
03P	0	0	0	198	0	0	0
04P	0	0	0	261	0	0	0
05P	0	0	0	207	0	0	0
06P	0	0	0	182	0	0	0
07P	0	0	0	124	0	0	0
08P	0	0	0	97	0	0	0
09P	0	0	0	62	0	0	0
10P	0	0	0	40	0	0	0
11P	0	0	0	21	0	0	0
TOT	0	0	0	2177	304	0	0

STATE OF CONNECTICUT
DEPARTMENT OF TRANSPORTATION
BUREAU OF POLICY AND PLANNING
PLANNING INVENTORY AND DATA

TRAFFIC RECORDER DATA

TOWN OF NORTH BRANFORD ROUTE DIRECTION B

VILLAGE ST - SW OF ROUTE 150

DAY	SUN	MON	TUE	WED	THU	FRI	SAT
DATE	0	04/05/2010	04/06/2010	0	0	0	0
TYPE							
HOUR							

2010 ADT = 950 ACF = NA

****

12A	0	0	4	0	0	0	0
01A	0	0	5	0	0	0	0
02A	0	0	4	0	0	0	0
03A	0	0	5	0	0	0	0
04A	0	0	3	0	0	0	0
05A	0	11	0	0	0	0	0
06A	0	44	0	0	0	0	0
07A	0	100	0	0	0	0	0
08A	0	77	0	0	0	0	0
09A	0	45	0	0	0	0	0
10A	0	39	0	0	0	0	0
11A	0	31	0	0	0	0	0
12P	0	42	0	0	0	0	0
01P	0	49	0	0	0	0	0
02P	0	48	0	0	0	0	0
03P	0	75	0	0	0	0	0
04P	0	108	0	0	0	0	0
05P	0	108	0	0	0	0	0
06P	0	75	0	0	0	0	0
07P	0	43	0	0	0	0	0
08P	0	29	0	0	0	0	0
09P	0	19	0	0	0	0	0
10P	0	11	0	0	0	0	0
11P	0	9	0	0	0	0	0
TOT	0	963	21	0	0	0	0

STATE OF CONNECTICUT
DEPARTMENT OF TRANSPORTATION
BUREAU OF POLICY AND PLANNING
PLANNING INVENTORY AND DATA

TRAFFIC RECORDER DATA

TOWN OF NORTH BRANFORD ROUTE 80 DIRECTION B

AT OF EAST HAVEN TOWN LINE

DAY	SUN	MON	TUE	WED	THU	FRI	SAT
DATE	0	0	0	03/24/2010	03/25/2010	0	0
TYPE							
HOUR							

2010 ADT = 13400 ACF = NA

****

12A	0	0	0	0	84	0	0
01A	0	0	0	0	44	0	0
02A	0	0	0	0	27	0	0
03A	0	0	0	0	27	0	0
04A	0	0	0	78	0	0	0
05A	0	0	0	196	0	0	0
06A	0	0	0	502	0	0	0
07A	0	0	0	945	0	0	0
08A	0	0	0	992	0	0	0
09A	0	0	0	763	0	0	0
10A	0	0	0	654	0	0	0
11A	0	0	0	700	0	0	0
12P	0	0	0	783	0	0	0
01P	0	0	0	820	0	0	0
02P	0	0	0	903	0	0	0
03P	0	0	0	993	0	0	0
04P	0	0	0	1182	0	0	0
05P	0	0	0	1084	0	0	0
06P	0	0	0	979	0	0	0
07P	0	0	0	663	0	0	0
08P	0	0	0	570	0	0	0
09P	0	0	0	377	0	0	0
10P	0	0	0	249	0	0	0
11P	0	0	0	149	0	0	0
TOT	0	0	0	13582	182	0	0

STATE OF CONNECTICUT
DEPARTMENT OF TRANSPORTATION
BUREAU OF POLICY AND PLANNING
PLANNING INVENTORY AND DATA

TRAFFIC RECORDER DATA

TOWN OF NORTH BRANFORD ROUTE 17 DIRECTION B

WEST OF WOODS HILL ROAD

DAY	SUN	MON	TUE	WED	THU	FRI	SAT
DATE	0	04/05/2010	04/06/2010	0	0	0	0
TYPE							
HOUR							
	2010 ADT = 10200		ACF = 0.99				
	**********						
12A	0	0	62	0	0	0	0
01A	0	0	25	0	0	0	0
02A	0	0	8	0	0	0	0
03A	0	0	30	0	0	0	0
04A	0	62	0	0	0	0	0
05A	0	167	0	0	0	0	0
06A	0	564	0	0	0	0	0
07A	0	1044	0	0	0	0	0
08A	0	877	0	0	0	0	0
09A	0	541	0	0	0	0	0
10A	0	499	0	0	0	0	0
11A	0	487	0	0	0	0	0
12P	0	515	0	0	0	0	0
01P	0	498	0	0	0	0	0
02P	0	604	0	0	0	0	0
03P	0	801	0	0	0	0	0
04P	0	1021	0	0	0	0	0
05P	0	1069	0	0	0	0	0
06P	0	732	0	0	0	0	0
07P	0	531	0	0	0	0	0
08P	0	371	0	0	0	0	0
09P	0	224	0	0	0	0	0
10P	0	131	0	0	0	0	0
11P	0	104	0	0	0	0	0
TOT	0	10842	125	0	0	0	0

STATE OF CONNECTICUT
DEPARTMENT OF TRANSPORTATION
BUREAU OF POLICY AND PLANNING
PLANNING INVENTORY AND DATA

TRAFFIC RECORDER DATA

TOWN OF NORTH BRANFORD ROUTE 22 DIRECTION B

SOUTH OF AUGUR ROAD

DAY	SUN	MON	TUE	WED	THU	FRI	SAT
DATE	0	04/05/2010	04/06/2010	0	0	0	0
TYPE							
HOUR							

2010 ADT = 12800 ACF = NA

****

12A	0	0	65	0	0	0	0
01A	0	0	24	0	0	0	0
02A	0	0	17	0	0	0	0
03A	0	19	0	0	0	0	0
04A	0	40	0	0	0	0	0
05A	0	150	0	0	0	0	0
06A	0	575	0	0	0	0	0
07A	0	1353	0	0	0	0	0
08A	0	1086	0	0	0	0	0
09A	0	623	0	0	0	0	0
10A	0	616	0	0	0	0	0
11A	0	576	0	0	0	0	0
12P	0	632	0	0	0	0	0
01P	0	702	0	0	0	0	0
02P	0	871	0	0	0	0	0
03P	0	1054	0	0	0	0	0
04P	0	1242	0	0	0	0	0
05P	0	1448	0	0	0	0	0
06P	0	841	0	0	0	0	0
07P	0	587	0	0	0	0	0
08P	0	503	0	0	0	0	0
09P	0	284	0	0	0	0	0
10P	0	180	0	0	0	0	0
11P	0	88	0	0	0	0	0
TOT	0	13470	106	0	0	0	0

STATE OF CONNECTICUT
DEPARTMENT OF TRANSPORTATION
BUREAU OF POLICY AND PLANNING
PLANNING INVENTORY AND DATA

TRAFFIC RECORDER DATA

TOWN OF NORTH BRANFORD ROUTE DIRECTION B

MILL ROAD - EAST OF CAPUTO ROAD

DAY	SUN	MON	TUE	WED	THU	FRI	SAT
DATE	0	04/05/2010	04/06/2010	0	0	0	0
TYPE							
HOUR							

2010 ADT = 3200 ACF = NA

****

12A	0	0	13	0	0	0	0
01A	0	0	9	0	0	0	0
02A	0	0	8	0	0	0	0
03A	0	0	2	0	0	0	0
04A	0	0	12	0	0	0	0
05A	0	32	0	0	0	0	0
06A	0	100	0	0	0	0	0
07A	0	434	0	0	0	0	0
08A	0	233	0	0	0	0	0
09A	0	124	0	0	0	0	0
10A	0	142	0	0	0	0	0
11A	0	131	0	0	0	0	0
12P	0	129	0	0	0	0	0
01P	0	162	0	0	0	0	0
02P	0	271	0	0	0	0	0
03P	0	270	0	0	0	0	0
04P	0	316	0	0	0	0	0
05P	0	371	0	0	0	0	0
06P	0	218	0	0	0	0	0
07P	0	181	0	0	0	0	0
08P	0	115	0	0	0	0	0
09P	0	64	0	0	0	0	0
10P	0	40	0	0	0	0	0
11P	0	28	0	0	0	0	0
TOT	0	3361	44	0	0	0	0

STATE OF CONNECTICUT
DEPARTMENT OF TRANSPORTATION
BUREAU OF POLICY AND PLANNING
PLANNING INVENTORY AND DATA

TRAFFIC RECORDER DATA

TOWN OF NORTH BRANFORD ROUTE DIRECTION N

TOTOKET ROAD - NE OF HIGH POINT DRIVE

DAY	SUN	MON	TUE	WED	THU	FRI	SAT
DATE	0	04/05/2010	04/06/2010	0	0	0	0
TYPE							
HOUR							

2010 ADT = 350 ACF = NA

****

12A	0	0	3	0	0	0	0
01A	0	0	1	0	0	0	0
02A	0	0	0	0	0	0	0
03A	0	0	1	0	0	0	0
04A	0	0	1	0	0	0	0
05A	0	0	2	0	0	0	0
06A	0	16	13	0	0	0	0
07A	0	36	40	0	0	0	0
08A	0	34	34	0	0	0	0
09A	0	19	10	0	0	0	0
10A	0	20	0	0	0	0	0
11A	0	16	0	0	0	0	0
12P	0	19	0	0	0	0	0
01P	0	15	0	0	0	0	0
02P	0	22	0	0	0	0	0
03P	0	32	0	0	0	0	0
04P	0	36	0	0	0	0	0
05P	0	36	0	0	0	0	0
06P	0	31	0	0	0	0	0
07P	0	16	0	0	0	0	0
08P	0	18	0	0	0	0	0
09P	0	11	0	0	0	0	0
10P	0	3	0	0	0	0	0
11P	0	3	0	0	0	0	0
TOT	0	383	105	0	0	0	0

STATE OF CONNECTICUT
DEPARTMENT OF TRANSPORTATION
BUREAU OF POLICY AND PLANNING
PLANNING INVENTORY AND DATA

TRAFFIC RECORDER DATA

TOWN OF NORTH BRANFORD ROUTE DIRECTION S

TOTOKET ROAD - NE OF HIGH POINT DRIVE

DAY	SUN	MON	TUE	WED	THU	FRI	SAT
DATE	0	04/05/2010	04/06/2010	0	0	0	0
TYPE							
HOUR							

2010 ADT = 300 ACF = NA

****

12A	0	0	1	0	0	0	0
01A	0	0	1	0	0	0	0
02A	0	0	0	0	0	0	0
03A	0	0	1	0	0	0	0
04A	0	0	0	0	0	0	0
05A	0	0	2	0	0	0	0
06A	0	7	8	0	0	0	0
07A	0	17	14	0	0	0	0
08A	0	30	27	0	0	0	0
09A	0	16	7	0	0	0	0
10A	0	9	0	0	0	0	0
11A	0	15	0	0	0	0	0
12P	0	19	0	0	0	0	0
01P	0	10	0	0	0	0	0
02P	0	21	0	0	0	0	0
03P	0	35	0	0	0	0	0
04P	0	45	0	0	0	0	0
05P	0	36	0	0	0	0	0
06P	0	22	0	0	0	0	0
07P	0	22	0	0	0	0	0
08P	0	17	0	0	0	0	0
09P	0	10	0	0	0	0	0
10P	0	4	0	0	0	0	0
11P	0	1	0	0	0	0	0
TOT	0	336	61	0	0	0	0

STATE OF CONNECTICUT
DEPARTMENT OF TRANSPORTATION
BUREAU OF POLICY AND PLANNING
PLANNING INVENTORY AND DATA

TRAFFIC RECORDER DATA

TOWN OF NORTH BRANFORD ROUTE DIRECTION E

TWIN LAKES ROAD - WEST OF ROUTE 139

DAY	SUN	MON	TUE	WED	THU	FRI	SAT
DATE	0	0	0	03/24/2010	03/25/2010	0	0
TYPE							
HOUR							

2010 ADT = 1000 ACF = NA

****

12A	0	0	0	0	3	0	0
01A	0	0	0	0	3	0	0
02A	0	0	0	0	0	0	0
03A	0	0	0	0	4	0	0
04A	0	0	0	0	5	0	0
05A	0	0	0	0	15	0	0
06A	0	0	0	0	46	0	0
07A	0	0	0	0	75	0	0
08A	0	0	0	78	0	0	0
09A	0	0	0	66	0	0	0
10A	0	0	0	47	0	0	0
11A	0	0	0	52	0	0	0
12P	0	0	0	74	0	0	0
01P	0	0	0	63	0	0	0
02P	0	0	0	58	0	0	0
03P	0	0	0	67	0	0	0
04P	0	0	0	87	0	0	0
05P	0	0	0	102	0	0	0
06P	0	0	0	70	0	0	0
07P	0	0	0	46	0	0	0
08P	0	0	0	36	0	0	0
09P	0	0	0	21	0	0	0
10P	0	0	0	11	0	0	0
11P	0	0	0	7	0	0	0
TOT	0	0	0	885	151	0	0

STATE OF CONNECTICUT
DEPARTMENT OF TRANSPORTATION
BUREAU OF POLICY AND PLANNING
PLANNING INVENTORY AND DATA

TRAFFIC RECORDER DATA

TOWN OF NORTH BRANFORD ROUTE DIRECTION W

TWIN LAKES ROAD - WEST OF ROUTE 139

DAY	SUN	MON	TUE	WED	THU	FRI	SAT
DATE	0	0	0	03/24/2010	03/25/2010	0	0
TYPE							
HOUR							

2010 ADT = 1200 ACF = NA

****

12A	0	0	0	0	10	0	0
01A	0	0	0	0	3	0	0
02A	0	0	0	0	0	0	0
03A	0	0	0	0	0	0	0
04A	0	0	0	0	0	0	0
05A	0	0	0	0	6	0	0
06A	0	0	0	0	20	0	0
07A	0	0	0	0	57	0	0
08A	0	0	0	56	0	0	0
09A	0	0	0	55	0	0	0
10A	0	0	0	52	0	0	0
11A	0	0	0	59	0	0	0
12P	0	0	0	104	0	0	0
01P	0	0	0	88	0	0	0
02P	0	0	0	64	0	0	0
03P	0	0	0	94	0	0	0
04P	0	0	0	126	0	0	0
05P	0	0	0	133	0	0	0
06P	0	0	0	93	0	0	0
07P	0	0	0	77	0	0	0
08P	0	0	0	66	0	0	0
09P	0	0	0	38	0	0	0
10P	0	0	0	11	0	0	0
11P	0	0	0	13	0	0	0
TOT	0	0	0	1129	96	0	0

STATE OF CONNECTICUT
DEPARTMENT OF TRANSPORTATION
BUREAU OF POLICY AND PLANNING
PLANNING INVENTORY AND DATA

TRAFFIC RECORDER DATA

TOWN OF NORTH BRANFORD ROUTE 17 DIRECTION N

AT DURHAM TOWN LINE

DAY	SUN	MON	TUE	WED	THU	FRI	SAT
DATE	0	05/03/2010	05/04/2010	05/05/2010	05/06/2010	0	0
TYPE							
HOUR							

2010 ADT = 2000 ACF = NA

****

12A	0	0	13	17	12	0	0
01A	0	0	4	8	5	0	0
02A	0	0	4	1	3	0	0
03A	0	3	4	3	0	0	0
04A	0	2	9	9	0	0	0
05A	0	26	31	19	0	0	0
06A	0	96	82	84	0	0	0
07A	0	140	135	133	0	0	0
08A	0	105	106	110	0	0	0
09A	0	96	102	89	0	0	0
10A	0	68	81	101	0	0	0
11A	0	81	84	95	0	0	0
12P	0	77	76	102	0	0	0
01P	0	87	104	89	0	0	0
02P	0	144	125	150	0	0	0
03P	0	178	204	196	0	0	0
04P	0	213	229	261	0	0	0
05P	0	289	297	286	0	0	0
06P	0	166	166	202	0	0	0
07P	0	113	122	151	0	0	0
08P	0	82	109	116	0	0	0
09P	0	54	50	86	0	0	0
10P	0	36	34	41	0	0	0
11P	0	19	21	24	0	0	0
TOT	0	2075	2192	2373	20	0	0

STATE OF CONNECTICUT
DEPARTMENT OF TRANSPORTATION
BUREAU OF POLICY AND PLANNING
PLANNING INVENTORY AND DATA

TRAFFIC RECORDER DATA

TOWN OF NORTH BRANFORD ROUTE 17 DIRECTION S

AT DURHAM TOWN LINE

DAY	SUN	MON	TUE	WED	THU	FRI	SAT
DATE	0	05/03/2010	05/04/2010	05/05/2010	05/06/2010	0	0
TYPE							
HOUR							

2010 ADT = 2100 ACF = NA

****

12A	0	0	12	12	12	0	0
01A	0	0	9	5	9	0	0
02A	0	0	5	5	5	0	0
03A	0	10	8	5	0	0	0
04A	0	26	23	24	0	0	0
05A	0	71	70	75	0	0	0
06A	0	180	197	178	0	0	0
07A	0	283	301	294	0	0	0
08A	0	216	206	238	0	0	0
09A	0	111	126	129	0	0	0
10A	0	104	100	119	0	0	0
11A	0	102	85	93	0	0	0
12P	0	102	108	98	0	0	0
01P	0	87	99	90	0	0	0
02P	0	110	126	140	0	0	0
03P	0	134	149	150	0	0	0
04P	0	167	176	173	0	0	0
05P	0	139	162	195	0	0	0
06P	0	128	119	134	0	0	0
07P	0	89	95	116	0	0	0
08P	0	60	70	81	0	0	0
09P	0	38	39	73	0	0	0
10P	0	30	26	54	0	0	0
11P	0	18	16	26	0	0	0
TOT	0	2205	2327	2507	26	0	0

STATE OF CONNECTICUT
DEPARTMENT OF TRANSPORTATION
BUREAU OF POLICY AND PLANNING
PLANNING INVENTORY AND DATA

TRAFFIC RECORDER DATA

TOWN OF NORTH BRANFORD ROUTE DIRECTION N

VILLAGE STREET - NW OF IDYLWOOD DR

DAY	SUN	MON	TUE	WED	THU	FRI	SAT
DATE	0	03/22/2010	03/23/2010	03/24/2010	03/25/2010	0	0
TYPE							
HOUR							

2010 ADT = 1000 ACF = NA

****

12A	0	0	1	2	4	0	0
01A	0	0	2	1	3	0	0
02A	0	0	3	1	1	0	0
03A	0	0	1	2	0	0	0
04A	0	0	10	7	0	0	0
05A	0	0	19	20	0	0	0
06A	0	0	67	75	0	0	0
07A	0	129	145	151	0	0	0
08A	0	118	132	119	0	0	0
09A	0	43	55	49	0	0	0
10A	0	40	29	42	0	0	0
11A	0	33	39	48	0	0	0
12P	0	51	37	46	0	0	0
01P	0	53	51	47	0	0	0
02P	0	48	72	55	0	0	0
03P	0	61	57	65	0	0	0
04P	0	60	74	89	0	0	0
05P	0	69	80	89	0	0	0
06P	0	47	60	52	0	0	0
07P	0	47	42	48	0	0	0
08P	0	28	24	32	0	0	0
09P	0	19	26	24	0	0	0
10P	0	13	20	15	0	0	0
11P	0	8	8	10	0	0	0
TOT	0	867	1054	1089	8	0	0

STATE OF CONNECTICUT
DEPARTMENT OF TRANSPORTATION
BUREAU OF POLICY AND PLANNING
PLANNING INVENTORY AND DATA

TRAFFIC RECORDER DATA

TOWN OF NORTH BRANFORD ROUTE DIRECTION S

VILLAGE STREET - NW OF IDYLWOOD DR

DAY	SUN	MON	TUE	WED	THU	FRI	SAT
DATE	0	03/22/2010	03/23/2010	03/24/2010	03/25/2010	0	0
TYPE							
HOUR							

2010 ADT = 1000 ACF = NA

****

12A	0	0	7	8	7	0	0
01A	0	0	3	7	3	0	0
02A	0	0	1	2	3	0	0
03A	0	0	3	2	3	0	0
04A	0	0	1	1	0	0	0
05A	0	0	5	1	0	0	0
06A	0	0	15	21	0	0	0
07A	0	38	52	67	0	0	0
08A	0	43	53	44	0	0	0
09A	0	28	34	35	0	0	0
10A	0	30	27	40	0	0	0
11A	0	46	45	40	0	0	0
12P	0	67	44	57	0	0	0
01P	0	47	57	48	0	0	0
02P	0	55	58	60	0	0	0
03P	0	103	102	103	0	0	0
04P	0	99	138	145	0	0	0
05P	0	147	160	181	0	0	0
06P	0	80	90	86	0	0	0
07P	0	54	53	50	0	0	0
08P	0	41	48	53	0	0	0
09P	0	24	23	37	0	0	0
10P	0	18	10	14	0	0	0
11P	0	12	8	10	0	0	0
TOT	0	932	1037	1112	16	0	0

STATE OF CONNECTICUT
DEPARTMENT OF TRANSPORTATION
BUREAU OF POLICY AND PLANNING
PLANNING INVENTORY AND DATA

TRAFFIC RECORDER DATA

TOWN OF NORTH BRANFORD ROUTE 22 DIRECTION B

NORTH OF QUARRY ROAD

DAY	SUN	MON	TUE	WED	THU	FRI	SAT
DATE	0	0	10/09/2007	10/10/2007	0	0	0
TYPE							
HOUR							

2007 ADT = 13700 ACF = NA

****

12A	0	0	0	73	0	0	0
01A	0	0	0	31	0	0	0
02A	0	0	0	23	0	0	0
03A	0	0	35	0	0	0	0
04A	0	0	78	0	0	0	0
05A	0	0	217	0	0	0	0
06A	0	0	691	0	0	0	0
07A	0	0	1323	0	0	0	0
08A	0	0	1248	0	0	0	0
09A	0	0	783	0	0	0	0
10A	0	0	727	0	0	0	0
11A	0	0	730	0	0	0	0
12P	0	0	726	0	0	0	0
01P	0	0	715	0	0	0	0
02P	0	0	879	0	0	0	0
03P	0	0	1036	0	0	0	0
04P	0	0	1274	0	0	0	0
05P	0	0	1434	0	0	0	0
06P	0	0	916	0	0	0	0
07P	0	0	533	0	0	0	0
08P	0	0	377	0	0	0	0
09P	0	0	310	0	0	0	0
10P	0	0	187	0	0	0	0
11P	0	0	115	0	0	0	0
TOT	0	0	14334	127	0	0	0

STATE OF CONNECTICUT
DEPARTMENT OF TRANSPORTATION
BUREAU OF POLICY AND PLANNING
PLANNING INVENTORY AND DATA

TRAFFIC RECORDER DATA

TOWN OF NORTH BRANFORD ROUTE 740 DIRECTION B

(TOTOKET ROAD) - SOUTH OF ROUTE 80

DAY	SUN	MON	TUE	WED	THU	FRI	SAT
DATE	0	0	10/09/2007	10/10/2007	0	0	0
TYPE							
HOUR							

2007 ADT = 6600 ACF = 1.00

****

12A	0	0	0	31	0	0	0
01A	0	0	0	9	0	0	0
02A	0	0	0	4	0	0	0
03A	0	0	9	0	0	0	0
04A	0	0	33	0	0	0	0
05A	0	0	78	0	0	0	0
06A	0	0	253	0	0	0	0
07A	0	0	645	0	0	0	0
08A	0	0	631	0	0	0	0
09A	0	0	341	0	0	0	0
10A	0	0	330	0	0	0	0
11A	0	0	300	0	0	0	0
12P	0	0	340	0	0	0	0
01P	0	0	326	0	0	0	0
02P	0	0	373	0	0	0	0
03P	0	0	513	0	0	0	0
04P	0	0	605	0	0	0	0
05P	0	0	760	0	0	0	0
06P	0	0	486	0	0	0	0
07P	0	0	296	0	0	0	0
08P	0	0	227	0	0	0	0
09P	0	0	184	0	0	0	0
10P	0	0	87	0	0	0	0
11P	0	0	50	0	0	0	0
TOT	0	0	6867	44	0	0	0

STATE OF CONNECTICUT
DEPARTMENT OF TRANSPORTATION
BUREAU OF POLICY AND PLANNING
PLANNING INVENTORY AND DATA

TRAFFIC RECORDER DATA

TOWN OF NORTH BRANFORD ROUTE 80 DIRECTION B

WEST OF SR 740(TOTOKET ROAD)

DAY	SUN	MON	TUE	WED	THU	FRI	SAT
DATE	0	0	10/09/2007	10/10/2007	0	0	0
TYPE							
HOUR							

2007 ADT = 15000 ACF = NA

****

12A	0	0	0	86	0	0	0
01A	0	0	0	46	0	0	0
02A	0	0	0	24	0	0	0
03A	0	0	53	0	0	0	0
04A	0	0	94	0	0	0	0
05A	0	0	254	0	0	0	0
06A	0	0	695	0	0	0	0
07A	0	0	1278	0	0	0	0
08A	0	0	1199	0	0	0	0
09A	0	0	893	0	0	0	0
10A	0	0	852	0	0	0	0
11A	0	0	812	0	0	0	0
12P	0	0	815	0	0	0	0
01P	0	0	848	0	0	0	0
02P	0	0	920	0	0	0	0
03P	0	0	1208	0	0	0	0
04P	0	0	1245	0	0	0	0
05P	0	0	1417	0	0	0	0
06P	0	0	1041	0	0	0	0
07P	0	0	684	0	0	0	0
08P	0	0	521	0	0	0	0
09P	0	0	393	0	0	0	0
10P	0	0	258	0	0	0	0
11P	0	0	150	0	0	0	0
TOT	0	0	15630	156	0	0	0

STATE OF CONNECTICUT
DEPARTMENT OF TRANSPORTATION
BUREAU OF POLICY AND PLANNING
PLANNING INVENTORY AND DATA

TRAFFIC RECORDER DATA

TOWN OF NORTH BRANFORD ROUTE 22 DIRECTION B

EAST OF BIRCHWOOD ROAD

DAY	SUN	MON	TUE	WED	THU	FRI	SAT
DATE	0	0	0	10/24/2007	10/25/2007	0	0
TYPE							
HOUR							

2007 ADT = 8200 ACF = NA

****

12A	0	0	0	0	36	0	0
01A	0	0	0	0	21	0	0
02A	0	0	0	0	24	0	0
03A	0	0	0	0	22	0	0
04A	0	0	0	29	0	0	0
05A	0	0	0	117	0	0	0
06A	0	0	0	300	0	0	0
07A	0	0	0	695	0	0	0
08A	0	0	0	734	0	0	0
09A	0	0	0	483	0	0	0
10A	0	0	0	399	0	0	0
11A	0	0	0	395	0	0	0
12P	0	0	0	513	0	0	0
01P	0	0	0	501	0	0	0
02P	0	0	0	517	0	0	0
03P	0	0	0	612	0	0	0
04P	0	0	0	762	0	0	0
05P	0	0	0	819	0	0	0
06P	0	0	0	580	0	0	0
07P	0	0	0	367	0	0	0
08P	0	0	0	301	0	0	0
09P	0	0	0	235	0	0	0
10P	0	0	0	124	0	0	0
11P	0	0	0	87	0	0	0
TOT	0	0	0	8570	103	0	0

STATE OF CONNECTICUT
DEPARTMENT OF TRANSPORTATION
BUREAU OF POLICY AND PLANNING
PLANNING INVENTORY AND DATA

TRAFFIC RECORDER DATA

TOWN OF NORTH BRANFORD ROUTE 150 DIRECTION B

NORTH OF PISTAPOUG ROAD

DAY	SUN	MON	TUE	WED	THU	FRI	SAT
DATE	0	0	0	10/24/2007	10/25/2007	0	0
TYPE							
HOUR							

2007 ADT = 3900 ACF = NA

****

12A	0	0	0	0	23	0	0
01A	0	0	0	0	23	0	0
02A	0	0	0	0	15	0	0
03A	0	0	0	9	0	0	0
04A	0	0	0	14	0	0	0
05A	0	0	0	76	0	0	0
06A	0	0	0	231	0	0	0
07A	0	0	0	415	0	0	0
08A	0	0	0	349	0	0	0
09A	0	0	0	223	0	0	0
10A	0	0	0	144	0	0	0
11A	0	0	0	148	0	0	0
12P	0	0	0	174	0	0	0
01P	0	0	0	184	0	0	0
02P	0	0	0	237	0	0	0
03P	0	0	0	319	0	0	0
04P	0	0	0	396	0	0	0
05P	0	0	0	409	0	0	0
06P	0	0	0	246	0	0	0
07P	0	0	0	164	0	0	0
08P	0	0	0	131	0	0	0
09P	0	0	0	80	0	0	0
10P	0	0	0	49	0	0	0
11P	0	0	0	32	0	0	0
TOT	0	0	0	4030	61	0	0

STATE OF CONNECTICUT
DEPARTMENT OF TRANSPORTATION
BUREAU OF POLICY AND PLANNING
PLANNING INVENTORY AND DATA

TRAFFIC RECORDER DATA

TOWN OF NORTH BRANFORD ROUTE 17 DIRECTION B

NE OF ROUTE 22 CONNECTOR (N JCT)

DAY	SUN	MON	TUE	WED	THU	FRI	SAT
DATE	0	12/10/2007	12/11/2007	0	0	0	0
TYPE							
HOUR							

2007 ADT = 10500 ACF = 0.99

****

12A	0	0	53	0	0	0	0
01A	0	0	27	0	0	0	0
02A	0	0	26	0	0	0	0
03A	0	0	19	0	0	0	0
04A	0	73	77	0	0	0	0
05A	0	185	0	0	0	0	0
06A	0	560	0	0	0	0	0
07A	0	976	0	0	0	0	0
08A	0	886	0	0	0	0	0
09A	0	578	0	0	0	0	0
10A	0	551	0	0	0	0	0
11A	0	498	0	0	0	0	0
12P	0	564	0	0	0	0	0
01P	0	585	0	0	0	0	0
02P	0	637	0	0	0	0	0
03P	0	853	0	0	0	0	0
04P	0	993	0	0	0	0	0
05P	0	957	0	0	0	0	0
06P	0	623	0	0	0	0	0
07P	0	435	0	0	0	0	0
08P	0	305	0	0	0	0	0
09P	0	199	0	0	0	0	0
10P	0	128	0	0	0	0	0
11P	0	78	0	0	0	0	0
TOT	0	10664	202	0	0	0	0

STATE OF CONNECTICUT
DEPARTMENT OF TRANSPORTATION
BUREAU OF POLICY AND PLANNING
PLANNING INVENTORY AND DATA

TRAFFIC RECORDER DATA

TOWN OF NORTH BRANFORD ROUTE 80 DIRECTION E

SE OF ROUTE 22 (W JCT)

DAY	SUN	MON	TUE	WED	THU	FRI	SAT
DATE	0	0	10/09/2007	10/10/2007	0	0	0
TYPE							
HOUR							

2007 ADT = 11600 ACF = NA

****

12A	0	0	0	71	0	0	0
01A	0	0	0	29	0	0	0
02A	0	0	0	19	0	0	0
03A	0	0	20	0	0	0	0
04A	0	0	84	0	0	0	0
05A	0	0	150	0	0	0	0
06A	0	0	410	0	0	0	0
07A	0	0	821	0	0	0	0
08A	0	0	832	0	0	0	0
09A	0	0	645	0	0	0	0
10A	0	0	589	0	0	0	0
11A	0	0	583	0	0	0	0
12P	0	0	630	0	0	0	0
01P	0	0	573	0	0	0	0
02P	0	0	742	0	0	0	0
03P	0	0	997	0	0	0	0
04P	0	0	1143	0	0	0	0
05P	0	0	1396	0	0	0	0
06P	0	0	882	0	0	0	0
07P	0	0	510	0	0	0	0
08P	0	0	393	0	0	0	0
09P	0	0	334	0	0	0	0
10P	0	0	195	0	0	0	0
11P	0	0	114	0	0	0	0
TOT	0	0	12043	119	0	0	0

STATE OF CONNECTICUT
DEPARTMENT OF TRANSPORTATION
BUREAU OF POLICY AND PLANNING
PLANNING INVENTORY AND DATA

TRAFFIC RECORDER DATA

TOWN OF NORTH BRANFORD ROUTE 80 DIRECTION W

SE OF ROUTE 22 (W JCT)

DAY	SUN	MON	TUE	WED	THU	FRI	SAT
DATE	0	0	10/09/2007	10/10/2007	0	0	0
TYPE							
HOUR							

2007 ADT = 11700 ACF = NA

****

12A	0	0	0	44	0	0	0
01A	0	0	0	21	0	0	0
02A	0	0	0	20	0	0	0
03A	0	0	24	0	0	0	0
04A	0	0	57	0	0	0	0
05A	0	0	201	0	0	0	0
06A	0	0	644	0	0	0	0
07A	0	0	1432	0	0	0	0
08A	0	0	1234	0	0	0	0
09A	0	0	709	0	0	0	0
10A	0	0	635	0	0	0	0
11A	0	0	579	0	0	0	0
12P	0	0	561	0	0	0	0
01P	0	0	615	0	0	0	0
02P	0	0	710	0	0	0	0
03P	0	0	863	0	0	0	0
04P	0	0	1055	0	0	0	0
05P	0	0	1068	0	0	0	0
06P	0	0	701	0	0	0	0
07P	0	0	484	0	0	0	0
08P	0	0	262	0	0	0	0
09P	0	0	208	0	0	0	0
10P	0	0	152	0	0	0	0
11P	0	0	81	0	0	0	0
TOT	0	0	12275	85	0	0	0

STATE OF CONNECTICUT
DEPARTMENT OF TRANSPORTATION
BUREAU OF POLICY AND PLANNING
PLANNING INVENTORY AND DATA

TRAFFIC RECORDER DATA

TOWN OF NORTH BRANFORD ROUTE 80 DIRECTION B

WEST OF ROUTE 22 (W JCT)

DAY	SUN	MON	TUE	WED	THU	FRI	SAT
DATE	0	0	10/09/2007	10/10/2007	0	0	0
TYPE							
HOUR							

2007 ADT = 14800 ACF = NA

****

12A	0	0	0	67	0	0	0
01A	0	0	0	35	0	0	0
02A	0	0	0	20	0	0	0
03A	0	0	45	0	0	0	0
04A	0	0	89	0	0	0	0
05A	0	0	212	0	0	0	0
06A	0	0	594	0	0	0	0
07A	0	0	1428	0	0	0	0
08A	0	0	1236	0	0	0	0
09A	0	0	889	0	0	0	0
10A	0	0	788	0	0	0	0
11A	0	0	777	0	0	0	0
12P	0	0	786	0	0	0	0
01P	0	0	754	0	0	0	0
02P	0	0	957	0	0	0	0
03P	0	0	1212	0	0	0	0
04P	0	0	1348	0	0	0	0
05P	0	0	1513	0	0	0	0
06P	0	0	947	0	0	0	0
07P	0	0	671	0	0	0	0
08P	0	0	459	0	0	0	0
09P	0	0	359	0	0	0	0
10P	0	0	221	0	0	0	0
11P	0	0	139	0	0	0	0
TOT	0	0	15424	122	0	0	0

STATE OF CONNECTICUT
DEPARTMENT OF TRANSPORTATION
BUREAU OF POLICY AND PLANNING
PLANNING INVENTORY AND DATA

TRAFFIC RECORDER DATA

TOWN OF NORTH BRANFORD ROUTE 80 DIRECTION B

WEST OF ROUTE 139

DAY	SUN	MON	TUE	WED	THU	FRI	SAT
DATE	0	0	10/09/2007	10/10/2007	0	0	0
TYPE							
HOUR							

2007 ADT = 20900 ACF = NA

****

12A	0	0	0	104	0	0	0
01A	0	0	0	47	0	0	0
02A	0	0	0	34	0	0	0
03A	0	0	0	28	0	0	0
04A	0	0	140	0	0	0	0
05A	0	0	334	0	0	0	0
06A	0	0	931	0	0	0	0
07A	0	0	1922	0	0	0	0
08A	0	0	1820	0	0	0	0
09A	0	0	1263	0	0	0	0
10A	0	0	1173	0	0	0	0
11A	0	0	1104	0	0	0	0
12P	0	0	1108	0	0	0	0
01P	0	0	1167	0	0	0	0
02P	0	0	1332	0	0	0	0
03P	0	0	1648	0	0	0	0
04P	0	0	1954	0	0	0	0
05P	0	0	2104	0	0	0	0
06P	0	0	1401	0	0	0	0
07P	0	0	868	0	0	0	0
08P	0	0	604	0	0	0	0
09P	0	0	481	0	0	0	0
10P	0	0	310	0	0	0	0
11P	0	0	168	0	0	0	0
TOT	0	0	21832	213	0	0	0

STATE OF CONNECTICUT
DEPARTMENT OF TRANSPORTATION
BUREAU OF POLICY AND PLANNING
PLANNING INVENTORY AND DATA

TRAFFIC RECORDER DATA

TOWN OF NORTH BRANFORD ROUTE 80 DIRECTION B

NE OF LIBRARY PLACE

DAY	SUN	MON	TUE	WED	THU	FRI	SAT
DATE	0	10/15/2007	10/16/2007	10/17/2007	0	0	0
TYPE							
HOUR							

2007 ADT = 16500 ACF = NA

****

12A	0	0	77	67	0	0	0
01A	0	0	36	0	0	0	0
02A	0	0	25	0	0	0	0
03A	0	38	32	0	0	0	0
04A	0	83	89	0	0	0	0
05A	0	296	304	0	0	0	0
06A	0	800	856	0	0	0	0
07A	0	1364	1377	0	0	0	0
08A	0	1276	1270	0	0	0	0
09A	0	934	1004	0	0	0	0
10A	0	877	893	0	0	0	0
11A	0	855	871	0	0	0	0
12P	0	954	1011	0	0	0	0
01P	0	899	1015	0	0	0	0
02P	0	1074	1091	0	0	0	0
03P	0	1268	1310	0	0	0	0
04P	0	1440	1534	0	0	0	0
05P	0	1549	1565	0	0	0	0
06P	0	1182	1197	0	0	0	0
07P	0	756	773	0	0	0	0
08P	0	578	610	0	0	0	0
09P	0	339	393	0	0	0	0
10P	0	212	236	0	0	0	0
11P	0	142	145	0	0	0	0
TOT	0	16916	17714	67	0	0	0

STATE OF CONNECTICUT
DEPARTMENT OF TRANSPORTATION
BUREAU OF POLICY AND PLANNING
PLANNING INVENTORY AND DATA

TRAFFIC RECORDER DATA

TOWN OF NORTH BRANFORD ROUTE 22 DIRECTION B

SOUTH OF ROUTE 17 (S JCT)

DAY	SUN	MON	TUE	WED	THU	FRI	SAT
DATE	0	0	0	10/24/2007	10/25/2007	0	0
TYPE							
HOUR							

2007 ADT = 12000 ACF = NA

****

12A	0	0	0	0	53	0	0
01A	0	0	0	0	29	0	0
02A	0	0	0	0	20	0	0
03A	0	0	0	10	0	0	0
04A	0	0	0	51	0	0	0
05A	0	0	0	208	0	0	0
06A	0	0	0	619	0	0	0
07A	0	0	0	1250	0	0	0
08A	0	0	0	1047	0	0	0
09A	0	0	0	650	0	0	0
10A	0	0	0	539	0	0	0
11A	0	0	0	509	0	0	0
12P	0	0	0	595	0	0	0
01P	0	0	0	637	0	0	0
02P	0	0	0	727	0	0	0
03P	0	0	0	900	0	0	0
04P	0	0	0	1136	0	0	0
05P	0	0	0	1330	0	0	0
06P	0	0	0	834	0	0	0
07P	0	0	0	512	0	0	0
08P	0	0	0	404	0	0	0
09P	0	0	0	288	0	0	0
10P	0	0	0	172	0	0	0
11P	0	0	0	89	0	0	0
TOT	0	0	0	12507	102	0	0

STATE OF CONNECTICUT
DEPARTMENT OF TRANSPORTATION
BUREAU OF POLICY AND PLANNING
PLANNING INVENTORY AND DATA

TRAFFIC RECORDER DATA

TOWN OF NORTH BRANFORD ROUTE 17 DIRECTION B

SW OF ROUTE 22 (E JCT)

DAY	SUN	MON	TUE	WED	THU	FRI	SAT
DATE	0	0	0	10/24/2007	10/25/2007	0	0
TYPE							
HOUR							

2007 ADT = 5900 ACF = NA

****

12A	0	0	0	0	32	0	0
01A	0	0	0	0	34	0	0
02A	0	0	0	0	24	0	0
03A	0	0	0	20	0	0	0
04A	0	0	0	42	0	0	0
05A	0	0	0	102	0	0	0
06A	0	0	0	266	0	0	0
07A	0	0	0	526	0	0	0
08A	0	0	0	614	0	0	0
09A	0	0	0	324	0	0	0
10A	0	0	0	285	0	0	0
11A	0	0	0	327	0	0	0
12P	0	0	0	326	0	0	0
01P	0	0	0	291	0	0	0
02P	0	0	0	345	0	0	0
03P	0	0	0	508	0	0	0
04P	0	0	0	548	0	0	0
05P	0	0	0	607	0	0	0
06P	0	0	0	358	0	0	0
07P	0	0	0	242	0	0	0
08P	0	0	0	157	0	0	0
09P	0	0	0	143	0	0	0
10P	0	0	0	66	0	0	0
11P	0	0	0	44	0	0	0
TOT	0	0	0	6141	90	0	0

STATE OF CONNECTICUT
DEPARTMENT OF TRANSPORTATION
BUREAU OF POLICY AND PLANNING
PLANNING INVENTORY AND DATA

TRAFFIC RECORDER DATA

TOWN OF NORTH BRANFORD ROUTE 22 DIRECTION B

NW OF LOEBER PLACE

DAY	SUN	MON	TUE	WED	THU	FRI	SAT
DATE	0	10/15/2007	10/16/2007	10/17/2007	0	0	0
TYPE							
HOUR							

2007 ADT = 6400 ACF = NA

****

12A	0	0	24	20	0	0	0
01A	0	0	15	0	0	0	0
02A	0	0	10	0	0	0	0
03A	0	9	11	0	0	0	0
04A	0	26	23	0	0	0	0
05A	0	74	63	0	0	0	0
06A	0	255	294	0	0	0	0
07A	0	540	546	0	0	0	0
08A	0	556	559	0	0	0	0
09A	0	364	367	0	0	0	0
10A	0	327	300	0	0	0	0
11A	0	342	326	0	0	0	0
12P	0	347	356	0	0	0	0
01P	0	400	383	0	0	0	0
02P	0	447	454	0	0	0	0
03P	0	545	521	0	0	0	0
04P	0	649	611	0	0	0	0
05P	0	655	615	0	0	0	0
06P	0	398	432	0	0	0	0
07P	0	247	305	0	0	0	0
08P	0	203	219	0	0	0	0
09P	0	118	155	0	0	0	0
10P	0	84	90	0	0	0	0
11P	0	47	62	0	0	0	0
TOT	0	6633	6741	20	0	0	0

STATE OF CONNECTICUT
DEPARTMENT OF TRANSPORTATION
BUREAU OF POLICY AND PLANNING
PLANNING INVENTORY AND DATA

TRAFFIC RECORDER DATA

TOWN OF NORTH BRANFORD ROUTE 150 DIRECTION B

AT WALLINGFORD TOWN LINE

DAY	SUN	MON	TUE	WED	THU	FRI	SAT
DATE	0	0	0	10/24/2007	10/25/2007	0	0
TYPE							
HOUR							

2007 ADT = 4400 ACF = NA

****

12A	0	0	0	0	29	0	0
01A	0	0	0	0	24	0	0
02A	0	0	0	0	18	0	0
03A	0	0	0	9	0	0	0
04A	0	0	0	19	0	0	0
05A	0	0	0	89	0	0	0
06A	0	0	0	273	0	0	0
07A	0	0	0	485	0	0	0
08A	0	0	0	424	0	0	0
09A	0	0	0	248	0	0	0
10A	0	0	0	152	0	0	0
11A	0	0	0	157	0	0	0
12P	0	0	0	182	0	0	0
01P	0	0	0	213	0	0	0
02P	0	0	0	252	0	0	0
03P	0	0	0	358	0	0	0
04P	0	0	0	451	0	0	0
05P	0	0	0	484	0	0	0
06P	0	0	0	269	0	0	0
07P	0	0	0	171	0	0	0
08P	0	0	0	125	0	0	0
09P	0	0	0	97	0	0	0
10P	0	0	0	56	0	0	0
11P	0	0	0	39	0	0	0
TOT	0	0	0	4553	71	0	0

STATE OF CONNECTICUT
DEPARTMENT OF TRANSPORTATION
BUREAU OF POLICY AND PLANNING
PLANNING INVENTORY AND DATA

TRAFFIC RECORDER DATA

TOWN OF NORTH BRANFORD ROUTE 22 DIRECTION B

AT NORTH HAVEN TOWN LINE

DAY	SUN	MON	TUE	WED	THU	FRI	SAT
DATE	0	0	0	10/24/2007	10/25/2007	0	0
TYPE							
HOUR							

2007 ADT = 11400 ACF = NA

****

12A	0	0	0	0	80	0	0
01A	0	0	0	0	33	0	0
02A	0	0	0	0	33	0	0
03A	0	0	0	0	28	0	0
04A	0	0	0	45	0	0	0
05A	0	0	0	155	0	0	0
06A	0	0	0	448	0	0	0
07A	0	0	0	1022	0	0	0
08A	0	0	0	968	0	0	0
09A	0	0	0	605	0	0	0
10A	0	0	0	528	0	0	0
11A	0	0	0	507	0	0	0
12P	0	0	0	681	0	0	0
01P	0	0	0	660	0	0	0
02P	0	0	0	666	0	0	0
03P	0	0	0	838	0	0	0
04P	0	0	0	1169	0	0	0
05P	0	0	0	1195	0	0	0
06P	0	0	0	776	0	0	0
07P	0	0	0	515	0	0	0
08P	0	0	0	431	0	0	0
09P	0	0	0	347	0	0	0
10P	0	0	0	183	0	0	0
11P	0	0	0	121	0	0	0
TOT	0	0	0	11860	174	0	0

STATE OF CONNECTICUT
DEPARTMENT OF TRANSPORTATION
BUREAU OF POLICY AND PLANNING
PLANNING INVENTORY AND DATA

TRAFFIC RECORDER DATA

TOWN OF NORTH BRANFORD ROUTE 17 DIRECTION B

AT NORTH HAVEN TOWN LINE

DAY	SUN	MON	TUE	WED	THU	FRI	SAT
DATE	0	10/15/2007	10/16/2007	10/17/2007	0	0	0
TYPE							
HOUR							

2007 ADT = 6900 ACF = NA

****

12A	0	0	46	54	0	0	0
01A	0	0	48	42	0	0	0
02A	0	0	59	0	0	0	0
03A	0	0	38	0	0	0	0
04A	0	40	55	0	0	0	0
05A	0	143	144	0	0	0	0
06A	0	369	414	0	0	0	0
07A	0	591	586	0	0	0	0
08A	0	600	571	0	0	0	0
09A	0	299	376	0	0	0	0
10A	0	280	298	0	0	0	0
11A	0	302	340	0	0	0	0
12P	0	353	369	0	0	0	0
01P	0	363	374	0	0	0	0
02P	0	417	387	0	0	0	0
03P	0	525	506	0	0	0	0
04P	0	664	639	0	0	0	0
05P	0	637	697	0	0	0	0
06P	0	497	482	0	0	0	0
07P	0	307	294	0	0	0	0
08P	0	233	261	0	0	0	0
09P	0	153	172	0	0	0	0
10P	0	93	86	0	0	0	0
11P	0	65	58	0	0	0	0
TOT	0	6931	7300	96	0	0	0

STATE OF CONNECTICUT
DEPARTMENT OF TRANSPORTATION
BUREAU OF POLICY AND PLANNING
PLANNING INVENTORY AND DATA

TRAFFIC RECORDER DATA

TOWN OF NORTH BRANFORD ROUTE 22 DIRECTION B

WEST OF OLD POST ROAD

DAY	SUN	MON	TUE	WED	THU	FRI	SAT
DATE	0	0	0	10/24/2007	10/25/2007	0	0
TYPE							
HOUR							

2007 ADT = 10600 ACF = NA

****

12A	0	0	0	0	44	0	0
01A	0	0	0	0	41	0	0
02A	0	0	0	0	31	0	0
03A	0	0	0	24	0	0	0
04A	0	0	0	44	0	0	0
05A	0	0	0	186	0	0	0
06A	0	0	0	491	0	0	0
07A	0	0	0	976	0	0	0
08A	0	0	0	978	0	0	0
09A	0	0	0	641	0	0	0
10A	0	0	0	478	0	0	0
11A	0	0	0	486	0	0	0
12P	0	0	0	587	0	0	0
01P	0	0	0	614	0	0	0
02P	0	0	0	669	0	0	0
03P	0	0	0	802	0	0	0
04P	0	0	0	992	0	0	0
05P	0	0	0	1038	0	0	0
06P	0	0	0	700	0	0	0
07P	0	0	0	427	0	0	0
08P	0	0	0	372	0	0	0
09P	0	0	0	271	0	0	0
10P	0	0	0	147	0	0	0
11P	0	0	0	96	0	0	0
TOT	0	0	0	11019	116	0	0

STATE OF CONNECTICUT
DEPARTMENT OF TRANSPORTATION
BUREAU OF POLICY AND PLANNING
PLANNING INVENTORY AND DATA

TRAFFIC RECORDER DATA

TOWN OF NORTH BRANFORD ROUTE 17 DIRECTION B

SW OF WHITE HOLLOW ROAD

DAY	SUN	MON	TUE	WED	THU	FRI	SAT
DATE	0	0	0	10/24/2007	10/25/2007	0	0
TYPE							
HOUR							

2007 ADT = 6600 ACF = 0.99

****

12A	0	0	0	0	39	0	0
01A	0	0	0	0	20	0	0
02A	0	0	0	0	19	0	0
03A	0	0	0	0	19	0	0
04A	0	0	0	50	0	0	0
05A	0	0	0	157	0	0	0
06A	0	0	0	409	0	0	0
07A	0	0	0	636	0	0	0
08A	0	0	0	534	0	0	0
09A	0	0	0	308	0	0	0
10A	0	0	0	307	0	0	0
11A	0	0	0	309	0	0	0
12P	0	0	0	342	0	0	0
01P	0	0	0	329	0	0	0
02P	0	0	0	361	0	0	0
03P	0	0	0	457	0	0	0
04P	0	0	0	606	0	0	0
05P	0	0	0	682	0	0	0
06P	0	0	0	462	0	0	0
07P	0	0	0	312	0	0	0
08P	0	0	0	269	0	0	0
09P	0	0	0	184	0	0	0
10P	0	0	0	102	0	0	0
11P	0	0	0	70	0	0	0
TOT	0	0	0	6886	97	0	0

STATE OF CONNECTICUT
DEPARTMENT OF TRANSPORTATION
BUREAU OF POLICY AND PLANNING
PLANNING INVENTORY AND DATA

TRAFFIC RECORDER DATA

TOWN OF NORTH BRANFORD ROUTE 22 DIRECTION B

WEST OF VILLAGE STREET

DAY	SUN	MON	TUE	WED	THU	FRI	SAT
DATE	0	0	0	10/24/2007	10/25/2007	0	0
TYPE							
HOUR							

2007 ADT = 10100 ACF = NA

****

12A	0	0	0	0	41	0	0
01A	0	0	0	0	27	0	0
02A	0	0	0	0	25	0	0
03A	0	0	0	0	23	0	0
04A	0	0	0	40	0	0	0
05A	0	0	0	147	0	0	0
06A	0	0	0	372	0	0	0
07A	0	0	0	907	0	0	0
08A	0	0	0	921	0	0	0
09A	0	0	0	576	0	0	0
10A	0	0	0	477	0	0	0
11A	0	0	0	454	0	0	0
12P	0	0	0	592	0	0	0
01P	0	0	0	599	0	0	0
02P	0	0	0	631	0	0	0
03P	0	0	0	752	0	0	0
04P	0	0	0	960	0	0	0
05P	0	0	0	1067	0	0	0
06P	0	0	0	703	0	0	0
07P	0	0	0	457	0	0	0
08P	0	0	0	358	0	0	0
09P	0	0	0	289	0	0	0
10P	0	0	0	158	0	0	0
11P	0	0	0	91	0	0	0
TOT	0	0	0	10551	116	0	0

STATE OF CONNECTICUT
DEPARTMENT OF TRANSPORTATION
BUREAU OF POLICY AND PLANNING
PLANNING INVENTORY AND DATA

TRAFFIC RECORDER DATA

TOWN OF NORTH BRANFORD ROUTE 17 DIRECTION B

EAST OF VILLAGE STREET

DAY	SUN	MON	TUE	WED	THU	FRI	SAT
DATE	0	10/15/2007	10/16/2007	10/17/2007	0	0	0
TYPE							
HOUR							

2007 ADT = 5700 ACF = NA

****

12A	0	0	44	48	0	0	0
01A	0	0	30	16	0	0	0
02A	0	0	15	0	0	0	0
03A	0	0	24	0	0	0	0
04A	0	31	36	0	0	0	0
05A	0	112	128	0	0	0	0
06A	0	307	330	0	0	0	0
07A	0	494	487	0	0	0	0
08A	0	495	482	0	0	0	0
09A	0	286	303	0	0	0	0
10A	0	275	221	0	0	0	0
11A	0	257	276	0	0	0	0
12P	0	318	299	0	0	0	0
01P	0	337	301	0	0	0	0
02P	0	374	349	0	0	0	0
03P	0	452	421	0	0	0	0
04P	0	525	521	0	0	0	0
05P	0	544	592	0	0	0	0
06P	0	443	375	0	0	0	0
07P	0	251	250	0	0	0	0
08P	0	183	192	0	0	0	0
09P	0	141	150	0	0	0	0
10P	0	81	65	0	0	0	0
11P	0	57	53	0	0	0	0
TOT	0	5963	5944	64	0	0	0

STATE OF CONNECTICUT
DEPARTMENT OF TRANSPORTATION
BUREAU OF POLICY AND PLANNING
PLANNING INVENTORY AND DATA

TRAFFIC RECORDER DATA

TOWN OF NORTH BRANFORD ROUTE 80 DIRECTION B

SW OF GREAT HILL ROAD

DAY	SUN	MON	TUE	WED	THU	FRI	SAT
DATE	0	0	10/09/2007	10/10/2007	0	0	0
TYPE							
HOUR							

2007 ADT = 20300 ACF = NA

****

12A	0	0	0	81	0	0	0
01A	0	0	0	50	0	0	0
02A	0	0	0	37	0	0	0
03A	0	0	0	28	0	0	0
04A	0	0	132	0	0	0	0
05A	0	0	384	0	0	0	0
06A	0	0	955	0	0	0	0
07A	0	0	1757	0	0	0	0
08A	0	0	1651	0	0	0	0
09A	0	0	1201	0	0	0	0
10A	0	0	1130	0	0	0	0
11A	0	0	1135	0	0	0	0
12P	0	0	1093	0	0	0	0
01P	0	0	1195	0	0	0	0
02P	0	0	1301	0	0	0	0
03P	0	0	1568	0	0	0	0
04P	0	0	1742	0	0	0	0
05P	0	0	1924	0	0	0	0
06P	0	0	1433	0	0	0	0
07P	0	0	959	0	0	0	0
08P	0	0	657	0	0	0	0
09P	0	0	490	0	0	0	0
10P	0	0	302	0	0	0	0
11P	0	0	175	0	0	0	0
TOT	0	0	21184	196	0	0	0

STATE OF CONNECTICUT
DEPARTMENT OF TRANSPORTATION
BUREAU OF POLICY AND PLANNING
PLANNING INVENTORY AND DATA

TRAFFIC RECORDER DATA

TOWN OF NORTH BRANFORD ROUTE 80 DIRECTION B

SW OF CLEAR LAKE ROAD #1

DAY	SUN	MON	TUE	WED	THU	FRI	SAT
DATE	0	10/15/2007	10/16/2007	10/17/2007	0	0	0
TYPE							
HOUR							

2007 ADT = 11500 ACF = NA

****

12A	0	0	60	55	0	0	0
01A	0	0	21	0	0	0	0
02A	0	0	10	0	0	0	0
03A	0	22	30	0	0	0	0
04A	0	64	65	0	0	0	0
05A	0	180	190	0	0	0	0
06A	0	551	584	0	0	0	0
07A	0	955	925	0	0	0	0
08A	0	906	933	0	0	0	0
09A	0	639	732	0	0	0	0
10A	0	582	621	0	0	0	0
11A	0	582	603	0	0	0	0
12P	0	632	621	0	0	0	0
01P	0	648	665	0	0	0	0
02P	0	723	787	0	0	0	0
03P	0	929	961	0	0	0	0
04P	0	979	1021	0	0	0	0
05P	0	1114	1191	0	0	0	0
06P	0	832	858	0	0	0	0
07P	0	530	533	0	0	0	0
08P	0	345	395	0	0	0	0
09P	0	254	307	0	0	0	0
10P	0	149	164	0	0	0	0
11P	0	89	104	0	0	0	0
TOT	0	11705	12381	55	0	0	0

STATE OF CONNECTICUT
DEPARTMENT OF TRANSPORTATION
BUREAU OF POLICY AND PLANNING
PLANNING INVENTORY AND DATA

TRAFFIC RECORDER DATA

TOWN OF NORTH BRANFORD ROUTE 17 DIRECTION B

WEST OF REEDS GAP ROAD EAST

DAY	SUN	MON	TUE	WED	THU	FRI	SAT
DATE	0	0	0	10/24/2007	10/25/2007	0	0
TYPE							
HOUR							

2007 ADT = 8700 ACF = 0.99

****

12A	0	0	0	0	3	0	0
01A	0	0	0	0	7	0	0
02A	0	0	0	0	12	0	0
03A	0	0	0	0	10	0	0
04A	0	0	0	54	0	0	0
05A	0	0	0	186	0	0	0
06A	0	0	0	521	0	0	0
07A	0	0	0	898	0	0	0
08A	0	0	0	759	0	0	0
09A	0	0	0	422	0	0	0
10A	0	0	0	419	0	0	0
11A	0	0	0	406	0	0	0
12P	0	0	0	465	0	0	0
01P	0	0	0	458	0	0	0
02P	0	0	0	521	0	0	0
03P	0	0	0	672	0	0	0
04P	0	0	0	813	0	0	0
05P	0	0	0	889	0	0	0
06P	0	0	0	630	0	0	0
07P	0	0	0	421	0	0	0
08P	0	0	0	326	0	0	0
09P	0	0	0	230	0	0	0
10P	0	0	0	115	0	0	0
11P	0	0	0	31	0	0	0
TOT	0	0	0	9236	32	0	0

STATE OF CONNECTICUT
DEPARTMENT OF TRANSPORTATION
BUREAU OF POLICY AND PLANNING
PLANNING INVENTORY AND DATA

TRAFFIC RECORDER DATA

TOWN OF NORTH BRANFORD ROUTE 139 DIRECTION B

SE OF ROUTE 80

DAY	SUN	MON	TUE	WED	THU	FRI	SAT
DATE	0	0	10/09/2007	10/10/2007	0	0	0
TYPE							
HOUR							

2007 ADT = 14200 ACF = NA

****

12A	0	0	0	84	0	0	0
01A	0	0	0	32	0	0	0
02A	0	0	0	32	0	0	0
03A	0	0	0	13	0	0	0
04A	0	0	119	0	0	0	0
05A	0	0	231	0	0	0	0
06A	0	0	642	0	0	0	0
07A	0	0	1062	0	0	0	0
08A	0	0	1113	0	0	0	0
09A	0	0	973	0	0	0	0
10A	0	0	875	0	0	0	0
11A	0	0	855	0	0	0	0
12P	0	0	855	0	0	0	0
01P	0	0	904	0	0	0	0
02P	0	0	994	0	0	0	0
03P	0	0	1101	0	0	0	0
04P	0	0	1208	0	0	0	0
05P	0	0	1251	0	0	0	0
06P	0	0	985	0	0	0	0
07P	0	0	644	0	0	0	0
08P	0	0	371	0	0	0	0
09P	0	0	297	0	0	0	0
10P	0	0	178	0	0	0	0
11P	0	0	82	0	0	0	0
TOT	0	0	14740	161	0	0	0

STATE OF CONNECTICUT
DEPARTMENT OF TRANSPORTATION
BUREAU OF POLICY AND PLANNING
PLANNING INVENTORY AND DATA

TRAFFIC RECORDER DATA

TOWN OF NORTH BRANFORD ROUTE 80 DIRECTION B

WEST OF STROUD ROAD

DAY	SUN	MON	TUE	WED	THU	FRI	SAT
DATE	0	10/15/2007	10/16/2007	10/17/2007	0	0	0
TYPE							
HOUR							

2007 ADT = 10100 ACF = NA

****

12A	0	0	55	41	0	0	0
01A	0	0	16	0	0	0	0
02A	0	0	7	0	0	0	0
03A	0	25	29	0	0	0	0
04A	0	60	58	0	0	0	0
05A	0	160	177	0	0	0	0
06A	0	485	525	0	0	0	0
07A	0	873	821	0	0	0	0
08A	0	803	863	0	0	0	0
09A	0	561	646	0	0	0	0
10A	0	512	560	0	0	0	0
11A	0	513	522	0	0	0	0
12P	0	544	543	0	0	0	0
01P	0	562	578	0	0	0	0
02P	0	641	680	0	0	0	0
03P	0	797	861	0	0	0	0
04P	0	853	908	0	0	0	0
05P	0	968	1044	0	0	0	0
06P	0	726	753	0	0	0	0
07P	0	453	461	0	0	0	0
08P	0	301	351	0	0	0	0
09P	0	227	245	0	0	0	0
10P	0	129	135	0	0	0	0
11P	0	82	91	0	0	0	0
TOT	0	10275	10929	41	0	0	0

STATE OF CONNECTICUT
DEPARTMENT OF TRANSPORTATION
BUREAU OF POLICY AND PLANNING
PLANNING INVENTORY AND DATA

TRAFFIC RECORDER DATA

TOWN OF NORTH BRANFORD ROUTE DIRECTION B

BRASSWOOD DR - SOUTH OF BRIARWOOD DR

DAY	SUN	MON	TUE	WED	THU	FRI	SAT
DATE	0	10/15/2007	10/16/2007	10/17/2007	0	0	0
TYPE							
HOUR							

2007 ADT = 40 ACF = NA

****

12A	0	0	0	0	0	0	0
01A	0	0	0	0	0	0	0
02A	0	0	0	0	0	0	0
03A	0	0	0	0	0	0	0
04A	0	1	2	0	0	0	0
05A	0	0	0	0	0	0	0
06A	0	2	2	0	0	0	0
07A	0	4	5	0	0	0	0
08A	0	4	5	0	0	0	0
09A	0	0	2	0	0	0	0
10A	0	0	2	0	0	0	0
11A	0	1	2	0	0	0	0
12P	0	3	4	0	0	0	0
01P	0	3	4	0	0	0	0
02P	0	5	4	0	0	0	0
03P	0	7	8	0	0	0	0
04P	0	4	4	0	0	0	0
05P	0	1	3	0	0	0	0
06P	0	3	2	0	0	0	0
07P	0	0	0	0	0	0	0
08P	0	2	2	0	0	0	0
09P	0	0	1	0	0	0	0
10P	0	0	0	0	0	0	0
11P	0	2	0	0	0	0	0
TOT	0	42	52	0	0	0	0

STATE OF CONNECTICUT
DEPARTMENT OF TRANSPORTATION
BUREAU OF POLICY AND PLANNING
PLANNING INVENTORY AND DATA

TRAFFIC RECORDER DATA

TOWN OF NORTH BRANFORD ROUTE DIRECTION B

GREAT OAK RD #1 - WEST OF FOREST VIEW RD

DAY	SUN	MON	TUE	WED	THU	FRI	SAT
DATE	0	0	0	10/24/2007	10/25/2007	0	0
TYPE							
HOUR							

2007 ADT = 200 ACF = NA

****

12A	0	0	0	0	5	0	0
01A	0	0	0	0	0	0	0
02A	0	0	0	0	0	0	0
03A	0	0	0	0	2	0	0
04A	0	0	0	2	0	0	0
05A	0	0	0	3	0	0	0
06A	0	0	0	6	0	0	0
07A	0	0	0	15	0	0	0
08A	0	0	0	8	0	0	0
09A	0	0	0	7	0	0	0
10A	0	0	0	6	0	0	0
11A	0	0	0	9	0	0	0
12P	0	0	0	14	0	0	0
01P	0	0	0	8	0	0	0
02P	0	0	0	11	0	0	0
03P	0	0	0	21	0	0	0
04P	0	0	0	25	0	0	0
05P	0	0	0	19	0	0	0
06P	0	0	0	12	0	0	0
07P	0	0	0	9	0	0	0
08P	0	0	0	6	0	0	0
09P	0	0	0	4	0	0	0
10P	0	0	0	2	0	0	0
11P	0	0	0	3	0	0	0
TOT	0	0	0	190	7	0	0

STATE OF CONNECTICUT
DEPARTMENT OF TRANSPORTATION
BUREAU OF POLICY AND PLANNING
PLANNING INVENTORY AND DATA

TRAFFIC RECORDER DATA

TOWN OF NORTH BRANFORD ROUTE 17 DIRECTION B

SOUTH OF ROUTE 22 (N JCT)

DAY	SUN	MON	TUE	WED	THU	FRI	SAT
DATE	0	0	0	10/24/2007	10/25/2007	0	0
TYPE							
HOUR							

2007 ADT = 17500 ACF = NA

****

12A	0	0	0	0	74	0	0
01A	0	0	0	0	62	0	0
02A	0	0	0	0	44	0	0
03A	0	0	0	32	0	0	0
04A	0	0	0	91	0	0	0
05A	0	0	0	301	0	0	0
06A	0	0	0	881	0	0	0
07A	0	0	0	1708	0	0	0
08A	0	0	0	1573	0	0	0
09A	0	0	0	936	0	0	0
10A	0	0	0	800	0	0	0
11A	0	0	0	802	0	0	0
12P	0	0	0	922	0	0	0
01P	0	0	0	918	0	0	0
02P	0	0	0	1062	0	0	0
03P	0	0	0	1328	0	0	0
04P	0	0	0	1663	0	0	0
05P	0	0	0	1855	0	0	0
06P	0	0	0	1209	0	0	0
07P	0	0	0	746	0	0	0
08P	0	0	0	584	0	0	0
09P	0	0	0	426	0	0	0
10P	0	0	0	236	0	0	0
11P	0	0	0	133	0	0	0
TOT	0	0	0	18206	180	0	0

STATE OF CONNECTICUT
DEPARTMENT OF TRANSPORTATION
BUREAU OF POLICY AND PLANNING
PLANNING INVENTORY AND DATA

TRAFFIC RECORDER DATA

TOWN OF NORTH BRANFORD ROUTE 740 DIRECTION B

(TOTOKET ROAD) - AT BRANFORD TOWN LINE

DAY	SUN	MON	TUE	WED	THU	FRI	SAT
DATE	0	0	10/09/2007	10/10/2007	0	0	0
TYPE							
HOUR							

2007 ADT = 5600 ACF = 1.00

****

12A	0	0	0	30	0	0	0
01A	0	0	0	9	0	0	0
02A	0	0	0	6	0	0	0
03A	0	0	6	0	0	0	0
04A	0	0	27	0	0	0	0
05A	0	0	63	0	0	0	0
06A	0	0	207	0	0	0	0
07A	0	0	526	0	0	0	0
08A	0	0	536	0	0	0	0
09A	0	0	272	0	0	0	0
10A	0	0	252	0	0	0	0
11A	0	0	249	0	0	0	0
12P	0	0	297	0	0	0	0
01P	0	0	287	0	0	0	0
02P	0	0	319	0	0	0	0
03P	0	0	449	0	0	0	0
04P	0	0	564	0	0	0	0
05P	0	0	690	0	0	0	0
06P	0	0	422	0	0	0	0
07P	0	0	243	0	0	0	0
08P	0	0	198	0	0	0	0
09P	0	0	154	0	0	0	0
10P	0	0	73	0	0	0	0
11P	0	0	50	0	0	0	0
TOT	0	0	5884	45	0	0	0

STATE OF CONNECTICUT
DEPARTMENT OF TRANSPORTATION
BUREAU OF POLICY AND PLANNING
PLANNING INVENTORY AND DATA

TRAFFIC RECORDER DATA

TOWN OF NORTH BRANFORD ROUTE 139 DIRECTION B

AT BRANFORD TOWN LINE

DAY	SUN	MON	TUE	WED	THU	FRI	SAT
DATE	0	0	10/09/2007	10/10/2007	0	0	0
TYPE							
HOUR							
	2007 ADT = 13900		ACF = NA				
	**********						
12A	0	0	0	74	0	0	0
01A	0	0	0	31	0	0	0
02A	0	0	0	25	0	0	0
03A	0	0	0	28	0	0	0
04A	0	0	119	0	0	0	0
05A	0	0	250	0	0	0	0
06A	0	0	635	0	0	0	0
07A	0	0	1081	0	0	0	0
08A	0	0	1088	0	0	0	0
09A	0	0	904	0	0	0	0
10A	0	0	809	0	0	0	0
11A	0	0	827	0	0	0	0
12P	0	0	902	0	0	0	0
01P	0	0	896	0	0	0	0
02P	0	0	923	0	0	0	0
03P	0	0	1066	0	0	0	0
04P	0	0	1245	0	0	0	0
05P	0	0	1307	0	0	0	0
06P	0	0	903	0	0	0	0
07P	0	0	588	0	0	0	0
08P	0	0	378	0	0	0	0
09P	0	0	270	0	0	0	0
10P	0	0	175	0	0	0	0
11P	0	0	100	0	0	0	0
TOT	0	0	14466	158	0	0	0

STATE OF CONNECTICUT
DEPARTMENT OF TRANSPORTATION
BUREAU OF POLICY AND PLANNING
PLANNING INVENTORY AND DATA

TRAFFIC RECORDER DATA

TOWN OF NORTH BRANFORD ROUTE 80 DIRECTION B

NE OF WEST POND ROAD

DAY	SUN	MON	TUE	WED	THU	FRI	SAT
DATE	0	10/15/2007	10/16/2007	10/17/2007	0	0	0
TYPE							
HOUR							

2007 ADT = 13900 ACF = NA

****

12A	0	0	63	59	0	0	0
01A	0	0	23	0	0	0	0
02A	0	0	13	0	0	0	0
03A	0	30	34	0	0	0	0
04A	0	78	76	0	0	0	0
05A	0	233	245	0	0	0	0
06A	0	653	684	0	0	0	0
07A	0	1089	1096	0	0	0	0
08A	0	1076	1111	0	0	0	0
09A	0	804	858	0	0	0	0
10A	0	732	730	0	0	0	0
11A	0	726	744	0	0	0	0
12P	0	821	821	0	0	0	0
01P	0	801	856	0	0	0	0
02P	0	891	946	0	0	0	0
03P	0	1161	1169	0	0	0	0
04P	0	1209	1295	0	0	0	0
05P	0	1308	1372	0	0	0	0
06P	0	1014	997	0	0	0	0
07P	0	634	669	0	0	0	0
08P	0	469	483	0	0	0	0
09P	0	300	350	0	0	0	0
10P	0	178	194	0	0	0	0
11P	0	116	117	0	0	0	0
TOT	0	14323	14946	59	0	0	0

STATE OF CONNECTICUT
DEPARTMENT OF TRANSPORTATION
BUREAU OF POLICY AND PLANNING
PLANNING INVENTORY AND DATA

TRAFFIC RECORDER DATA

TOWN OF NORTH BRANFORD ROUTE DIRECTION B

TWIN LAKES ROAD - SOUTH OF ROUTE 80

DAY	SUN	MON	TUE	WED	THU	FRI	SAT
DATE	0	0	10/09/2007	10/10/2007	0	0	0
TYPE							
HOUR							

2007 ADT = 3500 ACF = NA

****

12A	0	0	0	18	0	0	0
01A	0	0	0	5	0	0	0
02A	0	0	0	3	0	0	0
03A	0	0	7	0	0	0	0
04A	0	0	17	0	0	0	0
05A	0	0	41	0	0	0	0
06A	0	0	147	0	0	0	0
07A	0	0	360	0	0	0	0
08A	0	0	318	0	0	0	0
09A	0	0	152	0	0	0	0
10A	0	0	140	0	0	0	0
11A	0	0	148	0	0	0	0
12P	0	0	147	0	0	0	0
01P	0	0	156	0	0	0	0
02P	0	0	187	0	0	0	0
03P	0	0	271	0	0	0	0
04P	0	0	375	0	0	0	0
05P	0	0	493	0	0	0	0
06P	0	0	246	0	0	0	0
07P	0	0	156	0	0	0	0
08P	0	0	98	0	0	0	0
09P	0	0	91	0	0	0	0
10P	0	0	48	0	0	0	0
11P	0	0	24	0	0	0	0
TOT	0	0	3622	26	0	0	0

STATE OF CONNECTICUT
DEPARTMENT OF TRANSPORTATION
BUREAU OF POLICY AND PLANNING
PLANNING INVENTORY AND DATA

TRAFFIC RECORDER DATA

TOWN OF NORTH BRANFORD ROUTE DIRECTION B

VILLAGE STREET - NORTH OF SURRY DRIVE

DAY	SUN	MON	TUE	WED	THU	FRI	SAT
DATE	0	10/15/2007	10/16/2007	10/17/2007	0	0	0
TYPE							
HOUR							

2007 ADT = 2300 ACF = 0.99

****

12A	0	0	11	20	0	0	0
01A	0	0	3	8	0	0	0
02A	0	0	6	0	0	0	0
03A	0	0	4	0	0	0	0
04A	0	14	15	0	0	0	0
05A	0	30	33	0	0	0	0
06A	0	96	100	0	0	0	0
07A	0	225	225	0	0	0	0
08A	0	193	188	0	0	0	0
09A	0	104	100	0	0	0	0
10A	0	75	76	0	0	0	0
11A	0	81	89	0	0	0	0
12P	0	119	90	0	0	0	0
01P	0	88	102	0	0	0	0
02P	0	137	127	0	0	0	0
03P	0	172	193	0	0	0	0
04P	0	225	258	0	0	0	0
05P	0	282	286	0	0	0	0
06P	0	204	190	0	0	0	0
07P	0	127	107	0	0	0	0
08P	0	112	78	0	0	0	0
09P	0	72	60	0	0	0	0
10P	0	39	36	0	0	0	0
11P	0	23	17	0	0	0	0
TOT	0	2418	2394	28	0	0	0

STATE OF CONNECTICUT
DEPARTMENT OF TRANSPORTATION
BUREAU OF POLICY AND PLANNING
PLANNING INVENTORY AND DATA

TRAFFIC RECORDER DATA

TOWN OF NORTH BRANFORD ROUTE DIRECTION B

WOODS HILL ROAD - NORTH OF ROUTE 17

DAY	SUN	MON	TUE	WED	THU	FRI	SAT
DATE	0	0	0	10/24/2007	10/25/2007	0	0
TYPE							
HOUR							

2007 ADT = 2000 ACF = NA

****

12A	0	0	0	0	8	0	0
01A	0	0	0	0	5	0	0
02A	0	0	0	0	3	0	0
03A	0	0	0	0	1	0	0
04A	0	0	0	20	0	0	0
05A	0	0	0	53	0	0	0
06A	0	0	0	148	0	0	0
07A	0	0	0	272	0	0	0
08A	0	0	0	221	0	0	0
09A	0	0	0	85	0	0	0
10A	0	0	0	70	0	0	0
11A	0	0	0	66	0	0	0
12P	0	0	0	70	0	0	0
01P	0	0	0	95	0	0	0
02P	0	0	0	96	0	0	0
03P	0	0	0	129	0	0	0
04P	0	0	0	193	0	0	0
05P	0	0	0	279	0	0	0
06P	0	0	0	143	0	0	0
07P	0	0	0	59	0	0	0
08P	0	0	0	63	0	0	0
09P	0	0	0	39	0	0	0
10P	0	0	0	18	0	0	0
11P	0	0	0	12	0	0	0
TOT	0	0	0	2131	17	0	0

STATE OF CONNECTICUT
DEPARTMENT OF TRANSPORTATION
BUREAU OF POLICY AND PLANNING
PLANNING INVENTORY AND DATA

TRAFFIC RECORDER DATA

TOWN OF NORTH BRANFORD ROUTE DIRECTION B

QUEACH ROAD - NE OF DEFOREST DR #2

DAY	SUN	MON	TUE	WED	THU	FRI	SAT
DATE	0	0	10/09/2007	10/10/2007	0	0	0
TYPE							
HOUR							

2007 ADT = 2400 ACF = NA

****

12A	0	0	0	4	0	0	0
01A	0	0	0	4	0	0	0
02A	0	0	0	3	0	0	0
03A	0	0	0	3	0	0	0
04A	0	0	11	0	0	0	0
05A	0	0	27	0	0	0	0
06A	0	0	98	0	0	0	0
07A	0	0	216	0	0	0	0
08A	0	0	197	0	0	0	0
09A	0	0	115	0	0	0	0
10A	0	0	120	0	0	0	0
11A	0	0	136	0	0	0	0
12P	0	0	136	0	0	0	0
01P	0	0	119	0	0	0	0
02P	0	0	136	0	0	0	0
03P	0	0	186	0	0	0	0
04P	0	0	223	0	0	0	0
05P	0	0	275	0	0	0	0
06P	0	0	173	0	0	0	0
07P	0	0	108	0	0	0	0
08P	0	0	90	0	0	0	0
09P	0	0	47	0	0	0	0
10P	0	0	36	0	0	0	0
11P	0	0	15	0	0	0	0
TOT	0	0	2464	14	0	0	0

STATE OF CONNECTICUT
DEPARTMENT OF TRANSPORTATION
BUREAU OF POLICY AND PLANNING
PLANNING INVENTORY AND DATA

TRAFFIC RECORDER DATA

TOWN OF NORTH BRANFORD ROUTE DIRECTION B

VILLAGE ST - SW OF ROUTE 150

DAY	SUN	MON	TUE	WED	THU	FRI	SAT
DATE	0	0	0	10/24/2007	10/25/2007	0	0
TYPE							
HOUR							

2007 ADT = 1000 ACF = NA

****

12A	0	0	0	0	5	0	0
01A	0	0	0	0	3	0	0
02A	0	0	0	0	5	0	0
03A	0	0	0	3	0	0	0
04A	0	0	0	6	0	0	0
05A	0	0	0	20	0	0	0
06A	0	0	0	61	0	0	0
07A	0	0	0	112	0	0	0
08A	0	0	0	104	0	0	0
09A	0	0	0	46	0	0	0
10A	0	0	0	26	0	0	0
11A	0	0	0	31	0	0	0
12P	0	0	0	34	0	0	0
01P	0	0	0	54	0	0	0
02P	0	0	0	45	0	0	0
03P	0	0	0	78	0	0	0
04P	0	0	0	112	0	0	0
05P	0	0	0	125	0	0	0
06P	0	0	0	60	0	0	0
07P	0	0	0	39	0	0	0
08P	0	0	0	20	0	0	0
09P	0	0	0	23	0	0	0
10P	0	0	0	16	0	0	0
11P	0	0	0	11	0	0	0
TOT	0	0	0	1026	13	0	0

STATE OF CONNECTICUT
DEPARTMENT OF TRANSPORTATION
BUREAU OF POLICY AND PLANNING
PLANNING INVENTORY AND DATA

TRAFFIC RECORDER DATA

TOWN OF NORTH BRANFORD ROUTE 80 DIRECTION B

AT OF EAST HAVEN TOWN LINE

DAY	SUN	MON	TUE	WED	THU	FRI	SAT
DATE	0	0	10/09/2007	10/10/2007	0	0	0
TYPE							
HOUR							

2007 ADT = 15100 ACF = NA

****

12A	0	0	0	86	0	0	0
01A	0	0	0	48	0	0	0
02A	0	0	0	22	0	0	0
03A	0	0	59	0	0	0	0
04A	0	0	95	0	0	0	0
05A	0	0	255	0	0	0	0
06A	0	0	715	0	0	0	0
07A	0	0	1291	0	0	0	0
08A	0	0	1224	0	0	0	0
09A	0	0	916	0	0	0	0
10A	0	0	834	0	0	0	0
11A	0	0	812	0	0	0	0
12P	0	0	802	0	0	0	0
01P	0	0	835	0	0	0	0
02P	0	0	897	0	0	0	0
03P	0	0	1230	0	0	0	0
04P	0	0	1246	0	0	0	0
05P	0	0	1398	0	0	0	0
06P	0	0	1028	0	0	0	0
07P	0	0	718	0	0	0	0
08P	0	0	559	0	0	0	0
09P	0	0	422	0	0	0	0
10P	0	0	272	0	0	0	0
11P	0	0	162	0	0	0	0
TOT	0	0	15770	156	0	0	0

STATE OF CONNECTICUT
DEPARTMENT OF TRANSPORTATION
BUREAU OF POLICY AND PLANNING
PLANNING INVENTORY AND DATA

TRAFFIC RECORDER DATA

TOWN OF NORTH BRANFORD ROUTE 17 DIRECTION B

WEST OF WOODS HILL ROAD

DAY	SUN	MON	TUE	WED	THU	FRI	SAT
DATE	0	0	0	10/24/2007	10/25/2007	0	0
TYPE							
HOUR							

2007 ADT = 10500 ACF = 0.99

****

12A	0	0	0	0	42	0	0
01A	0	0	0	0	31	0	0
02A	0	0	0	0	27	0	0
03A	0	0	0	0	21	0	0
04A	0	0	0	72	0	0	0
05A	0	0	0	221	0	0	0
06A	0	0	0	624	0	0	0
07A	0	0	0	1109	0	0	0
08A	0	0	0	944	0	0	0
09A	0	0	0	507	0	0	0
10A	0	0	0	482	0	0	0
11A	0	0	0	466	0	0	0
12P	0	0	0	521	0	0	0
01P	0	0	0	537	0	0	0
02P	0	0	0	588	0	0	0
03P	0	0	0	748	0	0	0
04P	0	0	0	963	0	0	0
05P	0	0	0	1146	0	0	0
06P	0	0	0	759	0	0	0
07P	0	0	0	474	0	0	0
08P	0	0	0	377	0	0	0
09P	0	0	0	276	0	0	0
10P	0	0	0	145	0	0	0
11P	0	0	0	94	0	0	0
TOT	0	0	0	11053	121	0	0

STATE OF CONNECTICUT
DEPARTMENT OF TRANSPORTATION
BUREAU OF POLICY AND PLANNING
PLANNING INVENTORY AND DATA

TRAFFIC RECORDER DATA

TOWN OF NORTH BRANFORD ROUTE 22 DIRECTION B

SOUTH OF AUGUR ROAD

DAY	SUN	MON	TUE	WED	THU	FRI	SAT
DATE	0	10/15/2007	10/16/2007	10/17/2007	0	0	0
TYPE							
HOUR							

2007 ADT = 12700 ACF = NA

****

12A	0	0	56	57	0	0	0
01A	0	0	17	0	0	0	0
02A	0	0	22	0	0	0	0
03A	0	0	17	0	0	0	0
04A	0	48	50	0	0	0	0
05A	0	186	191	0	0	0	0
06A	0	567	610	0	0	0	0
07A	0	1341	1392	0	0	0	0
08A	0	1198	1157	0	0	0	0
09A	0	673	696	0	0	0	0
10A	0	551	519	0	0	0	0
11A	0	520	535	0	0	0	0
12P	0	618	639	0	0	0	0
01P	0	645	635	0	0	0	0
02P	0	819	844	0	0	0	0
03P	0	1006	1024	0	0	0	0
04P	0	1152	1258	0	0	0	0
05P	0	1410	1455	0	0	0	0
06P	0	853	921	0	0	0	0
07P	0	498	555	0	0	0	0
08P	0	434	466	0	0	0	0
09P	0	250	310	0	0	0	0
10P	0	174	184	0	0	0	0
11P	0	75	98	0	0	0	0
TOT	0	13018	13651	57	0	0	0

STATE OF CONNECTICUT
DEPARTMENT OF TRANSPORTATION
BUREAU OF POLICY AND PLANNING
PLANNING INVENTORY AND DATA

TRAFFIC RECORDER DATA

TOWN OF NORTH BRANFORD ROUTE DIRECTION B

TOTOKET ROAD - NE OF HIGH POINT DRIVE

DAY	SUN	MON	TUE	WED	THU	FRI	SAT
DATE	0	10/15/2007	10/16/2007	10/17/2007	0	0	0
TYPE							
HOUR							

2007 ADT = 650 ACF = NA

****

12A	0	0	2	4	0	0	0
01A	0	0	2	1	0	0	0
02A	0	0	0	0	0	0	0
03A	0	0	0	0	0	0	0
04A	0	4	3	0	0	0	0
05A	0	7	8	0	0	0	0
06A	0	15	17	0	0	0	0
07A	0	59	65	0	0	0	0
08A	0	67	66	0	0	0	0
09A	0	29	19	0	0	0	0
10A	0	23	23	0	0	0	0
11A	0	32	22	0	0	0	0
12P	0	32	36	0	0	0	0
01P	0	25	29	0	0	0	0
02P	0	42	41	0	0	0	0
03P	0	57	58	0	0	0	0
04P	0	66	64	0	0	0	0
05P	0	64	74	0	0	0	0
06P	0	49	56	0	0	0	0
07P	0	25	30	0	0	0	0
08P	0	22	15	0	0	0	0
09P	0	13	16	0	0	0	0
10P	0	10	11	0	0	0	0
11P	0	10	2	0	0	0	0
TOT	0	651	659	5	0	0	0

STATE OF CONNECTICUT
DEPARTMENT OF TRANSPORTATION
BUREAU OF POLICY AND PLANNING
PLANNING INVENTORY AND DATA

TRAFFIC RECORDER DATA

TOWN OF NORTH BRANFORD ROUTE DIRECTION B

TWIN LAKES ROAD - WEST OF ROUTE 139

DAY	SUN	MON	TUE	WED	THU	FRI	SAT
DATE	0	0	10/09/2007	10/10/2007	0	0	0
TYPE							
HOUR							

2007 ADT = 2200 ACF = NA

****

12A	0	0	0	5	0	0	0
01A	0	0	0	2	0	0	0
02A	0	0	0	5	0	0	0
03A	0	0	0	3	0	0	0
04A	0	0	9	0	0	0	0
05A	0	0	19	0	0	0	0
06A	0	0	61	0	0	0	0
07A	0	0	151	0	0	0	0
08A	0	0	151	0	0	0	0
09A	0	0	115	0	0	0	0
10A	0	0	110	0	0	0	0
11A	0	0	130	0	0	0	0
12P	0	0	152	0	0	0	0
01P	0	0	120	0	0	0	0
02P	0	0	140	0	0	0	0
03P	0	0	177	0	0	0	0
04P	0	0	245	0	0	0	0
05P	0	0	328	0	0	0	0
06P	0	0	159	0	0	0	0
07P	0	0	86	0	0	0	0
08P	0	0	64	0	0	0	0
09P	0	0	39	0	0	0	0
10P	0	0	24	0	0	0	0
11P	0	0	10	0	0	0	0
TOT	0	0	2290	15	0	0	0

STATE OF CONNECTICUT
DEPARTMENT OF TRANSPORTATION
BUREAU OF POLICY AND PLANNING
PLANNING INVENTORY AND DATA

TRAFFIC RECORDER DATA

TOWN OF NORTH BRANFORD ROUTE 17 DIRECTION E

AT DURHAM TOWN LINE

DAY	SUN	MON	TUE	WED	THU	FRI	SAT
DATE	0	10/15/2007	10/16/2007	10/17/2007	10/18/2007	0	0
TYPE							
HOUR							

2007 ADT = 2200 ACF = NA

****

12A	0	0	18	13	12	0	0
01A	0	0	6	4	10	0	0
02A	0	0	0	3	7	0	0
03A	0	0	2	1	4	0	0
04A	0	9	6	6	0	0	0
05A	0	32	28	25	0	0	0
06A	0	80	96	85	0	0	0
07A	0	158	136	152	0	0	0
08A	0	124	108	120	0	0	0
09A	0	98	93	104	0	0	0
10A	0	75	80	87	0	0	0
11A	0	64	77	101	0	0	0
12P	0	95	100	79	0	0	0
01P	0	119	111	95	0	0	0
02P	0	138	156	138	0	0	0
03P	0	183	189	175	0	0	0
04P	0	265	260	283	0	0	0
05P	0	286	313	302	0	0	0
06P	0	222	205	195	0	0	0
07P	0	115	128	123	0	0	0
08P	0	73	94	75	0	0	0
09P	0	56	66	68	0	0	0
10P	0	32	34	34	0	0	0
11P	0	17	18	21	0	0	0
TOT	0	2241	2324	2289	33	0	0

STATE OF CONNECTICUT
DEPARTMENT OF TRANSPORTATION
BUREAU OF POLICY AND PLANNING
PLANNING INVENTORY AND DATA

TRAFFIC RECORDER DATA

TOWN OF NORTH BRANFORD ROUTE 17 DIRECTION W

AT DURHAM TOWN LINE

DAY	SUN	MON	TUE	WED	THU	FRI	SAT
DATE	0	10/15/2007	10/16/2007	10/17/2007	10/18/2007	0	0
TYPE							
HOUR							

2007 ADT = 2300 ACF = NA

****

12A	0	0	8	11	4	0	0
01A	0	0	8	8	4	0	0
02A	0	0	5	4	6	0	0
03A	0	0	4	7	5	0	0
04A	0	24	24	23	0	0	0
05A	0	89	103	90	0	0	0
06A	0	196	182	198	0	0	0
07A	0	307	334	333	0	0	0
08A	0	258	259	269	0	0	0
09A	0	136	119	113	0	0	0
10A	0	106	99	102	0	0	0
11A	0	130	105	94	0	0	0
12P	0	117	108	116	0	0	0
01P	0	108	88	107	0	0	0
02P	0	127	124	130	0	0	0
03P	0	150	139	132	0	0	0
04P	0	162	191	153	0	0	0
05P	0	169	165	192	0	0	0
06P	0	119	131	122	0	0	0
07P	0	86	91	97	0	0	0
08P	0	59	80	69	0	0	0
09P	0	35	42	46	0	0	0
10P	0	27	35	24	0	0	0
11P	0	19	13	20	0	0	0
TOT	0	2424	2457	2460	19	0	0

STATE OF CONNECTICUT
DEPARTMENT OF TRANSPORTATION
BUREAU OF POLICY AND PLANNING
PLANNING INVENTORY AND DATA

TRAFFIC RECORDER DATA

TOWN OF NORTH BRANFORD ROUTE DIRECTION N

VILLAGE STREET - NW OF IDYLWOOD DR

DAY	SUN	MON	TUE	WED	THU	FRI	SAT
DATE	0	10/15/2007	10/16/2007	10/17/2007	0	0	0
TYPE							
HOUR							

2007 ADT = 1100 ACF = NA

****

12A	0	0	3	4	0	0	0
01A	0	0	0	3	0	0	0
02A	0	0	0	0	0	0	0
03A	0	0	2	0	0	0	0
04A	0	3	8	0	0	0	0
05A	0	20	19	0	0	0	0
06A	0	62	76	0	0	0	0
07A	0	195	199	0	0	0	0
08A	0	140	142	0	0	0	0
09A	0	57	70	0	0	0	0
10A	0	59	36	0	0	0	0
11A	0	46	42	0	0	0	0
12P	0	44	46	0	0	0	0
01P	0	45	40	0	0	0	0
02P	0	69	65	0	0	0	0
03P	0	67	86	0	0	0	0
04P	0	87	111	0	0	0	0
05P	0	96	96	0	0	0	0
06P	0	75	71	0	0	0	0
07P	0	47	47	0	0	0	0
08P	0	41	34	0	0	0	0
09P	0	13	20	0	0	0	0
10P	0	10	12	0	0	0	0
11P	0	4	4	0	0	0	0
TOT	0	1180	1229	7	0	0	0

STATE OF CONNECTICUT
DEPARTMENT OF TRANSPORTATION
BUREAU OF POLICY AND PLANNING
PLANNING INVENTORY AND DATA

TRAFFIC RECORDER DATA

TOWN OF NORTH BRANFORD ROUTE DIRECTION S

VILLAGE STREET - NW OF IDYLWOOD DR

DAY	SUN	MON	TUE	WED	THU	FRI	SAT
DATE	0	10/15/2007	10/16/2007	10/17/2007	0	0	0
TYPE							
HOUR							

2007 ADT = 1100 ACF = NA

****

12A	0	0	7	7	0	0	0
01A	0	0	1	4	0	0	0
02A	0	0	3	0	0	0	0
03A	0	0	0	0	0	0	0
04A	0	2	0	0	0	0	0
05A	0	10	9	0	0	0	0
06A	0	18	26	0	0	0	0
07A	0	55	67	0	0	0	0
08A	0	57	62	0	0	0	0
09A	0	47	39	0	0	0	0
10A	0	32	34	0	0	0	0
11A	0	37	40	0	0	0	0
12P	0	62	65	0	0	0	0
01P	0	46	54	0	0	0	0
02P	0	56	66	0	0	0	0
03P	0	92	96	0	0	0	0
04P	0	138	143	0	0	0	0
05P	0	197	176	0	0	0	0
06P	0	108	116	0	0	0	0
07P	0	65	63	0	0	0	0
08P	0	59	61	0	0	0	0
09P	0	49	44	0	0	0	0
10P	0	30	17	0	0	0	0
11P	0	9	3	0	0	0	0
TOT	0	1169	1192	11	0	0	0

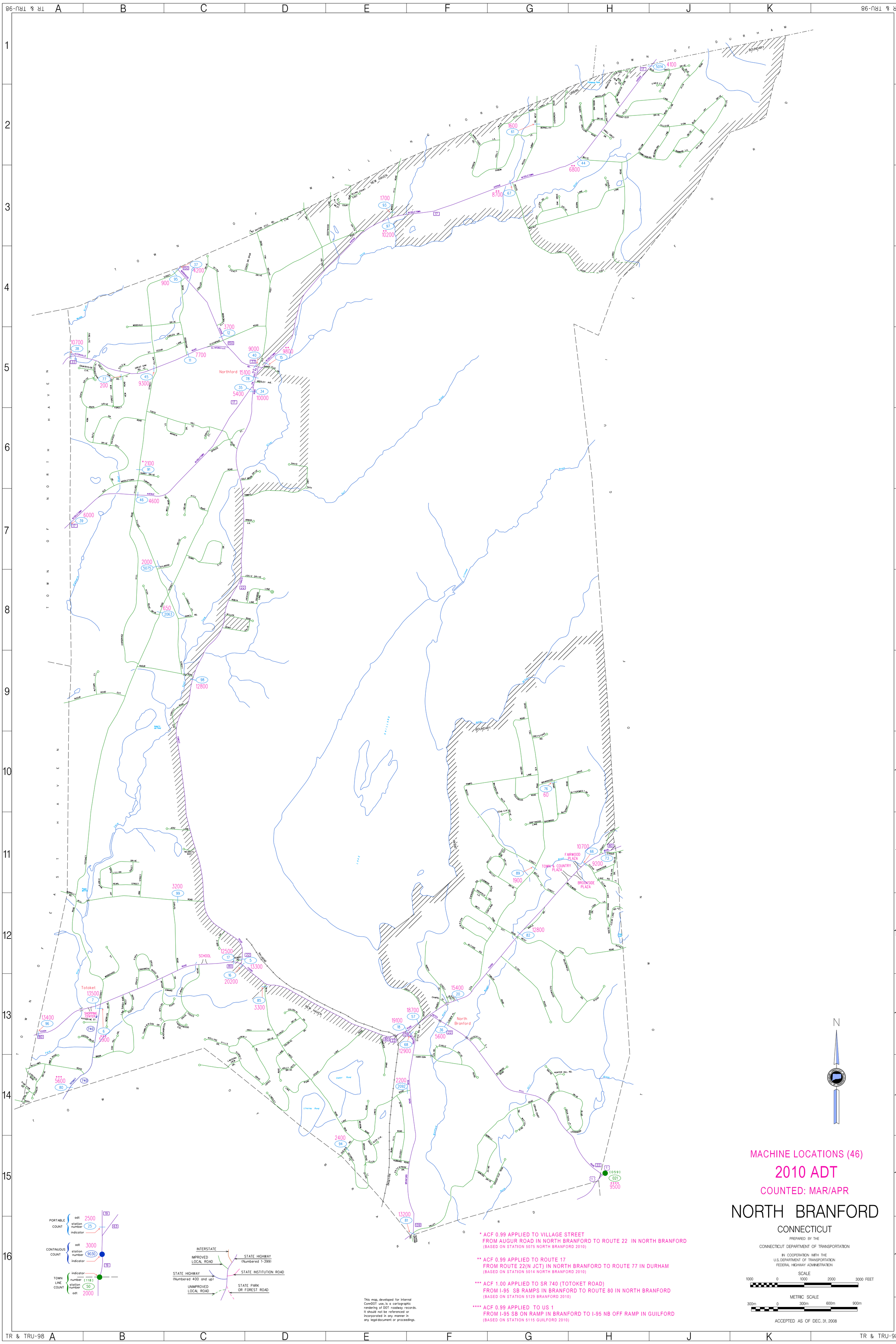

PORTABLE COUNT: adt 2500; station number 25; indicator

CONTINUOUS COUNT: adt 3000; station number 9030; indicator

TOWN LINE COUNT: indicator; number [118]; station number 50; adt 2000

INTERSTATE
IMPROVED LOCAL ROAD
STATE HIGHWAY (Numbered 1-399)
STATE HIGHWAY (Numbered 400 and up)
STATE INSTITUTION ROAD
UNIMPROVED LOCAL ROAD
STATE PARK OR FOREST ROAD

This map, developed for internal ConnDOT use, is a cartographic rendering of DOT roadway records. It should not be referenced or incorporated in any manner in any legal document or proceedings.

* ACF 0.99 APPLIED TO VILLAGE STREET
FROM AUGUR ROAD IN NORTH BRANFORD TO ROUTE 22 IN NORTH BRANFORD
(BASED ON STATION 5075 NORTH BRANFORD 2010)

** ACF 0.99 APPLIED TO ROUTE 17
FROM ROUTE 22(N JCT) IN NORTH BRANFORD TO ROUTE 77 IN DURHAM
(BASED ON STATION 5014 NORTH BRANFORD 2010)

*** ACF 1.00 APPLIED TO SR 740 (TOTOKET ROAD)
FROM I-95 SB RAMPS IN BRANFORD TO ROUTE 80 IN NORTH BRANFORD
(BASED ON STATION 5129 BRANFORD 2010)

**** ACF 0.99 APPLIED TO US 1
FROM I-95 SB ON RAMP IN BRANFORD TO I-95 NB OFF RAMP IN GUILFORD
(BASED ON STATION 5115 GUILFORD 2010)

MACHINE LOCATIONS (46)

2010 ADT

COUNTED: MAR/APR

NORTH BRANFORD

CONNECTICUT

PREPARED BY THE
CONNECTICUT DEPARTMENT OF TRANSPORTATION

IN COOPERATION WITH THE
U.S. DEPARTMENT OF TRANSPORTATION
FEDERAL HIGHWAY ADMINISTRATION

SCALE
1000 0 1000 2000 3000 FEET

METRIC SCALE
300m 0 300m 600m 900m

ACCEPTED AS OF DEC. 31, 2008

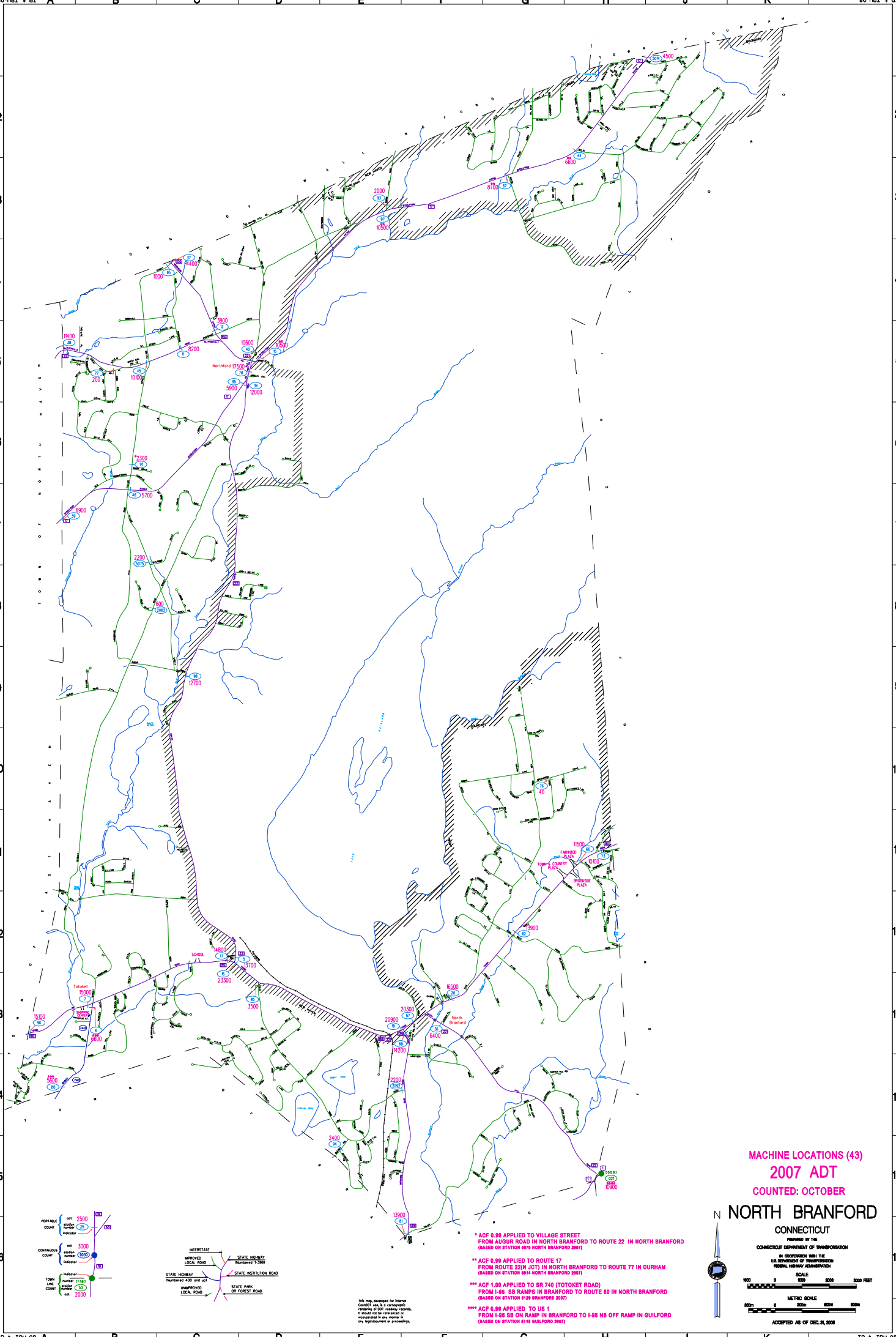
MACHINE LOCATIONS (43)
2007 ADT
COUNTED: OCTOBER
N
NORTH BRANFORD
CONNECTICUT
PREPARED BY THE
CONNECTICUT DEPARTMENT OF TRANSPORTATION
IN COOPERATION WITH THE
U.S. DEPARTMENT OF TRANSPORTATION
FEDERAL HIGHWAY ADMINISTRATION
SCALE
1000 0 1000 2000 3000 FEET
METRIC SCALE
300m 0 300m 600m 900m
ACCEPTED AS OF DEC. 31, 2008
* ACF 0.99 APPLIED TO VILLAGE STREET
FROM AUGUR ROAD IN NORTH BRANFORD TO ROUTE 22 IN NORTH BRANFORD
(BASED ON STATION 5075 NORTH BRANFORD 2007)
** ACF 0.99 APPLIED TO ROUTE 17
FROM ROUTE 22(N JCT) IN NORTH BRANFORD TO ROUTE 77 IN DURHAM
(BASED ON STATION 5014 NORTH BRANFORD 2007)
*** ACF 1.09 APPLIED TO SR 740 (TOTOKET ROAD)
FROM I-95 SB RAMPS IN BRANFORD TO ROUTE 80 IN NORTH BRANFORD
(BASED ON STATION 5129 BRANFORD 2007)
**** ACF 0.99 APPLIED TO US 1
FROM I-95 SB ON RAMP IN BRANFORD TO I-95 NB OFF RAMP IN GUILFORD
(BASED ON STATION 5118 GUILFORD 2007)
This map, developed for Internal CondOT use, is a cartographic rendering of DOT roadway records. It should not be referenced or incorporated in any manner in any legal document or proceedings.
INTERSTATE
IMPROVED LOCAL ROAD
STATE HIGHWAY (Numbered 1-3961)
STATE HIGHWAY (Numbered 400 and up)
STATE INSTITUTION ROAD
UNIMPROVED LOCAL ROAD
STATE PARK OR FOREST ROAD
PORTABLE COUNT
CONTINUOUS COUNT
TOWN LINE COUNT
Northford 17500
Totoket 15000
North Branford
TOWN & COUNTRY PLAZA
FAIRWOOD PLAZA
BROOKSIDE PLAZA
SCHOOL
Guilford

STATE OF CONNECTICUT
DEPARTMENT OF TRANSPORTATION
BUREAU OF POLICY AND PLANNING
PLANNING INVENTORY AND DATA

TRAFFIC RECORDER DATA

TOWN OF GUILFORD ROUTE 0001 DIRECTION B

EAST OF ROUTE 22

DAY	SUN	MON	TUE	WED	THU	FRI	SAT
DATE	0	0	11/19/2013	11/20/2013	0	0	0
TYPE							
HOUR							

2013 ADT = 10100 ACF = 0.98

****

12A	0	0	0	25	0	0	0
01A	0	0	0	15	0	0	0
02A	0	0	0	8	0	0	0
03A	0	0	15	0	0	0	0
04A	0	0	55	0	0	0	0
05A	0	0	157	0	0	0	0
06A	0	0	441	0	0	0	0
07A	0	0	858	0	0	0	0
08A	0	0	919	0	0	0	0
09A	0	0	737	0	0	0	0
10A	0	0	627	0	0	0	0
11A	0	0	673	0	0	0	0
12P	0	0	761	0	0	0	0
01P	0	0	684	0	0	0	0
02P	0	0	765	0	0	0	0
03P	0	0	847	0	0	0	0
04P	0	0	989	0	0	0	0
05P	0	0	896	0	0	0	0
06P	0	0	583	0	0	0	0
07P	0	0	433	0	0	0	0
08P	0	0	271	0	0	0	0
09P	0	0	191	0	0	0	0
10P	0	0	114	0	0	0	0
11P	0	0	64	0	0	0	0
TOT	0	0	11080	48	0	0	0

STATE OF CONNECTICUT
DEPARTMENT OF TRANSPORTATION
BUREAU OF POLICY AND PLANNING
PLANNING INVENTORY AND DATA

TRAFFIC RECORDER DATA

TOWN OF GUILFORD ROUTE 0001 DIRECTION B

EAST OF ROUTE 22

DAY	SUN	MON	TUE	WED	THU	FRI	SAT
DATE	0	04/12/2010	04/13/2010	0	0	0	0
TYPE							
HOUR							

2010 ADT = 9500 ACF = 0.99

****

12A	0	0	30	0	0	0	0
01A	0	0	15	0	0	0	0
02A	0	14	0	0	0	0	0
03A	0	12	0	0	0	0	0
04A	0	32	0	0	0	0	0
05A	0	106	0	0	0	0	0
06A	0	340	0	0	0	0	0
07A	0	663	0	0	0	0	0
08A	0	690	0	0	0	0	0
09A	0	578	0	0	0	0	0
10A	0	586	0	0	0	0	0
11A	0	632	0	0	0	0	0
12P	0	811	0	0	0	0	0
01P	0	721	0	0	0	0	0
02P	0	749	0	0	0	0	0
03P	0	798	0	0	0	0	0
04P	0	859	0	0	0	0	0
05P	0	860	0	0	0	0	0
06P	0	664	0	0	0	0	0
07P	0	397	0	0	0	0	0
08P	0	314	0	0	0	0	0
09P	0	191	0	0	0	0	0
10P	0	133	0	0	0	0	0
11P	0	67	0	0	0	0	0
TOT	0	10217	45	0	0	0	0

STATE OF CONNECTICUT
DEPARTMENT OF TRANSPORTATION
BUREAU OF POLICY AND PLANNING
PLANNING INVENTORY AND DATA

TRAFFIC RECORDER DATA

TOWN OF GUILFORD ROUTE 0001 DIRECTION B

EAST OF ROUTE 22

DAY	SUN	MON	TUE	WED	THU	FRI	SAT
DATE	0	10/01/2007	10/02/2007	0	0	0	0
TYPE							
HOUR							

2007 ADT = 10900 ACF = 0.99

****

12A	0	0	39	0	0	0	0
01A	0	0	14	0	0	0	0
02A	0	0	7	0	0	0	0
03A	0	13	0	0	0	0	0
04A	0	38	0	0	0	0	0
05A	0	132	0	0	0	0	0
06A	0	419	0	0	0	0	0
07A	0	868	0	0	0	0	0
08A	0	896	0	0	0	0	0
09A	0	669	0	0	0	0	0
10A	0	681	0	0	0	0	0
11A	0	620	0	0	0	0	0
12P	0	785	0	0	0	0	0
01P	0	735	0	0	0	0	0
02P	0	797	0	0	0	0	0
03P	0	926	0	0	0	0	0
04P	0	962	0	0	0	0	0
05P	0	1077	0	0	0	0	0
06P	0	788	0	0	0	0	0
07P	0	429	0	0	0	0	0
08P	0	323	0	0	0	0	0
09P	0	208	0	0	0	0	0
10P	0	135	0	0	0	0	0
11P	0	72	0	0	0	0	0
TOT	0	11573	60	0	0	0	0