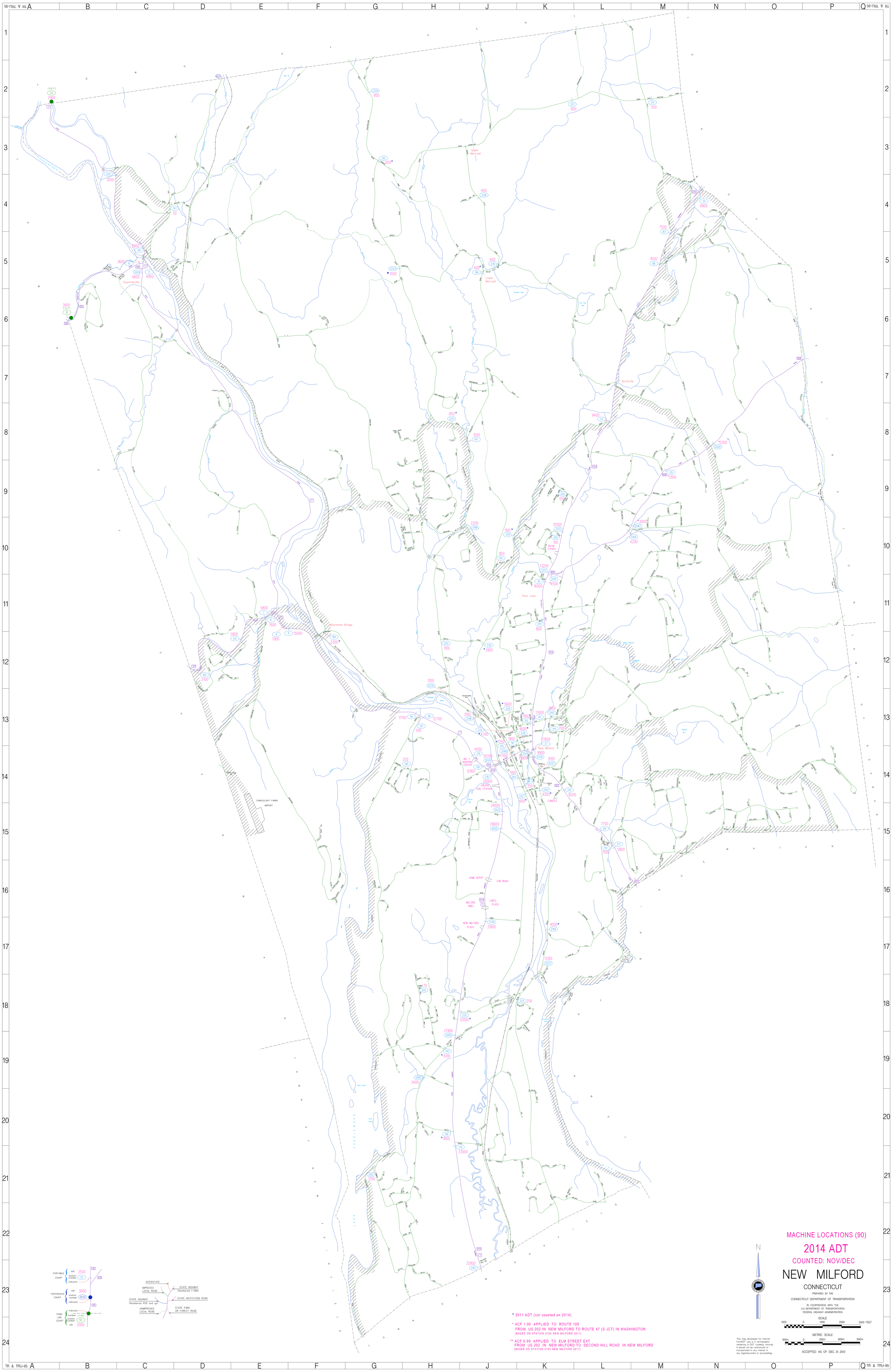
Gaylordsville
Upper Merryall
Lower Merryall
Northville
Boardman Bridge
Park Lane
Bel Air Condos
New Milford
BG Y SHOPPING CENTER
VALERO GAS STATION
CONDO'S
CANDLELIGHT FARMS AIRPORT
HOME DEPOT
CAR WASH
MILFORD TIMES
LORES PLAZA
NEW MILFORD PLAZA
CANDLEWOOD LAKE
PORTABLE COUNT
CONTINUOUS COUNT
TOWN LINE COUNT
INTERSTATE
STATE HIGHWAY (Numbered 1-399)
IMPROVED LOCAL ROAD
STATE INSTITUTION ROAD
STATE HIGHWAY (Numbered 400 and up)
UNIMPROVED LOCAL ROAD
STATE PARK OR FOREST ROAD
* 2011 ADT (not counted on 2014)
* ACF 1.00 APPLIED TO ROUTE 109 FROM US 202 IN NEW MILFORD TO ROUTE 47 (S JCT) IN WASHINGTON (BASED ON STATION 5104 NEW MILFORD 2011)
** ACF 0.99 APPLIED TO ELM STREET EXT FROM US 202 IN NEW MILFORD TO SECOND HILL ROAD IN NEW MILFORD (BASED ON STATION 5142 NEW MILFORD 2011)
N
This map, developed for internal ConnDOT use, is a cartographic rendering of DOT roadway records. It should not be referenced or incorporated in any manner in any legal document or proceedings.
MACHINE LOCATIONS (90)
2014 ADT
COUNTED: NOV/DEC
NEW MILFORD
CONNECTICUT
PREPARED BY THE
CONNECTICUT DEPARTMENT OF TRANSPORTATION
IN COOPERATION WITH THE
U.S. DEPARTMENT OF TRANSPORTATION
FEDERAL HIGHWAY ADMINISTRATION
SCALE
1000 0 1000 2000 3000 FEET
METRIC SCALE
300m 0 300m 600m 900m
ACCEPTED AS OF DEC. 31, 2012

STATE OF CONNECTICUT
DEPARTMENT OF TRANSPORTATION
BUREAU OF POLICY AND PLANNING
PLANNING INVENTORY AND DATA

TRAFFIC RECORDER DATA

TOWN OF NEW MILFORD ROUTE 7 DIRECTION B

EAST OF ROUTE 37

DAY	SUN	MON	TUE	WED	THU	FRI	SAT
DATE	0	0	11/25/2014	11/26/2014	0	0	0
TYPE							
HOUR							

2014 ADT = 15000 ACF = NA

****

12A	0	0	0	86	0	0	0
01A	0	0	0	62	0	0	0
02A	0	0	0	47	0	0	0
03A	0	0	18	0	0	0	0
04A	0	0	61	0	0	0	0
05A	0	0	181	0	0	0	0
06A	0	0	611	0	0	0	0
07A	0	0	1035	0	0	0	0
08A	0	0	1020	0	0	0	0
09A	0	0	857	0	0	0	0
10A	0	0	907	0	0	0	0
11A	0	0	939	0	0	0	0
12P	0	0	948	0	0	0	0
01P	0	0	952	0	0	0	0
02P	0	0	1069	0	0	0	0
03P	0	0	1174	0	0	0	0
04P	0	0	1292	0	0	0	0
05P	0	0	1371	0	0	0	0
06P	0	0	1064	0	0	0	0
07P	0	0	763	0	0	0	0
08P	0	0	623	0	0	0	0
09P	0	0	445	0	0	0	0
10P	0	0	278	0	0	0	0
11P	0	0	166	0	0	0	0
TOT	0	0	15774	195	0	0	0

STATE OF CONNECTICUT
DEPARTMENT OF TRANSPORTATION
BUREAU OF POLICY AND PLANNING
PLANNING INVENTORY AND DATA

TRAFFIC RECORDER DATA

TOWN OF NEW MILFORD ROUTE 37 DIRECTION B

WEST OF CANDLEWOOD MOUNTAIN ROAD

DAY	SUN	MON	TUE	WED	THU	FRI	SAT
DATE	0	0	11/25/2014	11/26/2014	0	0	0
TYPE							
HOUR							

2014 ADT = 5800 ACF = NA

****

12A	0	0	0	15	0	0	0
01A	0	0	0	15	0	0	0
02A	0	0	0	12	0	0	0
03A	0	0	0	4	0	0	0
04A	0	0	19	20	0	0	0
05A	0	0	76	0	0	0	0
06A	0	0	261	0	0	0	0
07A	0	0	522	0	0	0	0
08A	0	0	460	0	0	0	0
09A	0	0	308	0	0	0	0
10A	0	0	310	0	0	0	0
11A	0	0	343	0	0	0	0
12P	0	0	358	0	0	0	0
01P	0	0	347	0	0	0	0
02P	0	0	381	0	0	0	0
03P	0	0	490	0	0	0	0
04P	0	0	480	0	0	0	0
05P	0	0	512	0	0	0	0
06P	0	0	415	0	0	0	0
07P	0	0	333	0	0	0	0
08P	0	0	259	0	0	0	0
09P	0	0	129	0	0	0	0
10P	0	0	80	0	0	0	0
11P	0	0	30	0	0	0	0
TOT	0	0	6113	66	0	0	0

STATE OF CONNECTICUT
DEPARTMENT OF TRANSPORTATION
BUREAU OF POLICY AND PLANNING
PLANNING INVENTORY AND DATA

TRAFFIC RECORDER DATA

TOWN OF NEW MILFORD ROUTE 7 DIRECTION B

NW OF ROUTE 37

DAY	SUN	MON	TUE	WED	THU	FRI	SAT
DATE	0	0	11/25/2014	11/26/2014	0	0	0
TYPE							
HOUR							

2014 ADT = 7900 ACF = NA

****

12A	0	0	0	46	0	0	0
01A	0	0	0	24	0	0	0
02A	0	0	0	32	0	0	0
03A	0	0	0	47	0	0	0
04A	0	0	23	0	0	0	0
05A	0	0	75	0	0	0	0
06A	0	0	279	0	0	0	0
07A	0	0	557	0	0	0	0
08A	0	0	582	0	0	0	0
09A	0	0	413	0	0	0	0
10A	0	0	447	0	0	0	0
11A	0	0	453	0	0	0	0
12P	0	0	483	0	0	0	0
01P	0	0	465	0	0	0	0
02P	0	0	548	0	0	0	0
03P	0	0	613	0	0	0	0
04P	0	0	712	0	0	0	0
05P	0	0	773	0	0	0	0
06P	0	0	610	0	0	0	0
07P	0	0	434	0	0	0	0
08P	0	0	362	0	0	0	0
09P	0	0	232	0	0	0	0
10P	0	0	154	0	0	0	0
11P	0	0	91	0	0	0	0
TOT	0	0	8306	149	0	0	0

STATE OF CONNECTICUT
DEPARTMENT OF TRANSPORTATION
BUREAU OF POLICY AND PLANNING
PLANNING INVENTORY AND DATA

TRAFFIC RECORDER DATA

TOWN OF NEW MILFORD ROUTE 55 DIRECTION B

WEST OF US 7

DAY	SUN	MON	TUE	WED	THU	FRI	SAT
DATE	0	11/24/2014	11/25/2014	0	0	0	0
TYPE							
HOUR							

2014 ADT = 3600 ACF = NA

****

12A	0	0	7	0	0	0	0
01A	0	0	8	0	0	0	0
02A	0	0	4	0	0	0	0
03A	0	0	11	0	0	0	0
04A	0	13	0	0	0	0	0
05A	0	49	0	0	0	0	0
06A	0	136	0	0	0	0	0
07A	0	229	0	0	0	0	0
08A	0	219	0	0	0	0	0
09A	0	206	0	0	0	0	0
10A	0	211	0	0	0	0	0
11A	0	267	0	0	0	0	0
12P	0	278	0	0	0	0	0
01P	0	222	0	0	0	0	0
02P	0	218	0	0	0	0	0
03P	0	280	0	0	0	0	0
04P	0	319	0	0	0	0	0
05P	0	311	0	0	0	0	0
06P	0	239	0	0	0	0	0
07P	0	142	0	0	0	0	0
08P	0	111	0	0	0	0	0
09P	0	77	0	0	0	0	0
10P	0	47	0	0	0	0	0
11P	0	23	0	0	0	0	0
TOT	0	3597	30	0	0	0	0

STATE OF CONNECTICUT
DEPARTMENT OF TRANSPORTATION
BUREAU OF POLICY AND PLANNING
PLANNING INVENTORY AND DATA

TRAFFIC RECORDER DATA

TOWN OF NEW MILFORD ROUTE 7 DIRECTION B

NORTH OF ROUTE 55

DAY	SUN	MON	TUE	WED	THU	FRI	SAT
DATE	0	11/24/2014	11/25/2014	0	0	0	0
TYPE							
HOUR							

2014 ADT = 4900 ACF = NA

****

12A	0	0	8	0	0	0	0
01A	0	0	7	0	0	0	0
02A	0	0	7	0	0	0	0
03A	0	0	5	0	0	0	0
04A	0	20	0	0	0	0	0
05A	0	79	0	0	0	0	0
06A	0	245	0	0	0	0	0
07A	0	313	0	0	0	0	0
08A	0	321	0	0	0	0	0
09A	0	302	0	0	0	0	0
10A	0	281	0	0	0	0	0
11A	0	372	0	0	0	0	0
12P	0	391	0	0	0	0	0
01P	0	341	0	0	0	0	0
02P	0	310	0	0	0	0	0
03P	0	399	0	0	0	0	0
04P	0	427	0	0	0	0	0
05P	0	395	0	0	0	0	0
06P	0	238	0	0	0	0	0
07P	0	180	0	0	0	0	0
08P	0	125	0	0	0	0	0
09P	0	94	0	0	0	0	0
10P	0	51	0	0	0	0	0
11P	0	27	0	0	0	0	0
TOT	0	4911	27	0	0	0	0

STATE OF CONNECTICUT
DEPARTMENT OF TRANSPORTATION
BUREAU OF POLICY AND PLANNING
PLANNING INVENTORY AND DATA

TRAFFIC RECORDER DATA

TOWN OF NEW MILFORD ROUTE 202 DIRECTION B

NORTH OF ROUTE 67 CONNECTOR

DAY	SUN	MON	TUE	WED	THU	FRI	SAT
DATE	0	12/01/2014	12/02/2014	0	0	0	0
TYPE							
HOUR							

2014 ADT = 17600 ACF = NA

****

12A	0	0	72	0	0	0	0
01A	0	0	42	0	0	0	0
02A	0	0	23	0	0	0	0
03A	0	39	0	0	0	0	0
04A	0	104	0	0	0	0	0
05A	0	365	0	0	0	0	0
06A	0	905	0	0	0	0	0
07A	0	1392	0	0	0	0	0
08A	0	1316	0	0	0	0	0
09A	0	969	0	0	0	0	0
10A	0	976	0	0	0	0	0
11A	0	1027	0	0	0	0	0
12P	0	1095	0	0	0	0	0
01P	0	1142	0	0	0	0	0
02P	0	1227	0	0	0	0	0
03P	0	1305	0	0	0	0	0
04P	0	1425	0	0	0	0	0
05P	0	1407	0	0	0	0	0
06P	0	1225	0	0	0	0	0
07P	0	816	0	0	0	0	0
08P	0	612	0	0	0	0	0
09P	0	394	0	0	0	0	0
10P	0	265	0	0	0	0	0
11P	0	154	0	0	0	0	0
TOT	0	18160	137	0	0	0	0

STATE OF CONNECTICUT
DEPARTMENT OF TRANSPORTATION
BUREAU OF POLICY AND PLANNING
PLANNING INVENTORY AND DATA

TRAFFIC RECORDER DATA

TOWN OF NEW MILFORD ROUTE 202 DIRECTION B

NORTH OF POPLAR STREET (S JCT)

DAY	SUN	MON	TUE	WED	THU	FRI	SAT
DATE	0	12/01/2014	12/02/2014	0	0	0	0
TYPE							
HOUR							

2014 ADT = 17600 ACF = NA

****

12A	0	0	64	0	0	0	0
01A	0	0	39	0	0	0	0
02A	0	0	21	0	0	0	0
03A	0	27	0	0	0	0	0
04A	0	86	0	0	0	0	0
05A	0	293	0	0	0	0	0
06A	0	787	0	0	0	0	0
07A	0	1319	0	0	0	0	0
08A	0	1243	0	0	0	0	0
09A	0	1048	0	0	0	0	0
10A	0	1045	0	0	0	0	0
11A	0	1118	0	0	0	0	0
12P	0	1126	0	0	0	0	0
01P	0	1199	0	0	0	0	0
02P	0	1282	0	0	0	0	0
03P	0	1373	0	0	0	0	0
04P	0	1524	0	0	0	0	0
05P	0	1440	0	0	0	0	0
06P	0	1136	0	0	0	0	0
07P	0	766	0	0	0	0	0
08P	0	574	0	0	0	0	0
09P	0	380	0	0	0	0	0
10P	0	247	0	0	0	0	0
11P	0	151	0	0	0	0	0
TOT	0	18164	124	0	0	0	0

STATE OF CONNECTICUT
DEPARTMENT OF TRANSPORTATION
BUREAU OF POLICY AND PLANNING
PLANNING INVENTORY AND DATA

TRAFFIC RECORDER DATA

TOWN OF NEW MILFORD ROUTE 202 DIRECTION B

SOUTH OF AVERY ROAD

DAY	SUN	MON	TUE	WED	THU	FRI	SAT
DATE	0	0	0	11/12/2014	11/13/2014	0	0
TYPE							
HOUR							

2014 ADT = 16000 ACF = NA

****

12A	0	0	0	0	56	0	0
01A	0	0	0	0	31	0	0
02A	0	0	0	0	11	0	0
03A	0	0	0	0	28	0	0
04A	0	0	0	0	36	0	0
05A	0	0	0	300	0	0	0
06A	0	0	0	824	0	0	0
07A	0	0	0	1371	0	0	0
08A	0	0	0	1231	0	0	0
09A	0	0	0	970	0	0	0
10A	0	0	0	964	0	0	0
11A	0	0	0	969	0	0	0
12P	0	0	0	1033	0	0	0
01P	0	0	0	1028	0	0	0
02P	0	0	0	1240	0	0	0
03P	0	0	0	1270	0	0	0
04P	0	0	0	1382	0	0	0
05P	0	0	0	1409	0	0	0
06P	0	0	0	1019	0	0	0
07P	0	0	0	666	0	0	0
08P	0	0	0	496	0	0	0
09P	0	0	0	353	0	0	0
10P	0	0	0	210	0	0	0
11P	0	0	0	114	0	0	0
TOT	0	0	0	16849	162	0	0

STATE OF CONNECTICUT
DEPARTMENT OF TRANSPORTATION
BUREAU OF POLICY AND PLANNING
PLANNING INVENTORY AND DATA

TRAFFIC RECORDER DATA

TOWN OF NEW MILFORD ROUTE 37 DIRECTION B

EAST OF CANDLEWOOD MOUNTAIN ROAD

DAY	SUN	MON	TUE	WED	THU	FRI	SAT
DATE	0	0	11/25/2014	11/26/2014	0	0	0
TYPE							
HOUR							

2014 ADT = 7600 ACF = NA

****

12A	0	0	0	47	0	0	0
01A	0	0	0	27	0	0	0
02A	0	0	0	35	0	0	0
03A	0	0	0	45	0	0	0
04A	0	0	42	0	0	0	0
05A	0	0	98	0	0	0	0
06A	0	0	335	0	0	0	0
07A	0	0	521	0	0	0	0
08A	0	0	470	0	0	0	0
09A	0	0	470	0	0	0	0
10A	0	0	472	0	0	0	0
11A	0	0	490	0	0	0	0
12P	0	0	500	0	0	0	0
01P	0	0	522	0	0	0	0
02P	0	0	545	0	0	0	0
03P	0	0	586	0	0	0	0
04P	0	0	645	0	0	0	0
05P	0	0	628	0	0	0	0
06P	0	0	533	0	0	0	0
07P	0	0	348	0	0	0	0
08P	0	0	271	0	0	0	0
09P	0	0	232	0	0	0	0
10P	0	0	143	0	0	0	0
11P	0	0	77	0	0	0	0
TOT	0	0	7928	154	0	0	0

STATE OF CONNECTICUT
DEPARTMENT OF TRANSPORTATION
BUREAU OF POLICY AND PLANNING
PLANNING INVENTORY AND DATA

TRAFFIC RECORDER DATA

TOWN OF NEW MILFORD ROUTE 202 DIRECTION B

NORTH OF PAPER MILL ROAD

DAY	SUN	MON	TUE	WED	THU	FRI	SAT
DATE	0	0	0	11/12/2014	11/13/2014	0	0
TYPE							
HOUR							

2014 ADT = 9400 ACF = NA

****

12A	0	0	0	0	30	0	0
01A	0	0	0	0	16	0	0
02A	0	0	0	0	12	0	0
03A	0	0	0	0	14	0	0
04A	0	0	0	0	42	0	0
05A	0	0	0	0	101	0	0
06A	0	0	0	498	0	0	0
07A	0	0	0	783	0	0	0
08A	0	0	0	707	0	0	0
09A	0	0	0	529	0	0	0
10A	0	0	0	581	0	0	0
11A	0	0	0	587	0	0	0
12P	0	0	0	625	0	0	0
01P	0	0	0	592	0	0	0
02P	0	0	0	697	0	0	0
03P	0	0	0	794	0	0	0
04P	0	0	0	893	0	0	0
05P	0	0	0	872	0	0	0
06P	0	0	0	635	0	0	0
07P	0	0	0	367	0	0	0
08P	0	0	0	272	0	0	0
09P	0	0	0	204	0	0	0
10P	0	0	0	132	0	0	0
11P	0	0	0	62	0	0	0
TOT	0	0	0	9830	215	0	0

STATE OF CONNECTICUT
DEPARTMENT OF TRANSPORTATION
BUREAU OF POLICY AND PLANNING
PLANNING INVENTORY AND DATA

TRAFFIC RECORDER DATA

TOWN OF NEW MILFORD ROUTE 202 DIRECTION B

AT WASHINGTON TL

DAY	SUN	MON	TUE	WED	THU	FRI	SAT
DATE	0	0	0	11/12/2014	11/13/2014	0	0
TYPE							
HOUR							

2014 ADT = 6900 ACF = NA

****

12A	0	0	0	0	22	0	0
01A	0	0	0	0	5	0	0
02A	0	0	0	0	7	0	0
03A	0	0	0	0	5	0	0
04A	0	0	0	0	42	0	0
05A	0	0	0	0	83	0	0
06A	0	0	0	342	0	0	0
07A	0	0	0	569	0	0	0
08A	0	0	0	520	0	0	0
09A	0	0	0	420	0	0	0
10A	0	0	0	421	0	0	0
11A	0	0	0	443	0	0	0
12P	0	0	0	516	0	0	0
01P	0	0	0	456	0	0	0
02P	0	0	0	482	0	0	0
03P	0	0	0	606	0	0	0
04P	0	0	0	680	0	0	0
05P	0	0	0	620	0	0	0
06P	0	0	0	451	0	0	0
07P	0	0	0	250	0	0	0
08P	0	0	0	152	0	0	0
09P	0	0	0	140	0	0	0
10P	0	0	0	83	0	0	0
11P	0	0	0	45	0	0	0
TOT	0	0	0	7196	164	0	0

STATE OF CONNECTICUT
DEPARTMENT OF TRANSPORTATION
BUREAU OF POLICY AND PLANNING
PLANNING INVENTORY AND DATA

TRAFFIC RECORDER DATA

TOWN OF NEW MILFORD ROUTE 7 DIRECTION B

NW OF CANDLEWOOD LAKE ROAD NORTH

DAY	SUN	MON	TUE	WED	THU	FRI	SAT
DATE	0	12/01/2014	12/02/2014	0	0	0	0
TYPE							
HOUR							

2014 ADT = 11700 ACF = NA

****

12A	0	0	43	0	0	0	0
01A	0	0	14	0	0	0	0
02A	0	0	21	0	0	0	0
03A	0	0	17	0	0	0	0
04A	0	52	0	0	0	0	0
05A	0	168	0	0	0	0	0
06A	0	522	0	0	0	0	0
07A	0	884	0	0	0	0	0
08A	0	796	0	0	0	0	0
09A	0	677	0	0	0	0	0
10A	0	684	0	0	0	0	0
11A	0	737	0	0	0	0	0
12P	0	789	0	0	0	0	0
01P	0	828	0	0	0	0	0
02P	0	916	0	0	0	0	0
03P	0	916	0	0	0	0	0
04P	0	1079	0	0	0	0	0
05P	0	914	0	0	0	0	0
06P	0	751	0	0	0	0	0
07P	0	497	0	0	0	0	0
08P	0	403	0	0	0	0	0
09P	0	229	0	0	0	0	0
10P	0	146	0	0	0	0	0
11P	0	86	0	0	0	0	0
TOT	0	12074	95	0	0	0	0

STATE OF CONNECTICUT
DEPARTMENT OF TRANSPORTATION
BUREAU OF POLICY AND PLANNING
PLANNING INVENTORY AND DATA

TRAFFIC RECORDER DATA

TOWN OF NEW MILFORD ROUTE 67 DIRECTION B

NW OF TOWN FARM ROAD

DAY	SUN	MON	TUE	WED	THU	FRI	SAT
DATE	0	0	0	0	11/20/2014	11/21/2014	0
TYPE							
HOUR							
	2014 ADT = 7700		ACF = NA				
	**********						
12A	0	0	0	0	0	32	0
01A	0	0	0	0	0	14	0
02A	0	0	0	0	0	10	0
03A	0	0	0	0	0	24	0
04A	0	0	0	0	38	0	0
05A	0	0	0	0	136	0	0
06A	0	0	0	0	392	0	0
07A	0	0	0	0	620	0	0
08A	0	0	0	0	592	0	0
09A	0	0	0	0	445	0	0
10A	0	0	0	0	458	0	0
11A	0	0	0	0	429	0	0
12P	0	0	0	0	427	0	0
01P	0	0	0	0	421	0	0
02P	0	0	0	0	517	0	0
03P	0	0	0	0	589	0	0
04P	0	0	0	0	710	0	0
05P	0	0	0	0	799	0	0
06P	0	0	0	0	576	0	0
07P	0	0	0	0	370	0	0
08P	0	0	0	0	274	0	0
09P	0	0	0	0	190	0	0
10P	0	0	0	0	110	0	0
11P	0	0	0	0	43	0	0
TOT	0	0	0	0	8136	80	0

STATE OF CONNECTICUT
DEPARTMENT OF TRANSPORTATION
BUREAU OF POLICY AND PLANNING
PLANNING INVENTORY AND DATA

TRAFFIC RECORDER DATA

TOWN OF NEW MILFORD ROUTE 7 DIRECTION B

SE OF CANDLEWOOD LAKE ROAD NORTH

DAY	SUN	MON	TUE	WED	THU	FRI	SAT
DATE	0	12/01/2014	12/02/2014	0	0	0	0
TYPE							
HOUR							

2014 ADT = 12700 ACF = NA

****

12A	0	0	40	0	0	0	0
01A	0	0	15	0	0	0	0
02A	0	0	22	0	0	0	0
03A	0	0	18	0	0	0	0
04A	0	60	0	0	0	0	0
05A	0	185	0	0	0	0	0
06A	0	550	0	0	0	0	0
07A	0	920	0	0	0	0	0
08A	0	868	0	0	0	0	0
09A	0	742	0	0	0	0	0
10A	0	745	0	0	0	0	0
11A	0	815	0	0	0	0	0
12P	0	862	0	0	0	0	0
01P	0	927	0	0	0	0	0
02P	0	1005	0	0	0	0	0
03P	0	1035	0	0	0	0	0
04P	0	1192	0	0	0	0	0
05P	0	1004	0	0	0	0	0
06P	0	804	0	0	0	0	0
07P	0	550	0	0	0	0	0
08P	0	436	0	0	0	0	0
09P	0	238	0	0	0	0	0
10P	0	152	0	0	0	0	0
11P	0	96	0	0	0	0	0
TOT	0	13186	95	0	0	0	0

STATE OF CONNECTICUT
DEPARTMENT OF TRANSPORTATION
BUREAU OF POLICY AND PLANNING
PLANNING INVENTORY AND DATA

TRAFFIC RECORDER DATA

TOWN OF NEW MILFORD ROUTE 202 DIRECTION B

SOUTH OF WHEATON ROAD

DAY	SUN	MON	TUE	WED	THU	FRI	SAT
DATE	0	0	0	11/12/2014	11/13/2014	0	0
TYPE							
HOUR							

2014 ADT = 8100 ACF = NA

****

12A	0	0	0	0	22	0	0
01A	0	0	0	0	12	0	0
02A	0	0	0	0	9	0	0
03A	0	0	0	0	13	0	0
04A	0	0	0	0	39	0	0
05A	0	0	0	0	74	0	0
06A	0	0	0	413	0	0	0
07A	0	0	0	681	0	0	0
08A	0	0	0	600	0	0	0
09A	0	0	0	491	0	0	0
10A	0	0	0	488	0	0	0
11A	0	0	0	523	0	0	0
12P	0	0	0	564	0	0	0
01P	0	0	0	530	0	0	0
02P	0	0	0	616	0	0	0
03P	0	0	0	704	0	0	0
04P	0	0	0	784	0	0	0
05P	0	0	0	755	0	0	0
06P	0	0	0	522	0	0	0
07P	0	0	0	302	0	0	0
08P	0	0	0	195	0	0	0
09P	0	0	0	172	0	0	0
10P	0	0	0	101	0	0	0
11P	0	0	0	60	0	0	0
TOT	0	0	0	8501	169	0	0

STATE OF CONNECTICUT
DEPARTMENT OF TRANSPORTATION
BUREAU OF POLICY AND PLANNING
PLANNING INVENTORY AND DATA

TRAFFIC RECORDER DATA

TOWN OF NEW MILFORD ROUTE 7 DIRECTION B

NORTH OF SOUTH KENT ROAD

DAY	SUN	MON	TUE	WED	THU	FRI	SAT
DATE	0	11/24/2014	11/25/2014	0	0	0	0
TYPE							
HOUR							

2014 ADT = 2900 ACF = NA

****

12A	0	0	6	0	0	0	0
01A	0	0	5	0	0	0	0
02A	0	0	6	0	0	0	0
03A	0	0	4	0	0	0	0
04A	0	15	0	0	0	0	0
05A	0	43	0	0	0	0	0
06A	0	114	0	0	0	0	0
07A	0	160	0	0	0	0	0
08A	0	191	0	0	0	0	0
09A	0	186	0	0	0	0	0
10A	0	187	0	0	0	0	0
11A	0	244	0	0	0	0	0
12P	0	259	0	0	0	0	0
01P	0	221	0	0	0	0	0
02P	0	200	0	0	0	0	0
03P	0	266	0	0	0	0	0
04P	0	279	0	0	0	0	0
05P	0	245	0	0	0	0	0
06P	0	151	0	0	0	0	0
07P	0	118	0	0	0	0	0
08P	0	87	0	0	0	0	0
09P	0	61	0	0	0	0	0
10P	0	31	0	0	0	0	0
11P	0	17	0	0	0	0	0
TOT	0	3075	21	0	0	0	0

STATE OF CONNECTICUT
DEPARTMENT OF TRANSPORTATION
BUREAU OF POLICY AND PLANNING
PLANNING INVENTORY AND DATA

TRAFFIC RECORDER DATA

TOWN OF NEW MILFORD ROUTE DIRECTION B

CANDLEWOOD LAKE RD NORTH - SW OF US 7

DAY	SUN	MON	TUE	WED	THU	FRI	SAT
DATE	0	12/01/2014	12/02/2014	0	0	0	0
TYPE							
HOUR							

2014 ADT = 1100 ACF = NA

****

12A	0	0	3	0	0	0	0
01A	0	0	1	0	0	0	0
02A	0	0	1	0	0	0	0
03A	0	0	5	0	0	0	0
04A	0	5	0	0	0	0	0
05A	0	17	0	0	0	0	0
06A	0	47	0	0	0	0	0
07A	0	81	0	0	0	0	0
08A	0	72	0	0	0	0	0
09A	0	55	0	0	0	0	0
10A	0	54	0	0	0	0	0
11A	0	59	0	0	0	0	0
12P	0	68	0	0	0	0	0
01P	0	65	0	0	0	0	0
02P	0	91	0	0	0	0	0
03P	0	91	0	0	0	0	0
04P	0	83	0	0	0	0	0
05P	0	110	0	0	0	0	0
06P	0	77	0	0	0	0	0
07P	0	49	0	0	0	0	0
08P	0	45	0	0	0	0	0
09P	0	32	0	0	0	0	0
10P	0	14	0	0	0	0	0
11P	0	10	0	0	0	0	0
TOT	0	1125	10	0	0	0	0

STATE OF CONNECTICUT
DEPARTMENT OF TRANSPORTATION
BUREAU OF POLICY AND PLANNING
PLANNING INVENTORY AND DATA

TRAFFIC RECORDER DATA

TOWN OF NEW MILFORD ROUTE 7 DIRECTION N

NW OF US 202 & RT 67 (BRIDGE STREET)

DAY	SUN	MON	TUE	WED	THU	FRI	SAT
DATE	0	12/01/2014	12/02/2014	0	0	0	0
TYPE							
HOUR							
	2014 ADT = 6400		ACF = NA				
	**********						
12A	0	0	32	0	0	0	0
01A	0	0	8	0	0	0	0
02A	0	0	6	0	0	0	0
03A	0	0	21	0	0	0	0
04A	0	8	0	0	0	0	0
05A	0	38	0	0	0	0	0
06A	0	159	0	0	0	0	0
07A	0	303	0	0	0	0	0
08A	0	293	0	0	0	0	0
09A	0	289	0	0	0	0	0
10A	0	332	0	0	0	0	0
11A	0	392	0	0	0	0	0
12P	0	422	0	0	0	0	0
01P	0	478	0	0	0	0	0
02P	0	555	0	0	0	0	0
03P	0	563	0	0	0	0	0
04P	0	636	0	0	0	0	0
05P	0	586	0	0	0	0	0
06P	0	481	0	0	0	0	0
07P	0	366	0	0	0	0	0
08P	0	321	0	0	0	0	0
09P	0	180	0	0	0	0	0
10P	0	101	0	0	0	0	0
11P	0	64	0	0	0	0	0
TOT	0	6567	67	0	0	0	0

STATE OF CONNECTICUT
DEPARTMENT OF TRANSPORTATION
BUREAU OF POLICY AND PLANNING
PLANNING INVENTORY AND DATA

TRAFFIC RECORDER DATA

TOWN OF NEW MILFORD ROUTE 7 DIRECTION S

NW OF US 202 & RT 67 (BRIDGE STREET)

DAY	SUN	MON	TUE	WED	THU	FRI	SAT
DATE	0	12/01/2014	12/02/2014	0	0	0	0
TYPE							
HOUR							
	2014 ADT = 6500		ACF = NA				
	**********						
12A	0	0	13	0	0	0	0
01A	0	0	5	0	0	0	0
02A	0	0	10	0	0	0	0
03A	0	0	13	0	0	0	0
04A	0	38	0	0	0	0	0
05A	0	141	0	0	0	0	0
06A	0	346	0	0	0	0	0
07A	0	611	0	0	0	0	0
08A	0	562	0	0	0	0	0
09A	0	441	0	0	0	0	0
10A	0	450	0	0	0	0	0
11A	0	472	0	0	0	0	0
12P	0	462	0	0	0	0	0
01P	0	486	0	0	0	0	0
02P	0	426	0	0	0	0	0
03P	0	478	0	0	0	0	0
04P	0	504	0	0	0	0	0
05P	0	424	0	0	0	0	0
06P	0	344	0	0	0	0	0
07P	0	224	0	0	0	0	0
08P	0	117	0	0	0	0	0
09P	0	76	0	0	0	0	0
10P	0	61	0	0	0	0	0
11P	0	29	0	0	0	0	0
TOT	0	6692	41	0	0	0	0

STATE OF CONNECTICUT
DEPARTMENT OF TRANSPORTATION
BUREAU OF POLICY AND PLANNING
PLANNING INVENTORY AND DATA

TRAFFIC RECORDER DATA

TOWN OF NEW MILFORD ROUTE DIRECTION B

OLD TOWN FARM RD - SE OF TOWN FARM ROAD

DAY	SUN	MON	TUE	WED	THU	FRI	SAT
DATE	0	0	0	0	11/20/2014	11/21/2014	0
TYPE							
HOUR							

2014 ADT = 1500 ACF = NA

****

12A	0	0	0	0	0	3	0
01A	0	0	0	0	0	3	0
02A	0	0	0	0	0	1	0
03A	0	0	0	0	2	0	0
04A	0	0	0	0	7	0	0
05A	0	0	0	0	27	0	0
06A	0	0	0	0	71	0	0
07A	0	0	0	0	122	0	0
08A	0	0	0	0	81	0	0
09A	0	0	0	0	100	0	0
10A	0	0	0	0	75	0	0
11A	0	0	0	0	52	0	0
12P	0	0	0	0	72	0	0
01P	0	0	0	0	69	0	0
02P	0	0	0	0	94	0	0
03P	0	0	0	0	137	0	0
04P	0	0	0	0	155	0	0
05P	0	0	0	0	167	0	0
06P	0	0	0	0	128	0	0
07P	0	0	0	0	80	0	0
08P	0	0	0	0	67	0	0
09P	0	0	0	0	53	0	0
10P	0	0	0	0	29	0	0
11P	0	0	0	0	11	0	0
TOT	0	0	0	0	1599	7	0

STATE OF CONNECTICUT
DEPARTMENT OF TRANSPORTATION
BUREAU OF POLICY AND PLANNING
PLANNING INVENTORY AND DATA

TRAFFIC RECORDER DATA

TOWN OF NEW MILFORD ROUTE DIRECTION B

BROOKSIDE AVENUE - NORTH OF HILLSIDE AVE

DAY	SUN	MON	TUE	WED	THU	FRI	SAT
DATE	0	12/01/2014	12/02/2014	0	0	0	0
TYPE							
HOUR							

2014 ADT = 700 ACF = NA

****

12A	0	0	1	0	0	0	0
01A	0	0	0	0	0	0	0
02A	0	0	0	0	0	0	0
03A	0	0	10	0	0	0	0
04A	0	3	0	0	0	0	0
05A	0	10	0	0	0	0	0
06A	0	12	0	0	0	0	0
07A	0	25	0	0	0	0	0
08A	0	28	0	0	0	0	0
09A	0	43	0	0	0	0	0
10A	0	46	0	0	0	0	0
11A	0	47	0	0	0	0	0
12P	0	46	0	0	0	0	0
01P	0	43	0	0	0	0	0
02P	0	55	0	0	0	0	0
03P	0	61	0	0	0	0	0
04P	0	76	0	0	0	0	0
05P	0	86	0	0	0	0	0
06P	0	68	0	0	0	0	0
07P	0	38	0	0	0	0	0
08P	0	17	0	0	0	0	0
09P	0	10	0	0	0	0	0
10P	0	10	0	0	0	0	0
11P	0	3	0	0	0	0	0
TOT	0	727	11	0	0	0	0

STATE OF CONNECTICUT
DEPARTMENT OF TRANSPORTATION
BUREAU OF POLICY AND PLANNING
PLANNING INVENTORY AND DATA

TRAFFIC RECORDER DATA

TOWN OF NEW MILFORD ROUTE DIRECTION B

TAMARACK DRIVE - E OF WILLOW ROAD (N JCT)

DAY	SUN	MON	TUE	WED	THU	FRI	SAT
DATE	0	12/01/2014	12/02/2014	0	0	0	0
TYPE							
HOUR							

2014 ADT = 250 ACF = NA

****

12A	0	0	0	0	0	0	0
01A	0	0	3	0	0	0	0
02A	0	0	0	0	0	0	0
03A	0	0	1	0	0	0	0
04A	0	0	0	0	0	0	0
05A	0	1	0	0	0	0	0
06A	0	14	0	0	0	0	0
07A	0	25	0	0	0	0	0
08A	0	18	0	0	0	0	0
09A	0	4	0	0	0	0	0
10A	0	4	0	0	0	0	0
11A	0	12	0	0	0	0	0
12P	0	18	0	0	0	0	0
01P	0	13	0	0	0	0	0
02P	0	22	0	0	0	0	0
03P	0	22	0	0	0	0	0
04P	0	19	0	0	0	0	0
05P	0	17	0	0	0	0	0
06P	0	12	0	0	0	0	0
07P	0	12	0	0	0	0	0
08P	0	18	0	0	0	0	0
09P	0	3	0	0	0	0	0
10P	0	0	0	0	0	0	0
11P	0	1	0	0	0	0	0
TOT	0	235	4	0	0	0	0

STATE OF CONNECTICUT
DEPARTMENT OF TRANSPORTATION
BUREAU OF POLICY AND PLANNING
PLANNING INVENTORY AND DATA

TRAFFIC RECORDER DATA

TOWN OF NEW MILFORD ROUTE DIRECTION B

WALLER ROAD - EAST OF SOUTH KENT ROAD

DAY	SUN	MON	TUE	WED	THU	FRI	SAT
DATE	0	11/24/2014	11/25/2014	0	0	0	0
TYPE							
HOUR							

2014 ADT = 50 ACF = NA

****

12A	0	0	0	0	0	0	0
01A	0	0	0	0	0	0	0
02A	0	0	0	0	0	0	0
03A	0	0	0	0	0	0	0
04A	0	0	17	0	0	0	0
05A	0	2	0	0	0	0	0
06A	0	1	0	0	0	0	0
07A	0	0	0	0	0	0	0
08A	0	2	0	0	0	0	0
09A	0	3	0	0	0	0	0
10A	0	4	0	0	0	0	0
11A	0	6	0	0	0	0	0
12P	0	3	0	0	0	0	0
01P	0	6	0	0	0	0	0
02P	0	3	0	0	0	0	0
03P	0	2	0	0	0	0	0
04P	0	2	0	0	0	0	0
05P	0	0	0	0	0	0	0
06P	0	0	0	0	0	0	0
07P	0	1	0	0	0	0	0
08P	0	0	0	0	0	0	0
09P	0	0	0	0	0	0	0
10P	0	0	0	0	0	0	0
11P	0	0	0	0	0	0	0
TOT	0	35	17	0	0	0	0

STATE OF CONNECTICUT
DEPARTMENT OF TRANSPORTATION
BUREAU OF POLICY AND PLANNING
PLANNING INVENTORY AND DATA

TRAFFIC RECORDER DATA

TOWN OF NEW MILFORD ROUTE 37 DIRECTION B

AT SHERMAN TL

DAY	SUN	MON	TUE	WED	THU	FRI	SAT
DATE	0	0	11/25/2014	11/26/2014	0	0	0
TYPE							
HOUR							

2014 ADT = 5100 ACF = NA

****

12A	0	0	0	19	0	0	0
01A	0	0	0	21	0	0	0
02A	0	0	0	44	0	0	0
03A	0	0	0	39	0	0	0
04A	0	0	9	0	0	0	0
05A	0	0	43	0	0	0	0
06A	0	0	161	0	0	0	0
07A	0	0	324	0	0	0	0
08A	0	0	382	0	0	0	0
09A	0	0	286	0	0	0	0
10A	0	0	274	0	0	0	0
11A	0	0	307	0	0	0	0
12P	0	0	287	0	0	0	0
01P	0	0	303	0	0	0	0
02P	0	0	363	0	0	0	0
03P	0	0	375	0	0	0	0
04P	0	0	487	0	0	0	0
05P	0	0	541	0	0	0	0
06P	0	0	362	0	0	0	0
07P	0	0	280	0	0	0	0
08P	0	0	241	0	0	0	0
09P	0	0	146	0	0	0	0
10P	0	0	88	0	0	0	0
11P	0	0	57	0	0	0	0
TOT	0	0	5316	123	0	0	0

STATE OF CONNECTICUT
DEPARTMENT OF TRANSPORTATION
BUREAU OF POLICY AND PLANNING
PLANNING INVENTORY AND DATA

TRAFFIC RECORDER DATA

TOWN OF NEW MILFORD ROUTE 202 DIRECTION B

SW OF CONNELLY ROAD

DAY	SUN	MON	TUE	WED	THU	FRI	SAT
DATE	0	0	0	11/12/2014	11/13/2014	0	0
TYPE							
HOUR							

2014 ADT = 7500 ACF = NA

****

12A	0	0	0	0	22	0	0
01A	0	0	0	0	9	0	0
02A	0	0	0	0	8	0	0
03A	0	0	0	0	11	0	0
04A	0	0	0	0	44	0	0
05A	0	0	0	0	78	0	0
06A	0	0	0	380	0	0	0
07A	0	0	0	624	0	0	0
08A	0	0	0	562	0	0	0
09A	0	0	0	449	0	0	0
10A	0	0	0	455	0	0	0
11A	0	0	0	488	0	0	0
12P	0	0	0	527	0	0	0
01P	0	0	0	493	0	0	0
02P	0	0	0	537	0	0	0
03P	0	0	0	663	0	0	0
04P	0	0	0	744	0	0	0
05P	0	0	0	699	0	0	0
06P	0	0	0	493	0	0	0
07P	0	0	0	277	0	0	0
08P	0	0	0	164	0	0	0
09P	0	0	0	152	0	0	0
10P	0	0	0	95	0	0	0
11P	0	0	0	53	0	0	0
TOT	0	0	0	7855	172	0	0

STATE OF CONNECTICUT
DEPARTMENT OF TRANSPORTATION
BUREAU OF POLICY AND PLANNING
PLANNING INVENTORY AND DATA

TRAFFIC RECORDER DATA

TOWN OF NEW MILFORD ROUTE 7 DIRECTION N

SOUTH OF CROSS ROAD

DAY	SUN	MON	TUE	WED	THU	FRI	SAT
DATE	0	0	11/18/2014	11/19/2014	0	0	0
TYPE							
HOUR							

2014 ADT = 16600 ACF = NA

****

12A	0	0	0	127	0	0	0
01A	0	0	0	52	0	0	0
02A	0	0	0	28	0	0	0
03A	0	0	23	0	0	0	0
04A	0	0	59	0	0	0	0
05A	0	0	123	0	0	0	0
06A	0	0	547	0	0	0	0
07A	0	0	837	0	0	0	0
08A	0	0	804	0	0	0	0
09A	0	0	753	0	0	0	0
10A	0	0	752	0	0	0	0
11A	0	0	870	0	0	0	0
12P	0	0	946	0	0	0	0
01P	0	0	1005	0	0	0	0
02P	0	0	1173	0	0	0	0
03P	0	0	1408	0	0	0	0
04P	0	0	1779	0	0	0	0
05P	0	0	1962	0	0	0	0
06P	0	0	1453	0	0	0	0
07P	0	0	1023	0	0	0	0
08P	0	0	751	0	0	0	0
09P	0	0	530	0	0	0	0
10P	0	0	381	0	0	0	0
11P	0	0	248	0	0	0	0
TOT	0	0	17427	207	0	0	0

STATE OF CONNECTICUT
DEPARTMENT OF TRANSPORTATION
BUREAU OF POLICY AND PLANNING
PLANNING INVENTORY AND DATA

TRAFFIC RECORDER DATA

TOWN OF NEW MILFORD ROUTE 7 DIRECTION S

SOUTH OF CROSS ROAD

DAY	SUN	MON	TUE	WED	THU	FRI	SAT
DATE	0	0	11/18/2014	11/19/2014	0	0	0
TYPE							
HOUR							
	2014 ADT = 16400		ACF = NA				
	**********						
12A	0	0	0	31	0	0	0
01A	0	0	0	43	0	0	0
02A	0	0	0	30	0	0	0
03A	0	0	51	0	0	0	0
04A	0	0	149	0	0	0	0
05A	0	0	541	0	0	0	0
06A	0	0	1415	0	0	0	0
07A	0	0	2053	0	0	0	0
08A	0	0	1723	0	0	0	0
09A	0	0	1144	0	0	0	0
10A	0	0	984	0	0	0	0
11A	0	0	977	0	0	0	0
12P	0	0	970	0	0	0	0
01P	0	0	997	0	0	0	0
02P	0	0	1044	0	0	0	0
03P	0	0	1073	0	0	0	0
04P	0	0	1041	0	0	0	0
05P	0	0	1112	0	0	0	0
06P	0	0	630	0	0	0	0
07P	0	0	450	0	0	0	0
08P	0	0	327	0	0	0	0
09P	0	0	271	0	0	0	0
10P	0	0	221	0	0	0	0
11P	0	0	134	0	0	0	0
TOT	0	0	17307	104	0	0	0

STATE OF CONNECTICUT
DEPARTMENT OF TRANSPORTATION
BUREAU OF POLICY AND PLANNING
PLANNING INVENTORY AND DATA

TRAFFIC RECORDER DATA

TOWN OF NEW MILFORD ROUTE DIRECTION W

BANK ST (1W WB) - EAST OF RAILROAD ST

DAY	SUN	MON	TUE	WED	THU	FRI	SAT
DATE	0	12/01/2014	12/02/2014	0	0	0	0
TYPE							
HOUR							
	2014 ADT = 1900		ACF = NA				
	**********						
12A	0	0	8	0	0	0	0
01A	0	0	4	0	0	0	0
02A	0	0	3	0	0	0	0
03A	0	0	3	0	0	0	0
04A	0	0	9	0	0	0	0
05A	0	8	14	0	0	0	0
06A	0	42	0	0	0	0	0
07A	0	83	0	0	0	0	0
08A	0	94	0	0	0	0	0
09A	0	107	0	0	0	0	0
10A	0	167	0	0	0	0	0
11A	0	144	0	0	0	0	0
12P	0	150	0	0	0	0	0
01P	0	140	0	0	0	0	0
02P	0	138	0	0	0	0	0
03P	0	139	0	0	0	0	0
04P	0	152	0	0	0	0	0
05P	0	171	0	0	0	0	0
06P	0	107	0	0	0	0	0
07P	0	91	0	0	0	0	0
08P	0	78	0	0	0	0	0
09P	0	51	0	0	0	0	0
10P	0	46	0	0	0	0	0
11P	0	14	0	0	0	0	0
TOT	0	1922	41	0	0	0	0

STATE OF CONNECTICUT
DEPARTMENT OF TRANSPORTATION
BUREAU OF POLICY AND PLANNING
PLANNING INVENTORY AND DATA

TRAFFIC RECORDER DATA

TOWN OF NEW MILFORD ROUTE DIRECTION B

EAST BUCK'S ROCK RD - E OF BUCK'S ROCK RD

DAY	SUN	MON	TUE	WED	THU	FRI	SAT
DATE	0	0	0	11/12/2014	11/13/2014	0	0
TYPE							
HOUR							

2014 ADT = 850 ACF = NA

****

12A	0	0	0	0	1	0	0
01A	0	0	0	0	3	0	0
02A	0	0	0	0	1	0	0
03A	0	0	0	0	0	0	0
04A	0	0	0	0	1	0	0
05A	0	0	0	0	17	0	0
06A	0	0	0	0	49	0	0
07A	0	0	0	56	0	0	0
08A	0	0	0	93	0	0	0
09A	0	0	0	46	0	0	0
10A	0	0	0	50	0	0	0
11A	0	0	0	40	0	0	0
12P	0	0	0	52	0	0	0
01P	0	0	0	41	0	0	0
02P	0	0	0	58	0	0	0
03P	0	0	0	81	0	0	0
04P	0	0	0	76	0	0	0
05P	0	0	0	77	0	0	0
06P	0	0	0	55	0	0	0
07P	0	0	0	40	0	0	0
08P	0	0	0	27	0	0	0
09P	0	0	0	18	0	0	0
10P	0	0	0	11	0	0	0
11P	0	0	0	5	0	0	0
TOT	0	0	0	826	72	0	0

STATE OF CONNECTICUT
DEPARTMENT OF TRANSPORTATION
BUREAU OF POLICY AND PLANNING
PLANNING INVENTORY AND DATA

TRAFFIC RECORDER DATA

TOWN OF NEW MILFORD ROUTE DIRECTION B

HIGH STREET - SOUTH OF MILL STREET

DAY	SUN	MON	TUE	WED	THU	FRI	SAT
DATE	0	12/01/2014	12/02/2014	0	0	0	0
TYPE							
HOUR							

2014 ADT = 350 ACF = NA

****

12A	0	0	0	0	0	0	0
01A	0	0	0	0	0	0	0
02A	0	0	0	0	0	0	0
03A	0	0	2	0	0	0	0
04A	0	0	9	0	0	0	0
05A	0	3	0	0	0	0	0
06A	0	6	0	0	0	0	0
07A	0	16	0	0	0	0	0
08A	0	36	0	0	0	0	0
09A	0	20	0	0	0	0	0
10A	0	15	0	0	0	0	0
11A	0	24	0	0	0	0	0
12P	0	32	0	0	0	0	0
01P	0	24	0	0	0	0	0
02P	0	25	0	0	0	0	0
03P	0	29	0	0	0	0	0
04P	0	12	0	0	0	0	0
05P	0	26	0	0	0	0	0
06P	0	18	0	0	0	0	0
07P	0	17	0	0	0	0	0
08P	0	16	0	0	0	0	0
09P	0	7	0	0	0	0	0
10P	0	5	0	0	0	0	0
11P	0	3	0	0	0	0	0
TOT	0	334	11	0	0	0	0

STATE OF CONNECTICUT
DEPARTMENT OF TRANSPORTATION
BUREAU OF POLICY AND PLANNING
PLANNING INVENTORY AND DATA

TRAFFIC RECORDER DATA

TOWN OF NEW MILFORD ROUTE DIRECTION B

MERRYALL RD - S OF WEST MEETINGHOUSE ROAD

DAY	SUN	MON	TUE	WED	THU	FRI	SAT
DATE	0	0	0	11/12/2014	11/13/2014	0	0
TYPE							
HOUR							

2014 ADT = 1500 ACF = NA

****

12A	0	0	0	0	13	0	0
01A	0	0	0	0	5	0	0
02A	0	0	0	0	1	0	0
03A	0	0	0	0	1	0	0
04A	0	0	0	0	4	0	0
05A	0	0	0	0	22	0	0
06A	0	0	0	0	49	0	0
07A	0	0	0	123	0	0	0
08A	0	0	0	128	0	0	0
09A	0	0	0	83	0	0	0
10A	0	0	0	89	0	0	0
11A	0	0	0	73	0	0	0
12P	0	0	0	79	0	0	0
01P	0	0	0	111	0	0	0
02P	0	0	0	88	0	0	0
03P	0	0	0	109	0	0	0
04P	0	0	0	139	0	0	0
05P	0	0	0	137	0	0	0
06P	0	0	0	98	0	0	0
07P	0	0	0	75	0	0	0
08P	0	0	0	66	0	0	0
09P	0	0	0	48	0	0	0
10P	0	0	0	22	0	0	0
11P	0	0	0	6	0	0	0
TOT	0	0	0	1474	95	0	0

STATE OF CONNECTICUT
DEPARTMENT OF TRANSPORTATION
BUREAU OF POLICY AND PLANNING
PLANNING INVENTORY AND DATA

TRAFFIC RECORDER DATA

TOWN OF NEW MILFORD ROUTE DIRECTION B

MOUNTAIN VIEW TER - SW OF MTN VIEW AVE

DAY	SUN	MON	TUE	WED	THU	FRI	SAT
DATE	0	0	0	11/12/2014	11/13/2014	0	0
TYPE							
HOUR							

2014 ADT = 150 ACF = NA

****

12A	0	0	0	0	0	0	0
01A	0	0	0	0	0	0	0
02A	0	0	0	0	0	0	0
03A	0	0	0	0	0	0	0
04A	0	0	0	0	2	0	0
05A	0	0	0	0	9	0	0
06A	0	0	0	0	25	0	0
07A	0	0	0	20	0	0	0
08A	0	0	0	10	0	0	0
09A	0	0	0	2	0	0	0
10A	0	0	0	6	0	0	0
11A	0	0	0	4	0	0	0
12P	0	0	0	16	0	0	0
01P	0	0	0	11	0	0	0
02P	0	0	0	7	0	0	0
03P	0	0	0	13	0	0	0
04P	0	0	0	7	0	0	0
05P	0	0	0	6	0	0	0
06P	0	0	0	3	0	0	0
07P	0	0	0	5	0	0	0
08P	0	0	0	0	0	0	0
09P	0	0	0	0	0	0	0
10P	0	0	0	0	0	0	0
11P	0	0	0	0	0	0	0
TOT	0	0	0	110	36	0	0

STATE OF CONNECTICUT
DEPARTMENT OF TRANSPORTATION
BUREAU OF POLICY AND PLANNING
PLANNING INVENTORY AND DATA

TRAFFIC RECORDER DATA

TOWN OF NEW MILFORD ROUTE DIRECTION B

PARK LANE WEST - WEST OF US 202

DAY	SUN	MON	TUE	WED	THU	FRI	SAT
DATE	0	12/01/2014	12/02/2014	0	0	0	0
TYPE							
HOUR							

2014 ADT = 800 ACF = NA

****

12A	0	0	2	0	0	0	0
01A	0	0	5	0	0	0	0
02A	0	0	3	0	0	0	0
03A	0	0	2	0	0	0	0
04A	0	8	0	0	0	0	0
05A	0	16	0	0	0	0	0
06A	0	32	0	0	0	0	0
07A	0	57	0	0	0	0	0
08A	0	71	0	0	0	0	0
09A	0	60	0	0	0	0	0
10A	0	46	0	0	0	0	0
11A	0	46	0	0	0	0	0
12P	0	48	0	0	0	0	0
01P	0	38	0	0	0	0	0
02P	0	79	0	0	0	0	0
03P	0	52	0	0	0	0	0
04P	0	60	0	0	0	0	0
05P	0	54	0	0	0	0	0
06P	0	53	0	0	0	0	0
07P	0	38	0	0	0	0	0
08P	0	19	0	0	0	0	0
09P	0	12	0	0	0	0	0
10P	0	18	0	0	0	0	0
11P	0	6	0	0	0	0	0
TOT	0	813	12	0	0	0	0

STATE OF CONNECTICUT
DEPARTMENT OF TRANSPORTATION
BUREAU OF POLICY AND PLANNING
PLANNING INVENTORY AND DATA

TRAFFIC RECORDER DATA

TOWN OF NEW MILFORD ROUTE DIRECTION B

RUSSELING RIDGE RD-S OF CATHRYN ST(N JCT)

DAY	SUN	MON	TUE	WED	THU	FRI	SAT
DATE	0	0	0	11/12/2014	11/13/2014	0	0
TYPE							
HOUR							

2014 ADT = 100 ACF = NA

****

12A	0	0	0	0	0	0	0
01A	0	0	0	0	1	0	0
02A	0	0	0	0	0	0	0
03A	0	0	0	0	0	0	0
04A	0	0	0	0	2	0	0
05A	0	0	0	0	9	0	0
06A	0	0	0	0	26	0	0
07A	0	0	0	5	0	0	0
08A	0	0	0	8	0	0	0
09A	0	0	0	4	0	0	0
10A	0	0	0	2	0	0	0
11A	0	0	0	8	0	0	0
12P	0	0	0	1	0	0	0
01P	0	0	0	3	0	0	0
02P	0	0	0	3	0	0	0
03P	0	0	0	8	0	0	0
04P	0	0	0	6	0	0	0
05P	0	0	0	5	0	0	0
06P	0	0	0	8	0	0	0
07P	0	0	0	3	0	0	0
08P	0	0	0	2	0	0	0
09P	0	0	0	3	0	0	0
10P	0	0	0	2	0	0	0
11P	0	0	0	0	0	0	0
TOT	0	0	0	71	38	0	0

STATE OF CONNECTICUT
DEPARTMENT OF TRANSPORTATION
BUREAU OF POLICY AND PLANNING
PLANNING INVENTORY AND DATA

TRAFFIC RECORDER DATA

TOWN OF NEW MILFORD ROUTE DIRECTION B

WELLS ROAD - EAST OF ASPETUCK RIDGE ROAD

DAY	SUN	MON	TUE	WED	THU	FRI	SAT
DATE	0	12/01/2014	12/02/2014	0	0	0	0
TYPE							
HOUR							

2014 ADT = 1100 ACF = NA

****

12A	0	0	1	0	0	0	0
01A	0	0	5	0	0	0	0
02A	0	0	3	0	0	0	0
03A	0	0	0	0	0	0	0
04A	0	0	11	0	0	0	0
05A	0	10	0	0	0	0	0
06A	0	54	0	0	0	0	0
07A	0	87	0	0	0	0	0
08A	0	92	0	0	0	0	0
09A	0	67	0	0	0	0	0
10A	0	45	0	0	0	0	0
11A	0	51	0	0	0	0	0
12P	0	53	0	0	0	0	0
01P	0	75	0	0	0	0	0
02P	0	89	0	0	0	0	0
03P	0	101	0	0	0	0	0
04P	0	95	0	0	0	0	0
05P	0	108	0	0	0	0	0
06P	0	76	0	0	0	0	0
07P	0	50	0	0	0	0	0
08P	0	24	0	0	0	0	0
09P	0	29	0	0	0	0	0
10P	0	15	0	0	0	0	0
11P	0	12	0	0	0	0	0
TOT	0	1133	20	0	0	0	0

STATE OF CONNECTICUT
DEPARTMENT OF TRANSPORTATION
BUREAU OF POLICY AND PLANNING
PLANNING INVENTORY AND DATA

TRAFFIC RECORDER DATA

TOWN OF NEW MILFORD ROUTE DIRECTION B

WEST STREET - NORTH OF MILL STREET

DAY	SUN	MON	TUE	WED	THU	FRI	SAT
DATE	0	12/01/2014	12/02/2014	0	0	0	0
TYPE							
HOUR							
	2014 ADT = 1100		ACF = NA				
	**********						
12A	0	0	2	0	0	0	0
01A	0	0	1	0	0	0	0
02A	0	0	0	0	0	0	0
03A	0	0	4	0	0	0	0
04A	0	0	12	0	0	0	0
05A	0	12	0	0	0	0	0
06A	0	26	0	0	0	0	0
07A	0	62	0	0	0	0	0
08A	0	64	0	0	0	0	0
09A	0	59	0	0	0	0	0
10A	0	64	0	0	0	0	0
11A	0	58	0	0	0	0	0
12P	0	90	0	0	0	0	0
01P	0	92	0	0	0	0	0
02P	0	85	0	0	0	0	0
03P	0	65	0	0	0	0	0
04P	0	90	0	0	0	0	0
05P	0	89	0	0	0	0	0
06P	0	79	0	0	0	0	0
07P	0	64	0	0	0	0	0
08P	0	33	0	0	0	0	0
09P	0	22	0	0	0	0	0
10P	0	13	0	0	0	0	0
11P	0	12	0	0	0	0	0
TOT	0	1079	19	0	0	0	0

STATE OF CONNECTICUT
DEPARTMENT OF TRANSPORTATION
BUREAU OF POLICY AND PLANNING
PLANNING INVENTORY AND DATA

TRAFFIC RECORDER DATA

TOWN OF NEW MILFORD ROUTE DIRECTION B

FENWAY DR - EAST OF LONE OAK DRIVE

DAY	SUN	MON	TUE	WED	THU	FRI	SAT
DATE	0	0	0	11/19/2014	0	0	0
TYPE							
HOUR							

2014 ADT = 70 ACF = NA

****

12A	0	0	0	0	0	0	0
01A	0	0	0	0	0	0	0
02A	0	0	0	0	0	0	0
03A	0	0	0	0	0	0	0
04A	0	0	0	0	0	0	0
05A	0	0	0	4	0	0	0
06A	0	0	0	0	0	0	0
07A	0	0	0	12	0	0	0
08A	0	0	0	4	0	0	0
09A	0	0	0	4	0	0	0
10A	0	0	0	3	0	0	0
11A	0	0	0	7	0	0	0
12P	0	0	0	4	0	0	0
01P	0	0	0	2	0	0	0
02P	0	0	0	0	0	0	0
03P	0	0	0	8	0	0	0
04P	0	0	0	7	0	0	0
05P	0	0	0	9	0	0	0
06P	0	0	0	7	0	0	0
07P	0	0	0	2	0	0	0
08P	0	0	0	0	0	0	0
09P	0	0	0	3	0	0	0
10P	0	0	0	1	0	0	0
11P	0	0	0	0	0	0	0
TOT	0	0	0	77	0	0	0

STATE OF CONNECTICUT
DEPARTMENT OF TRANSPORTATION
BUREAU OF POLICY AND PLANNING
PLANNING INVENTORY AND DATA

TRAFFIC RECORDER DATA

TOWN OF NEW MILFORD ROUTE DIRECTION B

NEW PRESTON HILL RD-E OF SAWYER HILL RD

DAY	SUN	MON	TUE	WED	THU	FRI	SAT
DATE	0	0	0	11/12/2014	11/13/2014	0	0
TYPE							
HOUR							

2014 ADT = 550 ACF = NA

****

12A	0	0	0	0	0	0	0
01A	0	0	0	0	1	0	0
02A	0	0	0	0	1	0	0
03A	0	0	0	0	0	0	0
04A	0	0	0	0	1	0	0
05A	0	0	0	0	25	0	0
06A	0	0	0	20	0	0	0
07A	0	0	0	53	0	0	0
08A	0	0	0	46	0	0	0
09A	0	0	0	44	0	0	0
10A	0	0	0	29	0	0	0
11A	0	0	0	57	0	0	0
12P	0	0	0	37	0	0	0
01P	0	0	0	36	0	0	0
02P	0	0	0	38	0	0	0
03P	0	0	0	35	0	0	0
04P	0	0	0	50	0	0	0
05P	0	0	0	49	0	0	0
06P	0	0	0	30	0	0	0
07P	0	0	0	16	0	0	0
08P	0	0	0	9	0	0	0
09P	0	0	0	10	0	0	0
10P	0	0	0	15	0	0	0
11P	0	0	0	2	0	0	0
TOT	0	0	0	576	28	0	0

STATE OF CONNECTICUT
DEPARTMENT OF TRANSPORTATION
BUREAU OF POLICY AND PLANNING
PLANNING INVENTORY AND DATA

TRAFFIC RECORDER DATA

TOWN OF NEW MILFORD ROUTE 37 DIRECTION B

NE OF CORTLAND DRIVE

DAY	SUN	MON	TUE	WED	THU	FRI	SAT
DATE	0	0	11/25/2014	11/26/2014	0	0	0
TYPE							
HOUR							

2014 ADT = 5800 ACF = NA

****

12A	0	0	0	29	0	0	0
01A	0	0	0	24	0	0	0
02A	0	0	0	38	0	0	0
03A	0	0	0	36	0	0	0
04A	0	0	11	0	0	0	0
05A	0	0	48	0	0	0	0
06A	0	0	179	0	0	0	0
07A	0	0	387	0	0	0	0
08A	0	0	421	0	0	0	0
09A	0	0	336	0	0	0	0
10A	0	0	309	0	0	0	0
11A	0	0	349	0	0	0	0
12P	0	0	334	0	0	0	0
01P	0	0	345	0	0	0	0
02P	0	0	405	0	0	0	0
03P	0	0	417	0	0	0	0
04P	0	0	527	0	0	0	0
05P	0	0	597	0	0	0	0
06P	0	0	449	0	0	0	0
07P	0	0	325	0	0	0	0
08P	0	0	262	0	0	0	0
09P	0	0	158	0	0	0	0
10P	0	0	117	0	0	0	0
11P	0	0	65	0	0	0	0
TOT	0	0	6041	127	0	0	0

STATE OF CONNECTICUT
DEPARTMENT OF TRANSPORTATION
BUREAU OF POLICY AND PLANNING
PLANNING INVENTORY AND DATA

TRAFFIC RECORDER DATA

TOWN OF NEW MILFORD ROUTE 109 DIRECTION B

NE OF HIPP ROAD

DAY	SUN	MON	TUE	WED	THU	FRI	SAT
DATE	0	0	0	11/12/2014	11/13/2014	0	0
TYPE							
HOUR							

2014 ADT = 2900 ACF = 1.00

****

12A	0	0	0	0	15	0	0
01A	0	0	0	0	5	0	0
02A	0	0	0	0	1	0	0
03A	0	0	0	0	6	0	0
04A	0	0	0	0	17	0	0
05A	0	0	0	0	82	0	0
06A	0	0	0	155	0	0	0
07A	0	0	0	277	0	0	0
08A	0	0	0	251	0	0	0
09A	0	0	0	166	0	0	0
10A	0	0	0	137	0	0	0
11A	0	0	0	174	0	0	0
12P	0	0	0	164	0	0	0
01P	0	0	0	193	0	0	0
02P	0	0	0	211	0	0	0
03P	0	0	0	247	0	0	0
04P	0	0	0	270	0	0	0
05P	0	0	0	218	0	0	0
06P	0	0	0	180	0	0	0
07P	0	0	0	118	0	0	0
08P	0	0	0	115	0	0	0
09P	0	0	0	69	0	0	0
10P	0	0	0	36	0	0	0
11P	0	0	0	22	0	0	0
TOT	0	0	0	3003	126	0	0

STATE OF CONNECTICUT
DEPARTMENT OF TRANSPORTATION
BUREAU OF POLICY AND PLANNING
PLANNING INVENTORY AND DATA

TRAFFIC RECORDER DATA

TOWN OF NEW MILFORD ROUTE 67 DIRECTION B

SE OF BEARD ROAD

DAY	SUN	MON	TUE	WED	THU	FRI	SAT
DATE	0	0	0	0	11/20/2014	11/21/2014	0
TYPE							
HOUR							

2014 ADT = 8200 ACF = NA

****

12A	0	0	0	0	0	38	0
01A	0	0	0	0	0	19	0
02A	0	0	0	0	0	13	0
03A	0	0	0	0	0	23	0
04A	0	0	0	0	36	0	0
05A	0	0	0	0	137	0	0
06A	0	0	0	0	401	0	0
07A	0	0	0	0	633	0	0
08A	0	0	0	0	634	0	0
09A	0	0	0	0	465	0	0
10A	0	0	0	0	467	0	0
11A	0	0	0	0	444	0	0
12P	0	0	0	0	461	0	0
01P	0	0	0	0	442	0	0
02P	0	0	0	0	543	0	0
03P	0	0	0	0	632	0	0
04P	0	0	0	0	747	0	0
05P	0	0	0	0	826	0	0
06P	0	0	0	0	591	0	0
07P	0	0	0	0	407	0	0
08P	0	0	0	0	316	0	0
09P	0	0	0	0	221	0	0
10P	0	0	0	0	123	0	0
11P	0	0	0	0	56	0	0
TOT	0	0	0	0	8582	93	0

STATE OF CONNECTICUT
DEPARTMENT OF TRANSPORTATION
BUREAU OF POLICY AND PLANNING
PLANNING INVENTORY AND DATA

TRAFFIC RECORDER DATA

TOWN OF NEW MILFORD ROUTE 67 DIRECTION B

SE OF DORWIN HILL ROAD

DAY	SUN	MON	TUE	WED	THU	FRI	SAT
DATE	0	0	0	0	11/20/2014	11/21/2014	0
TYPE							
HOUR							

2014 ADT = 5800 ACF = NA

****

12A	0	0	0	0	0	24	0
01A	0	0	0	0	0	8	0
02A	0	0	0	0	0	8	0
03A	0	0	0	0	9	0	0
04A	0	0	0	0	32	0	0
05A	0	0	0	0	116	0	0
06A	0	0	0	0	327	0	0
07A	0	0	0	0	513	0	0
08A	0	0	0	0	476	0	0
09A	0	0	0	0	329	0	0
10A	0	0	0	0	352	0	0
11A	0	0	0	0	325	0	0
12P	0	0	0	0	327	0	0
01P	0	0	0	0	311	0	0
02P	0	0	0	0	381	0	0
03P	0	0	0	0	448	0	0
04P	0	0	0	0	556	0	0
05P	0	0	0	0	570	0	0
06P	0	0	0	0	355	0	0
07P	0	0	0	0	249	0	0
08P	0	0	0	0	184	0	0
09P	0	0	0	0	138	0	0
10P	0	0	0	0	83	0	0
11P	0	0	0	0	33	0	0
TOT	0	0	0	0	6114	40	0

STATE OF CONNECTICUT
DEPARTMENT OF TRANSPORTATION
BUREAU OF POLICY AND PLANNING
PLANNING INVENTORY AND DATA

TRAFFIC RECORDER DATA

TOWN OF NEW MILFORD ROUTE 7 DIRECTION N

SE OF US 202 & RT 67 CONNECTOR

DAY	SUN	MON	TUE	WED	THU	FRI	SAT
DATE	0	0	11/18/2014	11/19/2014	0	0	0
TYPE							
HOUR							

2014 ADT = 14600 ACF = NA

****

12A	0	0	0	85	0	0	0
01A	0	0	0	44	0	0	0
02A	0	0	25	15	0	0	0
03A	0	0	11	0	0	0	0
04A	0	0	30	0	0	0	0
05A	0	0	75	0	0	0	0
06A	0	0	330	0	0	0	0
07A	0	0	617	0	0	0	0
08A	0	0	729	0	0	0	0
09A	0	0	724	0	0	0	0
10A	0	0	778	0	0	0	0
11A	0	0	882	0	0	0	0
12P	0	0	1080	0	0	0	0
01P	0	0	1080	0	0	0	0
02P	0	0	1166	0	0	0	0
03P	0	0	1257	0	0	0	0
04P	0	0	1387	0	0	0	0
05P	0	0	1377	0	0	0	0
06P	0	0	1211	0	0	0	0
07P	0	0	939	0	0	0	0
08P	0	0	712	0	0	0	0
09P	0	0	501	0	0	0	0
10P	0	0	311	0	0	0	0
11P	0	0	170	0	0	0	0
TOT	0	0	15392	144	0	0	0

STATE OF CONNECTICUT
DEPARTMENT OF TRANSPORTATION
BUREAU OF POLICY AND PLANNING
PLANNING INVENTORY AND DATA

TRAFFIC RECORDER DATA

TOWN OF NEW MILFORD ROUTE 7 DIRECTION S

SE OF US 202 & RT 67 CONNECTOR

DAY	SUN	MON	TUE	WED	THU	FRI	SAT
DATE	0	0	11/18/2014	11/19/2014	0	0	0
TYPE							
HOUR							

2014 ADT = 14700 ACF = NA

****

12A	0	0	0	25	0	0	0
01A	0	0	0	21	0	0	0
02A	0	0	17	23	0	0	0
03A	0	0	31	0	0	0	0
04A	0	0	122	0	0	0	0
05A	0	0	436	0	0	0	0
06A	0	0	1031	0	0	0	0
07A	0	0	1543	0	0	0	0
08A	0	0	1389	0	0	0	0
09A	0	0	1023	0	0	0	0
10A	0	0	956	0	0	0	0
11A	0	0	1021	0	0	0	0
12P	0	0	1115	0	0	0	0
01P	0	0	1058	0	0	0	0
02P	0	0	1005	0	0	0	0
03P	0	0	983	0	0	0	0
04P	0	0	965	0	0	0	0
05P	0	0	911	0	0	0	0
06P	0	0	738	0	0	0	0
07P	0	0	501	0	0	0	0
08P	0	0	307	0	0	0	0
09P	0	0	191	0	0	0	0
10P	0	0	152	0	0	0	0
11P	0	0	67	0	0	0	0
TOT	0	0	15562	69	0	0	0

STATE OF CONNECTICUT
DEPARTMENT OF TRANSPORTATION
BUREAU OF POLICY AND PLANNING
PLANNING INVENTORY AND DATA

TRAFFIC RECORDER DATA

TOWN OF NEW MILFORD ROUTE 7 DIRECTION B

NW OF DRIVE TO BIG Y SHOPPING CENTER

DAY	SUN	MON	TUE	WED	THU	FRI	SAT
DATE	0	12/01/2014	12/02/2014	0	0	0	0
TYPE							
HOUR							

2014 ADT = 14100 ACF = NA

****

12A	0	0	43	0	0	0	0
01A	0	0	15	0	0	0	0
02A	0	0	19	0	0	0	0
03A	0	0	23	0	0	0	0
04A	0	61	0	0	0	0	0
05A	0	199	0	0	0	0	0
06A	0	592	0	0	0	0	0
07A	0	1028	0	0	0	0	0
08A	0	937	0	0	0	0	0
09A	0	854	0	0	0	0	0
10A	0	849	0	0	0	0	0
11A	0	926	0	0	0	0	0
12P	0	960	0	0	0	0	0
01P	0	1048	0	0	0	0	0
02P	0	1091	0	0	0	0	0
03P	0	1118	0	0	0	0	0
04P	0	1331	0	0	0	0	0
05P	0	1118	0	0	0	0	0
06P	0	870	0	0	0	0	0
07P	0	619	0	0	0	0	0
08P	0	473	0	0	0	0	0
09P	0	256	0	0	0	0	0
10P	0	171	0	0	0	0	0
11P	0	103	0	0	0	0	0
TOT	0	14604	100	0	0	0	0

STATE OF CONNECTICUT
DEPARTMENT OF TRANSPORTATION
BUREAU OF POLICY AND PLANNING
PLANNING INVENTORY AND DATA

TRAFFIC RECORDER DATA

TOWN OF NEW MILFORD ROUTE 7 DIRECTION B

SE OF GROVE ROAD

DAY	SUN	MON	TUE	WED	THU	FRI	SAT
DATE	0	11/24/2014	11/25/2014	0	0	0	0
TYPE							
HOUR							

2014 ADT = 3000 ACF = NA

****

12A	0	0	7	0	0	0	0
01A	0	0	5	0	0	0	0
02A	0	0	5	0	0	0	0
03A	0	0	4	0	0	0	0
04A	0	13	0	0	0	0	0
05A	0	42	0	0	0	0	0
06A	0	113	0	0	0	0	0
07A	0	164	0	0	0	0	0
08A	0	203	0	0	0	0	0
09A	0	196	0	0	0	0	0
10A	0	188	0	0	0	0	0
11A	0	252	0	0	0	0	0
12P	0	251	0	0	0	0	0
01P	0	216	0	0	0	0	0
02P	0	211	0	0	0	0	0
03P	0	265	0	0	0	0	0
04P	0	282	0	0	0	0	0
05P	0	247	0	0	0	0	0
06P	0	156	0	0	0	0	0
07P	0	119	0	0	0	0	0
08P	0	95	0	0	0	0	0
09P	0	65	0	0	0	0	0
10P	0	32	0	0	0	0	0
11P	0	16	0	0	0	0	0
TOT	0	3126	21	0	0	0	0

STATE OF CONNECTICUT
DEPARTMENT OF TRANSPORTATION
BUREAU OF POLICY AND PLANNING
PLANNING INVENTORY AND DATA

TRAFFIC RECORDER DATA

TOWN OF NEW MILFORD ROUTE DIRECTION B

WAMPUM DRIVE - SE OF PUMPKIN HILL ROAD

DAY	SUN	MON	TUE	WED	THU	FRI	SAT
DATE	0	0	0	11/19/2014	11/20/2014	0	0
TYPE							
HOUR							

2014 ADT = 250 ACF = NA

****

12A	0	0	0	0	2	0	0
01A	0	0	0	0	0	0	0
02A	0	0	0	0	0	0	0
03A	0	0	0	0	1	0	0
04A	0	0	0	8	0	0	0
05A	0	0	0	2	0	0	0
06A	0	0	0	9	0	0	0
07A	0	0	0	43	0	0	0
08A	0	0	0	19	0	0	0
09A	0	0	0	7	0	0	0
10A	0	0	0	8	0	0	0
11A	0	0	0	7	0	0	0
12P	0	0	0	29	0	0	0
01P	0	0	0	22	0	0	0
02P	0	0	0	19	0	0	0
03P	0	0	0	11	0	0	0
04P	0	0	0	16	0	0	0
05P	0	0	0	21	0	0	0
06P	0	0	0	18	0	0	0
07P	0	0	0	10	0	0	0
08P	0	0	0	11	0	0	0
09P	0	0	0	9	0	0	0
10P	0	0	0	8	0	0	0
11P	0	0	0	2	0	0	0
TOT	0	0	0	279	3	0	0

STATE OF CONNECTICUT
DEPARTMENT OF TRANSPORTATION
BUREAU OF POLICY AND PLANNING
PLANNING INVENTORY AND DATA

TRAFFIC RECORDER DATA

TOWN OF NEW MILFORD ROUTE DIRECTION B

BEAR HILL ROAD - SW OF SQUIRE HILL ROAD

DAY	SUN	MON	TUE	WED	THU	FRI	SAT
DATE	0	0	0	11/12/2014	11/13/2014	0	0
TYPE							
HOUR							

2014 ADT = 600 ACF = NA

****

12A	0	0	0	0	6	0	0
01A	0	0	0	0	1	0	0
02A	0	0	0	0	0	0	0
03A	0	0	0	0	0	0	0
04A	0	0	0	0	2	0	0
05A	0	0	0	0	31	0	0
06A	0	0	0	0	39	0	0
07A	0	0	0	45	0	0	0
08A	0	0	0	49	0	0	0
09A	0	0	0	32	0	0	0
10A	0	0	0	25	0	0	0
11A	0	0	0	26	0	0	0
12P	0	0	0	36	0	0	0
01P	0	0	0	32	0	0	0
02P	0	0	0	46	0	0	0
03P	0	0	0	47	0	0	0
04P	0	0	0	44	0	0	0
05P	0	0	0	43	0	0	0
06P	0	0	0	31	0	0	0
07P	0	0	0	16	0	0	0
08P	0	0	0	14	0	0	0
09P	0	0	0	20	0	0	0
10P	0	0	0	6	0	0	0
11P	0	0	0	3	0	0	0
TOT	0	0	0	515	79	0	0

STATE OF CONNECTICUT
DEPARTMENT OF TRANSPORTATION
BUREAU OF POLICY AND PLANNING
PLANNING INVENTORY AND DATA

TRAFFIC RECORDER DATA

TOWN OF NEW MILFORD ROUTE DIRECTION B

CHERNISKE RD - WEST OF FRENCHMANS RD

DAY	SUN	MON	TUE	WED	THU	FRI	SAT
DATE	0	0	0	11/12/2014	11/13/2014	0	0
TYPE							
HOUR							

2014 ADT = 600 ACF = NA

****

12A	0	0	0	0	0	0	0
01A	0	0	0	0	0	0	0
02A	0	0	0	0	0	0	0
03A	0	0	0	0	1	0	0
04A	0	0	0	0	0	0	0
05A	0	0	0	0	14	0	0
06A	0	0	0	20	0	0	0
07A	0	0	0	54	0	0	0
08A	0	0	0	40	0	0	0
09A	0	0	0	32	0	0	0
10A	0	0	0	23	0	0	0
11A	0	0	0	47	0	0	0
12P	0	0	0	45	0	0	0
01P	0	0	0	40	0	0	0
02P	0	0	0	55	0	0	0
03P	0	0	0	41	0	0	0
04P	0	0	0	54	0	0	0
05P	0	0	0	47	0	0	0
06P	0	0	0	24	0	0	0
07P	0	0	0	16	0	0	0
08P	0	0	0	13	0	0	0
09P	0	0	0	12	0	0	0
10P	0	0	0	15	0	0	0
11P	0	0	0	4	0	0	0
TOT	0	0	0	582	15	0	0

STATE OF CONNECTICUT
DEPARTMENT OF TRANSPORTATION
BUREAU OF POLICY AND PLANNING
PLANNING INVENTORY AND DATA

TRAFFIC RECORDER DATA

TOWN OF NEW MILFORD ROUTE DIRECTION B

SQUIRE HILL RD - SOUTH OF WOODS END RD

DAY	SUN	MON	TUE	WED	THU	FRI	SAT
DATE	0	0	0	11/12/2014	11/13/2014	0	0
TYPE							
HOUR							

2014 ADT = 400 ACF = NA

****

12A	0	0	0	0	4	0	0
01A	0	0	0	0	1	0	0
02A	0	0	0	0	0	0	0
03A	0	0	0	0	0	0	0
04A	0	0	0	0	1	0	0
05A	0	0	0	0	19	0	0
06A	0	0	0	0	39	0	0
07A	0	0	0	28	0	0	0
08A	0	0	0	30	0	0	0
09A	0	0	0	24	0	0	0
10A	0	0	0	25	0	0	0
11A	0	0	0	19	0	0	0
12P	0	0	0	18	0	0	0
01P	0	0	0	21	0	0	0
02P	0	0	0	31	0	0	0
03P	0	0	0	30	0	0	0
04P	0	0	0	37	0	0	0
05P	0	0	0	24	0	0	0
06P	0	0	0	16	0	0	0
07P	0	0	0	10	0	0	0
08P	0	0	0	8	0	0	0
09P	0	0	0	13	0	0	0
10P	0	0	0	4	0	0	0
11P	0	0	0	4	0	0	0
TOT	0	0	0	342	64	0	0

STATE OF CONNECTICUT
DEPARTMENT OF TRANSPORTATION
BUREAU OF POLICY AND PLANNING
PLANNING INVENTORY AND DATA

TRAFFIC RECORDER DATA

TOWN OF NEW MILFORD ROUTE 7 DIRECTION N

SOUTH OF ROUTE 55

DAY	SUN	MON	TUE	WED	THU	FRI	SAT
DATE	0	11/24/2014	11/25/2014	11/26/2014	0	0	0
TYPE							
HOUR							

2014 ADT = 3300 ACF = NA

****

12A	0	0	6	24	0	0	0
01A	0	0	8	23	0	0	0
02A	0	0	4	26	0	0	0
03A	0	0	8	36	0	0	0
04A	0	11	6	0	0	0	0
05A	0	38	34	0	0	0	0
06A	0	91	102	0	0	0	0
07A	0	129	173	0	0	0	0
08A	0	150	187	0	0	0	0
09A	0	151	166	0	0	0	0
10A	0	158	192	0	0	0	0
11A	0	206	205	0	0	0	0
12P	0	235	209	0	0	0	0
01P	0	197	240	0	0	0	0
02P	0	201	256	0	0	0	0
03P	0	251	250	0	0	0	0
04P	0	282	297	0	0	0	0
05P	0	314	330	0	0	0	0
06P	0	221	236	0	0	0	0
07P	0	161	189	0	0	0	0
08P	0	121	183	0	0	0	0
09P	0	98	146	0	0	0	0
10P	0	46	86	0	0	0	0
11P	0	29	39	0	0	0	0
TOT	0	3090	3552	109	0	0	0

STATE OF CONNECTICUT
DEPARTMENT OF TRANSPORTATION
BUREAU OF POLICY AND PLANNING
PLANNING INVENTORY AND DATA

TRAFFIC RECORDER DATA

TOWN OF NEW MILFORD ROUTE 7 DIRECTION S

SOUTH OF ROUTE 55

DAY	SUN	MON	TUE	WED	THU	FRI	SAT
DATE	0	11/24/2014	11/25/2014	11/26/2014	0	0	0
TYPE							
HOUR							

2014 ADT = 3300 ACF = NA

****

12A	0	0	4	8	0	0	0
01A	0	0	1	17	0	0	0
02A	0	0	3	13	0	0	0
03A	0	0	6	27	0	0	0
04A	0	15	24	0	0	0	0
05A	0	53	53	0	0	0	0
06A	0	172	188	0	0	0	0
07A	0	246	281	0	0	0	0
08A	0	233	243	0	0	0	0
09A	0	209	247	0	0	0	0
10A	0	204	279	0	0	0	0
11A	0	236	240	0	0	0	0
12P	0	235	245	0	0	0	0
01P	0	221	218	0	0	0	0
02P	0	199	227	0	0	0	0
03P	0	249	248	0	0	0	0
04P	0	242	248	0	0	0	0
05P	0	226	259	0	0	0	0
06P	0	132	201	0	0	0	0
07P	0	80	120	0	0	0	0
08P	0	43	72	0	0	0	0
09P	0	32	63	0	0	0	0
10P	0	25	32	0	0	0	0
11P	0	16	19	0	0	0	0
TOT	0	3068	3521	65	0	0	0

STATE OF CONNECTICUT
DEPARTMENT OF TRANSPORTATION
BUREAU OF POLICY AND PLANNING
PLANNING INVENTORY AND DATA

TRAFFIC RECORDER DATA

TOWN OF NEW MILFORD ROUTE 202 DIRECTION N

NORTH OF ROUTE 109

DAY	SUN	MON	TUE	WED	THU	FRI	SAT
DATE	0	12/08/2014	12/09/2014	12/10/2014	0	0	0
TYPE							
HOUR							

2014 ADT = 7700 ACF = NA

****

12A	0	0	45	32	0	0	0
01A	0	0	38	11	0	0	0
02A	0	0	9	7	0	0	0
03A	0	9	2	0	0	0	0
04A	0	24	11	0	0	0	0
05A	0	40	25	0	0	0	0
06A	0	173	127	0	0	0	0
07A	0	522	240	0	0	0	0
08A	0	549	449	0	0	0	0
09A	0	448	525	0	0	0	0
10A	0	426	504	0	0	0	0
11A	0	460	350	0	0	0	0
12P	0	535	412	0	0	0	0
01P	0	549	450	0	0	0	0
02P	0	647	550	0	0	0	0
03P	0	769	639	0	0	0	0
04P	0	803	727	0	0	0	0
05P	0	834	720	0	0	0	0
06P	0	608	517	0	0	0	0
07P	0	414	373	0	0	0	0
08P	0	276	283	0	0	0	0
09P	0	205	198	0	0	0	0
10P	0	94	117	0	0	0	0
11P	0	78	82	0	0	0	0
TOT	0	8463	7393	50	0	0	0

STATE OF CONNECTICUT
DEPARTMENT OF TRANSPORTATION
BUREAU OF POLICY AND PLANNING
PLANNING INVENTORY AND DATA

TRAFFIC RECORDER DATA

TOWN OF NEW MILFORD ROUTE 202 DIRECTION S

NORTH OF ROUTE 109

DAY	SUN	MON	TUE	WED	THU	FRI	SAT
DATE	0	12/08/2014	12/09/2014	12/10/2014	0	0	0
TYPE							
HOUR							

2014 ADT = 5500 ACF = NA

****

12A	0	0	14	13	0	0	0
01A	0	0	8	3	0	0	0
02A	0	0	11	10	0	0	0
03A	0	20	13	0	0	0	0
04A	0	38	51	0	0	0	0
05A	0	177	128	0	0	0	0
06A	0	428	276	0	0	0	0
07A	0	606	416	0	0	0	0
08A	0	574	465	0	0	0	0
09A	0	404	517	0	0	0	0
10A	0	394	442	0	0	0	0
11A	0	356	322	0	0	0	0
12P	0	371	316	0	0	0	0
01P	0	354	272	0	0	0	0
02P	0	428	380	0	0	0	0
03P	0	420	438	0	0	0	0
04P	0	431	344	0	0	0	0
05P	0	332	319	0	0	0	0
06P	0	266	227	0	0	0	0
07P	0	172	178	0	0	0	0
08P	0	126	108	0	0	0	0
09P	0	68	79	0	0	0	0
10P	0	45	27	0	0	0	0
11P	0	18	20	0	0	0	0
TOT	0	6028	5371	26	0	0	0

STATE OF CONNECTICUT
DEPARTMENT OF TRANSPORTATION
BUREAU OF POLICY AND PLANNING
PLANNING INVENTORY AND DATA

TRAFFIC RECORDER DATA

TOWN OF NEW MILFORD ROUTE 109 DIRECTION N

EAST OF RIDGE ROAD CONNECTOR

DAY	SUN	MON	TUE	WED	THU	FRI	SAT
DATE	0	12/08/2014	12/09/2014	12/10/2014	0	0	0
TYPE							
HOUR							

2014 ADT = 1100 ACF = 1.00

****

12A	0	0	5	2	0	0	0
01A	0	0	7	2	0	0	0
02A	0	0	1	2	0	0	0
03A	0	0	0	2	0	0	0
04A	0	2	4	0	0	0	0
05A	0	10	5	0	0	0	0
06A	0	51	15	0	0	0	0
07A	0	102	65	0	0	0	0
08A	0	108	85	0	0	0	0
09A	0	80	70	0	0	0	0
10A	0	61	60	0	0	0	0
11A	0	55	50	0	0	0	0
12P	0	69	49	0	0	0	0
01P	0	86	53	0	0	0	0
02P	0	80	72	0	0	0	0
03P	0	88	76	0	0	0	0
04P	0	110	90	0	0	0	0
05P	0	99	99	0	0	0	0
06P	0	80	68	0	0	0	0
07P	0	51	39	0	0	0	0
08P	0	40	33	0	0	0	0
09P	0	23	20	0	0	0	0
10P	0	13	25	0	0	0	0
11P	0	6	10	0	0	0	0
TOT	0	1214	1001	8	0	0	0

STATE OF CONNECTICUT
DEPARTMENT OF TRANSPORTATION
BUREAU OF POLICY AND PLANNING
PLANNING INVENTORY AND DATA

TRAFFIC RECORDER DATA

TOWN OF NEW MILFORD ROUTE 109 DIRECTION S

EAST OF RIDGE ROAD CONNECTOR

DAY	SUN	MON	TUE	WED	THU	FRI	SAT
DATE	0	12/08/2014	12/09/2014	12/10/2014	0	0	0
TYPE							
HOUR							

2014 ADT = 1100 ACF = 1.00

****

12A	0	0	1	3	0	0	0
01A	0	0	2	0	0	0	0
02A	0	0	2	2	0	0	0
03A	0	0	1	0	0	0	0
04A	0	9	4	0	0	0	0
05A	0	21	18	0	0	0	0
06A	0	56	22	0	0	0	0
07A	0	119	55	0	0	0	0
08A	0	89	76	0	0	0	0
09A	0	81	75	0	0	0	0
10A	0	56	64	0	0	0	0
11A	0	70	63	0	0	0	0
12P	0	61	54	0	0	0	0
01P	0	77	58	0	0	0	0
02P	0	80	74	0	0	0	0
03P	0	102	77	0	0	0	0
04P	0	92	103	0	0	0	0
05P	0	89	61	0	0	0	0
06P	0	43	42	0	0	0	0
07P	0	27	43	0	0	0	0
08P	0	22	21	0	0	0	0
09P	0	17	23	0	0	0	0
10P	0	18	13	0	0	0	0
11P	0	6	4	0	0	0	0
TOT	0	1135	956	5	0	0	0

STATE OF CONNECTICUT
DEPARTMENT OF TRANSPORTATION
BUREAU OF POLICY AND PLANNING
PLANNING INVENTORY AND DATA

TRAFFIC RECORDER DATA

TOWN OF NEW MILFORD ROUTE 7 DIRECTION N

NORTH OF SUNNY VALLEY RD (N JCT)

DAY	SUN	MON	TUE	WED	THU	FRI	SAT
DATE	0	0	11/18/2014	11/19/2014	11/20/2014	0	0
TYPE							
HOUR							

2014 ADT = 14400 ACF = NA

****

12A	0	0	0	86	89	0	0
01A	0	0	0	42	41	0	0
02A	0	0	25	13	19	0	0
03A	0	0	12	16	0	0	0
04A	0	0	31	28	0	0	0
05A	0	0	78	87	0	0	0
06A	0	0	323	341	0	0	0
07A	0	0	631	629	0	0	0
08A	0	0	737	714	0	0	0
09A	0	0	727	674	0	0	0
10A	0	0	786	844	0	0	0
11A	0	0	870	976	0	0	0
12P	0	0	1082	1058	0	0	0
01P	0	0	1064	1108	0	0	0
02P	0	0	1172	1152	0	0	0
03P	0	0	1230	1186	0	0	0
04P	0	0	1354	1350	0	0	0
05P	0	0	1343	1328	0	0	0
06P	0	0	1197	1063	0	0	0
07P	0	0	894	919	0	0	0
08P	0	0	677	802	0	0	0
09P	0	0	480	507	0	0	0
10P	0	0	302	314	0	0	0
11P	0	0	164	139	0	0	0
TOT	0	0	15179	15376	149	0	0

STATE OF CONNECTICUT
DEPARTMENT OF TRANSPORTATION
BUREAU OF POLICY AND PLANNING
PLANNING INVENTORY AND DATA

TRAFFIC RECORDER DATA

TOWN OF NEW MILFORD ROUTE 7 DIRECTION S

NORTH OF SUNNY VALLEY RD (N JCT)

DAY	SUN	MON	TUE	WED	THU	FRI	SAT
DATE	0	0	11/18/2014	11/19/2014	11/20/2014	0	0
TYPE							
HOUR							

2014 ADT = 14600 ACF = NA

****

12A	0	0	0	26	29	0	0
01A	0	0	0	23	30	0	0
02A	0	0	19	20	26	0	0
03A	0	0	34	31	0	0	0
04A	0	0	123	119	0	0	0
05A	0	0	422	379	0	0	0
06A	0	0	1018	989	0	0	0
07A	0	0	1510	1509	0	0	0
08A	0	0	1370	1282	0	0	0
09A	0	0	1026	1015	0	0	0
10A	0	0	959	1015	0	0	0
11A	0	0	1031	1063	0	0	0
12P	0	0	1129	1079	0	0	0
01P	0	0	1077	1132	0	0	0
02P	0	0	984	1020	0	0	0
03P	0	0	980	889	0	0	0
04P	0	0	979	1009	0	0	0
05P	0	0	885	936	0	0	0
06P	0	0	742	825	0	0	0
07P	0	0	484	407	0	0	0
08P	0	0	307	339	0	0	0
09P	0	0	195	193	0	0	0
10P	0	0	160	144	0	0	0
11P	0	0	78	64	0	0	0
TOT	0	0	15512	15508	85	0	0

STATE OF CONNECTICUT
DEPARTMENT OF TRANSPORTATION
BUREAU OF POLICY AND PLANNING
PLANNING INVENTORY AND DATA

TRAFFIC RECORDER DATA

TOWN OF NEW MILFORD ROUTE 202 DIRECTION E

WEST OF YOUNG'S FIELD ROAD

DAY	SUN	MON	TUE	WED	THU	FRI	SAT
DATE	0	12/15/2014	12/16/2014	12/17/2014	12/18/2014	0	0
TYPE							
HOUR							

2014 ADT = 13000 ACF = NA

****

12A	0	0	81	76	91	0	0
01A	0	0	36	49	51	0	0
02A	0	0	13	18	22	0	0
03A	0	0	20	21	25	0	0
04A	0	28	30	24	0	0	0
05A	0	91	81	84	0	0	0
06A	0	261	262	262	0	0	0
07A	0	531	543	517	0	0	0
08A	0	653	656	657	0	0	0
09A	0	658	696	656	0	0	0
10A	0	711	755	745	0	0	0
11A	0	816	798	819	0	0	0
12P	0	896	874	870	0	0	0
01P	0	945	915	952	0	0	0
02P	0	982	977	1006	0	0	0
03P	0	1064	1054	1119	0	0	0
04P	0	1145	1181	1109	0	0	0
05P	0	1161	1201	1187	0	0	0
06P	0	1026	1097	1049	0	0	0
07P	0	832	843	817	0	0	0
08P	0	615	652	692	0	0	0
09P	0	401	439	489	0	0	0
10P	0	237	264	312	0	0	0
11P	0	148	180	211	0	0	0
TOT	0	13201	13648	13741	189	0	0

STATE OF CONNECTICUT
DEPARTMENT OF TRANSPORTATION
BUREAU OF POLICY AND PLANNING
PLANNING INVENTORY AND DATA

TRAFFIC RECORDER DATA

TOWN OF NEW MILFORD ROUTE 202 DIRECTION W

WEST OF YOUNG'S FIELD ROAD

DAY	SUN	MON	TUE	WED	THU	FRI	SAT
DATE	0	0	0	12/17/2014	12/18/2014	0	0
TYPE							
HOUR							

2014 ADT = 17700 ACF = NA

****

12A	0	0	0	0	51	0	0
01A	0	0	0	0	31	0	0
02A	0	0	0	0	29	0	0
03A	0	0	0	0	28	0	0
04A	0	0	0	103	0	0	0
05A	0	0	0	400	0	0	0
06A	0	0	0	983	0	0	0
07A	0	0	0	1512	0	0	0
08A	0	0	0	1401	0	0	0
09A	0	0	0	1172	0	0	0
10A	0	0	0	1157	0	0	0
11A	0	0	0	1233	0	0	0
12P	0	0	0	1232	0	0	0
01P	0	0	0	1245	0	0	0
02P	0	0	0	1195	0	0	0
03P	0	0	0	1146	0	0	0
04P	0	0	0	1374	0	0	0
05P	0	0	0	1254	0	0	0
06P	0	0	0	935	0	0	0
07P	0	0	0	647	0	0	0
08P	0	0	0	666	0	0	0
09P	0	0	0	318	0	0	0
10P	0	0	0	175	0	0	0
11P	0	0	0	100	0	0	0
TOT	0	0	0	18248	139	0	0

STATE OF CONNECTICUT
DEPARTMENT OF TRANSPORTATION
BUREAU OF POLICY AND PLANNING
PLANNING INVENTORY AND DATA

TRAFFIC RECORDER DATA

TOWN OF NEW MILFORD ROUTE 202 DIRECTION E

SE OF MAIN STREET EAST

DAY	SUN	MON	TUE	WED	THU	FRI	SAT
DATE	0	12/15/2014	12/16/2014	12/17/2014	0	0	0
TYPE							
HOUR							

2014 ADT = 7800 ACF = NA

****

12A	0	0	50	46	0	0	0
01A	0	0	32	30	0	0	0
02A	0	0	12	16	0	0	0
03A	0	0	5	25	0	0	0
04A	0	17	24	0	0	0	0
05A	0	72	74	0	0	0	0
06A	0	217	211	0	0	0	0
07A	0	363	387	0	0	0	0
08A	0	430	430	0	0	0	0
09A	0	415	417	0	0	0	0
10A	0	460	442	0	0	0	0
11A	0	537	493	0	0	0	0
12P	0	510	506	0	0	0	0
01P	0	576	520	0	0	0	0
02P	0	553	546	0	0	0	0
03P	0	617	618	0	0	0	0
04P	0	674	704	0	0	0	0
05P	0	632	692	0	0	0	0
06P	0	569	585	0	0	0	0
07P	0	484	489	0	0	0	0
08P	0	412	437	0	0	0	0
09P	0	228	276	0	0	0	0
10P	0	133	161	0	0	0	0
11P	0	67	94	0	0	0	0
TOT	0	7966	8205	117	0	0	0

STATE OF CONNECTICUT
DEPARTMENT OF TRANSPORTATION
BUREAU OF POLICY AND PLANNING
PLANNING INVENTORY AND DATA

TRAFFIC RECORDER DATA

TOWN OF NEW MILFORD ROUTE 202 DIRECTION W

SE OF MAIN STREET EAST

DAY	SUN	MON	TUE	WED	THU	FRI	SAT
DATE	0	12/15/2014	12/16/2014	12/17/2014	0	0	0
TYPE							
HOUR							

2014 ADT = 8100 ACF = NA

****

12A	0	0	22	20	0	0	0
01A	0	0	17	20	0	0	0
02A	0	0	10	10	0	0	0
03A	0	0	20	30	0	0	0
04A	0	59	56	0	0	0	0
05A	0	191	194	0	0	0	0
06A	0	476	442	0	0	0	0
07A	0	683	677	0	0	0	0
08A	0	631	679	0	0	0	0
09A	0	546	559	0	0	0	0
10A	0	583	536	0	0	0	0
11A	0	555	496	0	0	0	0
12P	0	540	562	0	0	0	0
01P	0	554	524	0	0	0	0
02P	0	532	505	0	0	0	0
03P	0	536	580	0	0	0	0
04P	0	600	611	0	0	0	0
05P	0	622	574	0	0	0	0
06P	0	463	541	0	0	0	0
07P	0	324	355	0	0	0	0
08P	0	208	229	0	0	0	0
09P	0	145	146	0	0	0	0
10P	0	82	77	0	0	0	0
11P	0	45	52	0	0	0	0
TOT	0	8375	8464	80	0	0	0

STATE OF CONNECTICUT
DEPARTMENT OF TRANSPORTATION
BUREAU OF POLICY AND PLANNING
PLANNING INVENTORY AND DATA

TRAFFIC RECORDER DATA

TOWN OF NEW MILFORD ROUTE 67 DIRECTION N

NW OF MALLETT LANE

DAY	SUN	MON	TUE	WED	THU	FRI	SAT
DATE	0	12/15/2014	12/16/2014	12/17/2014	0	0	0
TYPE							
HOUR							

2014 ADT = 4500 ACF = NA

****

12A	0	0	14	10	0	0	0
01A	0	0	10	8	0	0	0
02A	0	0	6	7	0	0	0
03A	0	0	8	13	0	0	0
04A	0	21	19	0	0	0	0
05A	0	75	73	0	0	0	0
06A	0	250	230	0	0	0	0
07A	0	382	442	0	0	0	0
08A	0	453	470	0	0	0	0
09A	0	306	328	0	0	0	0
10A	0	277	277	0	0	0	0
11A	0	287	271	0	0	0	0
12P	0	267	273	0	0	0	0
01P	0	280	272	0	0	0	0
02P	0	284	292	0	0	0	0
03P	0	285	321	0	0	0	0
04P	0	337	388	0	0	0	0
05P	0	353	355	0	0	0	0
06P	0	271	278	0	0	0	0
07P	0	175	206	0	0	0	0
08P	0	119	111	0	0	0	0
09P	0	63	84	0	0	0	0
10P	0	56	50	0	0	0	0
11P	0	32	26	0	0	0	0
TOT	0	4573	4804	38	0	0	0

STATE OF CONNECTICUT
DEPARTMENT OF TRANSPORTATION
BUREAU OF POLICY AND PLANNING
PLANNING INVENTORY AND DATA

TRAFFIC RECORDER DATA

TOWN OF NEW MILFORD ROUTE 67 DIRECTION S

NW OF MALLETT LANE

DAY	SUN	MON	TUE	WED	THU	FRI	SAT
DATE	0	12/15/2014	12/16/2014	12/17/2014	0	0	0
TYPE							
HOUR							

2014 ADT = 4600 ACF = NA

****

12A	0	0	29	25	0	0	0
01A	0	0	15	13	0	0	0
02A	0	0	9	9	0	0	0
03A	0	0	7	15	0	0	0
04A	0	16	12	0	0	0	0
05A	0	64	61	0	0	0	0
06A	0	176	179	0	0	0	0
07A	0	221	229	0	0	0	0
08A	0	244	266	0	0	0	0
09A	0	219	241	0	0	0	0
10A	0	222	234	0	0	0	0
11A	0	283	285	0	0	0	0
12P	0	274	257	0	0	0	0
01P	0	271	282	0	0	0	0
02P	0	311	295	0	0	0	0
03P	0	404	368	0	0	0	0
04P	0	419	472	0	0	0	0
05P	0	444	488	0	0	0	0
06P	0	341	329	0	0	0	0
07P	0	291	273	0	0	0	0
08P	0	214	240	0	0	0	0
09P	0	129	149	0	0	0	0
10P	0	77	75	0	0	0	0
11P	0	44	49	0	0	0	0
TOT	0	4664	4844	62	0	0	0

STATE OF CONNECTICUT
DEPARTMENT OF TRANSPORTATION
BUREAU OF POLICY AND PLANNING
PLANNING INVENTORY AND DATA

TRAFFIC RECORDER DATA

TOWN OF NEW MILFORD ROUTE 7 DIRECTION N

NORTH OF LANESVILLE ROAD

DAY	SUN	MON	TUE	WED	THU	FRI	SAT
DATE	0	0	11/18/2014	11/19/2014	11/20/2014	0	0
TYPE							
HOUR							

2014 ADT = 17700 ACF = NA

****

12A	0	0	0	110	118	0	0
01A	0	0	0	51	41	0	0
02A	0	0	0	25	33	0	0
03A	0	0	20	19	0	0	0
04A	0	0	64	45	0	0	0
05A	0	0	119	147	0	0	0
06A	0	0	521	527	0	0	0
07A	0	0	982	960	0	0	0
08A	0	0	943	1006	0	0	0
09A	0	0	846	849	0	0	0
10A	0	0	807	923	0	0	0
11A	0	0	926	1076	0	0	0
12P	0	0	1236	1271	0	0	0
01P	0	0	1084	1226	0	0	0
02P	0	0	1349	1276	0	0	0
03P	0	0	1471	1475	0	0	0
04P	0	0	1723	1737	0	0	0
05P	0	0	1924	1904	0	0	0
06P	0	0	1509	1300	0	0	0
07P	0	0	983	1100	0	0	0
08P	0	0	785	894	0	0	0
09P	0	0	509	567	0	0	0
10P	0	0	337	397	0	0	0
11P	0	0	214	203	0	0	0
TOT	0	0	18352	19088	192	0	0

STATE OF CONNECTICUT
DEPARTMENT OF TRANSPORTATION
BUREAU OF POLICY AND PLANNING
PLANNING INVENTORY AND DATA

TRAFFIC RECORDER DATA

TOWN OF NEW MILFORD ROUTE 7 DIRECTION S

NORTH OF LANESVILLE ROAD

DAY	SUN	MON	TUE	WED	THU	FRI	SAT
DATE	0	0	11/18/2014	11/19/2014	11/20/2014	0	0
TYPE							
HOUR							

2014 ADT = 20200 ACF = NA

****

12A	0	0	0	38	49	0	0
01A	0	0	0	46	53	0	0
02A	0	0	0	35	39	0	0
03A	0	0	49	52	0	0	0
04A	0	0	145	158	0	0	0
05A	0	0	544	553	0	0	0
06A	0	0	1473	1498	0	0	0
07A	0	0	2376	2509	0	0	0
08A	0	0	1969	2001	0	0	0
09A	0	0	1352	1241	0	0	0
10A	0	0	1237	1317	0	0	0
11A	0	0	1233	1403	0	0	0
12P	0	0	1255	1303	0	0	0
01P	0	0	1285	1408	0	0	0
02P	0	0	1431	1300	0	0	0
03P	0	0	1374	1299	0	0	0
04P	0	0	1380	1413	0	0	0
05P	0	0	1379	1288	0	0	0
06P	0	0	907	1032	0	0	0
07P	0	0	626	590	0	0	0
08P	0	0	447	471	0	0	0
09P	0	0	358	346	0	0	0
10P	0	0	244	242	0	0	0
11P	0	0	153	123	0	0	0
TOT	0	0	21217	21666	141	0	0

STATE OF CONNECTICUT
DEPARTMENT OF TRANSPORTATION
BUREAU OF POLICY AND PLANNING
PLANNING INVENTORY AND DATA

TRAFFIC RECORDER DATA

TOWN OF NEW MILFORD ROUTE 7 DIRECTION N

NORTH OF PICKETT DISTRICT ROAD

DAY	SUN	MON	TUE	WED	THU	FRI	SAT
DATE	0	0	11/18/2014	11/19/2014	11/20/2014	0	0
TYPE							
HOUR							

2014 ADT = 14600 ACF = NA

****

12A	0	0	0	88	94	0	0
01A	0	0	0	42	40	0	0
02A	0	0	34	15	23	0	0
03A	0	0	17	20	0	0	0
04A	0	0	42	39	0	0	0
05A	0	0	95	101	0	0	0
06A	0	0	322	347	0	0	0
07A	0	0	618	635	0	0	0
08A	0	0	758	725	0	0	0
09A	0	0	736	687	0	0	0
10A	0	0	775	836	0	0	0
11A	0	0	885	983	0	0	0
12P	0	0	1141	1105	0	0	0
01P	0	0	1029	1100	0	0	0
02P	0	0	1173	1182	0	0	0
03P	0	0	1180	1171	0	0	0
04P	0	0	1358	1324	0	0	0
05P	0	0	1370	1352	0	0	0
06P	0	0	1191	1086	0	0	0
07P	0	0	934	918	0	0	0
08P	0	0	697	828	0	0	0
09P	0	0	471	510	0	0	0
10P	0	0	298	306	0	0	0
11P	0	0	173	145	0	0	0
TOT	0	0	15297	15545	157	0	0

STATE OF CONNECTICUT
DEPARTMENT OF TRANSPORTATION
BUREAU OF POLICY AND PLANNING
PLANNING INVENTORY AND DATA

TRAFFIC RECORDER DATA

TOWN OF NEW MILFORD ROUTE 7 DIRECTION S

NORTH OF PICKETT DISTRICT ROAD

DAY	SUN	MON	TUE	WED	THU	FRI	SAT
DATE	0	0	11/18/2014	11/19/2014	11/20/2014	0	0
TYPE							
HOUR							

2014 ADT = 15000 ACF = NA

****

12A	0	0	0	27	30	0	0
01A	0	0	0	22	31	0	0
02A	0	0	24	24	25	0	0
03A	0	0	35	29	0	0	0
04A	0	0	127	126	0	0	0
05A	0	0	457	393	0	0	0
06A	0	0	1063	1020	0	0	0
07A	0	0	1487	1445	0	0	0
08A	0	0	1409	1286	0	0	0
09A	0	0	1027	1068	0	0	0
10A	0	0	1027	1049	0	0	0
11A	0	0	1057	1164	0	0	0
12P	0	0	1133	1100	0	0	0
01P	0	0	1118	1217	0	0	0
02P	0	0	1027	1062	0	0	0
03P	0	0	1041	991	0	0	0
04P	0	0	994	1064	0	0	0
05P	0	0	885	965	0	0	0
06P	0	0	723	831	0	0	0
07P	0	0	450	400	0	0	0
08P	0	0	282	331	0	0	0
09P	0	0	189	181	0	0	0
10P	0	0	160	122	0	0	0
11P	0	0	77	63	0	0	0
TOT	0	0	15792	15980	86	0	0

STATE OF CONNECTICUT
DEPARTMENT OF TRANSPORTATION
BUREAU OF POLICY AND PLANNING
PLANNING INVENTORY AND DATA

TRAFFIC RECORDER DATA

TOWN OF NEW MILFORD ROUTE DIRECTION N

SULLIVAN RD-SOUTH OF LARSON RD CONNECTOR

DAY	SUN	MON	TUE	WED	THU	FRI	SAT
DATE	0	0	0	11/19/2014	11/20/2014	11/21/2014	0
TYPE							
HOUR							

2014 ADT = 2000 ACF = NA

****

12A	0	0	0	0	10	2	0
01A	0	0	0	0	3	6	0
02A	0	0	0	0	2	2	0
03A	0	0	0	0	4	7	0
04A	0	0	0	1	8	0	0
05A	0	0	0	8	6	0	0
06A	0	0	0	40	54	0	0
07A	0	0	0	156	191	0	0
08A	0	0	0	159	182	0	0
09A	0	0	0	73	124	0	0
10A	0	0	0	85	105	0	0
11A	0	0	0	97	82	0	0
12P	0	0	0	136	147	0	0
01P	0	0	0	151	136	0	0
02P	0	0	0	161	130	0	0
03P	0	0	0	155	162	0	0
04P	0	0	0	175	190	0	0
05P	0	0	0	197	192	0	0
06P	0	0	0	141	135	0	0
07P	0	0	0	101	86	0	0
08P	0	0	0	69	75	0	0
09P	0	0	0	44	60	0	0
10P	0	0	0	28	48	0	0
11P	0	0	0	13	18	0	0
TOT	0	0	0	1990	2150	17	0

STATE OF CONNECTICUT
DEPARTMENT OF TRANSPORTATION
BUREAU OF POLICY AND PLANNING
PLANNING INVENTORY AND DATA

TRAFFIC RECORDER DATA

TOWN OF NEW MILFORD ROUTE DIRECTION S

SULLIVAN RD-SOUTH OF LARSON RD CONNECTOR

DAY	SUN	MON	TUE	WED	THU	FRI	SAT
DATE	0	0	0	11/19/2014	11/20/2014	11/21/2014	0
TYPE							
HOUR							
	2014 ADT = 1400		ACF = NA				
	**********						
12A	0	0	0	0	3	9	0
01A	0	0	0	0	1	3	0
02A	0	0	0	0	0	0	0
03A	0	0	0	0	1	15	0
04A	0	0	0	3	6	0	0
05A	0	0	0	4	10	0	0
06A	0	0	0	36	38	0	0
07A	0	0	0	149	130	0	0
08A	0	0	0	116	109	0	0
09A	0	0	0	88	86	0	0
10A	0	0	0	77	69	0	0
11A	0	0	0	92	84	0	0
12P	0	0	0	82	88	0	0
01P	0	0	0	85	92	0	0
02P	0	0	0	98	97	0	0
03P	0	0	0	110	107	0	0
04P	0	0	0	132	134	0	0
05P	0	0	0	109	133	0	0
06P	0	0	0	93	100	0	0
07P	0	0	0	56	77	0	0
08P	0	0	0	43	74	0	0
09P	0	0	0	29	42	0	0
10P	0	0	0	11	22	0	0
11P	0	0	0	11	10	0	0
TOT	0	0	0	1424	1513	27	0

STATE OF CONNECTICUT
DEPARTMENT OF TRANSPORTATION
BUREAU OF POLICY AND PLANNING
PLANNING INVENTORY AND DATA

TRAFFIC RECORDER DATA

TOWN OF NEW MILFORD ROUTE 202 DIRECTION E

EAST OF MIDDLE STREET

DAY	SUN	MON	TUE	WED	THU	FRI	SAT
DATE	0	12/15/2014	12/16/2014	12/17/2014	0	0	0
TYPE							
HOUR							

2014 ADT = 8600 ACF = NA

****

12A	0	0	49	2	0	0	0
01A	0	0	31	0	0	0	0
02A	0	0	11	15	0	0	0
03A	0	0	9	26	0	0	0
04A	0	20	27	0	0	0	0
05A	0	78	74	0	0	0	0
06A	0	216	216	0	0	0	0
07A	0	396	430	0	0	0	0
08A	0	479	482	0	0	0	0
09A	0	458	473	0	0	0	0
10A	0	508	534	0	0	0	0
11A	0	605	570	0	0	0	0
12P	0	608	621	0	0	0	0
01P	0	631	616	0	0	0	0
02P	0	674	639	0	0	0	0
03P	0	700	712	0	0	0	0
04P	0	750	790	0	0	0	0
05P	0	714	775	0	0	0	0
06P	0	646	695	0	0	0	0
07P	0	568	555	0	0	0	0
08P	0	410	425	0	0	0	0
09P	0	264	190	0	0	0	0
10P	0	156	18	0	0	0	0
11P	0	78	5	0	0	0	0
TOT	0	8959	8947	43	0	0	0

STATE OF CONNECTICUT
DEPARTMENT OF TRANSPORTATION
BUREAU OF POLICY AND PLANNING
PLANNING INVENTORY AND DATA

TRAFFIC RECORDER DATA

TOWN OF NEW MILFORD ROUTE 202 DIRECTION W

EAST OF MIDDLE STREET

DAY	SUN	MON	TUE	WED	THU	FRI	SAT
DATE	0	12/15/2014	12/16/2014	12/17/2014	0	0	0
TYPE							
HOUR							

2014 ADT = 8500 ACF = NA

****

12A	0	0	18	23	0	0	0
01A	0	0	16	15	0	0	0
02A	0	0	7	7	0	0	0
03A	0	0	14	12	0	0	0
04A	0	56	46	0	0	0	0
05A	0	173	183	0	0	0	0
06A	0	462	468	0	0	0	0
07A	0	676	708	0	0	0	0
08A	0	616	667	0	0	0	0
09A	0	575	550	0	0	0	0
10A	0	647	635	0	0	0	0
11A	0	622	599	0	0	0	0
12P	0	654	644	0	0	0	0
01P	0	663	652	0	0	0	0
02P	0	557	557	0	0	0	0
03P	0	561	581	0	0	0	0
04P	0	609	616	0	0	0	0
05P	0	586	579	0	0	0	0
06P	0	444	532	0	0	0	0
07P	0	328	353	0	0	0	0
08P	0	216	260	0	0	0	0
09P	0	141	151	0	0	0	0
10P	0	64	74	0	0	0	0
11P	0	36	42	0	0	0	0
TOT	0	8686	8952	57	0	0	0

STATE OF CONNECTICUT
DEPARTMENT OF TRANSPORTATION
BUREAU OF POLICY AND PLANNING
PLANNING INVENTORY AND DATA

TRAFFIC RECORDER DATA

TOWN OF NEW MILFORD ROUTE 109 DIRECTION N

NE OF WELLINGTON DRIVE

DAY	SUN	MON	TUE	WED	THU	FRI	SAT
DATE	0	12/08/2014	12/09/2014	12/10/2014	0	0	0
TYPE							
HOUR							

2014 ADT = 1500 ACF = 1.00

****

12A	0	0	8	3	0	0	0
01A	0	0	8	3	0	0	0
02A	0	0	0	1	0	0	0
03A	0	0	1	5	0	0	0
04A	0	1	2	0	0	0	0
05A	0	7	8	0	0	0	0
06A	0	41	42	0	0	0	0
07A	0	94	93	0	0	0	0
08A	0	116	125	0	0	0	0
09A	0	87	86	0	0	0	0
10A	0	83	98	0	0	0	0
11A	0	75	68	0	0	0	0
12P	0	96	100	0	0	0	0
01P	0	114	111	0	0	0	0
02P	0	106	99	0	0	0	0
03P	0	105	109	0	0	0	0
04P	0	142	150	0	0	0	0
05P	0	141	140	0	0	0	0
06P	0	113	120	0	0	0	0
07P	0	86	93	0	0	0	0
08P	0	65	68	0	0	0	0
09P	0	47	42	0	0	0	0
10P	0	29	25	0	0	0	0
11P	0	7	12	0	0	0	0
TOT	0	1555	1608	12	0	0	0

STATE OF CONNECTICUT
DEPARTMENT OF TRANSPORTATION
BUREAU OF POLICY AND PLANNING
PLANNING INVENTORY AND DATA

TRAFFIC RECORDER DATA

TOWN OF NEW MILFORD ROUTE 109 DIRECTION S

NE OF WELLINGTON DRIVE

DAY	SUN	MON	TUE	WED	THU	FRI	SAT
DATE	0	12/08/2014	12/09/2014	12/10/2014	0	0	0
TYPE							
HOUR							

2014 ADT = 1500 ACF = 1.00

****

12A	0	0	2	2	0	0	0
01A	0	0	3	0	0	0	0
02A	0	0	1	1	0	0	0
03A	0	0	1	5	0	0	0
04A	0	12	7	0	0	0	0
05A	0	35	30	0	0	0	0
06A	0	96	90	0	0	0	0
07A	0	182	180	0	0	0	0
08A	0	116	119	0	0	0	0
09A	0	115	105	0	0	0	0
10A	0	90	88	0	0	0	0
11A	0	90	88	0	0	0	0
12P	0	82	73	0	0	0	0
01P	0	95	95	0	0	0	0
02P	0	107	94	0	0	0	0
03P	0	127	114	0	0	0	0
04P	0	128	130	0	0	0	0
05P	0	119	117	0	0	0	0
06P	0	59	58	0	0	0	0
07P	0	40	43	0	0	0	0
08P	0	26	22	0	0	0	0
09P	0	17	23	0	0	0	0
10P	0	23	23	0	0	0	0
11P	0	5	6	0	0	0	0
TOT	0	1564	1512	8	0	0	0

STATE OF CONNECTICUT
DEPARTMENT OF TRANSPORTATION
BUREAU OF POLICY AND PLANNING
PLANNING INVENTORY AND DATA

TRAFFIC RECORDER DATA

TOWN OF NEW MILFORD ROUTE 109 DIRECTION N

EAST OF US 202

DAY	SUN	MON	TUE	WED	THU	FRI	SAT
DATE	0	12/08/2014	12/09/2014	12/10/2014	12/11/2014	0	0
TYPE							
HOUR							
	2014 ADT = 2000		ACF = 1.00				
	**********						
12A	0	0	16	8	12	0	0
01A	0	0	10	4	3	0	0
02A	0	0	2	2	0	0	0
03A	0	0	1	4	15	0	0
04A	0	3	7	1	0	0	0
05A	0	6	11	12	0	0	0
06A	0	49	30	39	0	0	0
07A	0	150	86	103	0	0	0
08A	0	152	112	120	0	0	0
09A	0	118	108	102	0	0	0
10A	0	110	92	106	0	0	0
11A	0	107	115	133	0	0	0
12P	0	144	111	123	0	0	0
01P	0	167	113	123	0	0	0
02P	0	161	136	166	0	0	0
03P	0	170	144	163	0	0	0
04P	0	219	166	172	0	0	0
05P	0	201	189	186	0	0	0
06P	0	240	171	165	0	0	0
07P	0	113	123	122	0	0	0
08P	0	102	96	69	0	0	0
09P	0	70	74	62	0	0	0
10P	0	28	33	36	0	0	0
11P	0	14	21	23	0	0	0
TOT	0	2324	1967	2044	30	0	0

STATE OF CONNECTICUT
DEPARTMENT OF TRANSPORTATION
BUREAU OF POLICY AND PLANNING
PLANNING INVENTORY AND DATA

TRAFFIC RECORDER DATA

TOWN OF NEW MILFORD ROUTE 109 DIRECTION S

EAST OF US 202

DAY	SUN	MON	TUE	WED	THU	FRI	SAT
DATE	0	12/08/2014	12/09/2014	12/10/2014	12/11/2014	0	0
TYPE							
HOUR							
	2014 ADT = 2500		ACF = 1.00				
	**********						
12A	0	0	5	5	4	0	0
01A	0	0	3	1	2	0	0
02A	0	0	2	1	5	0	0
03A	0	0	6	9	9	0	0
04A	0	19	14	17	0	0	0
05A	0	60	45	62	0	0	0
06A	0	175	109	163	0	0	0
07A	0	266	164	254	0	0	0
08A	0	291	230	220	0	0	0
09A	0	214	173	178	0	0	0
10A	0	157	162	180	0	0	0
11A	0	171	137	156	0	0	0
12P	0	186	144	139	0	0	0
01P	0	181	152	169	0	0	0
02P	0	189	154	168	0	0	0
03P	0	194	153	192	0	0	0
04P	0	217	223	194	0	0	0
05P	0	227	157	170	0	0	0
06P	0	108	111	103	0	0	0
07P	0	127	77	75	0	0	0
08P	0	53	60	39	0	0	0
09P	0	27	42	26	0	0	0
10P	0	35	24	22	0	0	0
11P	0	10	10	16	0	0	0
TOT	0	2907	2357	2559	20	0	0

STATE OF CONNECTICUT
DEPARTMENT OF TRANSPORTATION
BUREAU OF POLICY AND PLANNING
PLANNING INVENTORY AND DATA

TRAFFIC RECORDER DATA

TOWN OF NEW MILFORD ROUTE 7 DIRECTION N

AT BROOKFIELD TL

DAY	SUN	MON	TUE	WED	THU	FRI	SAT
DATE	0	0	11/18/2014	11/19/2014	11/20/2014	0	0
TYPE							
HOUR							

2014 ADT = 16900 ACF = NA

****

12A	0	0	0	124	135	0	0
01A	0	0	0	51	47	0	0
02A	0	0	0	26	30	0	0
03A	0	0	23	25	0	0	0
04A	0	0	59	35	0	0	0
05A	0	0	122	153	0	0	0
06A	0	0	564	588	0	0	0
07A	0	0	894	875	0	0	0
08A	0	0	882	898	0	0	0
09A	0	0	798	816	0	0	0
10A	0	0	760	836	0	0	0
11A	0	0	891	955	0	0	0
12P	0	0	948	1068	0	0	0
01P	0	0	964	1092	0	0	0
02P	0	0	1192	1168	0	0	0
03P	0	0	1422	1456	0	0	0
04P	0	0	1716	1745	0	0	0
05P	0	0	1958	1945	0	0	0
06P	0	0	1456	1338	0	0	0
07P	0	0	1007	1119	0	0	0
08P	0	0	734	743	0	0	0
09P	0	0	506	577	0	0	0
10P	0	0	369	409	0	0	0
11P	0	0	228	227	0	0	0
TOT	0	0	17493	18269	212	0	0

STATE OF CONNECTICUT
DEPARTMENT OF TRANSPORTATION
BUREAU OF POLICY AND PLANNING
PLANNING INVENTORY AND DATA

TRAFFIC RECORDER DATA

TOWN OF NEW MILFORD ROUTE 7 DIRECTION S

AT BROOKFIELD TL

DAY	SUN	MON	TUE	WED	THU	FRI	SAT
DATE	0	0	11/18/2014	11/19/2014	11/20/2014	0	0
TYPE							
HOUR							

2014 ADT = 15900 ACF = NA

****

12A	0	0	0	33	46	0	0
01A	0	0	0	33	45	0	0
02A	0	0	0	33	35	0	0
03A	0	0	55	51	0	0	0
04A	0	0	141	143	0	0	0
05A	0	0	490	476	0	0	0
06A	0	0	1348	1312	0	0	0
07A	0	0	1987	1939	0	0	0
08A	0	0	1697	1696	0	0	0
09A	0	0	1121	1062	0	0	0
10A	0	0	945	977	0	0	0
11A	0	0	909	967	0	0	0
12P	0	0	926	932	0	0	0
01P	0	0	897	1008	0	0	0
02P	0	0	1006	1037	0	0	0
03P	0	0	1050	1030	0	0	0
04P	0	0	1047	1077	0	0	0
05P	0	0	1114	1075	0	0	0
06P	0	0	630	621	0	0	0
07P	0	0	441	454	0	0	0
08P	0	0	303	358	0	0	0
09P	0	0	276	251	0	0	0
10P	0	0	220	222	0	0	0
11P	0	0	136	105	0	0	0
TOT	0	0	16739	16892	126	0	0

STATE OF CONNECTICUT
DEPARTMENT OF TRANSPORTATION
BUREAU OF POLICY AND PLANNING
PLANNING INVENTORY AND DATA

TRAFFIC RECORDER DATA

TOWN OF NEW MILFORD ROUTE DIRECTION N

CANDLEWOOD LK RD S-SW OF CARMEN HILL RD#2

DAY	SUN	MON	TUE	WED	THU	FRI	SAT
DATE	0	0	0	11/19/2014	11/20/2014	11/21/2014	0
TYPE							
HOUR							

2014 ADT = 850 ACF = NA

****

12A	0	0	0	0	1	1	0
01A	0	0	0	0	1	1	0
02A	0	0	0	0	2	0	0
03A	0	0	0	0	0	3	0
04A	0	0	0	0	1	0	0
05A	0	0	0	4	3	0	0
06A	0	0	0	18	21	0	0
07A	0	0	0	56	60	0	0
08A	0	0	0	59	61	0	0
09A	0	0	0	49	44	0	0
10A	0	0	0	46	42	0	0
11A	0	0	0	47	42	0	0
12P	0	0	0	56	52	0	0
01P	0	0	0	51	55	0	0
02P	0	0	0	59	59	0	0
03P	0	0	0	78	74	0	0
04P	0	0	0	88	83	0	0
05P	0	0	0	83	85	0	0
06P	0	0	0	64	67	0	0
07P	0	0	0	36	39	0	0
08P	0	0	0	36	35	0	0
09P	0	0	0	24	18	0	0
10P	0	0	0	18	20	0	0
11P	0	0	0	6	6	0	0
TOT	0	0	0	878	871	5	0

STATE OF CONNECTICUT
DEPARTMENT OF TRANSPORTATION
BUREAU OF POLICY AND PLANNING
PLANNING INVENTORY AND DATA

TRAFFIC RECORDER DATA

TOWN OF NEW MILFORD ROUTE DIRECTION S

CANDLEWOOD LK RD S-SW OF CARMEN HILL RD#2

DAY	SUN	MON	TUE	WED	THU	FRI	SAT
DATE	0	0	0	11/19/2014	11/20/2014	11/21/2014	0
TYPE							
HOUR							
	2014 ADT = 850		ACF = NA				
	**********						
12A	0	0	0	0	0	4	0
01A	0	0	0	0	2	2	0
02A	0	0	0	0	0	0	0
03A	0	0	0	0	0	4	0
04A	0	0	0	0	1	0	0
05A	0	0	0	1	4	0	0
06A	0	0	0	29	31	0	0
07A	0	0	0	67	62	0	0
08A	0	0	0	56	50	0	0
09A	0	0	0	53	49	0	0
10A	0	0	0	53	48	0	0
11A	0	0	0	62	60	0	0
12P	0	0	0	41	39	0	0
01P	0	0	0	46	49	0	0
02P	0	0	0	54	61	0	0
03P	0	0	0	52	83	0	0
04P	0	0	0	79	75	0	0
05P	0	0	0	88	82	0	0
06P	0	0	0	62	62	0	0
07P	0	0	0	63	69	0	0
08P	0	0	0	38	44	0	0
09P	0	0	0	35	29	0	0
10P	0	0	0	12	11	0	0
11P	0	0	0	8	5	0	0
TOT	0	0	0	899	916	10	0

STATE OF CONNECTICUT
DEPARTMENT OF TRANSPORTATION
BUREAU OF POLICY AND PLANNING
PLANNING INVENTORY AND DATA

TRAFFIC RECORDER DATA

TOWN OF NEW MILFORD ROUTE 7 DIRECTION N

SOUTH OF DODD ROAD

DAY	SUN	MON	TUE	WED	THU	FRI	SAT
DATE	0	0	11/18/2014	11/19/2014	0	0	0
TYPE							
HOUR							

2014 ADT = 17400 ACF = NA

****

12A	0	0	0	101	0	0	0
01A	0	0	0	47	0	0	0
02A	0	0	0	19	0	0	0
03A	0	0	15	20	0	0	0
04A	0	0	47	39	0	0	0
05A	0	0	112	121	0	0	0
06A	0	0	500	479	0	0	0
07A	0	0	816	831	0	0	0
08A	0	0	879	893	0	0	0
09A	0	0	988	857	0	0	0
10A	0	0	1012	1145	0	0	0
11A	0	0	1210	1323	0	0	0
12P	0	0	1409	1440	0	0	0
01P	0	0	1240	1308	0	0	0
02P	0	0	1400	1428	0	0	0
03P	0	0	1421	1449	0	0	0
04P	0	0	1581	1292	0	0	0
05P	0	0	1654	0	0	0	0
06P	0	0	1372	0	0	0	0
07P	0	0	953	0	0	0	0
08P	0	0	735	0	0	0	0
09P	0	0	479	0	0	0	0
10P	0	0	336	0	0	0	0
11P	0	0	217	0	0	0	0
TOT	0	0	18376	12792	0	0	0

STATE OF CONNECTICUT
DEPARTMENT OF TRANSPORTATION
BUREAU OF POLICY AND PLANNING
PLANNING INVENTORY AND DATA

TRAFFIC RECORDER DATA

TOWN OF NEW MILFORD ROUTE 7 DIRECTION S

SOUTH OF DODD ROAD

DAY	SUN	MON	TUE	WED	THU	FRI	SAT
DATE	0	0	11/18/2014	11/19/2014	11/20/2014	0	0
TYPE							
HOUR							

2014 ADT = 14500 ACF = NA

****

12A	0	0	0	32	34	0	0
01A	0	0	0	32	43	0	0
02A	0	0	0	24	25	0	0
03A	0	0	35	36	0	0	0
04A	0	0	102	106	0	0	0
05A	0	0	340	309	0	0	0
06A	0	0	908	881	0	0	0
07A	0	0	1479	1520	0	0	0
08A	0	0	1224	1151	0	0	0
09A	0	0	936	978	0	0	0
10A	0	0	935	993	0	0	0
11A	0	0	966	1109	0	0	0
12P	0	0	1083	1045	0	0	0
01P	0	0	1026	1104	0	0	0
02P	0	0	1102	1087	0	0	0
03P	0	0	1051	995	0	0	0
04P	0	0	1041	1067	0	0	0
05P	0	0	936	953	0	0	0
06P	0	0	682	816	0	0	0
07P	0	0	481	457	0	0	0
08P	0	0	332	411	0	0	0
09P	0	0	239	221	0	0	0
10P	0	0	168	157	0	0	0
11P	0	0	93	80	0	0	0
TOT	0	0	15159	15564	102	0	0

STATE OF CONNECTICUT
DEPARTMENT OF TRANSPORTATION
BUREAU OF POLICY AND PLANNING
PLANNING INVENTORY AND DATA

TRAFFIC RECORDER DATA

TOWN OF NEW MILFORD ROUTE DIRECTION N

HOUSATONIC AVENUE - SE OF PLEASANT STREET

DAY	SUN	MON	TUE	WED	THU	FRI	SAT
DATE	0	0	12/16/2014	12/17/2014	12/18/2014	0	0
TYPE							
HOUR							

2014 ADT = 1200 ACF = NA

****

12A	0	0	0	13	11	0	0
01A	0	0	0	2	5	0	0
02A	0	0	0	3	0	0	0
03A	0	0	0	1	10	0	0
04A	0	0	7	3	0	0	0
05A	0	0	9	4	0	0	0
06A	0	0	29	31	0	0	0
07A	0	0	73	54	0	0	0
08A	0	0	70	55	0	0	0
09A	0	0	89	68	0	0	0
10A	0	0	77	74	0	0	0
11A	0	0	78	70	0	0	0
12P	0	0	80	79	0	0	0
01P	0	0	79	88	0	0	0
02P	0	0	87	104	0	0	0
03P	0	0	101	101	0	0	0
04P	0	0	104	137	0	0	0
05P	0	0	98	96	0	0	0
06P	0	0	71	55	0	0	0
07P	0	0	59	51	0	0	0
08P	0	0	52	57	0	0	0
09P	0	0	33	34	0	0	0
10P	0	0	22	16	0	0	0
11P	0	0	15	13	0	0	0
TOT	0	0	1233	1209	26	0	0

STATE OF CONNECTICUT
DEPARTMENT OF TRANSPORTATION
BUREAU OF POLICY AND PLANNING
PLANNING INVENTORY AND DATA

TRAFFIC RECORDER DATA

TOWN OF NEW MILFORD ROUTE DIRECTION S

HOUSATONIC AVENUE - SE OF PLEASANT STREET

DAY	SUN	MON	TUE	WED	THU	FRI	SAT
DATE	0	0	12/16/2014	12/17/2014	12/18/2014	0	0
TYPE							
HOUR							

2014 ADT = 1900 ACF = NA

****

12A	0	0	0	13	4	0	0
01A	0	0	0	3	5	0	0
02A	0	0	0	1	0	0	0
03A	0	0	0	3	12	0	0
04A	0	0	5	5	0	0	0
05A	0	0	14	10	0	0	0
06A	0	0	58	39	0	0	0
07A	0	0	102	115	0	0	0
08A	0	0	157	149	0	0	0
09A	0	0	125	136	0	0	0
10A	0	0	133	128	0	0	0
11A	0	0	137	126	0	0	0
12P	0	0	121	132	0	0	0
01P	0	0	139	144	0	0	0
02P	0	0	161	142	0	0	0
03P	0	0	145	201	0	0	0
04P	0	0	161	162	0	0	0
05P	0	0	142	142	0	0	0
06P	0	0	123	126	0	0	0
07P	0	0	67	78	0	0	0
08P	0	0	56	46	0	0	0
09P	0	0	36	28	0	0	0
10P	0	0	12	30	0	0	0
11P	0	0	8	19	0	0	0
TOT	0	0	1902	1978	21	0	0

STATE OF CONNECTICUT
DEPARTMENT OF TRANSPORTATION
BUREAU OF POLICY AND PLANNING
PLANNING INVENTORY AND DATA

TRAFFIC RECORDER DATA

TOWN OF NEW MILFORD ROUTE DIRECTION N

MERRYALL ROAD - NORTH OF COOPERS LANE

DAY	SUN	MON	TUE	WED	THU	FRI	SAT
DATE	0	12/08/2014	12/09/2014	12/10/2014	0	0	0
TYPE							
HOUR							

2014 ADT = 1100 ACF = NA

****

12A	0	0	7	2	0	0	0
01A	0	0	7	2	0	0	0
02A	0	0	2	4	0	0	0
03A	0	0	0	10	0	0	0
04A	0	0	1	12	0	0	0
05A	0	2	6	0	0	0	0
06A	0	10	11	0	0	0	0
07A	0	50	26	0	0	0	0
08A	0	53	31	0	0	0	0
09A	0	49	51	0	0	0	0
10A	0	46	46	0	0	0	0
11A	0	68	50	0	0	0	0
12P	0	65	63	0	0	0	0
01P	0	64	57	0	0	0	0
02P	0	79	61	0	0	0	0
03P	0	114	99	0	0	0	0
04P	0	132	97	0	0	0	0
05P	0	128	151	0	0	0	0
06P	0	94	108	0	0	0	0
07P	0	108	79	0	0	0	0
08P	0	68	71	0	0	0	0
09P	0	39	44	0	0	0	0
10P	0	17	24	0	0	0	0
11P	0	9	13	0	0	0	0
TOT	0	1195	1105	30	0	0	0

STATE OF CONNECTICUT
DEPARTMENT OF TRANSPORTATION
BUREAU OF POLICY AND PLANNING
PLANNING INVENTORY AND DATA

TRAFFIC RECORDER DATA

TOWN OF NEW MILFORD ROUTE DIRECTION S

MERRYALL ROAD - NORTH OF COOPERS LANE

DAY	SUN	MON	TUE	WED	THU	FRI	SAT
DATE	0	12/08/2014	12/09/2014	12/10/2014	0	0	0
TYPE							
HOUR							

2014 ADT = 1100 ACF = NA

****

12A	0	0	1	1	0	0	0
01A	0	0	1	0	0	0	0
02A	0	0	0	1	0	0	0
03A	0	0	0	9	0	0	0
04A	0	0	7	11	0	0	0
05A	0	36	26	0	0	0	0
06A	0	73	53	0	0	0	0
07A	0	125	92	0	0	0	0
08A	0	149	117	0	0	0	0
09A	0	82	108	0	0	0	0
10A	0	73	87	0	0	0	0
11A	0	78	66	0	0	0	0
12P	0	65	59	0	0	0	0
01P	0	83	52	0	0	0	0
02P	0	74	53	0	0	0	0
03P	0	84	77	0	0	0	0
04P	0	78	83	0	0	0	0
05P	0	70	60	0	0	0	0
06P	0	55	45	0	0	0	0
07P	0	32	33	0	0	0	0
08P	0	21	21	0	0	0	0
09P	0	11	22	0	0	0	0
10P	0	10	8	0	0	0	0
11P	0	3	6	0	0	0	0
TOT	0	1202	1077	22	0	0	0

STATE OF CONNECTICUT
DEPARTMENT OF TRANSPORTATION
BUREAU OF POLICY AND PLANNING
PLANNING INVENTORY AND DATA

TRAFFIC RECORDER DATA

TOWN OF NEW MILFORD ROUTE 202 DIRECTION N

NORTH OF RUSSELING RIDGE ROAD

DAY	SUN	MON	TUE	WED	THU	FRI	SAT
DATE	0	12/08/2014	12/09/2014	12/10/2014	0	0	0
TYPE							
HOUR							

2014 ADT = 5300 ACF = NA

****

12A	0	0	14	12	0	0	0
01A	0	0	10	3	0	0	0
02A	0	0	8	6	0	0	0
03A	0	14	13	0	0	0	0
04A	0	33	37	0	0	0	0
05A	0	176	163	0	0	0	0
06A	0	465	372	0	0	0	0
07A	0	565	567	0	0	0	0
08A	0	532	520	0	0	0	0
09A	0	427	434	0	0	0	0
10A	0	383	395	0	0	0	0
11A	0	366	372	0	0	0	0
12P	0	291	279	0	0	0	0
01P	0	311	325	0	0	0	0
02P	0	414	400	0	0	0	0
03P	0	389	388	0	0	0	0
04P	0	352	298	0	0	0	0
05P	0	292	289	0	0	0	0
06P	0	215	191	0	0	0	0
07P	0	144	148	0	0	0	0
08P	0	112	84	0	0	0	0
09P	0	60	68	0	0	0	0
10P	0	38	24	0	0	0	0
11P	0	14	18	0	0	0	0
TOT	0	5593	5417	21	0	0	0

STATE OF CONNECTICUT
DEPARTMENT OF TRANSPORTATION
BUREAU OF POLICY AND PLANNING
PLANNING INVENTORY AND DATA

TRAFFIC RECORDER DATA

TOWN OF NEW MILFORD ROUTE 202 DIRECTION S

NORTH OF RUSSELING RIDGE ROAD

DAY	SUN	MON	TUE	WED	THU	FRI	SAT
DATE	0	12/08/2014	12/09/2014	12/10/2014	0	0	0
TYPE							
HOUR							

2014 ADT = 5200 ACF = NA

****

12A	0	0	27	20	0	0	0
01A	0	0	18	7	0	0	0
02A	0	0	6	3	0	0	0
03A	0	8	7	0	0	0	0
04A	0	18	19	0	0	0	0
05A	0	30	21	0	0	0	0
06A	0	135	130	0	0	0	0
07A	0	340	331	0	0	0	0
08A	0	311	315	0	0	0	0
09A	0	309	319	0	0	0	0
10A	0	292	292	0	0	0	0
11A	0	283	285	0	0	0	0
12P	0	320	316	0	0	0	0
01P	0	327	322	0	0	0	0
02P	0	387	374	0	0	0	0
03P	0	453	443	0	0	0	0
04P	0	530	526	0	0	0	0
05P	0	505	504	0	0	0	0
06P	0	395	384	0	0	0	0
07P	0	287	271	0	0	0	0
08P	0	185	176	0	0	0	0
09P	0	132	128	0	0	0	0
10P	0	70	77	0	0	0	0
11P	0	44	51	0	0	0	0
TOT	0	5361	5342	30	0	0	0

STATE OF CONNECTICUT
DEPARTMENT OF TRANSPORTATION
BUREAU OF POLICY AND PLANNING
PLANNING INVENTORY AND DATA

TRAFFIC RECORDER DATA

TOWN OF NEW MILFORD ROUTE DIRECTION N

WEST MEETINGHOUSE RD - S OF PEET HILL RD

DAY	SUN	MON	TUE	WED	THU	FRI	SAT
DATE	0	12/08/2014	12/09/2014	12/10/2014	0	0	0
TYPE							
HOUR							

2014 ADT = 400 ACF = NA

****

12A	0	0	3	1	0	0	0
01A	0	0	1	0	0	0	0
02A	0	0	2	2	0	0	0
03A	0	0	7	8	0	0	0
04A	0	0	13	15	0	0	0
05A	0	9	10	0	0	0	0
06A	0	17	16	0	0	0	0
07A	0	29	30	0	0	0	0
08A	0	31	29	0	0	0	0
09A	0	28	27	0	0	0	0
10A	0	23	23	0	0	0	0
11A	0	12	14	0	0	0	0
12P	0	18	17	0	0	0	0
01P	0	20	19	0	0	0	0
02P	0	25	24	0	0	0	0
03P	0	27	26	0	0	0	0
04P	0	27	28	0	0	0	0
05P	0	30	31	0	0	0	0
06P	0	25	30	0	0	0	0
07P	0	17	18	0	0	0	0
08P	0	13	14	0	0	0	0
09P	0	9	10	0	0	0	0
10P	0	2	3	0	0	0	0
11P	0	4	1	0	0	0	0
TOT	0	366	396	26	0	0	0

STATE OF CONNECTICUT
DEPARTMENT OF TRANSPORTATION
BUREAU OF POLICY AND PLANNING
PLANNING INVENTORY AND DATA

TRAFFIC RECORDER DATA

TOWN OF NEW MILFORD ROUTE DIRECTION S

WEST MEETINGHOUSE RD - S OF PEET HILL RD

DAY	SUN	MON	TUE	WED	THU	FRI	SAT
DATE	0	12/08/2014	12/09/2014	12/10/2014	0	0	0
TYPE							
HOUR							

2014 ADT = 400 ACF = NA

****

12A	0	0	2	2	0	0	0
01A	0	0	2	0	0	0	0
02A	0	0	1	1	0	0	0
03A	0	0	4	5	0	0	0
04A	0	0	13	12	0	0	0
05A	0	13	12	0	0	0	0
06A	0	15	14	0	0	0	0
07A	0	21	21	0	0	0	0
08A	0	38	40	0	0	0	0
09A	0	15	17	0	0	0	0
10A	0	16	19	0	0	0	0
11A	0	26	24	0	0	0	0
12P	0	22	21	0	0	0	0
01P	0	18	19	0	0	0	0
02P	0	15	16	0	0	0	0
03P	0	41	39	0	0	0	0
04P	0	31	31	0	0	0	0
05P	0	33	35	0	0	0	0
06P	0	27	30	0	0	0	0
07P	0	15	17	0	0	0	0
08P	0	15	14	0	0	0	0
09P	0	12	11	0	0	0	0
10P	0	9	10	0	0	0	0
11P	0	3	1	0	0	0	0
TOT	0	385	413	20	0	0	0

STATE OF CONNECTICUT
DEPARTMENT OF TRANSPORTATION
BUREAU OF POLICY AND PLANNING
PLANNING INVENTORY AND DATA

TRAFFIC RECORDER DATA

TOWN OF NEW MILFORD ROUTE DIRECTION N

GROVE STREET - SW OF LOVERS LEAP ROAD #1

DAY	SUN	MON	TUE	WED	THU	FRI	SAT
DATE	0	12/15/2014	12/16/2014	12/17/2014	0	0	0
TYPE							
HOUR							

2014 ADT = 6700 ACF = NA

****

12A	0	0	46	46	0	0	0
01A	0	0	13	28	0	0	0
02A	0	0	10	4	0	0	0
03A	0	0	3	18	0	0	0
04A	0	0	14	29	0	0	0
05A	0	15	17	0	0	0	0
06A	0	132	124	0	0	0	0
07A	0	306	307	0	0	0	0
08A	0	293	300	0	0	0	0
09A	0	236	243	0	0	0	0
10A	0	263	267	0	0	0	0
11A	0	292	286	0	0	0	0
12P	0	302	310	0	0	0	0
01P	0	363	374	0	0	0	0
02P	0	517	510	0	0	0	0
03P	0	663	666	0	0	0	0
04P	0	796	803	0	0	0	0
05P	0	870	878	0	0	0	0
06P	0	676	677	0	0	0	0
07P	0	402	409	0	0	0	0
08P	0	322	333	0	0	0	0
09P	0	204	223	0	0	0	0
10P	0	156	154	0	0	0	0
11P	0	66	88	0	0	0	0
TOT	0	6874	7055	125	0	0	0

STATE OF CONNECTICUT
DEPARTMENT OF TRANSPORTATION
BUREAU OF POLICY AND PLANNING
PLANNING INVENTORY AND DATA

TRAFFIC RECORDER DATA

TOWN OF NEW MILFORD ROUTE DIRECTION S

GROVE STREET - SW OF LOVERS LEAP ROAD #1

DAY	SUN	MON	TUE	WED	THU	FRI	SAT
DATE	0	12/15/2014	12/16/2014	12/17/2014	0	0	0
TYPE							
HOUR							

2014 ADT = 6400 ACF = NA

****

12A	0	0	22	17	0	0	0
01A	0	0	10	9	0	0	0
02A	0	0	4	12	0	0	0
03A	0	0	10	26	0	0	0
04A	0	0	48	36	0	0	0
05A	0	197	207	0	0	0	0
06A	0	537	528	0	0	0	0
07A	0	805	811	0	0	0	0
08A	0	729	778	0	0	0	0
09A	0	436	431	0	0	0	0
10A	0	374	362	0	0	0	0
11A	0	341	361	0	0	0	0
12P	0	351	342	0	0	0	0
01P	0	329	359	0	0	0	0
02P	0	351	365	0	0	0	0
03P	0	375	380	0	0	0	0
04P	0	463	466	0	0	0	0
05P	0	391	409	0	0	0	0
06P	0	259	269	0	0	0	0
07P	0	190	200	0	0	0	0
08P	0	147	138	0	0	0	0
09P	0	106	118	0	0	0	0
10P	0	50	57	0	0	0	0
11P	0	35	34	0	0	0	0
TOT	0	6466	6709	100	0	0	0

STATE OF CONNECTICUT
DEPARTMENT OF TRANSPORTATION
BUREAU OF POLICY AND PLANNING
PLANNING INVENTORY AND DATA

TRAFFIC RECORDER DATA

TOWN OF NEW MILFORD ROUTE DIRECTION N

HOUSATONIC AVENUE - NW OF ASPETUCK RIDGE

DAY	SUN	MON	TUE	WED	THU	FRI	SAT
DATE	0	0	12/16/2014	12/17/2014	12/18/2014	0	0
TYPE							
HOUR							

2014 ADT = 1400 ACF = NA

****

12A	0	0	0	17	12	0	0
01A	0	0	0	3	5	0	0
02A	0	0	0	1	1	0	0
03A	0	0	0	1	7	0	0
04A	0	0	4	1	0	0	0
05A	0	0	9	12	0	0	0
06A	0	0	73	75	0	0	0
07A	0	0	125	97	0	0	0
08A	0	0	97	95	0	0	0
09A	0	0	91	77	0	0	0
10A	0	0	65	78	0	0	0
11A	0	0	75	80	0	0	0
12P	0	0	94	83	0	0	0
01P	0	0	84	91	0	0	0
02P	0	0	103	110	0	0	0
03P	0	0	106	116	0	0	0
04P	0	0	111	133	0	0	0
05P	0	0	102	107	0	0	0
06P	0	0	74	64	0	0	0
07P	0	0	57	56	0	0	0
08P	0	0	72	70	0	0	0
09P	0	0	39	44	0	0	0
10P	0	0	19	19	0	0	0
11P	0	0	14	19	0	0	0
TOT	0	0	1414	1449	25	0	0

STATE OF CONNECTICUT
DEPARTMENT OF TRANSPORTATION
BUREAU OF POLICY AND PLANNING
PLANNING INVENTORY AND DATA

TRAFFIC RECORDER DATA

TOWN OF NEW MILFORD ROUTE DIRECTION S

HOUSATONIC AVENUE - NW OF ASPETUCK RIDGE

DAY	SUN	MON	TUE	WED	THU	FRI	SAT
DATE	0	0	12/16/2014	12/17/2014	12/18/2014	0	0
TYPE							
HOUR							
	2014 ADT = 1700		ACF = NA				
	**********						
12A	0	0	0	9	2	0	0
01A	0	0	0	4	2	0	0
02A	0	0	0	3	1	0	0
03A	0	0	0	3	7	0	0
04A	0	0	5	6	0	0	0
05A	0	0	9	11	0	0	0
06A	0	0	48	41	0	0	0
07A	0	0	111	117	0	0	0
08A	0	0	137	134	0	0	0
09A	0	0	114	119	0	0	0
10A	0	0	107	113	0	0	0
11A	0	0	126	97	0	0	0
12P	0	0	95	110	0	0	0
01P	0	0	120	103	0	0	0
02P	0	0	129	126	0	0	0
03P	0	0	134	173	0	0	0
04P	0	0	154	185	0	0	0
05P	0	0	188	160	0	0	0
06P	0	0	120	150	0	0	0
07P	0	0	49	55	0	0	0
08P	0	0	43	30	0	0	0
09P	0	0	34	19	0	0	0
10P	0	0	19	24	0	0	0
11P	0	0	8	6	0	0	0
TOT	0	0	1750	1798	12	0	0

STATE OF CONNECTICUT
DEPARTMENT OF TRANSPORTATION
BUREAU OF POLICY AND PLANNING
PLANNING INVENTORY AND DATA

TRAFFIC RECORDER DATA

TOWN OF NEW MILFORD ROUTE 67 DIRECTION N

SE OF GROVE STREET

DAY	SUN	MON	TUE	WED	THU	FRI	SAT
DATE	0	12/15/2014	12/16/2014	12/17/2014	0	0	0
TYPE							
HOUR							

2014 ADT = 4900 ACF = NA

****

12A	0	0	14	10	0	0	0
01A	0	0	10	10	0	0	0
02A	0	0	8	6	0	0	0
03A	0	0	7	17	0	0	0
04A	0	23	21	0	0	0	0
05A	0	65	70	0	0	0	0
06A	0	259	229	0	0	0	0
07A	0	392	430	0	0	0	0
08A	0	468	499	0	0	0	0
09A	0	324	345	0	0	0	0
10A	0	309	311	0	0	0	0
11A	0	315	302	0	0	0	0
12P	0	314	317	0	0	0	0
01P	0	305	299	0	0	0	0
02P	0	306	332	0	0	0	0
03P	0	345	366	0	0	0	0
04P	0	404	447	0	0	0	0
05P	0	407	409	0	0	0	0
06P	0	300	313	0	0	0	0
07P	0	195	214	0	0	0	0
08P	0	147	127	0	0	0	0
09P	0	68	86	0	0	0	0
10P	0	58	50	0	0	0	0
11P	0	33	29	0	0	0	0
TOT	0	5037	5235	43	0	0	0

STATE OF CONNECTICUT
DEPARTMENT OF TRANSPORTATION
BUREAU OF POLICY AND PLANNING
PLANNING INVENTORY AND DATA

TRAFFIC RECORDER DATA

TOWN OF NEW MILFORD ROUTE 67 DIRECTION S

SE OF GROVE STREET

DAY	SUN	MON	TUE	WED	THU	FRI	SAT
DATE	0	12/15/2014	12/16/2014	12/17/2014	0	0	0
TYPE							
HOUR							

2014 ADT = 5000 ACF = NA

****

12A	0	0	30	25	0	0	0
01A	0	0	18	13	0	0	0
02A	0	0	6	9	0	0	0
03A	0	0	6	15	0	0	0
04A	0	20	13	0	0	0	0
05A	0	72	65	0	0	0	0
06A	0	189	187	0	0	0	0
07A	0	243	254	0	0	0	0
08A	0	272	324	0	0	0	0
09A	0	267	286	0	0	0	0
10A	0	237	266	0	0	0	0
11A	0	306	323	0	0	0	0
12P	0	299	282	0	0	0	0
01P	0	317	339	0	0	0	0
02P	0	337	339	0	0	0	0
03P	0	454	411	0	0	0	0
04P	0	436	495	0	0	0	0
05P	0	449	507	0	0	0	0
06P	0	363	349	0	0	0	0
07P	0	304	273	0	0	0	0
08P	0	237	244	0	0	0	0
09P	0	137	152	0	0	0	0
10P	0	78	78	0	0	0	0
11P	0	47	50	0	0	0	0
TOT	0	5064	5297	62	0	0	0

STATE OF CONNECTICUT
DEPARTMENT OF TRANSPORTATION
BUREAU OF POLICY AND PLANNING
PLANNING INVENTORY AND DATA

TRAFFIC RECORDER DATA

TOWN OF NEW MILFORD ROUTE 109 DIRECTION N

SW OF LITTLEFIELD ROAD

DAY	SUN	MON	TUE	WED	THU	FRI	SAT
DATE	0	12/15/2014	12/16/2014	12/17/2014	0	0	0
TYPE							
HOUR							

2014 ADT = 2100 ACF = NA

****

12A	0	0	18	17	0	0	0
01A	0	0	6	5	0	0	0
02A	0	0	5	3	0	0	0
03A	0	3	2	0	0	0	0
04A	0	5	3	0	0	0	0
05A	0	8	13	0	0	0	0
06A	0	40	43	0	0	0	0
07A	0	114	112	0	0	0	0
08A	0	123	129	0	0	0	0
09A	0	104	102	0	0	0	0
10A	0	84	101	0	0	0	0
11A	0	113	124	0	0	0	0
12P	0	122	122	0	0	0	0
01P	0	127	111	0	0	0	0
02P	0	140	126	0	0	0	0
03P	0	170	156	0	0	0	0
04P	0	230	210	0	0	0	0
05P	0	197	203	0	0	0	0
06P	0	178	175	0	0	0	0
07P	0	139	144	0	0	0	0
08P	0	117	135	0	0	0	0
09P	0	61	85	0	0	0	0
10P	0	46	44	0	0	0	0
11P	0	19	26	0	0	0	0
TOT	0	2140	2195	25	0	0	0

STATE OF CONNECTICUT
DEPARTMENT OF TRANSPORTATION
BUREAU OF POLICY AND PLANNING
PLANNING INVENTORY AND DATA

TRAFFIC RECORDER DATA

TOWN OF NEW MILFORD ROUTE 109 DIRECTION S

SW OF LITTLEFIELD ROAD

DAY	SUN	MON	TUE	WED	THU	FRI	SAT
DATE	0	12/15/2014	12/16/2014	12/17/2014	0	0	0
TYPE							
HOUR							

2014 ADT = 2100 ACF = NA

****

12A	0	0	4	9	0	0	0
01A	0	0	1	4	0	0	0
02A	0	0	3	3	0	0	0
03A	0	5	10	0	0	0	0
04A	0	21	14	0	0	0	0
05A	0	71	68	0	0	0	0
06A	0	175	185	0	0	0	0
07A	0	214	207	0	0	0	0
08A	0	196	223	0	0	0	0
09A	0	163	152	0	0	0	0
10A	0	143	172	0	0	0	0
11A	0	108	130	0	0	0	0
12P	0	128	105	0	0	0	0
01P	0	149	131	0	0	0	0
02P	0	133	137	0	0	0	0
03P	0	138	137	0	0	0	0
04P	0	150	165	0	0	0	0
05P	0	120	128	0	0	0	0
06P	0	106	92	0	0	0	0
07P	0	59	68	0	0	0	0
08P	0	38	42	0	0	0	0
09P	0	25	28	0	0	0	0
10P	0	27	31	0	0	0	0
11P	0	17	7	0	0	0	0
TOT	0	2186	2240	16	0	0	0

STATE OF CONNECTICUT
DEPARTMENT OF TRANSPORTATION
BUREAU OF POLICY AND PLANNING
PLANNING INVENTORY AND DATA

TRAFFIC RECORDER DATA

TOWN OF NEW MILFORD ROUTE DIRECTION E

ELM ST EXTENSION - EAST OF BROOKSIDE AVE

DAY	SUN	MON	TUE	WED	THU	FRI	SAT
DATE	0	12/15/2014	12/16/2014	12/17/2014	0	0	0
TYPE							
HOUR							

2014 ADT = 1800 ACF = NA

****

12A	0	0	9	13	0	0	0
01A	0	0	7	8	0	0	0
02A	0	0	0	4	0	0	0
03A	0	2	2	0	0	0	0
04A	0	3	2	0	0	0	0
05A	0	10	6	0	0	0	0
06A	0	19	16	0	0	0	0
07A	0	40	44	0	0	0	0
08A	0	65	51	0	0	0	0
09A	0	69	75	0	0	0	0
10A	0	65	74	0	0	0	0
11A	0	89	86	0	0	0	0
12P	0	100	96	0	0	0	0
01P	0	87	89	0	0	0	0
02P	0	139	112	0	0	0	0
03P	0	159	167	0	0	0	0
04P	0	188	153	0	0	0	0
05P	0	212	214	0	0	0	0
06P	0	190	196	0	0	0	0
07P	0	156	131	0	0	0	0
08P	0	128	134	0	0	0	0
09P	0	62	92	0	0	0	0
10P	0	40	42	0	0	0	0
11P	0	26	20	0	0	0	0
TOT	0	1849	1818	25	0	0	0

STATE OF CONNECTICUT
DEPARTMENT OF TRANSPORTATION
BUREAU OF POLICY AND PLANNING
PLANNING INVENTORY AND DATA

TRAFFIC RECORDER DATA

TOWN OF NEW MILFORD ROUTE DIRECTION W

ELM ST EXTENSION - EAST OF BROOKSIDE AVE

DAY	SUN	MON	TUE	WED	THU	FRI	SAT
DATE	0	12/15/2014	12/16/2014	12/17/2014	0	0	0
TYPE							
HOUR							

2014 ADT = 1800 ACF = NA

****

12A	0	0	5	7	0	0	0
01A	0	0	3	2	0	0	0
02A	0	0	2	3	0	0	0
03A	0	4	6	0	0	0	0
04A	0	14	16	0	0	0	0
05A	0	68	72	0	0	0	0
06A	0	162	157	0	0	0	0
07A	0	240	255	0	0	0	0
08A	0	203	197	0	0	0	0
09A	0	117	112	0	0	0	0
10A	0	105	98	0	0	0	0
11A	0	87	110	0	0	0	0
12P	0	106	97	0	0	0	0
01P	0	104	98	0	0	0	0
02P	0	96	91	0	0	0	0
03P	0	113	113	0	0	0	0
04P	0	95	103	0	0	0	0
05P	0	99	89	0	0	0	0
06P	0	103	114	0	0	0	0
07P	0	63	74	0	0	0	0
08P	0	42	52	0	0	0	0
09P	0	26	23	0	0	0	0
10P	0	18	14	0	0	0	0
11P	0	10	8	0	0	0	0
TOT	0	1875	1909	12	0	0	0

STATE OF CONNECTICUT
DEPARTMENT OF TRANSPORTATION
BUREAU OF POLICY AND PLANNING
PLANNING INVENTORY AND DATA

TRAFFIC RECORDER DATA

TOWN OF NEW MILFORD ROUTE 7 DIRECTION B

EAST OF ROUTE 37

DAY	SUN	MON	TUE	WED	THU	FRI	SAT
DATE	0	0	07/12/2011	07/13/2011	07/14/2011	0	0
TYPE							
HOUR							

2011 ADT = 13100 ACF = NA

****

12A	0	0	0	61	71	0	0
01A	0	0	0	42	31	0	0
02A	0	0	0	18	22	0	0
03A	0	0	11	27	31	0	0
04A	0	0	49	48	0	0	0
05A	0	0	186	190	0	0	0
06A	0	0	527	512	0	0	0
07A	0	0	872	893	0	0	0
08A	0	0	967	942	0	0	0
09A	0	0	872	798	0	0	0
10A	0	0	862	780	0	0	0
11A	0	0	869	863	0	0	0
12P	0	0	844	825	0	0	0
01P	0	0	882	844	0	0	0
02P	0	0	908	885	0	0	0
03P	0	0	1086	1071	0	0	0
04P	0	0	1154	1170	0	0	0
05P	0	0	1225	1213	0	0	0
06P	0	0	985	953	0	0	0
07P	0	0	774	608	0	0	0
08P	0	0	625	503	0	0	0
09P	0	0	486	480	0	0	0
10P	0	0	252	285	0	0	0
11P	0	0	131	148	0	0	0
TOT	0	0	14567	14159	155	0	0

STATE OF CONNECTICUT
DEPARTMENT OF TRANSPORTATION
BUREAU OF POLICY AND PLANNING
PLANNING INVENTORY AND DATA

TRAFFIC RECORDER DATA

TOWN OF NEW MILFORD ROUTE 37 DIRECTION B

WEST OF CANDLEWOOD MOUNTAIN ROAD

DAY	SUN	MON	TUE	WED	THU	FRI	SAT
DATE	0	0	07/12/2011	07/13/2011	0	0	0
TYPE							
HOUR							

2011 ADT = 5400 ACF = NA

****

12A	0	0	0	26	0	0	0
01A	0	0	0	10	0	0	0
02A	0	0	0	4	0	0	0
03A	0	0	4	7	0	0	0
04A	0	0	18	0	0	0	0
05A	0	0	50	0	0	0	0
06A	0	0	165	0	0	0	0
07A	0	0	355	0	0	0	0
08A	0	0	429	0	0	0	0
09A	0	0	366	0	0	0	0
10A	0	0	337	0	0	0	0
11A	0	0	348	0	0	0	0
12P	0	0	359	0	0	0	0
01P	0	0	359	0	0	0	0
02P	0	0	385	0	0	0	0
03P	0	0	417	0	0	0	0
04P	0	0	454	0	0	0	0
05P	0	0	506	0	0	0	0
06P	0	0	402	0	0	0	0
07P	0	0	308	0	0	0	0
08P	0	0	246	0	0	0	0
09P	0	0	191	0	0	0	0
10P	0	0	94	0	0	0	0
11P	0	0	59	0	0	0	0
TOT	0	0	5852	47	0	0	0

STATE OF CONNECTICUT
DEPARTMENT OF TRANSPORTATION
BUREAU OF POLICY AND PLANNING
PLANNING INVENTORY AND DATA

TRAFFIC RECORDER DATA

TOWN OF NEW MILFORD ROUTE 7 DIRECTION B

NW OF ROUTE 37

DAY	SUN	MON	TUE	WED	THU	FRI	SAT
DATE	0	0	07/12/2011	07/13/2011	07/14/2011	0	0
TYPE							
HOUR							

2011 ADT = 7100 ACF = NA

****

12A	0	0	0	28	35	0	0
01A	0	0	0	26	14	0	0
02A	0	0	0	11	13	0	0
03A	0	0	9	20	19	0	0
04A	0	0	33	31	0	0	0
05A	0	0	123	122	0	0	0
06A	0	0	314	317	0	0	0
07A	0	0	464	497	0	0	0
08A	0	0	452	491	0	0	0
09A	0	0	434	450	0	0	0
10A	0	0	452	450	0	0	0
11A	0	0	455	484	0	0	0
12P	0	0	428	466	0	0	0
01P	0	0	446	478	0	0	0
02P	0	0	479	498	0	0	0
03P	0	0	558	570	0	0	0
04P	0	0	628	671	0	0	0
05P	0	0	652	681	0	0	0
06P	0	0	517	482	0	0	0
07P	0	0	413	308	0	0	0
08P	0	0	335	260	0	0	0
09P	0	0	257	237	0	0	0
10P	0	0	150	174	0	0	0
11P	0	0	69	78	0	0	0
TOT	0	0	7668	7830	81	0	0

STATE OF CONNECTICUT
DEPARTMENT OF TRANSPORTATION
BUREAU OF POLICY AND PLANNING
PLANNING INVENTORY AND DATA

TRAFFIC RECORDER DATA

TOWN OF NEW MILFORD ROUTE 55 DIRECTION B

WEST OF US 7

DAY	SUN	MON	TUE	WED	THU	FRI	SAT
DATE	0	07/11/2011	07/12/2011	0	0	0	0
TYPE							
HOUR							

2011 ADT = 3200 ACF = NA

****

12A	0	0	13	0	0	0	0
01A	0	0	9	0	0	0	0
02A	0	0	6	0	0	0	0
03A	0	0	3	0	0	0	0
04A	0	11	0	0	0	0	0
05A	0	68	0	0	0	0	0
06A	0	167	0	0	0	0	0
07A	0	198	0	0	0	0	0
08A	0	216	0	0	0	0	0
09A	0	213	0	0	0	0	0
10A	0	206	0	0	0	0	0
11A	0	214	0	0	0	0	0
12P	0	212	0	0	0	0	0
01P	0	232	0	0	0	0	0
02P	0	234	0	0	0	0	0
03P	0	270	0	0	0	0	0
04P	0	266	0	0	0	0	0
05P	0	280	0	0	0	0	0
06P	0	264	0	0	0	0	0
07P	0	145	0	0	0	0	0
08P	0	131	0	0	0	0	0
09P	0	103	0	0	0	0	0
10P	0	45	0	0	0	0	0
11P	0	37	0	0	0	0	0
TOT	0	3512	31	0	0	0	0

STATE OF CONNECTICUT
DEPARTMENT OF TRANSPORTATION
BUREAU OF POLICY AND PLANNING
PLANNING INVENTORY AND DATA

TRAFFIC RECORDER DATA

TOWN OF NEW MILFORD ROUTE 7 DIRECTION B

NORTH OF ROUTE 55

DAY	SUN	MON	TUE	WED	THU	FRI	SAT
DATE	0	07/11/2011	07/12/2011	0	0	0	0
TYPE							
HOUR							
	2011 ADT = 4800		ACF = NA				
	**********						
12A	0	0	19	0	0	0	0
01A	0	0	5	0	0	0	0
02A	0	0	12	0	0	0	0
03A	0	0	13	0	0	0	0
04A	0	18	0	0	0	0	0
05A	0	78	0	0	0	0	0
06A	0	234	0	0	0	0	0
07A	0	323	0	0	0	0	0
08A	0	375	0	0	0	0	0
09A	0	315	0	0	0	0	0
10A	0	313	0	0	0	0	0
11A	0	358	0	0	0	0	0
12P	0	381	0	0	0	0	0
01P	0	373	0	0	0	0	0
02P	0	400	0	0	0	0	0
03P	0	365	0	0	0	0	0
04P	0	399	0	0	0	0	0
05P	0	410	0	0	0	0	0
06P	0	336	0	0	0	0	0
07P	0	212	0	0	0	0	0
08P	0	166	0	0	0	0	0
09P	0	104	0	0	0	0	0
10P	0	88	0	0	0	0	0
11P	0	55	0	0	0	0	0
TOT	0	5303	49	0	0	0	0

STATE OF CONNECTICUT
DEPARTMENT OF TRANSPORTATION
BUREAU OF POLICY AND PLANNING
PLANNING INVENTORY AND DATA

TRAFFIC RECORDER DATA

TOWN OF NEW MILFORD ROUTE 202 DIRECTION N

NORTH OF ROUTE 67 CONNECTOR

DAY	SUN	MON	TUE	WED	THU	FRI	SAT
DATE	0	0	0	07/06/2011	07/07/2011	0	0
TYPE							
HOUR							

2011 ADT = 8100 ACF = NA

****

12A	0	0	0	0	67	0	0
01A	0	0	0	0	32	0	0
02A	0	0	0	0	22	0	0
03A	0	0	0	7	9	0	0
04A	0	0	0	19	0	0	0
05A	0	0	0	42	0	0	0
06A	0	0	0	197	0	0	0
07A	0	0	0	388	0	0	0
08A	0	0	0	489	0	0	0
09A	0	0	0	458	0	0	0
10A	0	0	0	474	0	0	0
11A	0	0	0	487	0	0	0
12P	0	0	0	515	0	0	0
01P	0	0	0	541	0	0	0
02P	0	0	0	626	0	0	0
03P	0	0	0	616	0	0	0
04P	0	0	0	725	0	0	0
05P	0	0	0	898	0	0	0
06P	0	0	0	666	0	0	0
07P	0	0	0	480	0	0	0
08P	0	0	0	466	0	0	0
09P	0	0	0	356	0	0	0
10P	0	0	0	193	0	0	0
11P	0	0	0	122	0	0	0
TOT	0	0	0	8765	130	0	0

STATE OF CONNECTICUT
DEPARTMENT OF TRANSPORTATION
BUREAU OF POLICY AND PLANNING
PLANNING INVENTORY AND DATA

TRAFFIC RECORDER DATA

TOWN OF NEW MILFORD ROUTE 202 DIRECTION S

NORTH OF ROUTE 67 CONNECTOR

DAY	SUN	MON	TUE	WED	THU	FRI	SAT
DATE	0	0	0	07/06/2011	07/07/2011	0	0
TYPE							
HOUR							

2011 ADT = 8500 ACF = NA

****

12A	0	0	0	0	45	0	0
01A	0	0	0	0	13	0	0
02A	0	0	0	0	24	0	0
03A	0	0	0	15	23	0	0
04A	0	0	0	60	0	0	0
05A	0	0	0	265	0	0	0
06A	0	0	0	631	0	0	0
07A	0	0	0	771	0	0	0
08A	0	0	0	668	0	0	0
09A	0	0	0	586	0	0	0
10A	0	0	0	580	0	0	0
11A	0	0	0	502	0	0	0
12P	0	0	0	548	0	0	0
01P	0	0	0	494	0	0	0
02P	0	0	0	523	0	0	0
03P	0	0	0	639	0	0	0
04P	0	0	0	647	0	0	0
05P	0	0	0	618	0	0	0
06P	0	0	0	562	0	0	0
07P	0	0	0	385	0	0	0
08P	0	0	0	334	0	0	0
09P	0	0	0	217	0	0	0
10P	0	0	0	146	0	0	0
11P	0	0	0	97	0	0	0
TOT	0	0	0	9288	105	0	0

STATE OF CONNECTICUT
DEPARTMENT OF TRANSPORTATION
BUREAU OF POLICY AND PLANNING
PLANNING INVENTORY AND DATA

TRAFFIC RECORDER DATA

TOWN OF NEW MILFORD ROUTE 202 DIRECTION B

NORTH OF POPLAR STREET (S JCT)

DAY	SUN	MON	TUE	WED	THU	FRI	SAT
DATE	0	06/27/2011	06/28/2011	0	0	0	0
TYPE							
HOUR							
	2011 ADT = 17100		ACF = NA				
	**********						
12A	0	0	96	0	0	0	0
01A	0	0	57	0	0	0	0
02A	0	0	32	0	0	0	0
03A	0	0	24	0	0	0	0
04A	0	81	0	0	0	0	0
05A	0	283	0	0	0	0	0
06A	0	819	0	0	0	0	0
07A	0	1250	0	0	0	0	0
08A	0	1179	0	0	0	0	0
09A	0	1119	0	0	0	0	0
10A	0	1125	0	0	0	0	0
11A	0	1116	0	0	0	0	0
12P	0	1266	0	0	0	0	0
01P	0	1195	0	0	0	0	0
02P	0	1157	0	0	0	0	0
03P	0	1326	0	0	0	0	0
04P	0	1497	0	0	0	0	0
05P	0	1519	0	0	0	0	0
06P	0	1143	0	0	0	0	0
07P	0	903	0	0	0	0	0
08P	0	677	0	0	0	0	0
09P	0	554	0	0	0	0	0
10P	0	352	0	0	0	0	0
11P	0	233	0	0	0	0	0
TOT	0	18794	209	0	0	0	0

STATE OF CONNECTICUT
DEPARTMENT OF TRANSPORTATION
BUREAU OF POLICY AND PLANNING
PLANNING INVENTORY AND DATA

TRAFFIC RECORDER DATA

TOWN OF NEW MILFORD ROUTE 202 DIRECTION B

SOUTH OF AVERY ROAD

DAY	SUN	MON	TUE	WED	THU	FRI	SAT
DATE	0	0	06/21/2011	06/22/2011	0	0	0
TYPE							
HOUR							

2011 ADT = 16100 ACF = NA

****

12A	0	0	0	62	0	0	0
01A	0	0	0	41	0	0	0
02A	0	0	0	26	0	0	0
03A	0	0	0	21	0	0	0
04A	0	0	0	78	0	0	0
05A	0	0	292	0	0	0	0
06A	0	0	860	0	0	0	0
07A	0	0	1240	0	0	0	0
08A	0	0	1232	0	0	0	0
09A	0	0	1032	0	0	0	0
10A	0	0	951	0	0	0	0
11A	0	0	967	0	0	0	0
12P	0	0	1055	0	0	0	0
01P	0	0	1089	0	0	0	0
02P	0	0	1181	0	0	0	0
03P	0	0	1237	0	0	0	0
04P	0	0	1348	0	0	0	0
05P	0	0	1501	0	0	0	0
06P	0	0	1181	0	0	0	0
07P	0	0	831	0	0	0	0
08P	0	0	678	0	0	0	0
09P	0	0	487	0	0	0	0
10P	0	0	298	0	0	0	0
11P	0	0	148	0	0	0	0
TOT	0	0	17608	228	0	0	0

STATE OF CONNECTICUT
DEPARTMENT OF TRANSPORTATION
BUREAU OF POLICY AND PLANNING
PLANNING INVENTORY AND DATA

TRAFFIC RECORDER DATA

TOWN OF NEW MILFORD ROUTE 7 DIRECTION N

NORTH OF LANESVILLE ROAD

DAY	SUN	MON	TUE	WED	THU	FRI	SAT
DATE	0	07/25/2011	07/26/2011	0	0	0	0
TYPE							
HOUR							

2011 ADT = 15400 ACF = NA

****

12A	0	0	143	0	0	0	0
01A	0	48	76	0	0	0	0
02A	0	38	31	0	0	0	0
03A	0	28	0	0	0	0	0
04A	0	71	0	0	0	0	0
05A	0	124	0	0	0	0	0
06A	0	493	0	0	0	0	0
07A	0	724	0	0	0	0	0
08A	0	856	0	0	0	0	0
09A	0	790	0	0	0	0	0
10A	0	796	0	0	0	0	0
11A	0	960	0	0	0	0	0
12P	0	989	0	0	0	0	0
01P	0	1013	0	0	0	0	0
02P	0	1084	0	0	0	0	0
03P	0	1244	0	0	0	0	0
04P	0	1635	0	0	0	0	0
05P	0	1755	0	0	0	0	0
06P	0	1338	0	0	0	0	0
07P	0	925	0	0	0	0	0
08P	0	672	0	0	0	0	0
09P	0	581	0	0	0	0	0
10P	0	375	0	0	0	0	0
11P	0	295	0	0	0	0	0
TOT	0	16834	250	0	0	0	0

STATE OF CONNECTICUT
DEPARTMENT OF TRANSPORTATION
BUREAU OF POLICY AND PLANNING
PLANNING INVENTORY AND DATA

TRAFFIC RECORDER DATA

TOWN OF NEW MILFORD ROUTE 7 DIRECTION S

NORTH OF LANESVILLE ROAD

DAY	SUN	MON	TUE	WED	THU	FRI	SAT
DATE	0	07/25/2011	07/26/2011	0	0	0	0
TYPE							
HOUR							

2011 ADT = 15500 ACF = NA

****

12A	0	0	53	0	0	0	0
01A	0	0	51	0	0	0	0
02A	0	36	39	0	0	0	0
03A	0	66	0	0	0	0	0
04A	0	127	0	0	0	0	0
05A	0	417	0	0	0	0	0
06A	0	1148	0	0	0	0	0
07A	0	1631	0	0	0	0	0
08A	0	1452	0	0	0	0	0
09A	0	1097	0	0	0	0	0
10A	0	948	0	0	0	0	0
11A	0	979	0	0	0	0	0
12P	0	1097	0	0	0	0	0
01P	0	1051	0	0	0	0	0
02P	0	1036	0	0	0	0	0
03P	0	1084	0	0	0	0	0
04P	0	1099	0	0	0	0	0
05P	0	1007	0	0	0	0	0
06P	0	950	0	0	0	0	0
07P	0	566	0	0	0	0	0
08P	0	440	0	0	0	0	0
09P	0	331	0	0	0	0	0
10P	0	227	0	0	0	0	0
11P	0	162	0	0	0	0	0
TOT	0	16951	143	0	0	0	0

STATE OF CONNECTICUT
DEPARTMENT OF TRANSPORTATION
BUREAU OF POLICY AND PLANNING
PLANNING INVENTORY AND DATA

TRAFFIC RECORDER DATA

TOWN OF NEW MILFORD ROUTE 37 DIRECTION B

EAST OF CANDLEWOOD MOUNTAIN ROAD

DAY	SUN	MON	TUE	WED	THU	FRI	SAT
DATE	0	0	07/12/2011	07/13/2011	07/14/2011	0	0
TYPE							
HOUR							
	2011 ADT = 6800		ACF = NA				
	**********						
12A	0	0	0	35	36	0	0
01A	0	0	0	18	17	0	0
02A	0	0	0	7	9	0	0
03A	0	0	5	7	11	0	0
04A	0	0	22	24	0	0	0
05A	0	0	72	80	0	0	0
06A	0	0	233	231	0	0	0
07A	0	0	454	441	0	0	0
08A	0	0	567	505	0	0	0
09A	0	0	475	395	0	0	0
10A	0	0	461	374	0	0	0
11A	0	0	451	424	0	0	0
12P	0	0	461	407	0	0	0
01P	0	0	486	451	0	0	0
02P	0	0	477	431	0	0	0
03P	0	0	577	552	0	0	0
04P	0	0	596	575	0	0	0
05P	0	0	653	605	0	0	0
06P	0	0	533	506	0	0	0
07P	0	0	398	321	0	0	0
08P	0	0	324	272	0	0	0
09P	0	0	258	255	0	0	0
10P	0	0	109	117	0	0	0
11P	0	0	66	71	0	0	0
TOT	0	0	7678	7104	73	0	0

STATE OF CONNECTICUT
DEPARTMENT OF TRANSPORTATION
BUREAU OF POLICY AND PLANNING
PLANNING INVENTORY AND DATA

TRAFFIC RECORDER DATA

TOWN OF NEW MILFORD ROUTE 202 DIRECTION B

NORTH OF PAPER MILL ROAD

DAY	SUN	MON	TUE	WED	THU	FRI	SAT
DATE	0	0	0	06/22/2011	06/23/2011	0	0
TYPE							
HOUR							

2011 ADT = 9700 ACF = NA

****

12A	0	0	0	0	55	0	0
01A	0	0	0	0	24	0	0
02A	0	0	0	0	18	0	0
03A	0	0	0	0	21	0	0
04A	0	0	0	36	0	0	0
05A	0	0	0	183	0	0	0
06A	0	0	0	471	0	0	0
07A	0	0	0	811	0	0	0
08A	0	0	0	722	0	0	0
09A	0	0	0	699	0	0	0
10A	0	0	0	633	0	0	0
11A	0	0	0	591	0	0	0
12P	0	0	0	637	0	0	0
01P	0	0	0	613	0	0	0
02P	0	0	0	690	0	0	0
03P	0	0	0	797	0	0	0
04P	0	0	0	890	0	0	0
05P	0	0	0	819	0	0	0
06P	0	0	0	693	0	0	0
07P	0	0	0	484	0	0	0
08P	0	0	0	315	0	0	0
09P	0	0	0	295	0	0	0
10P	0	0	0	167	0	0	0
11P	0	0	0	111	0	0	0
TOT	0	0	0	10657	118	0	0

STATE OF CONNECTICUT
DEPARTMENT OF TRANSPORTATION
BUREAU OF POLICY AND PLANNING
PLANNING INVENTORY AND DATA

TRAFFIC RECORDER DATA

TOWN OF NEW MILFORD ROUTE 202 DIRECTION B

AT WASHINGTON TL

DAY	SUN	MON	TUE	WED	THU	FRI	SAT
DATE	0	0	0	06/22/2011	06/23/2011	0	0
TYPE							
HOUR							

2011 ADT = 6900 ACF = NA

****

12A	0	0	0	0	31	0	0
01A	0	0	0	0	16	0	0
02A	0	0	0	0	13	0	0
03A	0	0	0	0	14	0	0
04A	0	0	0	28	0	0	0
05A	0	0	0	137	0	0	0
06A	0	0	0	326	0	0	0
07A	0	0	0	584	0	0	0
08A	0	0	0	505	0	0	0
09A	0	0	0	479	0	0	0
10A	0	0	0	472	0	0	0
11A	0	0	0	445	0	0	0
12P	0	0	0	482	0	0	0
01P	0	0	0	487	0	0	0
02P	0	0	0	482	0	0	0
03P	0	0	0	596	0	0	0
04P	0	0	0	640	0	0	0
05P	0	0	0	550	0	0	0
06P	0	0	0	445	0	0	0
07P	0	0	0	322	0	0	0
08P	0	0	0	193	0	0	0
09P	0	0	0	185	0	0	0
10P	0	0	0	95	0	0	0
11P	0	0	0	86	0	0	0
TOT	0	0	0	7539	74	0	0

STATE OF CONNECTICUT
DEPARTMENT OF TRANSPORTATION
BUREAU OF POLICY AND PLANNING
PLANNING INVENTORY AND DATA

TRAFFIC RECORDER DATA

TOWN OF NEW MILFORD ROUTE 7 DIRECTION B

NW OF CANDLEWOOD LAKE ROAD NORTH

DAY	SUN	MON	TUE	WED	THU	FRI	SAT
DATE	0	07/18/2011	07/19/2011	0	0	0	0
TYPE							
HOUR							
	2011 ADT = 10700		ACF = NA				
	**********						
12A	0	0	49	0	0	0	0
01A	0	0	16	0	0	0	0
02A	0	0	15	0	0	0	0
03A	0	2	16	0	0	0	0
04A	0	45	0	0	0	0	0
05A	0	158	0	0	0	0	0
06A	0	510	0	0	0	0	0
07A	0	785	0	0	0	0	0
08A	0	574	0	0	0	0	0
09A	0	543	0	0	0	0	0
10A	0	639	0	0	0	0	0
11A	0	804	0	0	0	0	0
12P	0	816	0	0	0	0	0
01P	0	783	0	0	0	0	0
02P	0	706	0	0	0	0	0
03P	0	930	0	0	0	0	0
04P	0	991	0	0	0	0	0
05P	0	984	0	0	0	0	0
06P	0	722	0	0	0	0	0
07P	0	588	0	0	0	0	0
08P	0	476	0	0	0	0	0
09P	0	352	0	0	0	0	0
10P	0	217	0	0	0	0	0
11P	0	100	0	0	0	0	0
TOT	0	11725	96	0	0	0	0

STATE OF CONNECTICUT
DEPARTMENT OF TRANSPORTATION
BUREAU OF POLICY AND PLANNING
PLANNING INVENTORY AND DATA

TRAFFIC RECORDER DATA

TOWN OF NEW MILFORD ROUTE 67 DIRECTION B

NW OF TOWN FARM ROAD

DAY	SUN	MON	TUE	WED	THU	FRI	SAT
DATE	0	0	0	07/06/2011	07/07/2011	0	0
TYPE							
HOUR							

2011 ADT = 7700 ACF = NA

****

12A	0	0	0	0	44	0	0
01A	0	0	0	0	17	0	0
02A	0	0	0	0	10	0	0
03A	0	0	0	0	11	0	0
04A	0	0	0	22	28	0	0
05A	0	0	0	99	0	0	0
06A	0	0	0	342	0	0	0
07A	0	0	0	489	0	0	0
08A	0	0	0	582	0	0	0
09A	0	0	0	513	0	0	0
10A	0	0	0	528	0	0	0
11A	0	0	0	514	0	0	0
12P	0	0	0	507	0	0	0
01P	0	0	0	469	0	0	0
02P	0	0	0	527	0	0	0
03P	0	0	0	592	0	0	0
04P	0	0	0	656	0	0	0
05P	0	0	0	697	0	0	0
06P	0	0	0	594	0	0	0
07P	0	0	0	440	0	0	0
08P	0	0	0	324	0	0	0
09P	0	0	0	263	0	0	0
10P	0	0	0	147	0	0	0
11P	0	0	0	60	0	0	0
TOT	0	0	0	8365	110	0	0

STATE OF CONNECTICUT
DEPARTMENT OF TRANSPORTATION
BUREAU OF POLICY AND PLANNING
PLANNING INVENTORY AND DATA

TRAFFIC RECORDER DATA

TOWN OF NEW MILFORD ROUTE 7 DIRECTION B

SE OF CANDLEWOOD LAKE ROAD NORTH

DAY	SUN	MON	TUE	WED	THU	FRI	SAT
DATE	0	07/18/2011	07/19/2011	0	0	0	0
TYPE							
HOUR							
	2011 ADT = 12500		ACF = NA				
	**********						
12A	0	0	52	0	0	0	0
01A	0	0	25	0	0	0	0
02A	0	0	18	0	0	0	0
03A	0	1	18	0	0	0	0
04A	0	52	0	0	0	0	0
05A	0	183	0	0	0	0	0
06A	0	551	0	0	0	0	0
07A	0	830	0	0	0	0	0
08A	0	869	0	0	0	0	0
09A	0	801	0	0	0	0	0
10A	0	882	0	0	0	0	0
11A	0	902	0	0	0	0	0
12P	0	939	0	0	0	0	0
01P	0	904	0	0	0	0	0
02P	0	813	0	0	0	0	0
03P	0	1093	0	0	0	0	0
04P	0	1085	0	0	0	0	0
05P	0	1044	0	0	0	0	0
06P	0	800	0	0	0	0	0
07P	0	657	0	0	0	0	0
08P	0	522	0	0	0	0	0
09P	0	381	0	0	0	0	0
10P	0	224	0	0	0	0	0
11P	0	121	0	0	0	0	0
TOT	0	13654	113	0	0	0	0

STATE OF CONNECTICUT
DEPARTMENT OF TRANSPORTATION
BUREAU OF POLICY AND PLANNING
PLANNING INVENTORY AND DATA

TRAFFIC RECORDER DATA

TOWN OF NEW MILFORD ROUTE 202 DIRECTION B

SOUTH OF WHEATON ROAD

DAY	SUN	MON	TUE	WED	THU	FRI	SAT
DATE	0	0	0	06/22/2011	06/23/2011	0	0
TYPE							
HOUR							

2011 ADT = 8200 ACF = NA

****

12A	0	0	0	0	40	0	0
01A	0	0	0	0	21	0	0
02A	0	0	0	0	16	0	0
03A	0	0	0	0	21	0	0
04A	0	0	0	34	0	0	0
05A	0	0	0	164	0	0	0
06A	0	0	0	403	0	0	0
07A	0	0	0	689	0	0	0
08A	0	0	0	581	0	0	0
09A	0	0	0	578	0	0	0
10A	0	0	0	549	0	0	0
11A	0	0	0	512	0	0	0
12P	0	0	0	552	0	0	0
01P	0	0	0	563	0	0	0
02P	0	0	0	543	0	0	0
03P	0	0	0	696	0	0	0
04P	0	0	0	740	0	0	0
05P	0	0	0	691	0	0	0
06P	0	0	0	576	0	0	0
07P	0	0	0	397	0	0	0
08P	0	0	0	257	0	0	0
09P	0	0	0	237	0	0	0
10P	0	0	0	139	0	0	0
11P	0	0	0	98	0	0	0
TOT	0	0	0	8999	98	0	0

STATE OF CONNECTICUT
DEPARTMENT OF TRANSPORTATION
BUREAU OF POLICY AND PLANNING
PLANNING INVENTORY AND DATA

TRAFFIC RECORDER DATA

TOWN OF NEW MILFORD ROUTE 7 DIRECTION B

NORTH OF SOUTH KENT ROAD

DAY	SUN	MON	TUE	WED	THU	FRI	SAT
DATE	0	07/11/2011	07/12/2011	0	0	0	0
TYPE							
HOUR							
	2011 ADT = 3200		ACF = NA				
	**********						
12A	0	0	14	0	0	0	0
01A	0	0	4	0	0	0	0
02A	0	0	10	0	0	0	0
03A	0	0	7	0	0	0	0
04A	0	12	0	0	0	0	0
05A	0	39	0	0	0	0	0
06A	0	125	0	0	0	0	0
07A	0	198	0	0	0	0	0
08A	0	230	0	0	0	0	0
09A	0	221	0	0	0	0	0
10A	0	197	0	0	0	0	0
11A	0	242	0	0	0	0	0
12P	0	262	0	0	0	0	0
01P	0	265	0	0	0	0	0
02P	0	253	0	0	0	0	0
03P	0	249	0	0	0	0	0
04P	0	268	0	0	0	0	0
05P	0	253	0	0	0	0	0
06P	0	217	0	0	0	0	0
07P	0	132	0	0	0	0	0
08P	0	109	0	0	0	0	0
09P	0	81	0	0	0	0	0
10P	0	60	0	0	0	0	0
11P	0	30	0	0	0	0	0
TOT	0	3443	35	0	0	0	0

STATE OF CONNECTICUT
DEPARTMENT OF TRANSPORTATION
BUREAU OF POLICY AND PLANNING
PLANNING INVENTORY AND DATA

TRAFFIC RECORDER DATA

TOWN OF NEW MILFORD ROUTE DIRECTION B

CANDLEWOOD LAKE RD NORTH - SW OF US 7

DAY	SUN	MON	TUE	WED	THU	FRI	SAT
DATE	0	07/18/2011	07/19/2011	0	0	0	0
TYPE							
HOUR							
	2011 ADT = 1600		ACF = NA				
	**********						
12A	0	0	9	0	0	0	0
01A	0	0	6	0	0	0	0
02A	0	0	1	0	0	0	0
03A	0	1	4	0	0	0	0
04A	0	6	0	0	0	0	0
05A	0	15	0	0	0	0	0
06A	0	48	0	0	0	0	0
07A	0	79	0	0	0	0	0
08A	0	124	0	0	0	0	0
09A	0	101	0	0	0	0	0
10A	0	130	0	0	0	0	0
11A	0	121	0	0	0	0	0
12P	0	140	0	0	0	0	0
01P	0	128	0	0	0	0	0
02P	0	114	0	0	0	0	0
03P	0	128	0	0	0	0	0
04P	0	134	0	0	0	0	0
05P	0	109	0	0	0	0	0
06P	0	114	0	0	0	0	0
07P	0	90	0	0	0	0	0
08P	0	55	0	0	0	0	0
09P	0	41	0	0	0	0	0
10P	0	19	0	0	0	0	0
11P	0	21	0	0	0	0	0
TOT	0	1718	20	0	0	0	0

STATE OF CONNECTICUT
DEPARTMENT OF TRANSPORTATION
BUREAU OF POLICY AND PLANNING
PLANNING INVENTORY AND DATA

TRAFFIC RECORDER DATA

TOWN OF NEW MILFORD ROUTE DIRECTION B

BARKER ROAD - SE OF WEST MEETINGHOUSE RD

DAY	SUN	MON	TUE	WED	THU	FRI	SAT
DATE	0	06/27/2011	06/28/2011	0	0	0	0
TYPE							
HOUR							

2011 ADT = 650 ACF = NA

****

12A	0	0	5	0	0	0	0
01A	0	0	2	0	0	0	0
02A	0	0	4	0	0	0	0
03A	0	1	0	0	0	0	0
04A	0	1	6	0	0	0	0
05A	0	12	0	0	0	0	0
06A	0	28	0	0	0	0	0
07A	0	45	0	0	0	0	0
08A	0	36	0	0	0	0	0
09A	0	30	0	0	0	0	0
10A	0	27	0	0	0	0	0
11A	0	29	0	0	0	0	0
12P	0	41	0	0	0	0	0
01P	0	28	0	0	0	0	0
02P	0	43	0	0	0	0	0
03P	0	50	0	0	0	0	0
04P	0	63	0	0	0	0	0
05P	0	95	0	0	0	0	0
06P	0	49	0	0	0	0	0
07P	0	36	0	0	0	0	0
08P	0	26	0	0	0	0	0
09P	0	24	0	0	0	0	0
10P	0	14	0	0	0	0	0
11P	0	4	0	0	0	0	0
TOT	0	682	17	0	0	0	0

STATE OF CONNECTICUT
DEPARTMENT OF TRANSPORTATION
BUREAU OF POLICY AND PLANNING
PLANNING INVENTORY AND DATA

TRAFFIC RECORDER DATA

TOWN OF NEW MILFORD ROUTE 7 DIRECTION N

NW OF US 202 & RT 67 (BRIDGE STREET)

DAY	SUN	MON	TUE	WED	THU	FRI	SAT
DATE	0	07/18/2011	07/19/2011	0	0	0	0
TYPE							
HOUR							
	2011 ADT = 6600		ACF = NA				
	**********						
12A	0	0	36	0	0	0	0
01A	0	0	12	0	0	0	0
02A	0	0	12	0	0	0	0
03A	0	3	7	0	0	0	0
04A	0	16	0	0	0	0	0
05A	0	65	0	0	0	0	0
06A	0	173	0	0	0	0	0
07A	0	327	0	0	0	0	0
08A	0	348	0	0	0	0	0
09A	0	379	0	0	0	0	0
10A	0	446	0	0	0	0	0
11A	0	467	0	0	0	0	0
12P	0	512	0	0	0	0	0
01P	0	500	0	0	0	0	0
02P	0	412	0	0	0	0	0
03P	0	628	0	0	0	0	0
04P	0	615	0	0	0	0	0
05P	0	630	0	0	0	0	0
06P	0	478	0	0	0	0	0
07P	0	378	0	0	0	0	0
08P	0	331	0	0	0	0	0
09P	0	254	0	0	0	0	0
10P	0	157	0	0	0	0	0
11P	0	81	0	0	0	0	0
TOT	0	7200	67	0	0	0	0

STATE OF CONNECTICUT
DEPARTMENT OF TRANSPORTATION
BUREAU OF POLICY AND PLANNING
PLANNING INVENTORY AND DATA

TRAFFIC RECORDER DATA

TOWN OF NEW MILFORD ROUTE 7 DIRECTION S

NW OF US 202 & RT 67 (BRIDGE STREET)

DAY	SUN	MON	TUE	WED	THU	FRI	SAT
DATE	0	07/18/2011	07/19/2011	0	0	0	0
TYPE							
HOUR							
	2011 ADT = 6600		ACF = NA				
	**********						
12A	0	0	15	0	0	0	0
01A	0	0	14	0	0	0	0
02A	0	0	10	0	0	0	0
03A	0	7	13	0	0	0	0
04A	0	39	0	0	0	0	0
05A	0	113	0	0	0	0	0
06A	0	394	0	0	0	0	0
07A	0	524	0	0	0	0	0
08A	0	578	0	0	0	0	0
09A	0	489	0	0	0	0	0
10A	0	492	0	0	0	0	0
11A	0	514	0	0	0	0	0
12P	0	488	0	0	0	0	0
01P	0	457	0	0	0	0	0
02P	0	447	0	0	0	0	0
03P	0	515	0	0	0	0	0
04P	0	523	0	0	0	0	0
05P	0	477	0	0	0	0	0
06P	0	342	0	0	0	0	0
07P	0	281	0	0	0	0	0
08P	0	219	0	0	0	0	0
09P	0	139	0	0	0	0	0
10P	0	93	0	0	0	0	0
11P	0	53	0	0	0	0	0
TOT	0	7184	52	0	0	0	0

STATE OF CONNECTICUT
DEPARTMENT OF TRANSPORTATION
BUREAU OF POLICY AND PLANNING
PLANNING INVENTORY AND DATA

TRAFFIC RECORDER DATA

TOWN OF NEW MILFORD ROUTE DIRECTION B

SULLIVAN ROAD - NE OF OLD TOWN PARK ROAD

DAY	SUN	MON	TUE	WED	THU	FRI	SAT
DATE	0	07/25/2011	07/26/2011	0	0	0	0
TYPE							
HOUR							

2011 ADT = 6100 ACF = NA

****

12A	0	0	25	0	0	0	0
01A	0	0	24	0	0	0	0
02A	0	12	10	0	0	0	0
03A	0	8	0	0	0	0	0
04A	0	13	0	0	0	0	0
05A	0	80	0	0	0	0	0
06A	0	253	0	0	0	0	0
07A	0	440	0	0	0	0	0
08A	0	473	0	0	0	0	0
09A	0	437	0	0	0	0	0
10A	0	386	0	0	0	0	0
11A	0	364	0	0	0	0	0
12P	0	459	0	0	0	0	0
01P	0	418	0	0	0	0	0
02P	0	443	0	0	0	0	0
03P	0	489	0	0	0	0	0
04P	0	541	0	0	0	0	0
05P	0	543	0	0	0	0	0
06P	0	423	0	0	0	0	0
07P	0	285	0	0	0	0	0
08P	0	214	0	0	0	0	0
09P	0	162	0	0	0	0	0
10P	0	104	0	0	0	0	0
11P	0	72	0	0	0	0	0
TOT	0	6619	59	0	0	0	0

STATE OF CONNECTICUT
DEPARTMENT OF TRANSPORTATION
BUREAU OF POLICY AND PLANNING
PLANNING INVENTORY AND DATA

TRAFFIC RECORDER DATA

TOWN OF NEW MILFORD ROUTE DIRECTION B

OLD TOWN FARM RD - SE OF TOWN FARM ROAD

DAY	SUN	MON	TUE	WED	THU	FRI	SAT
DATE	0	0	0	07/06/2011	07/07/2011	0	0
TYPE							
HOUR							

2011 ADT = 1200 ACF = NA

****

12A	0	0	0	0	10	0	0
01A	0	0	0	0	3	0	0
02A	0	0	0	0	2	0	0
03A	0	0	0	0	7	0	0
04A	0	0	0	4	4	0	0
05A	0	0	0	20	0	0	0
06A	0	0	0	47	0	0	0
07A	0	0	0	82	0	0	0
08A	0	0	0	93	0	0	0
09A	0	0	0	68	0	0	0
10A	0	0	0	49	0	0	0
11A	0	0	0	62	0	0	0
12P	0	0	0	63	0	0	0
01P	0	0	0	54	0	0	0
02P	0	0	0	81	0	0	0
03P	0	0	0	90	0	0	0
04P	0	0	0	105	0	0	0
05P	0	0	0	139	0	0	0
06P	0	0	0	121	0	0	0
07P	0	0	0	68	0	0	0
08P	0	0	0	63	0	0	0
09P	0	0	0	49	0	0	0
10P	0	0	0	18	0	0	0
11P	0	0	0	22	0	0	0
TOT	0	0	0	1298	26	0	0

STATE OF CONNECTICUT
DEPARTMENT OF TRANSPORTATION
BUREAU OF POLICY AND PLANNING
PLANNING INVENTORY AND DATA

TRAFFIC RECORDER DATA

TOWN OF NEW MILFORD ROUTE DIRECTION B

BROOKSIDE AVENUE - NORTH OF HILLSIDE AVE

DAY	SUN	MON	TUE	WED	THU	FRI	SAT
DATE	0	0	0	07/06/2011	07/07/2011	0	0
TYPE							
HOUR							

2011 ADT = 500 ACF = NA

****

12A	0	0	0	0	1	0	0
01A	0	0	0	0	0	0	0
02A	0	0	0	0	3	0	0
03A	0	0	0	0	0	0	0
04A	0	0	0	0	4	0	0
05A	0	0	0	7	0	0	0
06A	0	0	0	9	0	0	0
07A	0	0	0	17	0	0	0
08A	0	0	0	15	0	0	0
09A	0	0	0	13	0	0	0
10A	0	0	0	25	0	0	0
11A	0	0	0	28	0	0	0
12P	0	0	0	31	0	0	0
01P	0	0	0	30	0	0	0
02P	0	0	0	46	0	0	0
03P	0	0	0	55	0	0	0
04P	0	0	0	54	0	0	0
05P	0	0	0	66	0	0	0
06P	0	0	0	39	0	0	0
07P	0	0	0	31	0	0	0
08P	0	0	0	24	0	0	0
09P	0	0	0	15	0	0	0
10P	0	0	0	10	0	0	0
11P	0	0	0	4	0	0	0
TOT	0	0	0	519	8	0	0

STATE OF CONNECTICUT
DEPARTMENT OF TRANSPORTATION
BUREAU OF POLICY AND PLANNING
PLANNING INVENTORY AND DATA

TRAFFIC RECORDER DATA

TOWN OF NEW MILFORD ROUTE DIRECTION B

TAMARACK DRIVE - E OF WILLOW ROAD (N JCT)

DAY	SUN	MON	TUE	WED	THU	FRI	SAT
DATE	0	07/18/2011	07/19/2011	0	0	0	0
TYPE							
HOUR							

2011 ADT = 200 ACF = NA

****

12A	0	0	4	0	0	0	0
01A	0	0	1	0	0	0	0
02A	0	0	0	0	0	0	0
03A	0	3	2	0	0	0	0
04A	0	2	0	0	0	0	0
05A	0	1	0	0	0	0	0
06A	0	9	0	0	0	0	0
07A	0	7	0	0	0	0	0
08A	0	19	0	0	0	0	0
09A	0	11	0	0	0	0	0
10A	0	21	0	0	0	0	0
11A	0	8	0	0	0	0	0
12P	0	20	0	0	0	0	0
01P	0	13	0	0	0	0	0
02P	0	8	0	0	0	0	0
03P	0	14	0	0	0	0	0
04P	0	11	0	0	0	0	0
05P	0	18	0	0	0	0	0
06P	0	13	0	0	0	0	0
07P	0	12	0	0	0	0	0
08P	0	9	0	0	0	0	0
09P	0	4	0	0	0	0	0
10P	0	2	0	0	0	0	0
11P	0	2	0	0	0	0	0
TOT	0	207	7	0	0	0	0

STATE OF CONNECTICUT
DEPARTMENT OF TRANSPORTATION
BUREAU OF POLICY AND PLANNING
PLANNING INVENTORY AND DATA

TRAFFIC RECORDER DATA

TOWN OF NEW MILFORD ROUTE DIRECTION B

WALLER ROAD - EAST OF SOUTH KENT ROAD

DAY	SUN	MON	TUE	WED	THU	FRI	SAT
DATE	0	07/11/2011	07/12/2011	0	0	0	0
TYPE							
HOUR							

2011 ADT = 50 ACF = NA

****

12A	0	0	1	0	0	0	0
01A	0	0	0	0	0	0	0
02A	0	0	1	0	0	0	0
03A	0	0	1	0	0	0	0
04A	0	3	0	0	0	0	0
05A	0	1	0	0	0	0	0
06A	0	2	0	0	0	0	0
07A	0	1	0	0	0	0	0
08A	0	0	0	0	0	0	0
09A	0	5	0	0	0	0	0
10A	0	7	0	0	0	0	0
11A	0	2	0	0	0	0	0
12P	0	4	0	0	0	0	0
01P	0	7	0	0	0	0	0
02P	0	3	0	0	0	0	0
03P	0	5	0	0	0	0	0
04P	0	0	0	0	0	0	0
05P	0	5	0	0	0	0	0
06P	0	1	0	0	0	0	0
07P	0	4	0	0	0	0	0
08P	0	0	0	0	0	0	0
09P	0	1	0	0	0	0	0
10P	0	2	0	0	0	0	0
11P	0	0	0	0	0	0	0
TOT	0	53	3	0	0	0	0

STATE OF CONNECTICUT
DEPARTMENT OF TRANSPORTATION
BUREAU OF POLICY AND PLANNING
PLANNING INVENTORY AND DATA

TRAFFIC RECORDER DATA

TOWN OF NEW MILFORD ROUTE DIRECTION B

ELM STREET - WEST OF US 202

DAY	SUN	MON	TUE	WED	THU	FRI	SAT
DATE	0	06/27/2011	06/28/2011	0	0	0	0
TYPE							
HOUR							

2011 ADT = 7800 ACF = NA

****

12A	0	0	35	0	0	0	0
01A	0	0	21	0	0	0	0
02A	0	0	18	0	0	0	0
03A	0	0	11	0	0	0	0
04A	0	18	0	0	0	0	0
05A	0	51	0	0	0	0	0
06A	0	191	0	0	0	0	0
07A	0	445	0	0	0	0	0
08A	0	513	0	0	0	0	0
09A	0	550	0	0	0	0	0
10A	0	581	0	0	0	0	0
11A	0	583	0	0	0	0	0
12P	0	682	0	0	0	0	0
01P	0	580	0	0	0	0	0
02P	0	584	0	0	0	0	0
03P	0	666	0	0	0	0	0
04P	0	702	0	0	0	0	0
05P	0	671	0	0	0	0	0
06P	0	498	0	0	0	0	0
07P	0	407	0	0	0	0	0
08P	0	323	0	0	0	0	0
09P	0	241	0	0	0	0	0
10P	0	146	0	0	0	0	0
11P	0	96	0	0	0	0	0
TOT	0	8528	85	0	0	0	0

STATE OF CONNECTICUT
DEPARTMENT OF TRANSPORTATION
BUREAU OF POLICY AND PLANNING
PLANNING INVENTORY AND DATA

TRAFFIC RECORDER DATA

TOWN OF NEW MILFORD ROUTE DIRECTION B

RAILROAD STREET - NORTH OF ROUTE 67

DAY	SUN	MON	TUE	WED	THU	FRI	SAT
DATE	0	0	0	08/03/2011	08/04/2011	0	0
TYPE							
HOUR							

2011 ADT = 7200 ACF = NA

****

12A	0	0	0	0	52	0	0
01A	0	0	0	0	27	0	0
02A	0	0	0	0	12	0	0
03A	0	0	0	0	19	0	0
04A	0	0	0	20	0	0	0
05A	0	0	0	79	0	0	0
06A	0	0	0	211	0	0	0
07A	0	0	0	381	0	0	0
08A	0	0	0	401	0	0	0
09A	0	0	0	435	0	0	0
10A	0	0	0	442	0	0	0
11A	0	0	0	461	0	0	0
12P	0	0	0	575	0	0	0
01P	0	0	0	554	0	0	0
02P	0	0	0	518	0	0	0
03P	0	0	0	568	0	0	0
04P	0	0	0	578	0	0	0
05P	0	0	0	690	0	0	0
06P	0	0	0	512	0	0	0
07P	0	0	0	414	0	0	0
08P	0	0	0	330	0	0	0
09P	0	0	0	263	0	0	0
10P	0	0	0	140	0	0	0
11P	0	0	0	107	0	0	0
TOT	0	0	0	7679	110	0	0

STATE OF CONNECTICUT
DEPARTMENT OF TRANSPORTATION
BUREAU OF POLICY AND PLANNING
PLANNING INVENTORY AND DATA

TRAFFIC RECORDER DATA

TOWN OF NEW MILFORD ROUTE DIRECTION B

CANDLEWOOD LAKE RD SOUTH - WEST OF US 202

DAY	SUN	MON	TUE	WED	THU	FRI	SAT
DATE	0	07/25/2011	07/26/2011	0	0	0	0
TYPE							
HOUR							

2011 ADT = 1800 ACF = NA

****

12A	0	0	23	0	0	0	0
01A	0	0	4	0	0	0	0
02A	0	7	5	0	0	0	0
03A	0	6	0	0	0	0	0
04A	0	7	0	0	0	0	0
05A	0	29	0	0	0	0	0
06A	0	89	0	0	0	0	0
07A	0	171	0	0	0	0	0
08A	0	151	0	0	0	0	0
09A	0	120	0	0	0	0	0
10A	0	91	0	0	0	0	0
11A	0	119	0	0	0	0	0
12P	0	108	0	0	0	0	0
01P	0	110	0	0	0	0	0
02P	0	101	0	0	0	0	0
03P	0	140	0	0	0	0	0
04P	0	145	0	0	0	0	0
05P	0	174	0	0	0	0	0
06P	0	113	0	0	0	0	0
07P	0	101	0	0	0	0	0
08P	0	83	0	0	0	0	0
09P	0	57	0	0	0	0	0
10P	0	35	0	0	0	0	0
11P	0	28	0	0	0	0	0
TOT	0	1985	32	0	0	0	0

STATE OF CONNECTICUT
DEPARTMENT OF TRANSPORTATION
BUREAU OF POLICY AND PLANNING
PLANNING INVENTORY AND DATA

TRAFFIC RECORDER DATA

TOWN OF NEW MILFORD ROUTE 37 DIRECTION B

AT SHERMAN TL

DAY	SUN	MON	TUE	WED	THU	FRI	SAT
DATE	0	0	07/12/2011	07/13/2011	0	0	0
TYPE							
HOUR							

2011 ADT = 4400 ACF = NA

****

12A	0	0	0	12	0	0	0
01A	0	0	0	5	0	0	0
02A	0	0	0	1	0	0	0
03A	0	0	0	9	0	0	0
04A	0	0	18	0	0	0	0
05A	0	0	42	0	0	0	0
06A	0	0	136	0	0	0	0
07A	0	0	294	0	0	0	0
08A	0	0	342	0	0	0	0
09A	0	0	296	0	0	0	0
10A	0	0	276	0	0	0	0
11A	0	0	293	0	0	0	0
12P	0	0	277	0	0	0	0
01P	0	0	309	0	0	0	0
02P	0	0	329	0	0	0	0
03P	0	0	363	0	0	0	0
04P	0	0	367	0	0	0	0
05P	0	0	422	0	0	0	0
06P	0	0	336	0	0	0	0
07P	0	0	231	0	0	0	0
08P	0	0	188	0	0	0	0
09P	0	0	152	0	0	0	0
10P	0	0	73	0	0	0	0
11P	0	0	37	0	0	0	0
TOT	0	0	4781	27	0	0	0

STATE OF CONNECTICUT
DEPARTMENT OF TRANSPORTATION
BUREAU OF POLICY AND PLANNING
PLANNING INVENTORY AND DATA

TRAFFIC RECORDER DATA

TOWN OF NEW MILFORD ROUTE DIRECTION B

MERRYALL ROAD - SOUTH OF CHAPEL HILL ROAD

DAY	SUN	MON	TUE	WED	THU	FRI	SAT
DATE	0	06/27/2011	06/28/2011	0	0	0	0
TYPE							
HOUR							
	2011 ADT = 400		ACF = NA				
	**********						
12A	0	0	5	0	0	0	0
01A	0	0	3	0	0	0	0
02A	0	0	1	0	0	0	0
03A	0	3	0	0	0	0	0
04A	0	3	2	0	0	0	0
05A	0	6	0	0	0	0	0
06A	0	14	0	0	0	0	0
07A	0	19	0	0	0	0	0
08A	0	16	0	0	0	0	0
09A	0	26	0	0	0	0	0
10A	0	20	0	0	0	0	0
11A	0	19	0	0	0	0	0
12P	0	23	0	0	0	0	0
01P	0	21	0	0	0	0	0
02P	0	25	0	0	0	0	0
03P	0	22	0	0	0	0	0
04P	0	40	0	0	0	0	0
05P	0	40	0	0	0	0	0
06P	0	26	0	0	0	0	0
07P	0	24	0	0	0	0	0
08P	0	26	0	0	0	0	0
09P	0	15	0	0	0	0	0
10P	0	7	0	0	0	0	0
11P	0	5	0	0	0	0	0
TOT	0	400	11	0	0	0	0

STATE OF CONNECTICUT
DEPARTMENT OF TRANSPORTATION
BUREAU OF POLICY AND PLANNING
PLANNING INVENTORY AND DATA

TRAFFIC RECORDER DATA

TOWN OF NEW MILFORD ROUTE 202 DIRECTION B

SW OF CONNELLY ROAD

DAY	SUN	MON	TUE	WED	THU	FRI	SAT
DATE	0	0	0	06/22/2011	06/23/2011	0	0
TYPE							
HOUR							

2011 ADT = 7600 ACF = NA

****

12A	0	0	0	0	34	0	0
01A	0	0	0	0	16	0	0
02A	0	0	0	0	16	0	0
03A	0	0	0	0	20	0	0
04A	0	0	0	35	0	0	0
05A	0	0	0	143	0	0	0
06A	0	0	0	375	0	0	0
07A	0	0	0	623	0	0	0
08A	0	0	0	538	0	0	0
09A	0	0	0	543	0	0	0
10A	0	0	0	529	0	0	0
11A	0	0	0	476	0	0	0
12P	0	0	0	518	0	0	0
01P	0	0	0	535	0	0	0
02P	0	0	0	513	0	0	0
03P	0	0	0	646	0	0	0
04P	0	0	0	695	0	0	0
05P	0	0	0	622	0	0	0
06P	0	0	0	517	0	0	0
07P	0	0	0	362	0	0	0
08P	0	0	0	238	0	0	0
09P	0	0	0	216	0	0	0
10P	0	0	0	120	0	0	0
11P	0	0	0	90	0	0	0
TOT	0	0	0	8334	86	0	0

STATE OF CONNECTICUT
DEPARTMENT OF TRANSPORTATION
BUREAU OF POLICY AND PLANNING
PLANNING INVENTORY AND DATA

TRAFFIC RECORDER DATA

TOWN OF NEW MILFORD ROUTE 7 DIRECTION N

SOUTH OF CROSS ROAD

DAY	SUN	MON	TUE	WED	THU	FRI	SAT
DATE	0	08/08/2011	08/09/2011	0	0	0	0
TYPE							
HOUR							

2011 ADT = 14400 ACF = NA

****

12A	0	0	138	0	0	0	0
01A	0	0	69	0	0	0	0
02A	0	0	39	0	0	0	0
03A	0	0	35	0	0	0	0
04A	0	69	0	0	0	0	0
05A	0	125	0	0	0	0	0
06A	0	470	0	0	0	0	0
07A	0	646	0	0	0	0	0
08A	0	760	0	0	0	0	0
09A	0	658	0	0	0	0	0
10A	0	710	0	0	0	0	0
11A	0	815	0	0	0	0	0
12P	0	852	0	0	0	0	0
01P	0	820	0	0	0	0	0
02P	0	941	0	0	0	0	0
03P	0	1230	0	0	0	0	0
04P	0	1579	0	0	0	0	0
05P	0	1779	0	0	0	0	0
06P	0	1241	0	0	0	0	0
07P	0	951	0	0	0	0	0
08P	0	645	0	0	0	0	0
09P	0	549	0	0	0	0	0
10P	0	334	0	0	0	0	0
11P	0	222	0	0	0	0	0
TOT	0	15396	281	0	0	0	0

STATE OF CONNECTICUT
DEPARTMENT OF TRANSPORTATION
BUREAU OF POLICY AND PLANNING
PLANNING INVENTORY AND DATA

TRAFFIC RECORDER DATA

TOWN OF NEW MILFORD ROUTE 7 DIRECTION S

SOUTH OF CROSS ROAD

DAY	SUN	MON	TUE	WED	THU	FRI	SAT
DATE	0	08/08/2011	08/09/2011	0	0	0	0
TYPE							
HOUR							

2011 ADT = 14500 ACF = NA

****

12A	0	0	61	0	0	0	0
01A	0	0	57	0	0	0	0
02A	0	0	30	0	0	0	0
03A	0	0	71	0	0	0	0
04A	0	163	0	0	0	0	0
05A	0	471	0	0	0	0	0
06A	0	1311	0	0	0	0	0
07A	0	1700	0	0	0	0	0
08A	0	1375	0	0	0	0	0
09A	0	994	0	0	0	0	0
10A	0	846	0	0	0	0	0
11A	0	856	0	0	0	0	0
12P	0	918	0	0	0	0	0
01P	0	947	0	0	0	0	0
02P	0	890	0	0	0	0	0
03P	0	955	0	0	0	0	0
04P	0	995	0	0	0	0	0
05P	0	936	0	0	0	0	0
06P	0	692	0	0	0	0	0
07P	0	541	0	0	0	0	0
08P	0	353	0	0	0	0	0
09P	0	294	0	0	0	0	0
10P	0	213	0	0	0	0	0
11P	0	117	0	0	0	0	0
TOT	0	15567	219	0	0	0	0

STATE OF CONNECTICUT
DEPARTMENT OF TRANSPORTATION
BUREAU OF POLICY AND PLANNING
PLANNING INVENTORY AND DATA

TRAFFIC RECORDER DATA

TOWN OF NEW MILFORD ROUTE 7 DIRECTION N

SOUTH OF DODD ROAD

DAY	SUN	MON	TUE	WED	THU	FRI	SAT
DATE	0	0	07/19/2011	07/20/2011	0	0	0
TYPE							
HOUR							

2011 ADT = 13500 ACF = NA

****

12A	0	0	0	101	0	0	0
01A	0	0	0	66	0	0	0
02A	0	0	0	51	0	0	0
03A	0	0	19	19	0	0	0
04A	0	0	39	0	0	0	0
05A	0	0	116	0	0	0	0
06A	0	0	350	0	0	0	0
07A	0	0	534	0	0	0	0
08A	0	0	679	0	0	0	0
09A	0	0	733	0	0	0	0
10A	0	0	793	0	0	0	0
11A	0	0	897	0	0	0	0
12P	0	0	1026	0	0	0	0
01P	0	0	989	0	0	0	0
02P	0	0	978	0	0	0	0
03P	0	0	1029	0	0	0	0
04P	0	0	1221	0	0	0	0
05P	0	0	1322	0	0	0	0
06P	0	0	1167	0	0	0	0
07P	0	0	837	0	0	0	0
08P	0	0	787	0	0	0	0
09P	0	0	563	0	0	0	0
10P	0	0	343	0	0	0	0
11P	0	0	175	0	0	0	0
TOT	0	0	14597	237	0	0	0

STATE OF CONNECTICUT
DEPARTMENT OF TRANSPORTATION
BUREAU OF POLICY AND PLANNING
PLANNING INVENTORY AND DATA

TRAFFIC RECORDER DATA

TOWN OF NEW MILFORD ROUTE 7 DIRECTION S

SOUTH OF DODD ROAD

DAY	SUN	MON	TUE	WED	THU	FRI	SAT
DATE	0	0	07/19/2011	07/20/2011	0	0	0
TYPE							
HOUR							

2011 ADT = 13800 ACF = NA

****

12A	0	0	0	58	0	0	0
01A	0	0	0	40	0	0	0
02A	0	0	0	37	0	0	0
03A	0	0	35	40	0	0	0
04A	0	0	107	0	0	0	0
05A	0	0	314	0	0	0	0
06A	0	0	796	0	0	0	0
07A	0	0	1116	0	0	0	0
08A	0	0	1044	0	0	0	0
09A	0	0	947	0	0	0	0
10A	0	0	957	0	0	0	0
11A	0	0	958	0	0	0	0
12P	0	0	984	0	0	0	0
01P	0	0	970	0	0	0	0
02P	0	0	966	0	0	0	0
03P	0	0	995	0	0	0	0
04P	0	0	967	0	0	0	0
05P	0	0	900	0	0	0	0
06P	0	0	864	0	0	0	0
07P	0	0	709	0	0	0	0
08P	0	0	595	0	0	0	0
09P	0	0	372	0	0	0	0
10P	0	0	223	0	0	0	0
11P	0	0	156	0	0	0	0
TOT	0	0	14975	175	0	0	0

STATE OF CONNECTICUT
DEPARTMENT OF TRANSPORTATION
BUREAU OF POLICY AND PLANNING
PLANNING INVENTORY AND DATA

TRAFFIC RECORDER DATA

TOWN OF NEW MILFORD ROUTE DIRECTION B

BOARDMAN ROAD - WEST OF RIVER ROAD

DAY	SUN	MON	TUE	WED	THU	FRI	SAT
DATE	0	0	07/12/2011	07/13/2011	0	0	0
TYPE							
HOUR							

2011 ADT = 3300 ACF = NA

****

12A	0	0	0	17	0	0	0
01A	0	0	0	5	0	0	0
02A	0	0	0	3	0	0	0
03A	0	0	3	9	0	0	0
04A	0	0	7	0	0	0	0
05A	0	0	29	0	0	0	0
06A	0	0	127	0	0	0	0
07A	0	0	236	0	0	0	0
08A	0	0	290	0	0	0	0
09A	0	0	245	0	0	0	0
10A	0	0	214	0	0	0	0
11A	0	0	226	0	0	0	0
12P	0	0	218	0	0	0	0
01P	0	0	223	0	0	0	0
02P	0	0	242	0	0	0	0
03P	0	0	272	0	0	0	0
04P	0	0	277	0	0	0	0
05P	0	0	330	0	0	0	0
06P	0	0	221	0	0	0	0
07P	0	0	165	0	0	0	0
08P	0	0	152	0	0	0	0
09P	0	0	103	0	0	0	0
10P	0	0	46	0	0	0	0
11P	0	0	25	0	0	0	0
TOT	0	0	3651	34	0	0	0

STATE OF CONNECTICUT
DEPARTMENT OF TRANSPORTATION
BUREAU OF POLICY AND PLANNING
PLANNING INVENTORY AND DATA

TRAFFIC RECORDER DATA

TOWN OF NEW MILFORD ROUTE DIRECTION W

BANK ST (1W WB) - EAST OF RAILROAD ST

DAY	SUN	MON	TUE	WED	THU	FRI	SAT
DATE	0	0	0	07/13/2011	07/14/2011	0	0
TYPE							
HOUR							

2011 ADT = 1500 ACF = NA

****

12A	0	0	0	0	13	0	0
01A	0	0	0	0	7	0	0
02A	0	0	0	0	7	0	0
03A	0	0	0	0	3	0	0
04A	0	0	0	4	0	0	0
05A	0	0	0	27	0	0	0
06A	0	0	0	29	0	0	0
07A	0	0	0	67	0	0	0
08A	0	0	0	74	0	0	0
09A	0	0	0	92	0	0	0
10A	0	0	0	118	0	0	0
11A	0	0	0	139	0	0	0
12P	0	0	0	119	0	0	0
01P	0	0	0	124	0	0	0
02P	0	0	0	102	0	0	0
03P	0	0	0	121	0	0	0
04P	0	0	0	112	0	0	0
05P	0	0	0	115	0	0	0
06P	0	0	0	121	0	0	0
07P	0	0	0	87	0	0	0
08P	0	0	0	74	0	0	0
09P	0	0	0	77	0	0	0
10P	0	0	0	45	0	0	0
11P	0	0	0	24	0	0	0
TOT	0	0	0	1671	30	0	0

STATE OF CONNECTICUT
DEPARTMENT OF TRANSPORTATION
BUREAU OF POLICY AND PLANNING
PLANNING INVENTORY AND DATA

TRAFFIC RECORDER DATA

TOWN OF NEW MILFORD ROUTE DIRECTION B

EAST BUCK'S ROCK RD - E OF BUCK'S ROCK RD

DAY	SUN	MON	TUE	WED	THU	FRI	SAT
DATE	0	0	0	06/22/2011	06/23/2011	0	0
TYPE							
HOUR							

2011 ADT = 900 ACF = NA

****

12A	0	0	0	0	12	0	0
01A	0	0	0	0	1	0	0
02A	0	0	0	0	1	0	0
03A	0	0	0	0	3	0	0
04A	0	0	0	2	0	0	0
05A	0	0	0	7	0	0	0
06A	0	0	0	32	0	0	0
07A	0	0	0	80	0	0	0
08A	0	0	0	87	0	0	0
09A	0	0	0	57	0	0	0
10A	0	0	0	48	0	0	0
11A	0	0	0	43	0	0	0
12P	0	0	0	60	0	0	0
01P	0	0	0	49	0	0	0
02P	0	0	0	73	0	0	0
03P	0	0	0	78	0	0	0
04P	0	0	0	76	0	0	0
05P	0	0	0	86	0	0	0
06P	0	0	0	57	0	0	0
07P	0	0	0	51	0	0	0
08P	0	0	0	33	0	0	0
09P	0	0	0	31	0	0	0
10P	0	0	0	12	0	0	0
11P	0	0	0	7	0	0	0
TOT	0	0	0	969	17	0	0

STATE OF CONNECTICUT
DEPARTMENT OF TRANSPORTATION
BUREAU OF POLICY AND PLANNING
PLANNING INVENTORY AND DATA

TRAFFIC RECORDER DATA

TOWN OF NEW MILFORD ROUTE DIRECTION B

HIGH STREET - SOUTH OF MILL STREET

DAY	SUN	MON	TUE	WED	THU	FRI	SAT
DATE	0	0	0	07/06/2011	07/07/2011	0	0
TYPE							
HOUR							

2011 ADT = 350 ACF = NA

****

12A	0	0	0	0	2	0	0
01A	0	0	0	0	0	0	0
02A	0	0	0	0	2	0	0
03A	0	0	0	0	0	0	0
04A	0	0	0	3	1	0	0
05A	0	0	0	3	0	0	0
06A	0	0	0	14	0	0	0
07A	0	0	0	12	0	0	0
08A	0	0	0	22	0	0	0
09A	0	0	0	19	0	0	0
10A	0	0	0	24	0	0	0
11A	0	0	0	24	0	0	0
12P	0	0	0	22	0	0	0
01P	0	0	0	19	0	0	0
02P	0	0	0	19	0	0	0
03P	0	0	0	19	0	0	0
04P	0	0	0	27	0	0	0
05P	0	0	0	35	0	0	0
06P	0	0	0	23	0	0	0
07P	0	0	0	27	0	0	0
08P	0	0	0	23	0	0	0
09P	0	0	0	13	0	0	0
10P	0	0	0	14	0	0	0
11P	0	0	0	10	0	0	0
TOT	0	0	0	372	5	0	0

STATE OF CONNECTICUT
DEPARTMENT OF TRANSPORTATION
BUREAU OF POLICY AND PLANNING
PLANNING INVENTORY AND DATA

TRAFFIC RECORDER DATA

TOWN OF NEW MILFORD ROUTE DIRECTION B

MERRYALL RD - S OF WEST MEETINGHOUSE ROAD

DAY	SUN	MON	TUE	WED	THU	FRI	SAT
DATE	0	06/27/2011	06/28/2011	0	0	0	0
TYPE							
HOUR							

2011 ADT = 1500 ACF = NA

****

12A	0	0	9	0	0	0	0
01A	0	0	6	0	0	0	0
02A	0	0	3	0	0	0	0
03A	0	1	1	0	0	0	0
04A	0	7	4	0	0	0	0
05A	0	28	0	0	0	0	0
06A	0	51	0	0	0	0	0
07A	0	103	0	0	0	0	0
08A	0	117	0	0	0	0	0
09A	0	84	0	0	0	0	0
10A	0	79	0	0	0	0	0
11A	0	85	0	0	0	0	0
12P	0	99	0	0	0	0	0
01P	0	106	0	0	0	0	0
02P	0	92	0	0	0	0	0
03P	0	91	0	0	0	0	0
04P	0	133	0	0	0	0	0
05P	0	134	0	0	0	0	0
06P	0	146	0	0	0	0	0
07P	0	85	0	0	0	0	0
08P	0	89	0	0	0	0	0
09P	0	51	0	0	0	0	0
10P	0	32	0	0	0	0	0
11P	0	14	0	0	0	0	0
TOT	0	1627	23	0	0	0	0

STATE OF CONNECTICUT
DEPARTMENT OF TRANSPORTATION
BUREAU OF POLICY AND PLANNING
PLANNING INVENTORY AND DATA

TRAFFIC RECORDER DATA

TOWN OF NEW MILFORD ROUTE DIRECTION B

MOUNTAIN VIEW TER - SW OF MTN VIEW AVE

DAY	SUN	MON	TUE	WED	THU	FRI	SAT
DATE	0	06/20/2011	06/21/2011	0	0	0	0
TYPE							
HOUR							
	2011 ADT = 80		ACF = NA				
	**********						
12A	0	0	1	0	0	0	0
01A	0	0	0	0	0	0	0
02A	0	0	0	0	0	0	0
03A	0	0	1	0	0	0	0
04A	0	0	1	0	0	0	0
05A	0	0	4	0	0	0	0
06A	0	7	0	0	0	0	0
07A	0	6	0	0	0	0	0
08A	0	6	0	0	0	0	0
09A	0	0	0	0	0	0	0
10A	0	8	0	0	0	0	0
11A	0	2	0	0	0	0	0
12P	0	8	0	0	0	0	0
01P	0	7	0	0	0	0	0
02P	0	4	0	0	0	0	0
03P	0	9	0	0	0	0	0
04P	0	7	0	0	0	0	0
05P	0	9	0	0	0	0	0
06P	0	1	0	0	0	0	0
07P	0	2	0	0	0	0	0
08P	0	5	0	0	0	0	0
09P	0	1	0	0	0	0	0
10P	0	0	0	0	0	0	0
11P	0	1	0	0	0	0	0
TOT	0	83	7	0	0	0	0

STATE OF CONNECTICUT
DEPARTMENT OF TRANSPORTATION
BUREAU OF POLICY AND PLANNING
PLANNING INVENTORY AND DATA

TRAFFIC RECORDER DATA

TOWN OF NEW MILFORD ROUTE DIRECTION B

PARK LANE WEST - WEST OF US 202

DAY	SUN	MON	TUE	WED	THU	FRI	SAT
DATE	0	06/27/2011	06/28/2011	0	0	0	0
TYPE							
HOUR							

2011 ADT = 900 ACF = NA

****

12A	0	0	5	0	0	0	0
01A	0	0	2	0	0	0	0
02A	0	0	2	0	0	0	0
03A	0	3	2	0	0	0	0
04A	0	8	0	0	0	0	0
05A	0	11	0	0	0	0	0
06A	0	42	0	0	0	0	0
07A	0	63	0	0	0	0	0
08A	0	42	0	0	0	0	0
09A	0	50	0	0	0	0	0
10A	0	40	0	0	0	0	0
11A	0	65	0	0	0	0	0
12P	0	56	0	0	0	0	0
01P	0	54	0	0	0	0	0
02P	0	50	0	0	0	0	0
03P	0	55	0	0	0	0	0
04P	0	78	0	0	0	0	0
05P	0	97	0	0	0	0	0
06P	0	64	0	0	0	0	0
07P	0	67	0	0	0	0	0
08P	0	46	0	0	0	0	0
09P	0	42	0	0	0	0	0
10P	0	22	0	0	0	0	0
11P	0	12	0	0	0	0	0
TOT	0	967	11	0	0	0	0

STATE OF CONNECTICUT
DEPARTMENT OF TRANSPORTATION
BUREAU OF POLICY AND PLANNING
PLANNING INVENTORY AND DATA

TRAFFIC RECORDER DATA

TOWN OF NEW MILFORD ROUTE DIRECTION B

RUSSELING RIDGE RD-S OF CATHRYN ST(N JCT)

DAY	SUN	MON	TUE	WED	THU	FRI	SAT
DATE	0	06/20/2011	06/21/2011	0	0	0	0
TYPE							
HOUR							

2011 ADT = 70 ACF = NA

****

12A	0	0	0	0	0	0	0
01A	0	0	0	0	0	0	0
02A	0	0	2	0	0	0	0
03A	0	0	0	0	0	0	0
04A	0	0	0	0	0	0	0
05A	0	0	1	0	0	0	0
06A	0	8	0	0	0	0	0
07A	0	3	0	0	0	0	0
08A	0	5	0	0	0	0	0
09A	0	2	0	0	0	0	0
10A	0	1	0	0	0	0	0
11A	0	4	0	0	0	0	0
12P	0	7	0	0	0	0	0
01P	0	2	0	0	0	0	0
02P	0	6	0	0	0	0	0
03P	0	10	0	0	0	0	0
04P	0	4	0	0	0	0	0
05P	0	14	0	0	0	0	0
06P	0	0	0	0	0	0	0
07P	0	2	0	0	0	0	0
08P	0	3	0	0	0	0	0
09P	0	0	0	0	0	0	0
10P	0	1	0	0	0	0	0
11P	0	0	0	0	0	0	0
TOT	0	72	3	0	0	0	0

STATE OF CONNECTICUT
DEPARTMENT OF TRANSPORTATION
BUREAU OF POLICY AND PLANNING
PLANNING INVENTORY AND DATA

TRAFFIC RECORDER DATA

TOWN OF NEW MILFORD ROUTE DIRECTION B

WELLS ROAD - EAST OF ASPETUCK RIDGE ROAD

DAY	SUN	MON	TUE	WED	THU	FRI	SAT
DATE	0	06/27/2011	06/28/2011	0	0	0	0
TYPE							
HOUR							

2011 ADT = 1100 ACF = NA

****

12A	0	0	9	0	0	0	0
01A	0	0	5	0	0	0	0
02A	0	0	3	0	0	0	0
03A	0	2	1	0	0	0	0
04A	0	1	0	0	0	0	0
05A	0	10	0	0	0	0	0
06A	0	39	0	0	0	0	0
07A	0	67	0	0	0	0	0
08A	0	62	0	0	0	0	0
09A	0	76	0	0	0	0	0
10A	0	66	0	0	0	0	0
11A	0	69	0	0	0	0	0
12P	0	63	0	0	0	0	0
01P	0	72	0	0	0	0	0
02P	0	72	0	0	0	0	0
03P	0	81	0	0	0	0	0
04P	0	117	0	0	0	0	0
05P	0	136	0	0	0	0	0
06P	0	96	0	0	0	0	0
07P	0	81	0	0	0	0	0
08P	0	75	0	0	0	0	0
09P	0	30	0	0	0	0	0
10P	0	28	0	0	0	0	0
11P	0	12	0	0	0	0	0
TOT	0	1255	18	0	0	0	0

STATE OF CONNECTICUT
DEPARTMENT OF TRANSPORTATION
BUREAU OF POLICY AND PLANNING
PLANNING INVENTORY AND DATA

TRAFFIC RECORDER DATA

TOWN OF NEW MILFORD ROUTE DIRECTION B

WEST STREET - NORTH OF MILL STREET

DAY	SUN	MON	TUE	WED	THU	FRI	SAT
DATE	0	0	0	07/13/2011	07/14/2011	0	0
TYPE							
HOUR							

2011 ADT = 1100 ACF = NA

****

12A	0	0	0	0	3	0	0
01A	0	0	0	0	5	0	0
02A	0	0	0	0	3	0	0
03A	0	0	0	5	0	0	0
04A	0	0	0	11	0	0	0
05A	0	0	0	5	0	0	0
06A	0	0	0	39	0	0	0
07A	0	0	0	65	0	0	0
08A	0	0	0	70	0	0	0
09A	0	0	0	66	0	0	0
10A	0	0	0	90	0	0	0
11A	0	0	0	98	0	0	0
12P	0	0	0	110	0	0	0
01P	0	0	0	74	0	0	0
02P	0	0	0	80	0	0	0
03P	0	0	0	75	0	0	0
04P	0	0	0	98	0	0	0
05P	0	0	0	99	0	0	0
06P	0	0	0	88	0	0	0
07P	0	0	0	61	0	0	0
08P	0	0	0	43	0	0	0
09P	0	0	0	37	0	0	0
10P	0	0	0	14	0	0	0
11P	0	0	0	7	0	0	0
TOT	0	0	0	1235	11	0	0

STATE OF CONNECTICUT
DEPARTMENT OF TRANSPORTATION
BUREAU OF POLICY AND PLANNING
PLANNING INVENTORY AND DATA

TRAFFIC RECORDER DATA

TOWN OF NEW MILFORD ROUTE DIRECTION B

FENWAY DR - EAST OF LONE OAK DRIVE

DAY	SUN	MON	TUE	WED	THU	FRI	SAT
DATE	0	07/25/2011	07/26/2011	0	0	0	0
TYPE							
HOUR							

2011 ADT = 100 ACF = NA

****

12A	0	0	1	0	0	0	0
01A	0	2	0	0	0	0	0
02A	0	0	0	0	0	0	0
03A	0	0	0	0	0	0	0
04A	0	2	0	0	0	0	0
05A	0	0	0	0	0	0	0
06A	0	6	0	0	0	0	0
07A	0	3	0	0	0	0	0
08A	0	14	0	0	0	0	0
09A	0	5	0	0	0	0	0
10A	0	6	0	0	0	0	0
11A	0	6	0	0	0	0	0
12P	0	12	0	0	0	0	0
01P	0	3	0	0	0	0	0
02P	0	5	0	0	0	0	0
03P	0	0	0	0	0	0	0
04P	0	7	0	0	0	0	0
05P	0	10	0	0	0	0	0
06P	0	4	0	0	0	0	0
07P	0	7	0	0	0	0	0
08P	0	0	0	0	0	0	0
09P	0	8	0	0	0	0	0
10P	0	2	0	0	0	0	0
11P	0	3	0	0	0	0	0
TOT	0	105	1	0	0	0	0

STATE OF CONNECTICUT
DEPARTMENT OF TRANSPORTATION
BUREAU OF POLICY AND PLANNING
PLANNING INVENTORY AND DATA

TRAFFIC RECORDER DATA

TOWN OF NEW MILFORD ROUTE 37 DIRECTION B

NE OF CORTLAND DRIVE

DAY	SUN	MON	TUE	WED	THU	FRI	SAT
DATE	0	0	07/12/2011	07/13/2011	0	0	0
TYPE							
HOUR							

2011 ADT = 5000 ACF = NA

****

12A	0	0	0	22	0	0	0
01A	0	0	0	9	0	0	0
02A	0	0	0	3	0	0	0
03A	0	0	2	8	0	0	0
04A	0	0	12	0	0	0	0
05A	0	0	46	0	0	0	0
06A	0	0	144	0	0	0	0
07A	0	0	322	0	0	0	0
08A	0	0	400	0	0	0	0
09A	0	0	347	0	0	0	0
10A	0	0	308	0	0	0	0
11A	0	0	331	0	0	0	0
12P	0	0	329	0	0	0	0
01P	0	0	344	0	0	0	0
02P	0	0	361	0	0	0	0
03P	0	0	396	0	0	0	0
04P	0	0	432	0	0	0	0
05P	0	0	481	0	0	0	0
06P	0	0	377	0	0	0	0
07P	0	0	277	0	0	0	0
08P	0	0	224	0	0	0	0
09P	0	0	167	0	0	0	0
10P	0	0	85	0	0	0	0
11P	0	0	51	0	0	0	0
TOT	0	0	5436	42	0	0	0

STATE OF CONNECTICUT
DEPARTMENT OF TRANSPORTATION
BUREAU OF POLICY AND PLANNING
PLANNING INVENTORY AND DATA

TRAFFIC RECORDER DATA

TOWN OF NEW MILFORD ROUTE 109 DIRECTION B

NE OF HIPP ROAD

DAY	SUN	MON	TUE	WED	THU	FRI	SAT
DATE	0	06/20/2011	06/21/2011	0	0	0	0
TYPE							
HOUR							

2011 ADT = 2800 ACF = 1.00

****

12A	0	0	13	0	0	0	0
01A	0	0	6	0	0	0	0
02A	0	0	6	0	0	0	0
03A	0	0	3	0	0	0	0
04A	0	0	9	0	0	0	0
05A	0	36	0	0	0	0	0
06A	0	136	0	0	0	0	0
07A	0	240	0	0	0	0	0
08A	0	257	0	0	0	0	0
09A	0	173	0	0	0	0	0
10A	0	175	0	0	0	0	0
11A	0	169	0	0	0	0	0
12P	0	187	0	0	0	0	0
01P	0	177	0	0	0	0	0
02P	0	230	0	0	0	0	0
03P	0	226	0	0	0	0	0
04P	0	234	0	0	0	0	0
05P	0	253	0	0	0	0	0
06P	0	189	0	0	0	0	0
07P	0	143	0	0	0	0	0
08P	0	114	0	0	0	0	0
09P	0	71	0	0	0	0	0
10P	0	51	0	0	0	0	0
11P	0	31	0	0	0	0	0
TOT	0	3092	37	0	0	0	0

STATE OF CONNECTICUT
DEPARTMENT OF TRANSPORTATION
BUREAU OF POLICY AND PLANNING
PLANNING INVENTORY AND DATA

TRAFFIC RECORDER DATA

TOWN OF NEW MILFORD ROUTE 67 DIRECTION B

SE OF BEARD ROAD

DAY	SUN	MON	TUE	WED	THU	FRI	SAT
DATE	0	0	0	07/06/2011	07/07/2011	0	0
TYPE							
HOUR							

2011 ADT = 8200 ACF = NA

****

12A	0	0	0	0	46	0	0
01A	0	0	0	0	21	0	0
02A	0	0	0	0	14	0	0
03A	0	0	0	0	11	0	0
04A	0	0	0	29	27	0	0
05A	0	0	0	104	0	0	0
06A	0	0	0	344	0	0	0
07A	0	0	0	511	0	0	0
08A	0	0	0	602	0	0	0
09A	0	0	0	544	0	0	0
10A	0	0	0	543	0	0	0
11A	0	0	0	546	0	0	0
12P	0	0	0	538	0	0	0
01P	0	0	0	512	0	0	0
02P	0	0	0	562	0	0	0
03P	0	0	0	622	0	0	0
04P	0	0	0	707	0	0	0
05P	0	0	0	738	0	0	0
06P	0	0	0	622	0	0	0
07P	0	0	0	482	0	0	0
08P	0	0	0	356	0	0	0
09P	0	0	0	279	0	0	0
10P	0	0	0	160	0	0	0
11P	0	0	0	67	0	0	0
TOT	0	0	0	8868	119	0	0

STATE OF CONNECTICUT
DEPARTMENT OF TRANSPORTATION
BUREAU OF POLICY AND PLANNING
PLANNING INVENTORY AND DATA

TRAFFIC RECORDER DATA

TOWN OF NEW MILFORD ROUTE 67 DIRECTION B

SE OF DORWIN HILL ROAD

DAY	SUN	MON	TUE	WED	THU	FRI	SAT
DATE	0	0	0	07/06/2011	07/07/2011	0	0
TYPE							
HOUR							

2011 ADT = 5900 ACF = NA

****

12A	0	0	0	0	27	0	0
01A	0	0	0	0	9	0	0
02A	0	0	0	0	8	0	0
03A	0	0	0	0	10	0	0
04A	0	0	0	16	28	0	0
05A	0	0	0	88	0	0	0
06A	0	0	0	298	0	0	0
07A	0	0	0	406	0	0	0
08A	0	0	0	462	0	0	0
09A	0	0	0	402	0	0	0
10A	0	0	0	407	0	0	0
11A	0	0	0	397	0	0	0
12P	0	0	0	372	0	0	0
01P	0	0	0	347	0	0	0
02P	0	0	0	417	0	0	0
03P	0	0	0	454	0	0	0
04P	0	0	0	502	0	0	0
05P	0	0	0	550	0	0	0
06P	0	0	0	417	0	0	0
07P	0	0	0	301	0	0	0
08P	0	0	0	237	0	0	0
09P	0	0	0	186	0	0	0
10P	0	0	0	106	0	0	0
11P	0	0	0	38	0	0	0
TOT	0	0	0	6403	82	0	0

STATE OF CONNECTICUT
DEPARTMENT OF TRANSPORTATION
BUREAU OF POLICY AND PLANNING
PLANNING INVENTORY AND DATA

TRAFFIC RECORDER DATA

TOWN OF NEW MILFORD ROUTE 7 DIRECTION N

SE OF US 202 & RT 67 CONNECTOR

DAY	SUN	MON	TUE	WED	THU	FRI	SAT
DATE	0	07/18/2011	07/19/2011	0	0	0	0
TYPE							
HOUR							
	2011 ADT = 13500		ACF = NA				
	**********						
12A	0	0	106	0	0	0	0
01A	0	0	44	0	0	0	0
02A	0	0	32	0	0	0	0
03A	0	10	16	0	0	0	0
04A	0	31	0	0	0	0	0
05A	0	79	0	0	0	0	0
06A	0	295	0	0	0	0	0
07A	0	555	0	0	0	0	0
08A	0	662	0	0	0	0	0
09A	0	800	0	0	0	0	0
10A	0	872	0	0	0	0	0
11A	0	880	0	0	0	0	0
12P	0	912	0	0	0	0	0
01P	0	1008	0	0	0	0	0
02P	0	995	0	0	0	0	0
03P	0	1131	0	0	0	0	0
04P	0	1207	0	0	0	0	0
05P	0	1278	0	0	0	0	0
06P	0	1111	0	0	0	0	0
07P	0	883	0	0	0	0	0
08P	0	789	0	0	0	0	0
09P	0	617	0	0	0	0	0
10P	0	367	0	0	0	0	0
11P	0	208	0	0	0	0	0
TOT	0	14690	198	0	0	0	0

STATE OF CONNECTICUT
DEPARTMENT OF TRANSPORTATION
BUREAU OF POLICY AND PLANNING
PLANNING INVENTORY AND DATA

TRAFFIC RECORDER DATA

TOWN OF NEW MILFORD ROUTE 7 DIRECTION S

SE OF US 202 & RT 67 CONNECTOR

DAY	SUN	MON	TUE	WED	THU	FRI	SAT
DATE	0	07/18/2011	07/19/2011	0	0	0	0
TYPE							
HOUR							
	2011 ADT = 14300		ACF = NA				
	**********						
12A	0	0	47	0	0	0	0
01A	0	0	25	0	0	0	0
02A	0	0	29	0	0	0	0
03A	0	26	37	0	0	0	0
04A	0	119	0	0	0	0	0
05A	0	394	0	0	0	0	0
06A	0	953	0	0	0	0	0
07A	0	1209	0	0	0	0	0
08A	0	1213	0	0	0	0	0
09A	0	1093	0	0	0	0	0
10A	0	1025	0	0	0	0	0
11A	0	1103	0	0	0	0	0
12P	0	1076	0	0	0	0	0
01P	0	1003	0	0	0	0	0
02P	0	998	0	0	0	0	0
03P	0	972	0	0	0	0	0
04P	0	991	0	0	0	0	0
05P	0	917	0	0	0	0	0
06P	0	781	0	0	0	0	0
07P	0	635	0	0	0	0	0
08P	0	472	0	0	0	0	0
09P	0	291	0	0	0	0	0
10P	0	223	0	0	0	0	0
11P	0	124	0	0	0	0	0
TOT	0	15618	138	0	0	0	0

STATE OF CONNECTICUT
DEPARTMENT OF TRANSPORTATION
BUREAU OF POLICY AND PLANNING
PLANNING INVENTORY AND DATA

TRAFFIC RECORDER DATA

TOWN OF NEW MILFORD ROUTE 7 DIRECTION N

NW OF DRIVE TO BIG Y SHOPPING CENTER

DAY	SUN	MON	TUE	WED	THU	FRI	SAT
DATE	0	08/01/2011	08/02/2011	0	0	0	0
TYPE							
HOUR							

2011 ADT = 6800 ACF = NA

****

12A	0	0	37	0	0	0	0
01A	0	0	35	0	0	0	0
02A	0	0	14	0	0	0	0
03A	0	8	6	0	0	0	0
04A	0	17	0	0	0	0	0
05A	0	48	0	0	0	0	0
06A	0	169	0	0	0	0	0
07A	0	342	0	0	0	0	0
08A	0	356	0	0	0	0	0
09A	0	379	0	0	0	0	0
10A	0	439	0	0	0	0	0
11A	0	493	0	0	0	0	0
12P	0	472	0	0	0	0	0
01P	0	481	0	0	0	0	0
02P	0	493	0	0	0	0	0
03P	0	595	0	0	0	0	0
04P	0	600	0	0	0	0	0
05P	0	692	0	0	0	0	0
06P	0	463	0	0	0	0	0
07P	0	361	0	0	0	0	0
08P	0	353	0	0	0	0	0
09P	0	235	0	0	0	0	0
10P	0	179	0	0	0	0	0
11P	0	95	0	0	0	0	0
TOT	0	7270	92	0	0	0	0

STATE OF CONNECTICUT
DEPARTMENT OF TRANSPORTATION
BUREAU OF POLICY AND PLANNING
PLANNING INVENTORY AND DATA

TRAFFIC RECORDER DATA

TOWN OF NEW MILFORD ROUTE 7 DIRECTION S

NW OF DRIVE TO BIG Y SHOPPING CENTER

DAY	SUN	MON	TUE	WED	THU	FRI	SAT
DATE	0	08/01/2011	08/02/2011	0	0	0	0
TYPE							
HOUR							

2011 ADT = 6900 ACF = NA

****

12A	0	0	37	0	0	0	0
01A	0	0	16	0	0	0	0
02A	0	0	13	0	0	0	0
03A	0	10	12	0	0	0	0
04A	0	43	0	0	0	0	0
05A	0	113	0	0	0	0	0
06A	0	387	0	0	0	0	0
07A	0	527	0	0	0	0	0
08A	0	547	0	0	0	0	0
09A	0	503	0	0	0	0	0
10A	0	506	0	0	0	0	0
11A	0	508	0	0	0	0	0
12P	0	478	0	0	0	0	0
01P	0	519	0	0	0	0	0
02P	0	537	0	0	0	0	0
03P	0	498	0	0	0	0	0
04P	0	551	0	0	0	0	0
05P	0	532	0	0	0	0	0
06P	0	382	0	0	0	0	0
07P	0	249	0	0	0	0	0
08P	0	244	0	0	0	0	0
09P	0	126	0	0	0	0	0
10P	0	84	0	0	0	0	0
11P	0	50	0	0	0	0	0
TOT	0	7394	78	0	0	0	0

STATE OF CONNECTICUT
DEPARTMENT OF TRANSPORTATION
BUREAU OF POLICY AND PLANNING
PLANNING INVENTORY AND DATA

TRAFFIC RECORDER DATA

TOWN OF NEW MILFORD ROUTE 7 DIRECTION B

SE OF GROVE ROAD

DAY	SUN	MON	TUE	WED	THU	FRI	SAT
DATE	0	07/11/2011	07/12/2011	0	0	0	0
TYPE							
HOUR							
	2011 ADT = 3100		ACF = NA				
	**********						
12A	0	0	14	0	0	0	0
01A	0	0	2	0	0	0	0
02A	0	0	6	0	0	0	0
03A	0	0	7	0	0	0	0
04A	0	15	0	0	0	0	0
05A	0	36	0	0	0	0	0
06A	0	119	0	0	0	0	0
07A	0	189	0	0	0	0	0
08A	0	223	0	0	0	0	0
09A	0	210	0	0	0	0	0
10A	0	193	0	0	0	0	0
11A	0	231	0	0	0	0	0
12P	0	254	0	0	0	0	0
01P	0	254	0	0	0	0	0
02P	0	264	0	0	0	0	0
03P	0	239	0	0	0	0	0
04P	0	258	0	0	0	0	0
05P	0	245	0	0	0	0	0
06P	0	223	0	0	0	0	0
07P	0	127	0	0	0	0	0
08P	0	104	0	0	0	0	0
09P	0	81	0	0	0	0	0
10P	0	59	0	0	0	0	0
11P	0	28	0	0	0	0	0
TOT	0	3352	29	0	0	0	0

STATE OF CONNECTICUT
DEPARTMENT OF TRANSPORTATION
BUREAU OF POLICY AND PLANNING
PLANNING INVENTORY AND DATA

TRAFFIC RECORDER DATA

TOWN OF NEW MILFORD ROUTE DIRECTION B

WEST STREET - SOUTH OF SOUTH AVENUE

DAY	SUN	MON	TUE	WED	THU	FRI	SAT
DATE	0	0	0	07/13/2011	07/14/2011	0	0
TYPE							
HOUR							

2011 ADT = 600 ACF = NA

****

12A	0	0	0	0	0	0	0
01A	0	0	0	0	2	0	0
02A	0	0	0	0	0	0	0
03A	0	0	0	4	0	0	0
04A	0	0	0	4	0	0	0
05A	0	0	0	4	0	0	0
06A	0	0	0	36	0	0	0
07A	0	0	0	48	0	0	0
08A	0	0	0	47	0	0	0
09A	0	0	0	46	0	0	0
10A	0	0	0	44	0	0	0
11A	0	0	0	51	0	0	0
12P	0	0	0	73	0	0	0
01P	0	0	0	52	0	0	0
02P	0	0	0	34	0	0	0
03P	0	0	0	45	0	0	0
04P	0	0	0	40	0	0	0
05P	0	0	0	44	0	0	0
06P	0	0	0	29	0	0	0
07P	0	0	0	56	0	0	0
08P	0	0	0	14	0	0	0
09P	0	0	0	4	0	0	0
10P	0	0	0	3	0	0	0
11P	0	0	0	0	0	0	0
TOT	0	0	0	678	2	0	0

STATE OF CONNECTICUT
DEPARTMENT OF TRANSPORTATION
BUREAU OF POLICY AND PLANNING
PLANNING INVENTORY AND DATA

TRAFFIC RECORDER DATA

TOWN OF NEW MILFORD ROUTE DIRECTION E

STILL RIVER DR - EAST OF US 7

DAY	SUN	MON	TUE	WED	THU	FRI	SAT
DATE	0	0	07/19/2011	07/20/2011	0	0	0
TYPE							
HOUR							

2011 ADT = 5800 ACF = NA

****

12A	0	0	0	50	0	0	0
01A	0	0	0	22	0	0	0
02A	0	0	0	12	0	0	0
03A	0	0	0	6	0	0	0
04A	0	0	14	0	0	0	0
05A	0	0	41	0	0	0	0
06A	0	0	133	0	0	0	0
07A	0	0	221	0	0	0	0
08A	0	0	316	0	0	0	0
09A	0	0	250	0	0	0	0
10A	0	0	254	0	0	0	0
11A	0	0	259	0	0	0	0
12P	0	0	315	0	0	0	0
01P	0	0	281	0	0	0	0
02P	0	0	395	0	0	0	0
03P	0	0	552	0	0	0	0
04P	0	0	696	0	0	0	0
05P	0	0	784	0	0	0	0
06P	0	0	628	0	0	0	0
07P	0	0	377	0	0	0	0
08P	0	0	336	0	0	0	0
09P	0	0	225	0	0	0	0
10P	0	0	128	0	0	0	0
11P	0	0	60	0	0	0	0
TOT	0	0	6265	90	0	0	0

STATE OF CONNECTICUT
DEPARTMENT OF TRANSPORTATION
BUREAU OF POLICY AND PLANNING
PLANNING INVENTORY AND DATA

TRAFFIC RECORDER DATA

TOWN OF NEW MILFORD ROUTE DIRECTION W

STILL RIVER DR - EAST OF US 7

DAY	SUN	MON	TUE	WED	THU	FRI	SAT
DATE	0	0	07/19/2011	07/20/2011	0	0	0
TYPE							
HOUR							

2011 ADT = 6200 ACF = NA

****

12A	0	0	0	23	0	0	0
01A	0	0	0	14	0	0	0
02A	0	0	0	11	0	0	0
03A	0	0	0	13	0	0	0
04A	0	0	25	0	0	0	0
05A	0	0	131	0	0	0	0
06A	0	0	429	0	0	0	0
07A	0	0	752	0	0	0	0
08A	0	0	685	0	0	0	0
09A	0	0	447	0	0	0	0
10A	0	0	382	0	0	0	0
11A	0	0	368	0	0	0	0
12P	0	0	364	0	0	0	0
01P	0	0	305	0	0	0	0
02P	0	0	380	0	0	0	0
03P	0	0	445	0	0	0	0
04P	0	0	453	0	0	0	0
05P	0	0	458	0	0	0	0
06P	0	0	347	0	0	0	0
07P	0	0	283	0	0	0	0
08P	0	0	211	0	0	0	0
09P	0	0	128	0	0	0	0
10P	0	0	85	0	0	0	0
11P	0	0	47	0	0	0	0
TOT	0	0	6725	61	0	0	0

STATE OF CONNECTICUT
DEPARTMENT OF TRANSPORTATION
BUREAU OF POLICY AND PLANNING
PLANNING INVENTORY AND DATA

TRAFFIC RECORDER DATA

TOWN OF NEW MILFORD ROUTE DIRECTION B

BENNITT STREET - EAST OF TERRACE PLACE

DAY	SUN	MON	TUE	WED	THU	FRI	SAT
DATE	0	06/27/2011	06/28/2011	0	0	0	0
TYPE							
HOUR							

2011 ADT = 5600 ACF = NA

****

12A	0	0	35	0	0	0	0
01A	0	0	16	0	0	0	0
02A	0	0	13	0	0	0	0
03A	0	0	3	0	0	0	0
04A	0	15	0	0	0	0	0
05A	0	54	0	0	0	0	0
06A	0	177	0	0	0	0	0
07A	0	346	0	0	0	0	0
08A	0	373	0	0	0	0	0
09A	0	345	0	0	0	0	0
10A	0	388	0	0	0	0	0
11A	0	402	0	0	0	0	0
12P	0	424	0	0	0	0	0
01P	0	381	0	0	0	0	0
02P	0	389	0	0	0	0	0
03P	0	460	0	0	0	0	0
04P	0	497	0	0	0	0	0
05P	0	516	0	0	0	0	0
06P	0	432	0	0	0	0	0
07P	0	354	0	0	0	0	0
08P	0	260	0	0	0	0	0
09P	0	170	0	0	0	0	0
10P	0	123	0	0	0	0	0
11P	0	71	0	0	0	0	0
TOT	0	6177	67	0	0	0	0

STATE OF CONNECTICUT
DEPARTMENT OF TRANSPORTATION
BUREAU OF POLICY AND PLANNING
PLANNING INVENTORY AND DATA

TRAFFIC RECORDER DATA

TOWN OF NEW MILFORD ROUTE DIRECTION B

GROVE STREET - SW OF LOVERS LEAP ROAD #1

DAY	SUN	MON	TUE	WED	THU	FRI	SAT
DATE	0	0	07/19/2011	07/20/2011	0	0	0
TYPE							
HOUR							

2011 ADT = 11600 ACF = NA

****

12A	0	0	0	67	0	0	0
01A	0	0	0	29	0	0	0
02A	0	0	0	19	0	0	0
03A	0	0	6	24	0	0	0
04A	0	0	35	0	0	0	0
05A	0	0	179	0	0	0	0
06A	0	0	542	0	0	0	0
07A	0	0	956	0	0	0	0
08A	0	0	983	0	0	0	0
09A	0	0	679	0	0	0	0
10A	0	0	564	0	0	0	0
11A	0	0	570	0	0	0	0
12P	0	0	649	0	0	0	0
01P	0	0	598	0	0	0	0
02P	0	0	733	0	0	0	0
03P	0	0	892	0	0	0	0
04P	0	0	1193	0	0	0	0
05P	0	0	1231	0	0	0	0
06P	0	0	942	0	0	0	0
07P	0	0	650	0	0	0	0
08P	0	0	525	0	0	0	0
09P	0	0	340	0	0	0	0
10P	0	0	215	0	0	0	0
11P	0	0	108	0	0	0	0
TOT	0	0	12590	139	0	0	0

STATE OF CONNECTICUT
DEPARTMENT OF TRANSPORTATION
BUREAU OF POLICY AND PLANNING
PLANNING INVENTORY AND DATA

TRAFFIC RECORDER DATA

TOWN OF NEW MILFORD ROUTE DIRECTION N

MAIN ST EAST(1W NB) - NORTH OF CHURCH ST

DAY	SUN	MON	TUE	WED	THU	FRI	SAT
DATE	0	0	0	07/13/2011	07/14/2011	0	0
TYPE							
HOUR							

2011 ADT = 4600 ACF = NA

****

12A	0	0	0	0	21	0	0
01A	0	0	0	0	16	0	0
02A	0	0	0	0	6	0	0
03A	0	0	0	4	3	0	0
04A	0	0	0	7	0	0	0
05A	0	0	0	30	0	0	0
06A	0	0	0	92	0	0	0
07A	0	0	0	176	0	0	0
08A	0	0	0	274	0	0	0
09A	0	0	0	322	0	0	0
10A	0	0	0	341	0	0	0
11A	0	0	0	350	0	0	0
12P	0	0	0	350	0	0	0
01P	0	0	0	396	0	0	0
02P	0	0	0	379	0	0	0
03P	0	0	0	391	0	0	0
04P	0	0	0	407	0	0	0
05P	0	0	0	424	0	0	0
06P	0	0	0	461	0	0	0
07P	0	0	0	235	0	0	0
08P	0	0	0	154	0	0	0
09P	0	0	0	129	0	0	0
10P	0	0	0	72	0	0	0
11P	0	0	0	40	0	0	0
TOT	0	0	0	5034	46	0	0

STATE OF CONNECTICUT
DEPARTMENT OF TRANSPORTATION
BUREAU OF POLICY AND PLANNING
PLANNING INVENTORY AND DATA

TRAFFIC RECORDER DATA

TOWN OF NEW MILFORD ROUTE DIRECTION B

PAPER MILL ROAD - NORTH OF VAN CAR ROAD

DAY	SUN	MON	TUE	WED	THU	FRI	SAT
DATE	0	0	0	06/22/2011	06/23/2011	0	0
TYPE							
HOUR							

2011 ADT = 1100 ACF = NA

****

12A	0	0	0	0	11	0	0
01A	0	0	0	0	3	0	0
02A	0	0	0	0	1	0	0
03A	0	0	0	0	2	0	0
04A	0	0	0	2	0	0	0
05A	0	0	0	15	0	0	0
06A	0	0	0	40	0	0	0
07A	0	0	0	106	0	0	0
08A	0	0	0	98	0	0	0
09A	0	0	0	69	0	0	0
10A	0	0	0	48	0	0	0
11A	0	0	0	60	0	0	0
12P	0	0	0	66	0	0	0
01P	0	0	0	64	0	0	0
02P	0	0	0	73	0	0	0
03P	0	0	0	92	0	0	0
04P	0	0	0	107	0	0	0
05P	0	0	0	93	0	0	0
06P	0	0	0	91	0	0	0
07P	0	0	0	55	0	0	0
08P	0	0	0	34	0	0	0
09P	0	0	0	33	0	0	0
10P	0	0	0	16	0	0	0
11P	0	0	0	15	0	0	0
TOT	0	0	0	1177	17	0	0

STATE OF CONNECTICUT
DEPARTMENT OF TRANSPORTATION
BUREAU OF POLICY AND PLANNING
PLANNING INVENTORY AND DATA

TRAFFIC RECORDER DATA

TOWN OF NEW MILFORD ROUTE DIRECTION B

WELLSVILLE AVENUE - SOUTH OF WELLS ROAD

DAY	SUN	MON	TUE	WED	THU	FRI	SAT
DATE	0	06/27/2011	06/28/2011	0	0	0	0
TYPE							
HOUR							

2011 ADT = 3900 ACF = NA

****

12A	0	0	32	0	0	0	0
01A	0	0	21	0	0	0	0
02A	0	0	10	0	0	0	0
03A	0	9	9	0	0	0	0
04A	0	12	0	0	0	0	0
05A	0	64	0	0	0	0	0
06A	0	147	0	0	0	0	0
07A	0	282	0	0	0	0	0
08A	0	240	0	0	0	0	0
09A	0	234	0	0	0	0	0
10A	0	207	0	0	0	0	0
11A	0	218	0	0	0	0	0
12P	0	238	0	0	0	0	0
01P	0	283	0	0	0	0	0
02P	0	234	0	0	0	0	0
03P	0	275	0	0	0	0	0
04P	0	332	0	0	0	0	0
05P	0	397	0	0	0	0	0
06P	0	327	0	0	0	0	0
07P	0	259	0	0	0	0	0
08P	0	223	0	0	0	0	0
09P	0	148	0	0	0	0	0
10P	0	100	0	0	0	0	0
11P	0	43	0	0	0	0	0
TOT	0	4272	72	0	0	0	0

STATE OF CONNECTICUT
DEPARTMENT OF TRANSPORTATION
BUREAU OF POLICY AND PLANNING
PLANNING INVENTORY AND DATA

TRAFFIC RECORDER DATA

TOWN OF NEW MILFORD ROUTE DIRECTION B

MAIN STREET WEST - NORTH OF BOARDMAN TER

DAY	SUN	MON	TUE	WED	THU	FRI	SAT
DATE	0	08/29/2011	08/30/2011	0	0	0	0
TYPE							
HOUR							
	2011 ADT = 4700		ACF = NA				
	**********						
12A	0	0	11	0	0	0	0
01A	0	0	6	0	0	0	0
02A	0	0	5	0	0	0	0
03A	0	0	7	0	0	0	0
04A	0	26	0	0	0	0	0
05A	0	57	0	0	0	0	0
06A	0	154	0	0	0	0	0
07A	0	273	0	0	0	0	0
08A	0	328	0	0	0	0	0
09A	0	326	0	0	0	0	0
10A	0	365	0	0	0	0	0
11A	0	428	0	0	0	0	0
12P	0	456	0	0	0	0	0
01P	0	416	0	0	0	0	0
02P	0	376	0	0	0	0	0
03P	0	420	0	0	0	0	0
04P	0	364	0	0	0	0	0
05P	0	316	0	0	0	0	0
06P	0	268	0	0	0	0	0
07P	0	227	0	0	0	0	0
08P	0	182	0	0	0	0	0
09P	0	72	0	0	0	0	0
10P	0	47	0	0	0	0	0
11P	0	27	0	0	0	0	0
TOT	0	5128	29	0	0	0	0

STATE OF CONNECTICUT
DEPARTMENT OF TRANSPORTATION
BUREAU OF POLICY AND PLANNING
PLANNING INVENTORY AND DATA

TRAFFIC RECORDER DATA

TOWN OF NEW MILFORD ROUTE DIRECTION B

WAMPUM DRIVE - SE OF PUMPKIN HILL ROAD

DAY	SUN	MON	TUE	WED	THU	FRI	SAT
DATE	0	0	07/19/2011	07/20/2011	0	0	0
TYPE							
HOUR							

2011 ADT = 200 ACF = NA

****

12A	0	0	0	1	0	0	0
01A	0	0	0	1	0	0	0
02A	0	0	0	0	0	0	0
03A	0	0	4	1	0	0	0
04A	0	0	1	0	0	0	0
05A	0	0	9	0	0	0	0
06A	0	0	7	0	0	0	0
07A	0	0	18	0	0	0	0
08A	0	0	15	0	0	0	0
09A	0	0	11	0	0	0	0
10A	0	0	13	0	0	0	0
11A	0	0	5	0	0	0	0
12P	0	0	13	0	0	0	0
01P	0	0	12	0	0	0	0
02P	0	0	9	0	0	0	0
03P	0	0	14	0	0	0	0
04P	0	0	15	0	0	0	0
05P	0	0	18	0	0	0	0
06P	0	0	14	0	0	0	0
07P	0	0	8	0	0	0	0
08P	0	0	4	0	0	0	0
09P	0	0	2	0	0	0	0
10P	0	0	7	0	0	0	0
11P	0	0	1	0	0	0	0
TOT	0	0	200	3	0	0	0

STATE OF CONNECTICUT
DEPARTMENT OF TRANSPORTATION
BUREAU OF POLICY AND PLANNING
PLANNING INVENTORY AND DATA

TRAFFIC RECORDER DATA

TOWN OF NEW MILFORD ROUTE 7 DIRECTION N

SOUTH OF ROUTE 55

DAY	SUN	MON	TUE	WED	THU	FRI	SAT
DATE	0	07/11/2011	07/12/2011	0	0	0	0
TYPE							
HOUR							

2011 ADT = 3000 ACF = NA

****

12A	0	0	18	0	0	0	0
01A	0	0	7	0	0	0	0
02A	0	0	11	0	0	0	0
03A	0	0	9	0	0	0	0
04A	0	5	0	0	0	0	0
05A	0	35	0	0	0	0	0
06A	0	94	0	0	0	0	0
07A	0	153	0	0	0	0	0
08A	0	168	0	0	0	0	0
09A	0	158	0	0	0	0	0
10A	0	173	0	0	0	0	0
11A	0	219	0	0	0	0	0
12P	0	246	0	0	0	0	0
01P	0	233	0	0	0	0	0
02P	0	250	0	0	0	0	0
03P	0	236	0	0	0	0	0
04P	0	265	0	0	0	0	0
05P	0	305	0	0	0	0	0
06P	0	248	0	0	0	0	0
07P	0	161	0	0	0	0	0
08P	0	135	0	0	0	0	0
09P	0	122	0	0	0	0	0
10P	0	78	0	0	0	0	0
11P	0	48	0	0	0	0	0
TOT	0	3332	45	0	0	0	0

STATE OF CONNECTICUT
DEPARTMENT OF TRANSPORTATION
BUREAU OF POLICY AND PLANNING
PLANNING INVENTORY AND DATA

TRAFFIC RECORDER DATA

TOWN OF NEW MILFORD ROUTE 7 DIRECTION S

SOUTH OF ROUTE 55

DAY	SUN	MON	TUE	WED	THU	FRI	SAT
DATE	0	07/11/2011	07/12/2011	0	0	0	0
TYPE							
HOUR							
	2011 ADT = 3100		ACF = NA				
	**********						
12A	0	0	8	0	0	0	0
01A	0	0	4	0	0	0	0
02A	0	0	7	0	0	0	0
03A	0	0	7	0	0	0	0
04A	0	12	0	0	0	0	0
05A	0	76	0	0	0	0	0
06A	0	186	0	0	0	0	0
07A	0	227	0	0	0	0	0
08A	0	249	0	0	0	0	0
09A	0	216	0	0	0	0	0
10A	0	223	0	0	0	0	0
11A	0	206	0	0	0	0	0
12P	0	222	0	0	0	0	0
01P	0	248	0	0	0	0	0
02P	0	243	0	0	0	0	0
03P	0	242	0	0	0	0	0
04P	0	242	0	0	0	0	0
05P	0	242	0	0	0	0	0
06P	0	201	0	0	0	0	0
07P	0	122	0	0	0	0	0
08P	0	93	0	0	0	0	0
09P	0	65	0	0	0	0	0
10P	0	38	0	0	0	0	0
11P	0	23	0	0	0	0	0
TOT	0	3376	26	0	0	0	0

STATE OF CONNECTICUT
DEPARTMENT OF TRANSPORTATION
BUREAU OF POLICY AND PLANNING
PLANNING INVENTORY AND DATA

TRAFFIC RECORDER DATA

TOWN OF NEW MILFORD ROUTE 202 DIRECTION N

NORTH OF ROUTE 109

DAY	SUN	MON	TUE	WED	THU	FRI	SAT
DATE	0	0	06/21/2011	06/22/2011	0	0	0
TYPE							
HOUR							

2011 ADT = 6100 ACF = NA

****

12A	0	0	0	32	0	0	0
01A	0	0	0	22	0	0	0
02A	0	0	0	7	0	0	0
03A	0	0	0	6	0	0	0
04A	0	0	0	12	0	0	0
05A	0	0	37	0	0	0	0
06A	0	0	155	0	0	0	0
07A	0	0	349	0	0	0	0
08A	0	0	390	0	0	0	0
09A	0	0	339	0	0	0	0
10A	0	0	335	0	0	0	0
11A	0	0	380	0	0	0	0
12P	0	0	416	0	0	0	0
01P	0	0	481	0	0	0	0
02P	0	0	430	0	0	0	0
03P	0	0	521	0	0	0	0
04P	0	0	629	0	0	0	0
05P	0	0	666	0	0	0	0
06P	0	0	500	0	0	0	0
07P	0	0	344	0	0	0	0
08P	0	0	299	0	0	0	0
09P	0	0	212	0	0	0	0
10P	0	0	131	0	0	0	0
11P	0	0	79	0	0	0	0
TOT	0	0	6693	79	0	0	0

STATE OF CONNECTICUT
DEPARTMENT OF TRANSPORTATION
BUREAU OF POLICY AND PLANNING
PLANNING INVENTORY AND DATA

TRAFFIC RECORDER DATA

TOWN OF NEW MILFORD ROUTE 202 DIRECTION S

NORTH OF ROUTE 109

DAY	SUN	MON	TUE	WED	THU	FRI	SAT
DATE	0	0	06/21/2011	06/22/2011	0	0	0
TYPE							
HOUR							

2011 ADT = 6100 ACF = NA

****

12A	0	0	0	14	0	0	0
01A	0	0	0	9	0	0	0
02A	0	0	0	10	0	0	0
03A	0	0	0	13	0	0	0
04A	0	0	0	48	0	0	0
05A	0	0	188	0	0	0	0
06A	0	0	485	0	0	0	0
07A	0	0	596	0	0	0	0
08A	0	0	565	0	0	0	0
09A	0	0	453	0	0	0	0
10A	0	0	365	0	0	0	0
11A	0	0	368	0	0	0	0
12P	0	0	393	0	0	0	0
01P	0	0	373	0	0	0	0
02P	0	0	480	0	0	0	0
03P	0	0	442	0	0	0	0
04P	0	0	436	0	0	0	0
05P	0	0	430	0	0	0	0
06P	0	0	347	0	0	0	0
07P	0	0	255	0	0	0	0
08P	0	0	204	0	0	0	0
09P	0	0	148	0	0	0	0
10P	0	0	94	0	0	0	0
11P	0	0	38	0	0	0	0
TOT	0	0	6660	94	0	0	0

STATE OF CONNECTICUT
DEPARTMENT OF TRANSPORTATION
BUREAU OF POLICY AND PLANNING
PLANNING INVENTORY AND DATA

TRAFFIC RECORDER DATA

TOWN OF NEW MILFORD ROUTE 109 DIRECTION E

EAST OF RIDGE ROAD CONNECTOR

DAY	SUN	MON	TUE	WED	THU	FRI	SAT
DATE	0	06/20/2011	06/21/2011	0	0	0	0
TYPE							
HOUR							

2011 ADT = 1100 ACF = 1.00

****

12A	0	0	7	0	0	0	0
01A	0	0	4	0	0	0	0
02A	0	0	4	0	0	0	0
03A	0	0	2	0	0	0	0
04A	0	0	2	0	0	0	0
05A	0	10	0	0	0	0	0
06A	0	41	0	0	0	0	0
07A	0	79	0	0	0	0	0
08A	0	86	0	0	0	0	0
09A	0	51	0	0	0	0	0
10A	0	69	0	0	0	0	0
11A	0	60	0	0	0	0	0
12P	0	79	0	0	0	0	0
01P	0	65	0	0	0	0	0
02P	0	83	0	0	0	0	0
03P	0	99	0	0	0	0	0
04P	0	100	0	0	0	0	0
05P	0	116	0	0	0	0	0
06P	0	78	0	0	0	0	0
07P	0	55	0	0	0	0	0
08P	0	51	0	0	0	0	0
09P	0	29	0	0	0	0	0
10P	0	25	0	0	0	0	0
11P	0	16	0	0	0	0	0
TOT	0	1192	19	0	0	0	0

STATE OF CONNECTICUT
DEPARTMENT OF TRANSPORTATION
BUREAU OF POLICY AND PLANNING
PLANNING INVENTORY AND DATA

TRAFFIC RECORDER DATA

TOWN OF NEW MILFORD ROUTE 109 DIRECTION W

EAST OF RIDGE ROAD CONNECTOR

DAY	SUN	MON	TUE	WED	THU	FRI	SAT
DATE	0	06/20/2011	06/21/2011	0	0	0	0
TYPE							
HOUR							

2011 ADT = 1200 ACF = 1.00

****

12A	0	0	3	0	0	0	0
01A	0	0	1	0	0	0	0
02A	0	0	2	0	0	0	0
03A	0	0	1	0	0	0	0
04A	0	0	2	0	0	0	0
05A	0	19	0	0	0	0	0
06A	0	58	0	0	0	0	0
07A	0	97	0	0	0	0	0
08A	0	123	0	0	0	0	0
09A	0	88	0	0	0	0	0
10A	0	79	0	0	0	0	0
11A	0	67	0	0	0	0	0
12P	0	74	0	0	0	0	0
01P	0	75	0	0	0	0	0
02P	0	88	0	0	0	0	0
03P	0	88	0	0	0	0	0
04P	0	96	0	0	0	0	0
05P	0	95	0	0	0	0	0
06P	0	72	0	0	0	0	0
07P	0	62	0	0	0	0	0
08P	0	26	0	0	0	0	0
09P	0	23	0	0	0	0	0
10P	0	17	0	0	0	0	0
11P	0	8	0	0	0	0	0
TOT	0	1255	9	0	0	0	0

STATE OF CONNECTICUT
DEPARTMENT OF TRANSPORTATION
BUREAU OF POLICY AND PLANNING
PLANNING INVENTORY AND DATA

TRAFFIC RECORDER DATA

TOWN OF NEW MILFORD ROUTE 7 DIRECTION N

NORTH OF SUNNY VALLEY RD (N JCT)

DAY	SUN	MON	TUE	WED	THU	FRI	SAT
DATE	0	07/25/2011	07/26/2011	0	0	0	0
TYPE							
HOUR							

2011 ADT = 13000 ACF = NA

****

12A	0	0	111	0	0	0	0
01A	0	46	66	0	0	0	0
02A	0	27	15	0	0	0	0
03A	0	23	0	0	0	0	0
04A	0	30	0	0	0	0	0
05A	0	62	0	0	0	0	0
06A	0	266	0	0	0	0	0
07A	0	539	0	0	0	0	0
08A	0	591	0	0	0	0	0
09A	0	682	0	0	0	0	0
10A	0	791	0	0	0	0	0
11A	0	940	0	0	0	0	0
12P	0	1027	0	0	0	0	0
01P	0	971	0	0	0	0	0
02P	0	1019	0	0	0	0	0
03P	0	1074	0	0	0	0	0
04P	0	1145	0	0	0	0	0
05P	0	1297	0	0	0	0	0
06P	0	1052	0	0	0	0	0
07P	0	841	0	0	0	0	0
08P	0	662	0	0	0	0	0
09P	0	543	0	0	0	0	0
10P	0	328	0	0	0	0	0
11P	0	222	0	0	0	0	0
TOT	0	14178	192	0	0	0	0

STATE OF CONNECTICUT
DEPARTMENT OF TRANSPORTATION
BUREAU OF POLICY AND PLANNING
PLANNING INVENTORY AND DATA

TRAFFIC RECORDER DATA

TOWN OF NEW MILFORD ROUTE 7 DIRECTION S

NORTH OF SUNNY VALLEY RD (N JCT)

DAY	SUN	MON	TUE	WED	THU	FRI	SAT
DATE	0	07/25/2011	07/26/2011	0	0	0	0
TYPE							
HOUR							

2011 ADT = 13600 ACF = NA

****

12A	0	0	33	0	0	0	0
01A	0	39	35	0	0	0	0
02A	0	29	27	0	0	0	0
03A	0	45	0	0	0	0	0
04A	0	93	0	0	0	0	0
05A	0	360	0	0	0	0	0
06A	0	906	0	0	0	0	0
07A	0	1149	0	0	0	0	0
08A	0	1076	0	0	0	0	0
09A	0	1015	0	0	0	0	0
10A	0	1006	0	0	0	0	0
11A	0	1044	0	0	0	0	0
12P	0	1143	0	0	0	0	0
01P	0	1070	0	0	0	0	0
02P	0	1002	0	0	0	0	0
03P	0	929	0	0	0	0	0
04P	0	909	0	0	0	0	0
05P	0	853	0	0	0	0	0
06P	0	774	0	0	0	0	0
07P	0	503	0	0	0	0	0
08P	0	393	0	0	0	0	0
09P	0	254	0	0	0	0	0
10P	0	177	0	0	0	0	0
11P	0	129	0	0	0	0	0
TOT	0	14898	95	0	0	0	0

STATE OF CONNECTICUT
DEPARTMENT OF TRANSPORTATION
BUREAU OF POLICY AND PLANNING
PLANNING INVENTORY AND DATA

TRAFFIC RECORDER DATA

TOWN OF NEW MILFORD ROUTE 202 DIRECTION E

WEST OF YOUNG'S FIELD ROAD

DAY	SUN	MON	TUE	WED	THU	FRI	SAT
DATE	0	07/18/2011	07/19/2011	0	0	0	0
TYPE							
HOUR							
	2011 ADT = 13100		ACF = NA				
	**********						
12A	0	0	98	0	0	0	0
01A	0	0	56	0	0	0	0
02A	0	0	20	0	0	0	0
03A	0	6	16	0	0	0	0
04A	0	28	0	0	0	0	0
05A	0	64	0	0	0	0	0
06A	0	271	0	0	0	0	0
07A	0	476	0	0	0	0	0
08A	0	640	0	0	0	0	0
09A	0	748	0	0	0	0	0
10A	0	843	0	0	0	0	0
11A	0	813	0	0	0	0	0
12P	0	976	0	0	0	0	0
01P	0	1003	0	0	0	0	0
02P	0	995	0	0	0	0	0
03P	0	1027	0	0	0	0	0
04P	0	1171	0	0	0	0	0
05P	0	1198	0	0	0	0	0
06P	0	1090	0	0	0	0	0
07P	0	903	0	0	0	0	0
08P	0	773	0	0	0	0	0
09P	0	583	0	0	0	0	0
10P	0	358	0	0	0	0	0
11P	0	204	0	0	0	0	0
TOT	0	14170	190	0	0	0	0

STATE OF CONNECTICUT
DEPARTMENT OF TRANSPORTATION
BUREAU OF POLICY AND PLANNING
PLANNING INVENTORY AND DATA

TRAFFIC RECORDER DATA

TOWN OF NEW MILFORD ROUTE 202 DIRECTION W

WEST OF YOUNG'S FIELD ROAD

DAY	SUN	MON	TUE	WED	THU	FRI	SAT
DATE	0	07/18/2011	07/19/2011	0	0	0	0
TYPE							
HOUR							
	2011 ADT = 13500		ACF = NA				
	**********						
12A	0	0	53	0	0	0	0
01A	0	0	23	0	0	0	0
02A	0	0	26	0	0	0	0
03A	0	23	29	0	0	0	0
04A	0	97	0	0	0	0	0
05A	0	348	0	0	0	0	0
06A	0	762	0	0	0	0	0
07A	0	975	0	0	0	0	0
08A	0	986	0	0	0	0	0
09A	0	1025	0	0	0	0	0
10A	0	1003	0	0	0	0	0
11A	0	1044	0	0	0	0	0
12P	0	1037	0	0	0	0	0
01P	0	976	0	0	0	0	0
02P	0	937	0	0	0	0	0
03P	0	962	0	0	0	0	0
04P	0	951	0	0	0	0	0
05P	0	880	0	0	0	0	0
06P	0	769	0	0	0	0	0
07P	0	640	0	0	0	0	0
08P	0	552	0	0	0	0	0
09P	0	343	0	0	0	0	0
10P	0	242	0	0	0	0	0
11P	0	158	0	0	0	0	0
TOT	0	14710	131	0	0	0	0

STATE OF CONNECTICUT
DEPARTMENT OF TRANSPORTATION
BUREAU OF POLICY AND PLANNING
PLANNING INVENTORY AND DATA

TRAFFIC RECORDER DATA

TOWN OF NEW MILFORD ROUTE 202 DIRECTION E

SE OF MAIN STREET EAST

DAY	SUN	MON	TUE	WED	THU	FRI	SAT
DATE	0	0	0	07/06/2011	07/07/2011	0	0
TYPE							
HOUR							

2011 ADT = 8300 ACF = NA

****

12A	0	0	0	0	71	0	0
01A	0	0	0	0	36	0	0
02A	0	0	0	0	22	0	0
03A	0	0	0	8	5	0	0
04A	0	0	0	22	0	0	0
05A	0	0	0	60	0	0	0
06A	0	0	0	191	0	0	0
07A	0	0	0	413	0	0	0
08A	0	0	0	459	0	0	0
09A	0	0	0	482	0	0	0
10A	0	0	0	550	0	0	0
11A	0	0	0	571	0	0	0
12P	0	0	0	577	0	0	0
01P	0	0	0	592	0	0	0
02P	0	0	0	628	0	0	0
03P	0	0	0	608	0	0	0
04P	0	0	0	720	0	0	0
05P	0	0	0	765	0	0	0
06P	0	0	0	616	0	0	0
07P	0	0	0	510	0	0	0
08P	0	0	0	508	0	0	0
09P	0	0	0	363	0	0	0
10P	0	0	0	211	0	0	0
11P	0	0	0	121	0	0	0
TOT	0	0	0	8975	134	0	0

STATE OF CONNECTICUT
DEPARTMENT OF TRANSPORTATION
BUREAU OF POLICY AND PLANNING
PLANNING INVENTORY AND DATA

TRAFFIC RECORDER DATA

TOWN OF NEW MILFORD ROUTE 202 DIRECTION W

SE OF MAIN STREET EAST

DAY	SUN	MON	TUE	WED	THU	FRI	SAT
DATE	0	0	0	07/06/2011	07/07/2011	0	0
TYPE							
HOUR							

2011 ADT = 7800 ACF = NA

****

12A	0	0	0	0	48	0	0
01A	0	0	0	0	13	0	0
02A	0	0	0	0	15	0	0
03A	0	0	0	0	22	0	0
04A	0	0	0	55	0	0	0
05A	0	0	0	191	0	0	0
06A	0	0	0	418	0	0	0
07A	0	0	0	517	0	0	0
08A	0	0	0	520	0	0	0
09A	0	0	0	580	0	0	0
10A	0	0	0	562	0	0	0
11A	0	0	0	575	0	0	0
12P	0	0	0	596	0	0	0
01P	0	0	0	502	0	0	0
02P	0	0	0	485	0	0	0
03P	0	0	0	552	0	0	0
04P	0	0	0	587	0	0	0
05P	0	0	0	571	0	0	0
06P	0	0	0	587	0	0	0
07P	0	0	0	379	0	0	0
08P	0	0	0	319	0	0	0
09P	0	0	0	216	0	0	0
10P	0	0	0	131	0	0	0
11P	0	0	0	91	0	0	0
TOT	0	0	0	8434	98	0	0

STATE OF CONNECTICUT
DEPARTMENT OF TRANSPORTATION
BUREAU OF POLICY AND PLANNING
PLANNING INVENTORY AND DATA

TRAFFIC RECORDER DATA

TOWN OF NEW MILFORD ROUTE 67 DIRECTION E

NW OF MALLETT LANE

DAY	SUN	MON	TUE	WED	THU	FRI	SAT
DATE	0	0	0	07/06/2011	07/07/2011	0	0
TYPE							
HOUR							

2011 ADT = 4500 ACF = NA

****

12A	0	0	0	0	30	0	0
01A	0	0	0	0	16	0	0
02A	0	0	0	0	13	0	0
03A	0	0	0	0	4	0	0
04A	0	0	0	14	17	0	0
05A	0	0	0	54	0	0	0
06A	0	0	0	140	0	0	0
07A	0	0	0	225	0	0	0
08A	0	0	0	237	0	0	0
09A	0	0	0	244	0	0	0
10A	0	0	0	282	0	0	0
11A	0	0	0	285	0	0	0
12P	0	0	0	293	0	0	0
01P	0	0	0	274	0	0	0
02P	0	0	0	307	0	0	0
03P	0	0	0	363	0	0	0
04P	0	0	0	420	0	0	0
05P	0	0	0	418	0	0	0
06P	0	0	0	363	0	0	0
07P	0	0	0	317	0	0	0
08P	0	0	0	258	0	0	0
09P	0	0	0	198	0	0	0
10P	0	0	0	126	0	0	0
11P	0	0	0	56	0	0	0
TOT	0	0	0	4874	80	0	0

STATE OF CONNECTICUT
DEPARTMENT OF TRANSPORTATION
BUREAU OF POLICY AND PLANNING
PLANNING INVENTORY AND DATA

TRAFFIC RECORDER DATA

TOWN OF NEW MILFORD ROUTE 67 DIRECTION W

NW OF MALLETT LANE

DAY	SUN	MON	TUE	WED	THU	FRI	SAT
DATE	0	0	0	07/06/2011	07/07/2011	0	0
TYPE							
HOUR							

2011 ADT = 4700 ACF = NA

****

12A	0	0	0	0	20	0	0
01A	0	0	0	0	5	0	0
02A	0	0	0	0	3	0	0
03A	0	0	0	0	11	0	0
04A	0	0	0	15	16	0	0
05A	0	0	0	75	0	0	0
06A	0	0	0	221	0	0	0
07A	0	0	0	360	0	0	0
08A	0	0	0	428	0	0	0
09A	0	0	0	362	0	0	0
10A	0	0	0	330	0	0	0
11A	0	0	0	339	0	0	0
12P	0	0	0	318	0	0	0
01P	0	0	0	295	0	0	0
02P	0	0	0	320	0	0	0
03P	0	0	0	329	0	0	0
04P	0	0	0	351	0	0	0
05P	0	0	0	397	0	0	0
06P	0	0	0	351	0	0	0
07P	0	0	0	246	0	0	0
08P	0	0	0	163	0	0	0
09P	0	0	0	124	0	0	0
10P	0	0	0	77	0	0	0
11P	0	0	0	33	0	0	0
TOT	0	0	0	5134	55	0	0

STATE OF CONNECTICUT
DEPARTMENT OF TRANSPORTATION
BUREAU OF POLICY AND PLANNING
PLANNING INVENTORY AND DATA

TRAFFIC RECORDER DATA

TOWN OF NEW MILFORD ROUTE 7 DIRECTION N

NORTH OF PICKETT DISTRICT ROAD

DAY	SUN	MON	TUE	WED	THU	FRI	SAT
DATE	0	07/18/2011	07/19/2011	07/20/2011	0	0	0
TYPE							
HOUR							

2011 ADT = 13500 ACF = NA

****

12A	0	0	101	118	0	0	0
01A	0	0	45	78	0	0	0
02A	0	0	26	40	0	0	0
03A	0	0	18	0	0	0	0
04A	0	0	25	0	0	0	0
05A	0	83	86	0	0	0	0
06A	0	273	279	0	0	0	0
07A	0	540	538	0	0	0	0
08A	0	649	652	0	0	0	0
09A	0	763	739	0	0	0	0
10A	0	841	763	0	0	0	0
11A	0	901	925	0	0	0	0
12P	0	1021	982	0	0	0	0
01P	0	971	1042	0	0	0	0
02P	0	948	986	0	0	0	0
03P	0	1085	1069	0	0	0	0
04P	0	1211	1246	0	0	0	0
05P	0	1257	1311	0	0	0	0
06P	0	1080	1194	0	0	0	0
07P	0	836	1009	0	0	0	0
08P	0	757	850	0	0	0	0
09P	0	538	599	0	0	0	0
10P	0	322	388	0	0	0	0
11P	0	192	227	0	0	0	0
TOT	0	14268	15100	236	0	0	0

STATE OF CONNECTICUT
DEPARTMENT OF TRANSPORTATION
BUREAU OF POLICY AND PLANNING
PLANNING INVENTORY AND DATA

TRAFFIC RECORDER DATA

TOWN OF NEW MILFORD ROUTE 7 DIRECTION S

NORTH OF PICKETT DISTRICT ROAD

DAY	SUN	MON	TUE	WED	THU	FRI	SAT
DATE	0	07/18/2011	07/19/2011	07/20/2011	0	0	0
TYPE							
HOUR							

2011 ADT = 14000 ACF = NA

****

12A	0	0	53	59	0	0	0
01A	0	0	28	38	0	0	0
02A	0	0	27	27	0	0	0
03A	0	0	36	0	0	0	0
04A	0	0	118	0	0	0	0
05A	0	363	367	0	0	0	0
06A	0	944	944	0	0	0	0
07A	0	1127	1221	0	0	0	0
08A	0	1106	1096	0	0	0	0
09A	0	1054	1058	0	0	0	0
10A	0	982	992	0	0	0	0
11A	0	1044	1026	0	0	0	0
12P	0	1064	996	0	0	0	0
01P	0	1031	962	0	0	0	0
02P	0	993	980	0	0	0	0
03P	0	933	989	0	0	0	0
04P	0	943	964	0	0	0	0
05P	0	879	936	0	0	0	0
06P	0	737	873	0	0	0	0
07P	0	606	715	0	0	0	0
08P	0	455	597	0	0	0	0
09P	0	260	339	0	0	0	0
10P	0	195	223	0	0	0	0
11P	0	133	151	0	0	0	0
TOT	0	14849	15691	124	0	0	0

STATE OF CONNECTICUT
DEPARTMENT OF TRANSPORTATION
BUREAU OF POLICY AND PLANNING
PLANNING INVENTORY AND DATA

TRAFFIC RECORDER DATA

TOWN OF NEW MILFORD ROUTE DIRECTION N

SULLIVAN RD-SOUTH OF LARSON RD CONNECTOR

DAY	SUN	MON	TUE	WED	THU	FRI	SAT
DATE	0	07/25/2011	07/26/2011	0	0	0	0
TYPE							
HOUR							

2011 ADT = 1700 ACF = NA

****

12A	0	0	15	0	0	0	0
01A	0	4	5	0	0	0	0
02A	0	1	5	0	0	0	0
03A	0	1	0	0	0	0	0
04A	0	3	0	0	0	0	0
05A	0	10	0	0	0	0	0
06A	0	43	0	0	0	0	0
07A	0	82	0	0	0	0	0
08A	0	125	0	0	0	0	0
09A	0	116	0	0	0	0	0
10A	0	115	0	0	0	0	0
11A	0	115	0	0	0	0	0
12P	0	108	0	0	0	0	0
01P	0	126	0	0	0	0	0
02P	0	128	0	0	0	0	0
03P	0	122	0	0	0	0	0
04P	0	157	0	0	0	0	0
05P	0	186	0	0	0	0	0
06P	0	127	0	0	0	0	0
07P	0	111	0	0	0	0	0
08P	0	82	0	0	0	0	0
09P	0	60	0	0	0	0	0
10P	0	29	0	0	0	0	0
11P	0	22	0	0	0	0	0
TOT	0	1873	25	0	0	0	0

STATE OF CONNECTICUT
DEPARTMENT OF TRANSPORTATION
BUREAU OF POLICY AND PLANNING
PLANNING INVENTORY AND DATA

TRAFFIC RECORDER DATA

TOWN OF NEW MILFORD ROUTE DIRECTION S

SULLIVAN RD-SOUTH OF LARSON RD CONNECTOR

DAY	SUN	MON	TUE	WED	THU	FRI	SAT
DATE	0	07/25/2011	07/26/2011	0	0	0	0
TYPE							
HOUR							

2011 ADT = 1700 ACF = NA

****

12A	0	0	7	0	0	0	0
01A	0	4	9	0	0	0	0
02A	0	1	4	0	0	0	0
03A	0	4	0	0	0	0	0
04A	0	5	0	0	0	0	0
05A	0	21	0	0	0	0	0
06A	0	62	0	0	0	0	0
07A	0	123	0	0	0	0	0
08A	0	122	0	0	0	0	0
09A	0	134	0	0	0	0	0
10A	0	95	0	0	0	0	0
11A	0	122	0	0	0	0	0
12P	0	128	0	0	0	0	0
01P	0	138	0	0	0	0	0
02P	0	114	0	0	0	0	0
03P	0	121	0	0	0	0	0
04P	0	149	0	0	0	0	0
05P	0	140	0	0	0	0	0
06P	0	123	0	0	0	0	0
07P	0	86	0	0	0	0	0
08P	0	60	0	0	0	0	0
09P	0	44	0	0	0	0	0
10P	0	29	0	0	0	0	0
11P	0	21	0	0	0	0	0
TOT	0	1846	20	0	0	0	0

STATE OF CONNECTICUT
DEPARTMENT OF TRANSPORTATION
BUREAU OF POLICY AND PLANNING
PLANNING INVENTORY AND DATA

TRAFFIC RECORDER DATA

TOWN OF NEW MILFORD ROUTE 202 DIRECTION E

EAST OF MIDDLE STREET

DAY	SUN	MON	TUE	WED	THU	FRI	SAT
DATE	0	0	0	07/13/2011	07/14/2011	0	0
TYPE							
HOUR							

2011 ADT = 8700 ACF = NA

****

12A	0	0	0	0	63	0	0
01A	0	0	0	0	39	0	0
02A	0	0	0	0	16	0	0
03A	0	0	0	8	0	0	0
04A	0	0	0	26	0	0	0
05A	0	0	0	53	0	0	0
06A	0	0	0	201	0	0	0
07A	0	0	0	397	0	0	0
08A	0	0	0	491	0	0	0
09A	0	0	0	520	0	0	0
10A	0	0	0	557	0	0	0
11A	0	0	0	609	0	0	0
12P	0	0	0	626	0	0	0
01P	0	0	0	656	0	0	0
02P	0	0	0	682	0	0	0
03P	0	0	0	677	0	0	0
04P	0	0	0	695	0	0	0
05P	0	0	0	724	0	0	0
06P	0	0	0	662	0	0	0
07P	0	0	0	579	0	0	0
08P	0	0	0	495	0	0	0
09P	0	0	0	393	0	0	0
10P	0	0	0	232	0	0	0
11P	0	0	0	122	0	0	0
TOT	0	0	0	9405	118	0	0

STATE OF CONNECTICUT
DEPARTMENT OF TRANSPORTATION
BUREAU OF POLICY AND PLANNING
PLANNING INVENTORY AND DATA

TRAFFIC RECORDER DATA

TOWN OF NEW MILFORD ROUTE 202 DIRECTION W

EAST OF MIDDLE STREET

DAY	SUN	MON	TUE	WED	THU	FRI	SAT
DATE	0	0	0	07/13/2011	07/14/2011	0	0
TYPE							
HOUR							

2011 ADT = 8400 ACF = NA

****

12A	0	0	0	0	30	0	0
01A	0	0	0	0	18	0	0
02A	0	0	0	0	20	0	0
03A	0	0	0	16	0	0	0
04A	0	0	0	53	0	0	0
05A	0	0	0	202	0	0	0
06A	0	0	0	469	0	0	0
07A	0	0	0	571	0	0	0
08A	0	0	0	593	0	0	0
09A	0	0	0	637	0	0	0
10A	0	0	0	608	0	0	0
11A	0	0	0	645	0	0	0
12P	0	0	0	634	0	0	0
01P	0	0	0	581	0	0	0
02P	0	0	0	663	0	0	0
03P	0	0	0	629	0	0	0
04P	0	0	0	580	0	0	0
05P	0	0	0	604	0	0	0
06P	0	0	0	527	0	0	0
07P	0	0	0	407	0	0	0
08P	0	0	0	303	0	0	0
09P	0	0	0	239	0	0	0
10P	0	0	0	110	0	0	0
11P	0	0	0	79	0	0	0
TOT	0	0	0	9150	68	0	0

STATE OF CONNECTICUT
DEPARTMENT OF TRANSPORTATION
BUREAU OF POLICY AND PLANNING
PLANNING INVENTORY AND DATA

TRAFFIC RECORDER DATA

TOWN OF NEW MILFORD ROUTE 109 DIRECTION E

NE OF WELLINGTON DRIVE

DAY	SUN	MON	TUE	WED	THU	FRI	SAT
DATE	0	06/20/2011	06/21/2011	0	0	0	0
TYPE							
HOUR							

2011 ADT = 1500 ACF = 1.00

****

12A	0	0	8	0	0	0	0
01A	0	0	5	0	0	0	0
02A	0	0	3	0	0	0	0
03A	0	0	0	0	0	0	0
04A	0	0	2	0	0	0	0
05A	0	0	12	0	0	0	0
06A	0	38	0	0	0	0	0
07A	0	90	0	0	0	0	0
08A	0	125	0	0	0	0	0
09A	0	80	0	0	0	0	0
10A	0	84	0	0	0	0	0
11A	0	117	0	0	0	0	0
12P	0	119	0	0	0	0	0
01P	0	104	0	0	0	0	0
02P	0	112	0	0	0	0	0
03P	0	106	0	0	0	0	0
04P	0	138	0	0	0	0	0
05P	0	158	0	0	0	0	0
06P	0	122	0	0	0	0	0
07P	0	83	0	0	0	0	0
08P	0	69	0	0	0	0	0
09P	0	54	0	0	0	0	0
10P	0	35	0	0	0	0	0
11P	0	24	0	0	0	0	0
TOT	0	1658	30	0	0	0	0

STATE OF CONNECTICUT
DEPARTMENT OF TRANSPORTATION
BUREAU OF POLICY AND PLANNING
PLANNING INVENTORY AND DATA

TRAFFIC RECORDER DATA

TOWN OF NEW MILFORD ROUTE 109 DIRECTION W

NE OF WELLINGTON DRIVE

DAY	SUN	MON	TUE	WED	THU	FRI	SAT
DATE	0	06/20/2011	06/21/2011	0	0	0	0
TYPE							
HOUR							

2011 ADT = 1600 ACF = 1.00

****

12A	0	0	4	0	0	0	0
01A	0	0	3	0	0	0	0
02A	0	0	2	0	0	0	0
03A	0	0	1	0	0	0	0
04A	0	0	9	0	0	0	0
05A	0	0	32	0	0	0	0
06A	0	105	0	0	0	0	0
07A	0	137	0	0	0	0	0
08A	0	168	0	0	0	0	0
09A	0	122	0	0	0	0	0
10A	0	112	0	0	0	0	0
11A	0	96	0	0	0	0	0
12P	0	96	0	0	0	0	0
01P	0	100	0	0	0	0	0
02P	0	122	0	0	0	0	0
03P	0	123	0	0	0	0	0
04P	0	114	0	0	0	0	0
05P	0	126	0	0	0	0	0
06P	0	96	0	0	0	0	0
07P	0	71	0	0	0	0	0
08P	0	47	0	0	0	0	0
09P	0	31	0	0	0	0	0
10P	0	22	0	0	0	0	0
11P	0	6	0	0	0	0	0
TOT	0	1694	51	0	0	0	0

STATE OF CONNECTICUT
DEPARTMENT OF TRANSPORTATION
BUREAU OF POLICY AND PLANNING
PLANNING INVENTORY AND DATA

TRAFFIC RECORDER DATA

TOWN OF NEW MILFORD ROUTE 109 DIRECTION E

EAST OF US 202

DAY	SUN	MON	TUE	WED	THU	FRI	SAT
DATE	0	0	06/21/2011	06/22/2011	0	0	0
TYPE							
HOUR							

2011 ADT = 2000 ACF = 1.00

****

12A	0	0	0	14	0	0	0
01A	0	0	0	6	0	0	0
02A	0	0	0	3	0	0	0
03A	0	0	0	1	0	0	0
04A	0	0	0	3	0	0	0
05A	0	0	9	0	0	0	0
06A	0	0	39	0	0	0	0
07A	0	0	92	0	0	0	0
08A	0	0	119	0	0	0	0
09A	0	0	114	0	0	0	0
10A	0	0	118	0	0	0	0
11A	0	0	115	0	0	0	0
12P	0	0	130	0	0	0	0
01P	0	0	133	0	0	0	0
02P	0	0	137	0	0	0	0
03P	0	0	180	0	0	0	0
04P	0	0	174	0	0	0	0
05P	0	0	226	0	0	0	0
06P	0	0	194	0	0	0	0
07P	0	0	144	0	0	0	0
08P	0	0	121	0	0	0	0
09P	0	0	97	0	0	0	0
10P	0	0	55	0	0	0	0
11P	0	0	24	0	0	0	0
TOT	0	0	2221	27	0	0	0

STATE OF CONNECTICUT
DEPARTMENT OF TRANSPORTATION
BUREAU OF POLICY AND PLANNING
PLANNING INVENTORY AND DATA

TRAFFIC RECORDER DATA

TOWN OF NEW MILFORD ROUTE 109 DIRECTION W

EAST OF US 202

DAY	SUN	MON	TUE	WED	THU	FRI	SAT
DATE	0	0	06/21/2011	06/22/2011	0	0	0
TYPE							
HOUR							

2011 ADT = 2600 ACF = 1.00

****

12A	0	0	0	5	0	0	0
01A	0	0	0	2	0	0	0
02A	0	0	0	3	0	0	0
03A	0	0	0	3	0	0	0
04A	0	0	0	15	0	0	0
05A	0	0	63	0	0	0	0
06A	0	0	198	0	0	0	0
07A	0	0	217	0	0	0	0
08A	0	0	259	0	0	0	0
09A	0	0	201	0	0	0	0
10A	0	0	172	0	0	0	0
11A	0	0	171	0	0	0	0
12P	0	0	187	0	0	0	0
01P	0	0	155	0	0	0	0
02P	0	0	179	0	0	0	0
03P	0	0	176	0	0	0	0
04P	0	0	215	0	0	0	0
05P	0	0	240	0	0	0	0
06P	0	0	163	0	0	0	0
07P	0	0	107	0	0	0	0
08P	0	0	65	0	0	0	0
09P	0	0	41	0	0	0	0
10P	0	0	28	0	0	0	0
11P	0	0	22	0	0	0	0
TOT	0	0	2859	28	0	0	0

STATE OF CONNECTICUT
DEPARTMENT OF TRANSPORTATION
BUREAU OF POLICY AND PLANNING
PLANNING INVENTORY AND DATA

TRAFFIC RECORDER DATA

TOWN OF NEW MILFORD ROUTE 7 DIRECTION N

AT BROOKFIELD TL

DAY	SUN	MON	TUE	WED	THU	FRI	SAT
DATE	0	08/08/2011	08/09/2011	0	0	0	0
TYPE							
HOUR							

2011 ADT = 14300 ACF = NA

****

12A	0	0	123	0	0	0	0
01A	0	0	67	0	0	0	0
02A	0	0	40	0	0	0	0
03A	0	0	34	0	0	0	0
04A	0	74	0	0	0	0	0
05A	0	134	0	0	0	0	0
06A	0	492	0	0	0	0	0
07A	0	667	0	0	0	0	0
08A	0	779	0	0	0	0	0
09A	0	678	0	0	0	0	0
10A	0	708	0	0	0	0	0
11A	0	798	0	0	0	0	0
12P	0	853	0	0	0	0	0
01P	0	809	0	0	0	0	0
02P	0	942	0	0	0	0	0
03P	0	1215	0	0	0	0	0
04P	0	1550	0	0	0	0	0
05P	0	1740	0	0	0	0	0
06P	0	1233	0	0	0	0	0
07P	0	945	0	0	0	0	0
08P	0	616	0	0	0	0	0
09P	0	529	0	0	0	0	0
10P	0	327	0	0	0	0	0
11P	0	208	0	0	0	0	0
TOT	0	15297	264	0	0	0	0

STATE OF CONNECTICUT
DEPARTMENT OF TRANSPORTATION
BUREAU OF POLICY AND PLANNING
PLANNING INVENTORY AND DATA

TRAFFIC RECORDER DATA

TOWN OF NEW MILFORD ROUTE 7 DIRECTION S

AT BROOKFIELD TL

DAY	SUN	MON	TUE	WED	THU	FRI	SAT
DATE	0	08/08/2011	08/09/2011	0	0	0	0
TYPE							
HOUR							
	2011 ADT = 14500		ACF = NA				
	**********						
12A	0	0	66	0	0	0	0
01A	0	0	58	0	0	0	0
02A	0	0	25	0	0	0	0
03A	0	0	69	0	0	0	0
04A	0	138	0	0	0	0	0
05A	0	401	0	0	0	0	0
06A	0	1194	0	0	0	0	0
07A	0	1694	0	0	0	0	0
08A	0	1449	0	0	0	0	0
09A	0	1016	0	0	0	0	0
10A	0	867	0	0	0	0	0
11A	0	840	0	0	0	0	0
12P	0	924	0	0	0	0	0
01P	0	960	0	0	0	0	0
02P	0	852	0	0	0	0	0
03P	0	972	0	0	0	0	0
04P	0	1004	0	0	0	0	0
05P	0	958	0	0	0	0	0
06P	0	725	0	0	0	0	0
07P	0	560	0	0	0	0	0
08P	0	369	0	0	0	0	0
09P	0	280	0	0	0	0	0
10P	0	233	0	0	0	0	0
11P	0	128	0	0	0	0	0
TOT	0	15564	218	0	0	0	0

STATE OF CONNECTICUT
DEPARTMENT OF TRANSPORTATION
BUREAU OF POLICY AND PLANNING
PLANNING INVENTORY AND DATA

TRAFFIC RECORDER DATA

TOWN OF NEW MILFORD ROUTE DIRECTION E

CANDLEWOOD LK RD S-SW OF CARMEN HILL RD#2

DAY	SUN	MON	TUE	WED	THU	FRI	SAT
DATE	0	08/08/2011	08/09/2011	0	0	0	0
TYPE							
HOUR							
	2011 ADT = 850		ACF = NA				
	**********						
12A	0	0	5	0	0	0	0
01A	0	0	4	0	0	0	0
02A	0	0	2	0	0	0	0
03A	0	0	1	0	0	0	0
04A	0	6	0	0	0	0	0
05A	0	3	0	0	0	0	0
06A	0	18	0	0	0	0	0
07A	0	40	0	0	0	0	0
08A	0	62	0	0	0	0	0
09A	0	54	0	0	0	0	0
10A	0	52	0	0	0	0	0
11A	0	57	0	0	0	0	0
12P	0	49	0	0	0	0	0
01P	0	68	0	0	0	0	0
02P	0	56	0	0	0	0	0
03P	0	89	0	0	0	0	0
04P	0	87	0	0	0	0	0
05P	0	80	0	0	0	0	0
06P	0	70	0	0	0	0	0
07P	0	33	0	0	0	0	0
08P	0	39	0	0	0	0	0
09P	0	37	0	0	0	0	0
10P	0	15	0	0	0	0	0
11P	0	11	0	0	0	0	0
TOT	0	926	12	0	0	0	0

STATE OF CONNECTICUT
DEPARTMENT OF TRANSPORTATION
BUREAU OF POLICY AND PLANNING
PLANNING INVENTORY AND DATA

TRAFFIC RECORDER DATA

TOWN OF NEW MILFORD ROUTE DIRECTION W

CANDLEWOOD LK RD S-SW OF CARMEN HILL RD#2

DAY	SUN	MON	TUE	WED	THU	FRI	SAT
DATE	0	08/08/2011	08/09/2011	0	0	0	0
TYPE							
HOUR							

2011 ADT = 800 ACF = NA

****

12A	0	0	4	0	0	0	0
01A	0	0	0	0	0	0	0
02A	0	0	1	0	0	0	0
03A	0	0	1	0	0	0	0
04A	0	4	0	0	0	0	0
05A	0	7	0	0	0	0	0
06A	0	16	0	0	0	0	0
07A	0	37	0	0	0	0	0
08A	0	48	0	0	0	0	0
09A	0	48	0	0	0	0	0
10A	0	51	0	0	0	0	0
11A	0	45	0	0	0	0	0
12P	0	51	0	0	0	0	0
01P	0	41	0	0	0	0	0
02P	0	56	0	0	0	0	0
03P	0	73	0	0	0	0	0
04P	0	81	0	0	0	0	0
05P	0	87	0	0	0	0	0
06P	0	62	0	0	0	0	0
07P	0	63	0	0	0	0	0
08P	0	37	0	0	0	0	0
09P	0	32	0	0	0	0	0
10P	0	16	0	0	0	0	0
11P	0	8	0	0	0	0	0
TOT	0	863	6	0	0	0	0

STATE OF CONNECTICUT
DEPARTMENT OF TRANSPORTATION
BUREAU OF POLICY AND PLANNING
PLANNING INVENTORY AND DATA

TRAFFIC RECORDER DATA

TOWN OF NEW MILFORD ROUTE DIRECTION N

GROVE STREET - SOUTH OF SOUTH AVENUE

DAY	SUN	MON	TUE	WED	THU	FRI	SAT
DATE	0	0	0	07/06/2011	07/07/2011	0	0
TYPE							
HOUR							

2011 ADT = 4800 ACF = NA

****

12A	0	0	0	0	39	0	0
01A	0	0	0	0	18	0	0
02A	0	0	0	0	11	0	0
03A	0	0	0	0	5	0	0
04A	0	0	0	13	0	0	0
05A	0	0	0	21	0	0	0
06A	0	0	0	113	0	0	0
07A	0	0	0	205	0	0	0
08A	0	0	0	264	0	0	0
09A	0	0	0	212	0	0	0
10A	0	0	0	255	0	0	0
11A	0	0	0	263	0	0	0
12P	0	0	0	257	0	0	0
01P	0	0	0	276	0	0	0
02P	0	0	0	339	0	0	0
03P	0	0	0	403	0	0	0
04P	0	0	0	510	0	0	0
05P	0	0	0	639	0	0	0
06P	0	0	0	453	0	0	0
07P	0	0	0	320	0	0	0
08P	0	0	0	253	0	0	0
09P	0	0	0	219	0	0	0
10P	0	0	0	109	0	0	0
11P	0	0	0	58	0	0	0
TOT	0	0	0	5182	73	0	0

STATE OF CONNECTICUT
DEPARTMENT OF TRANSPORTATION
BUREAU OF POLICY AND PLANNING
PLANNING INVENTORY AND DATA

TRAFFIC RECORDER DATA

TOWN OF NEW MILFORD ROUTE DIRECTION S

GROVE STREET - SOUTH OF SOUTH AVENUE

DAY	SUN	MON	TUE	WED	THU	FRI	SAT
DATE	0	0	0	07/06/2011	07/07/2011	0	0
TYPE							
HOUR							

2011 ADT = 4500 ACF = NA

****

12A	0	0	0	0	17	0	0
01A	0	0	0	0	8	0	0
02A	0	0	0	0	9	0	0
03A	0	0	0	0	7	0	0
04A	0	0	0	21	0	0	0
05A	0	0	0	122	0	0	0
06A	0	0	0	354	0	0	0
07A	0	0	0	519	0	0	0
08A	0	0	0	482	0	0	0
09A	0	0	0	296	0	0	0
10A	0	0	0	290	0	0	0
11A	0	0	0	226	0	0	0
12P	0	0	0	245	0	0	0
01P	0	0	0	230	0	0	0
02P	0	0	0	266	0	0	0
03P	0	0	0	290	0	0	0
04P	0	0	0	306	0	0	0
05P	0	0	0	365	0	0	0
06P	0	0	0	267	0	0	0
07P	0	0	0	220	0	0	0
08P	0	0	0	157	0	0	0
09P	0	0	0	100	0	0	0
10P	0	0	0	66	0	0	0
11P	0	0	0	37	0	0	0
TOT	0	0	0	4859	41	0	0

STATE OF CONNECTICUT
DEPARTMENT OF TRANSPORTATION
BUREAU OF POLICY AND PLANNING
PLANNING INVENTORY AND DATA

TRAFFIC RECORDER DATA

TOWN OF NEW MILFORD ROUTE DIRECTION N

GROVE STREET - NORTH OF HINE HILL ROAD

DAY	SUN	MON	TUE	WED	THU	FRI	SAT
DATE	0	0	0	07/13/2011	07/14/2011	0	0
TYPE							
HOUR							

2011 ADT = 4900 ACF = NA

****

12A	0	0	0	0	42	0	0
01A	0	0	0	0	23	0	0
02A	0	0	0	0	13	0	0
03A	0	0	0	2	0	0	0
04A	0	0	0	8	0	0	0
05A	0	0	0	21	0	0	0
06A	0	0	0	102	0	0	0
07A	0	0	0	207	0	0	0
08A	0	0	0	261	0	0	0
09A	0	0	0	263	0	0	0
10A	0	0	0	196	0	0	0
11A	0	0	0	225	0	0	0
12P	0	0	0	296	0	0	0
01P	0	0	0	273	0	0	0
02P	0	0	0	343	0	0	0
03P	0	0	0	422	0	0	0
04P	0	0	0	603	0	0	0
05P	0	0	0	707	0	0	0
06P	0	0	0	489	0	0	0
07P	0	0	0	304	0	0	0
08P	0	0	0	244	0	0	0
09P	0	0	0	181	0	0	0
10P	0	0	0	116	0	0	0
11P	0	0	0	64	0	0	0
TOT	0	0	0	5327	78	0	0

STATE OF CONNECTICUT
DEPARTMENT OF TRANSPORTATION
BUREAU OF POLICY AND PLANNING
PLANNING INVENTORY AND DATA

TRAFFIC RECORDER DATA

TOWN OF NEW MILFORD ROUTE DIRECTION S

GROVE STREET - NORTH OF HINE HILL ROAD

DAY	SUN	MON	TUE	WED	THU	FRI	SAT
DATE	0	0	0	07/13/2011	07/14/2011	0	0
TYPE							
HOUR							

2011 ADT = 4600 ACF = NA

****

12A	0	0	0	0	14	0	0
01A	0	0	0	0	7	0	0
02A	0	0	0	0	5	0	0
03A	0	0	0	1	0	0	0
04A	0	0	0	21	0	0	0
05A	0	0	0	125	0	0	0
06A	0	0	0	360	0	0	0
07A	0	0	0	549	0	0	0
08A	0	0	0	534	0	0	0
09A	0	0	0	337	0	0	0
10A	0	0	0	292	0	0	0
11A	0	0	0	290	0	0	0
12P	0	0	0	255	0	0	0
01P	0	0	0	276	0	0	0
02P	0	0	0	264	0	0	0
03P	0	0	0	303	0	0	0
04P	0	0	0	354	0	0	0
05P	0	0	0	368	0	0	0
06P	0	0	0	244	0	0	0
07P	0	0	0	177	0	0	0
08P	0	0	0	128	0	0	0
09P	0	0	0	109	0	0	0
10P	0	0	0	57	0	0	0
11P	0	0	0	33	0	0	0
TOT	0	0	0	5077	26	0	0

STATE OF CONNECTICUT
DEPARTMENT OF TRANSPORTATION
BUREAU OF POLICY AND PLANNING
PLANNING INVENTORY AND DATA

TRAFFIC RECORDER DATA

TOWN OF NEW MILFORD ROUTE DIRECTION N

HOUSATONIC AVENUE - SE OF PLEASANT STREET

DAY	SUN	MON	TUE	WED	THU	FRI	SAT
DATE	0	06/27/2011	06/28/2011	0	0	0	0
TYPE							
HOUR							

2011 ADT = 1100 ACF = NA

****

12A	0	0	7	0	0	0	0
01A	0	0	2	0	0	0	0
02A	0	0	2	0	0	0	0
03A	0	0	1	0	0	0	0
04A	0	5	0	0	0	0	0
05A	0	8	0	0	0	0	0
06A	0	41	0	0	0	0	0
07A	0	39	0	0	0	0	0
08A	0	66	0	0	0	0	0
09A	0	44	0	0	0	0	0
10A	0	60	0	0	0	0	0
11A	0	88	0	0	0	0	0
12P	0	99	0	0	0	0	0
01P	0	66	0	0	0	0	0
02P	0	81	0	0	0	0	0
03P	0	90	0	0	0	0	0
04P	0	105	0	0	0	0	0
05P	0	125	0	0	0	0	0
06P	0	81	0	0	0	0	0
07P	0	86	0	0	0	0	0
08P	0	65	0	0	0	0	0
09P	0	29	0	0	0	0	0
10P	0	15	0	0	0	0	0
11P	0	28	0	0	0	0	0
TOT	0	1221	12	0	0	0	0

STATE OF CONNECTICUT
DEPARTMENT OF TRANSPORTATION
BUREAU OF POLICY AND PLANNING
PLANNING INVENTORY AND DATA

TRAFFIC RECORDER DATA

TOWN OF NEW MILFORD ROUTE DIRECTION S

HOUSATONIC AVENUE - SE OF PLEASANT STREET

DAY	SUN	MON	TUE	WED	THU	FRI	SAT
DATE	0	06/27/2011	06/28/2011	0	0	0	0
TYPE							
HOUR							
	2011 ADT = 1500		ACF = NA				
	**********						
12A	0	0	11	0	0	0	0
01A	0	0	3	0	0	0	0
02A	0	0	4	0	0	0	0
03A	0	0	2	0	0	0	0
04A	0	5	0	0	0	0	0
05A	0	13	0	0	0	0	0
06A	0	56	0	0	0	0	0
07A	0	114	0	0	0	0	0
08A	0	111	0	0	0	0	0
09A	0	83	0	0	0	0	0
10A	0	103	0	0	0	0	0
11A	0	92	0	0	0	0	0
12P	0	97	0	0	0	0	0
01P	0	101	0	0	0	0	0
02P	0	98	0	0	0	0	0
03P	0	133	0	0	0	0	0
04P	0	152	0	0	0	0	0
05P	0	120	0	0	0	0	0
06P	0	124	0	0	0	0	0
07P	0	102	0	0	0	0	0
08P	0	77	0	0	0	0	0
09P	0	55	0	0	0	0	0
10P	0	48	0	0	0	0	0
11P	0	18	0	0	0	0	0
TOT	0	1702	20	0	0	0	0

STATE OF CONNECTICUT
DEPARTMENT OF TRANSPORTATION
BUREAU OF POLICY AND PLANNING
PLANNING INVENTORY AND DATA

TRAFFIC RECORDER DATA

TOWN OF NEW MILFORD ROUTE DIRECTION N

MERRYALL ROAD - NORTH OF COOPERS LANE

DAY	SUN	MON	TUE	WED	THU	FRI	SAT
DATE	0	0	0	06/22/2011	06/23/2011	0	0
TYPE							
HOUR							

2011 ADT = 1200 ACF = NA

****

12A	0	0	0	0	13	0	0
01A	0	0	0	0	2	0	0
02A	0	0	0	0	4	0	0
03A	0	0	0	0	2	0	0
04A	0	0	0	0	3	0	0
05A	0	0	0	6	0	0	0
06A	0	0	0	11	0	0	0
07A	0	0	0	50	0	0	0
08A	0	0	0	57	0	0	0
09A	0	0	0	66	0	0	0
10A	0	0	0	78	0	0	0
11A	0	0	0	63	0	0	0
12P	0	0	0	86	0	0	0
01P	0	0	0	66	0	0	0
02P	0	0	0	69	0	0	0
03P	0	0	0	90	0	0	0
04P	0	0	0	130	0	0	0
05P	0	0	0	146	0	0	0
06P	0	0	0	108	0	0	0
07P	0	0	0	80	0	0	0
08P	0	0	0	60	0	0	0
09P	0	0	0	48	0	0	0
10P	0	0	0	39	0	0	0
11P	0	0	0	21	0	0	0
TOT	0	0	0	1274	24	0	0

STATE OF CONNECTICUT
DEPARTMENT OF TRANSPORTATION
BUREAU OF POLICY AND PLANNING
PLANNING INVENTORY AND DATA

TRAFFIC RECORDER DATA

TOWN OF NEW MILFORD ROUTE DIRECTION S

MERRYALL ROAD - NORTH OF COOPERS LANE

DAY	SUN	MON	TUE	WED	THU	FRI	SAT
DATE	0	0	0	06/22/2011	06/23/2011	0	0
TYPE							
HOUR							

2011 ADT = 1300 ACF = NA

****

12A	0	0	0	0	5	0	0
01A	0	0	0	0	7	0	0
02A	0	0	0	0	2	0	0
03A	0	0	0	0	2	0	0
04A	0	0	0	0	3	0	0
05A	0	0	0	39	0	0	0
06A	0	0	0	90	0	0	0
07A	0	0	0	157	0	0	0
08A	0	0	0	155	0	0	0
09A	0	0	0	107	0	0	0
10A	0	0	0	78	0	0	0
11A	0	0	0	62	0	0	0
12P	0	0	0	89	0	0	0
01P	0	0	0	78	0	0	0
02P	0	0	0	87	0	0	0
03P	0	0	0	74	0	0	0
04P	0	0	0	75	0	0	0
05P	0	0	0	79	0	0	0
06P	0	0	0	92	0	0	0
07P	0	0	0	44	0	0	0
08P	0	0	0	24	0	0	0
09P	0	0	0	31	0	0	0
10P	0	0	0	9	0	0	0
11P	0	0	0	10	0	0	0
TOT	0	0	0	1380	19	0	0

STATE OF CONNECTICUT
DEPARTMENT OF TRANSPORTATION
BUREAU OF POLICY AND PLANNING
PLANNING INVENTORY AND DATA

TRAFFIC RECORDER DATA

TOWN OF NEW MILFORD ROUTE 202 DIRECTION N

NORTH OF RUSSELING RIDGE ROAD

DAY	SUN	MON	TUE	WED	THU	FRI	SAT
DATE	0	0	0	06/22/2011	06/23/2011	0	0
TYPE							
HOUR							

2011 ADT = 5200 ACF = NA

****

12A	0	0	0	0	16	0	0
01A	0	0	0	0	7	0	0
02A	0	0	0	0	9	0	0
03A	0	0	0	0	14	0	0
04A	0	0	0	23	0	0	0
05A	0	0	0	170	0	0	0
06A	0	0	0	372	0	0	0
07A	0	0	0	587	0	0	0
08A	0	0	0	512	0	0	0
09A	0	0	0	431	0	0	0
10A	0	0	0	414	0	0	0
11A	0	0	0	314	0	0	0
12P	0	0	0	370	0	0	0
01P	0	0	0	285	0	0	0
02P	0	0	0	379	0	0	0
03P	0	0	0	416	0	0	0
04P	0	0	0	354	0	0	0
05P	0	0	0	298	0	0	0
06P	0	0	0	236	0	0	0
07P	0	0	0	179	0	0	0
08P	0	0	0	127	0	0	0
09P	0	0	0	117	0	0	0
10P	0	0	0	64	0	0	0
11P	0	0	0	31	0	0	0
TOT	0	0	0	5679	46	0	0

STATE OF CONNECTICUT
DEPARTMENT OF TRANSPORTATION
BUREAU OF POLICY AND PLANNING
PLANNING INVENTORY AND DATA

TRAFFIC RECORDER DATA

TOWN OF NEW MILFORD ROUTE 202 DIRECTION S

NORTH OF RUSSELING RIDGE ROAD

DAY	SUN	MON	TUE	WED	THU	FRI	SAT
DATE	0	0	0	06/22/2011	06/23/2011	0	0
TYPE							
HOUR							

2011 ADT = 5300 ACF = NA

****

12A	0	0	0	0	40	0	0
01A	0	0	0	0	15	0	0
02A	0	0	0	0	12	0	0
03A	0	0	0	0	5	0	0
04A	0	0	0	7	0	0	0
05A	0	0	0	33	0	0	0
06A	0	0	0	135	0	0	0
07A	0	0	0	352	0	0	0
08A	0	0	0	309	0	0	0
09A	0	0	0	305	0	0	0
10A	0	0	0	273	0	0	0
11A	0	0	0	316	0	0	0
12P	0	0	0	354	0	0	0
01P	0	0	0	401	0	0	0
02P	0	0	0	413	0	0	0
03P	0	0	0	478	0	0	0
04P	0	0	0	512	0	0	0
05P	0	0	0	547	0	0	0
06P	0	0	0	450	0	0	0
07P	0	0	0	311	0	0	0
08P	0	0	0	205	0	0	0
09P	0	0	0	178	0	0	0
10P	0	0	0	110	0	0	0
11P	0	0	0	80	0	0	0
TOT	0	0	0	5769	72	0	0

STATE OF CONNECTICUT
DEPARTMENT OF TRANSPORTATION
BUREAU OF POLICY AND PLANNING
PLANNING INVENTORY AND DATA

TRAFFIC RECORDER DATA

TOWN OF NEW MILFORD ROUTE DIRECTION N

WEST MEETINGHOUSE ROAD - S OF TAMARACK RD

DAY	SUN	MON	TUE	WED	THU	FRI	SAT
DATE	0	06/27/2011	06/28/2011	0	0	0	0
TYPE							
HOUR							

2011 ADT = 500 ACF = NA

****

12A	0	0	5	0	0	0	0
01A	0	0	0	0	0	0	0
02A	0	0	2	0	0	0	0
03A	0	1	0	0	0	0	0
04A	0	1	5	0	0	0	0
05A	0	5	0	0	0	0	0
06A	0	14	0	0	0	0	0
07A	0	32	0	0	0	0	0
08A	0	26	0	0	0	0	0
09A	0	23	0	0	0	0	0
10A	0	27	0	0	0	0	0
11A	0	37	0	0	0	0	0
12P	0	31	0	0	0	0	0
01P	0	37	0	0	0	0	0
02P	0	26	0	0	0	0	0
03P	0	29	0	0	0	0	0
04P	0	40	0	0	0	0	0
05P	0	52	0	0	0	0	0
06P	0	45	0	0	0	0	0
07P	0	28	0	0	0	0	0
08P	0	26	0	0	0	0	0
09P	0	24	0	0	0	0	0
10P	0	21	0	0	0	0	0
11P	0	5	0	0	0	0	0
TOT	0	530	12	0	0	0	0

STATE OF CONNECTICUT
DEPARTMENT OF TRANSPORTATION
BUREAU OF POLICY AND PLANNING
PLANNING INVENTORY AND DATA

TRAFFIC RECORDER DATA

TOWN OF NEW MILFORD ROUTE DIRECTION S

WEST MEETINGHOUSE ROAD - S OF TAMARACK RD

DAY	SUN	MON	TUE	WED	THU	FRI	SAT
DATE	0	06/27/2011	06/28/2011	0	0	0	0
TYPE							
HOUR							

2011 ADT = 500 ACF = NA

****

12A	0	0	4	0	0	0	0
01A	0	0	1	0	0	0	0
02A	0	0	1	0	0	0	0
03A	0	3	0	0	0	0	0
04A	0	1	1	0	0	0	0
05A	0	19	0	0	0	0	0
06A	0	27	0	0	0	0	0
07A	0	51	0	0	0	0	0
08A	0	50	0	0	0	0	0
09A	0	37	0	0	0	0	0
10A	0	27	0	0	0	0	0
11A	0	24	0	0	0	0	0
12P	0	31	0	0	0	0	0
01P	0	29	0	0	0	0	0
02P	0	31	0	0	0	0	0
03P	0	28	0	0	0	0	0
04P	0	39	0	0	0	0	0
05P	0	50	0	0	0	0	0
06P	0	38	0	0	0	0	0
07P	0	14	0	0	0	0	0
08P	0	15	0	0	0	0	0
09P	0	18	0	0	0	0	0
10P	0	8	0	0	0	0	0
11P	0	5	0	0	0	0	0
TOT	0	545	7	0	0	0	0

STATE OF CONNECTICUT
DEPARTMENT OF TRANSPORTATION
BUREAU OF POLICY AND PLANNING
PLANNING INVENTORY AND DATA

TRAFFIC RECORDER DATA

TOWN OF NEW MILFORD ROUTE DIRECTION N

WEST MEETINGHOUSE RD - S OF PEET HILL RD

DAY	SUN	MON	TUE	WED	THU	FRI	SAT
DATE	0	06/27/2011	06/28/2011	0	0	0	0
TYPE							
HOUR							
	2011 ADT = 400		ACF = NA				
	**********						
12A	0	0	2	0	0	0	0
01A	0	0	0	0	0	0	0
02A	0	0	2	0	0	0	0
03A	0	1	0	0	0	0	0
04A	0	2	1	0	0	0	0
05A	0	6	0	0	0	0	0
06A	0	35	0	0	0	0	0
07A	0	43	0	0	0	0	0
08A	0	33	0	0	0	0	0
09A	0	33	0	0	0	0	0
10A	0	32	0	0	0	0	0
11A	0	25	0	0	0	0	0
12P	0	30	0	0	0	0	0
01P	0	26	0	0	0	0	0
02P	0	29	0	0	0	0	0
03P	0	24	0	0	0	0	0
04P	0	27	0	0	0	0	0
05P	0	21	0	0	0	0	0
06P	0	28	0	0	0	0	0
07P	0	17	0	0	0	0	0
08P	0	11	0	0	0	0	0
09P	0	18	0	0	0	0	0
10P	0	7	0	0	0	0	0
11P	0	2	0	0	0	0	0
TOT	0	450	5	0	0	0	0

STATE OF CONNECTICUT
DEPARTMENT OF TRANSPORTATION
BUREAU OF POLICY AND PLANNING
PLANNING INVENTORY AND DATA

TRAFFIC RECORDER DATA

TOWN OF NEW MILFORD ROUTE DIRECTION S

WEST MEETINGHOUSE RD - S OF PEET HILL RD

DAY	SUN	MON	TUE	WED	THU	FRI	SAT
DATE	0	06/27/2011	06/28/2011	0	0	0	0
TYPE							
HOUR							
	2011 ADT = 400		ACF = NA				
	**********						
12A	0	0	6	0	0	0	0
01A	0	0	1	0	0	0	0
02A	0	0	1	0	0	0	0
03A	0	1	0	0	0	0	0
04A	0	1	0	0	0	0	0
05A	0	4	0	0	0	0	0
06A	0	8	0	0	0	0	0
07A	0	27	0	0	0	0	0
08A	0	38	0	0	0	0	0
09A	0	23	0	0	0	0	0
10A	0	18	0	0	0	0	0
11A	0	20	0	0	0	0	0
12P	0	27	0	0	0	0	0
01P	0	30	0	0	0	0	0
02P	0	26	0	0	0	0	0
03P	0	30	0	0	0	0	0
04P	0	44	0	0	0	0	0
05P	0	47	0	0	0	0	0
06P	0	28	0	0	0	0	0
07P	0	19	0	0	0	0	0
08P	0	13	0	0	0	0	0
09P	0	12	0	0	0	0	0
10P	0	9	0	0	0	0	0
11P	0	2	0	0	0	0	0
TOT	0	427	8	0	0	0	0

STATE OF CONNECTICUT
DEPARTMENT OF TRANSPORTATION
BUREAU OF POLICY AND PLANNING
PLANNING INVENTORY AND DATA

TRAFFIC RECORDER DATA

TOWN OF NEW MILFORD ROUTE DIRECTION E

WEST MEETINGHOUSE RD - WEST OF CARLS LA

DAY	SUN	MON	TUE	WED	THU	FRI	SAT
DATE	0	06/27/2011	06/28/2011	0	0	0	0
TYPE							
HOUR							

2011 ADT = 400 ACF = NA

****

12A	0	0	3	0	0	0	0
01A	0	0	2	0	0	0	0
02A	0	0	1	0	0	0	0
03A	0	1	0	0	0	0	0
04A	0	2	3	0	0	0	0
05A	0	5	0	0	0	0	0
06A	0	17	0	0	0	0	0
07A	0	29	0	0	0	0	0
08A	0	36	0	0	0	0	0
09A	0	28	0	0	0	0	0
10A	0	25	0	0	0	0	0
11A	0	32	0	0	0	0	0
12P	0	25	0	0	0	0	0
01P	0	27	0	0	0	0	0
02P	0	25	0	0	0	0	0
03P	0	16	0	0	0	0	0
04P	0	27	0	0	0	0	0
05P	0	30	0	0	0	0	0
06P	0	37	0	0	0	0	0
07P	0	20	0	0	0	0	0
08P	0	16	0	0	0	0	0
09P	0	11	0	0	0	0	0
10P	0	8	0	0	0	0	0
11P	0	0	0	0	0	0	0
TOT	0	417	9	0	0	0	0

STATE OF CONNECTICUT
DEPARTMENT OF TRANSPORTATION
BUREAU OF POLICY AND PLANNING
PLANNING INVENTORY AND DATA

TRAFFIC RECORDER DATA

TOWN OF NEW MILFORD ROUTE DIRECTION W

WEST MEETINGHOUSE RD - WEST OF CARLS LA

DAY	SUN	MON	TUE	WED	THU	FRI	SAT
DATE	0	06/27/2011	06/28/2011	0	0	0	0
TYPE							
HOUR							
	2011 ADT = 450		ACF = NA				
	**********						
12A	0	0	1	0	0	0	0
01A	0	0	5	0	0	0	0
02A	0	0	0	0	0	0	0
03A	0	1	0	0	0	0	0
04A	0	3	2	0	0	0	0
05A	0	5	0	0	0	0	0
06A	0	18	0	0	0	0	0
07A	0	22	0	0	0	0	0
08A	0	28	0	0	0	0	0
09A	0	16	0	0	0	0	0
10A	0	25	0	0	0	0	0
11A	0	37	0	0	0	0	0
12P	0	25	0	0	0	0	0
01P	0	36	0	0	0	0	0
02P	0	23	0	0	0	0	0
03P	0	32	0	0	0	0	0
04P	0	36	0	0	0	0	0
05P	0	49	0	0	0	0	0
06P	0	41	0	0	0	0	0
07P	0	22	0	0	0	0	0
08P	0	20	0	0	0	0	0
09P	0	22	0	0	0	0	0
10P	0	14	0	0	0	0	0
11P	0	6	0	0	0	0	0
TOT	0	481	8	0	0	0	0

STATE OF CONNECTICUT
DEPARTMENT OF TRANSPORTATION
BUREAU OF POLICY AND PLANNING
PLANNING INVENTORY AND DATA

TRAFFIC RECORDER DATA

TOWN OF NEW MILFORD ROUTE DIRECTION E

HOUSATONIC AVENUE - NW OF ASPETUCK RIDGE

DAY	SUN	MON	TUE	WED	THU	FRI	SAT
DATE	0	06/27/2011	06/28/2011	0	0	0	0
TYPE							
HOUR							

2011 ADT = 1300 ACF = NA

****

12A	0	0	10	0	0	0	0
01A	0	0	5	0	0	0	0
02A	0	0	3	0	0	0	0
03A	0	2	0	0	0	0	0
04A	0	1	0	0	0	0	0
05A	0	11	0	0	0	0	0
06A	0	47	0	0	0	0	0
07A	0	85	0	0	0	0	0
08A	0	69	0	0	0	0	0
09A	0	55	0	0	0	0	0
10A	0	85	0	0	0	0	0
11A	0	64	0	0	0	0	0
12P	0	71	0	0	0	0	0
01P	0	53	0	0	0	0	0
02P	0	58	0	0	0	0	0
03P	0	98	0	0	0	0	0
04P	0	168	0	0	0	0	0
05P	0	138	0	0	0	0	0
06P	0	127	0	0	0	0	0
07P	0	136	0	0	0	0	0
08P	0	97	0	0	0	0	0
09P	0	41	0	0	0	0	0
10P	0	28	0	0	0	0	0
11P	0	10	0	0	0	0	0
TOT	0	1444	18	0	0	0	0

STATE OF CONNECTICUT
DEPARTMENT OF TRANSPORTATION
BUREAU OF POLICY AND PLANNING
PLANNING INVENTORY AND DATA

TRAFFIC RECORDER DATA

TOWN OF NEW MILFORD ROUTE DIRECTION W

HOUSATONIC AVENUE - NW OF ASPETUCK RIDGE

DAY	SUN	MON	TUE	WED	THU	FRI	SAT
DATE	0	06/27/2011	06/28/2011	0	0	0	0
TYPE							
HOUR							

2011 ADT = 1200 ACF = NA

****

12A	0	0	9	0	0	0	0
01A	0	0	3	0	0	0	0
02A	0	0	2	0	0	0	0
03A	0	2	1	0	0	0	0
04A	0	2	0	0	0	0	0
05A	0	14	0	0	0	0	0
06A	0	44	0	0	0	0	0
07A	0	75	0	0	0	0	0
08A	0	78	0	0	0	0	0
09A	0	61	0	0	0	0	0
10A	0	63	0	0	0	0	0
11A	0	63	0	0	0	0	0
12P	0	87	0	0	0	0	0
01P	0	67	0	0	0	0	0
02P	0	71	0	0	0	0	0
03P	0	88	0	0	0	0	0
04P	0	134	0	0	0	0	0
05P	0	187	0	0	0	0	0
06P	0	92	0	0	0	0	0
07P	0	87	0	0	0	0	0
08P	0	63	0	0	0	0	0
09P	0	36	0	0	0	0	0
10P	0	23	0	0	0	0	0
11P	0	26	0	0	0	0	0
TOT	0	1363	15	0	0	0	0

STATE OF CONNECTICUT
DEPARTMENT OF TRANSPORTATION
BUREAU OF POLICY AND PLANNING
PLANNING INVENTORY AND DATA

TRAFFIC RECORDER DATA

TOWN OF NEW MILFORD ROUTE 67 DIRECTION N

SE OF GROVE STREET

DAY	SUN	MON	TUE	WED	THU	FRI	SAT
DATE	0	0	07/12/2011	07/13/2011	07/14/2011	0	0
TYPE							
HOUR							
	2011 ADT = 5000		ACF = NA				
	**********						
12A	0	0	0	26	22	0	0
01A	0	0	0	16	13	0	0
02A	0	0	0	13	10	0	0
03A	0	0	9	13	0	0	0
04A	0	0	21	16	0	0	0
05A	0	0	88	79	0	0	0
06A	0	0	227	225	0	0	0
07A	0	0	359	362	0	0	0
08A	0	0	462	471	0	0	0
09A	0	0	356	347	0	0	0
10A	0	0	346	353	0	0	0
11A	0	0	351	354	0	0	0
12P	0	0	314	320	0	0	0
01P	0	0	321	332	0	0	0
02P	0	0	360	362	0	0	0
03P	0	0	328	326	0	0	0
04P	0	0	432	407	0	0	0
05P	0	0	409	423	0	0	0
06P	0	0	348	347	0	0	0
07P	0	0	237	240	0	0	0
08P	0	0	204	206	0	0	0
09P	0	0	146	141	0	0	0
10P	0	0	86	85	0	0	0
11P	0	0	50	47	0	0	0
TOT	0	0	5454	5511	45	0	0

STATE OF CONNECTICUT
DEPARTMENT OF TRANSPORTATION
BUREAU OF POLICY AND PLANNING
PLANNING INVENTORY AND DATA

TRAFFIC RECORDER DATA

TOWN OF NEW MILFORD ROUTE 67 DIRECTION S

SE OF GROVE STREET

DAY	SUN	MON	TUE	WED	THU	FRI	SAT
DATE	0	0	07/12/2011	07/13/2011	0	0	0
TYPE							
HOUR							

2011 ADT = 4700 ACF = NA

****

12A	0	0	0	25	0	0	0
01A	0	0	0	20	0	0	0
02A	0	0	0	10	0	0	0
03A	0	0	5	4	0	0	0
04A	0	0	16	18	0	0	0
05A	0	0	49	63	0	0	0
06A	0	0	154	140	0	0	0
07A	0	0	227	234	0	0	0
08A	0	0	263	277	0	0	0
09A	0	0	278	273	0	0	0
10A	0	0	271	256	0	0	0
11A	0	0	305	342	0	0	0
12P	0	0	299	336	0	0	0
01P	0	0	311	321	0	0	0
02P	0	0	328	333	0	0	0
03P	0	0	404	406	0	0	0
04P	0	0	388	429	0	0	0
05P	0	0	456	0	0	0	0
06P	0	0	389	0	0	0	0
07P	0	0	322	0	0	0	0
08P	0	0	267	0	0	0	0
09P	0	0	211	0	0	0	0
10P	0	0	135	0	0	0	0
11P	0	0	75	0	0	0	0
TOT	0	0	5153	3487	0	0	0

STATE OF CONNECTICUT
DEPARTMENT OF TRANSPORTATION
BUREAU OF POLICY AND PLANNING
PLANNING INVENTORY AND DATA

TRAFFIC RECORDER DATA

TOWN OF NEW MILFORD ROUTE 109 DIRECTION E

SW OF LITTLEFIELD ROAD

DAY	SUN	MON	TUE	WED	THU	FRI	SAT
DATE	0	06/20/2011	06/21/2011	06/22/2011	0	0	0
TYPE							
HOUR							

2011 ADT = 2000 ACF = NA

****

12A	0	0	12	13	0	0	0
01A	0	0	8	8	0	0	0
02A	0	0	6	3	0	0	0
03A	0	0	0	1	0	0	0
04A	0	0	2	3	0	0	0
05A	0	7	7	0	0	0	0
06A	0	38	39	0	0	0	0
07A	0	86	77	0	0	0	0
08A	0	105	105	0	0	0	0
09A	0	104	88	0	0	0	0
10A	0	105	115	0	0	0	0
11A	0	141	115	0	0	0	0
12P	0	147	124	0	0	0	0
01P	0	125	125	0	0	0	0
02P	0	151	140	0	0	0	0
03P	0	167	190	0	0	0	0
04P	0	213	183	0	0	0	0
05P	0	239	245	0	0	0	0
06P	0	200	202	0	0	0	0
07P	0	135	145	0	0	0	0
08P	0	121	124	0	0	0	0
09P	0	84	99	0	0	0	0
10P	0	54	57	0	0	0	0
11P	0	31	33	0	0	0	0
TOT	0	2253	2241	28	0	0	0

STATE OF CONNECTICUT
DEPARTMENT OF TRANSPORTATION
BUREAU OF POLICY AND PLANNING
PLANNING INVENTORY AND DATA

TRAFFIC RECORDER DATA

TOWN OF NEW MILFORD ROUTE 109 DIRECTION W

SW OF LITTLEFIELD ROAD

DAY	SUN	MON	TUE	WED	THU	FRI	SAT
DATE	0	06/20/2011	06/21/2011	06/22/2011	0	0	0
TYPE							
HOUR							

2011 ADT = 2100 ACF = NA

****

12A	0	0	6	5	0	0	0
01A	0	0	1	2	0	0	0
02A	0	0	3	2	0	0	0
03A	0	0	3	3	0	0	0
04A	0	0	14	15	0	0	0
05A	0	58	69	0	0	0	0
06A	0	185	192	0	0	0	0
07A	0	201	206	0	0	0	0
08A	0	223	207	0	0	0	0
09A	0	171	141	0	0	0	0
10A	0	156	140	0	0	0	0
11A	0	129	134	0	0	0	0
12P	0	125	134	0	0	0	0
01P	0	126	106	0	0	0	0
02P	0	136	139	0	0	0	0
03P	0	153	116	0	0	0	0
04P	0	139	147	0	0	0	0
05P	0	151	158	0	0	0	0
06P	0	126	119	0	0	0	0
07P	0	86	93	0	0	0	0
08P	0	65	52	0	0	0	0
09P	0	32	32	0	0	0	0
10P	0	25	31	0	0	0	0
11P	0	8	18	0	0	0	0
TOT	0	2295	2261	27	0	0	0

STATE OF CONNECTICUT
DEPARTMENT OF TRANSPORTATION
BUREAU OF POLICY AND PLANNING
PLANNING INVENTORY AND DATA

TRAFFIC RECORDER DATA

TOWN OF NEW MILFORD ROUTE DIRECTION E

ELM ST EXTENSION - EAST OF BROOKSIDE AVE

DAY	SUN	MON	TUE	WED	THU	FRI	SAT
DATE	0	07/18/2011	07/19/2011	07/20/2011	0	0	0
TYPE							
HOUR							

2011 ADT = 1700 ACF = NA

****

12A	0	0	6	16	0	0	0
01A	0	0	9	21	0	0	0
02A	0	0	4	1	0	0	0
03A	0	0	1	2	0	0	0
04A	0	0	2	3	0	0	0
05A	0	3	4	7	0	0	0
06A	0	31	23	0	0	0	0
07A	0	39	44	0	0	0	0
08A	0	65	73	0	0	0	0
09A	0	78	59	0	0	0	0
10A	0	74	90	0	0	0	0
11A	0	92	107	0	0	0	0
12P	0	116	136	0	0	0	0
01P	0	117	124	0	0	0	0
02P	0	115	114	0	0	0	0
03P	0	152	152	0	0	0	0
04P	0	135	167	0	0	0	0
05P	0	194	187	0	0	0	0
06P	0	193	204	0	0	0	0
07P	0	139	161	0	0	0	0
08P	0	121	117	0	0	0	0
09P	0	81	102	0	0	0	0
10P	0	56	54	0	0	0	0
11P	0	30	32	0	0	0	0
TOT	0	1831	1972	50	0	0	0

STATE OF CONNECTICUT
DEPARTMENT OF TRANSPORTATION
BUREAU OF POLICY AND PLANNING
PLANNING INVENTORY AND DATA

TRAFFIC RECORDER DATA

TOWN OF NEW MILFORD ROUTE DIRECTION W

ELM ST EXTENSION - EAST OF BROOKSIDE AVE

DAY	SUN	MON	TUE	WED	THU	FRI	SAT
DATE	0	07/18/2011	07/19/2011	07/20/2011	0	0	0
TYPE							
HOUR							

2011 ADT = 1800 ACF = NA

****

12A	0	0	9	8	0	0	0
01A	0	0	4	10	0	0	0
02A	0	0	3	4	0	0	0
03A	0	0	4	3	0	0	0
04A	0	1	8	7	0	0	0
05A	0	60	50	43	0	0	0
06A	0	136	149	0	0	0	0
07A	0	195	213	0	0	0	0
08A	0	180	173	0	0	0	0
09A	0	123	125	0	0	0	0
10A	0	139	109	0	0	0	0
11A	0	102	121	0	0	0	0
12P	0	108	114	0	0	0	0
01P	0	116	110	0	0	0	0
02P	0	106	103	0	0	0	0
03P	0	103	124	0	0	0	0
04P	0	102	121	0	0	0	0
05P	0	115	119	0	0	0	0
06P	0	86	123	0	0	0	0
07P	0	72	96	0	0	0	0
08P	0	64	70	0	0	0	0
09P	0	33	43	0	0	0	0
10P	0	23	27	0	0	0	0
11P	0	15	16	0	0	0	0
TOT	0	1879	2034	75	0	0	0

STATE OF CONNECTICUT
DEPARTMENT OF TRANSPORTATION
BUREAU OF POLICY AND PLANNING
PLANNING INVENTORY AND DATA

TRAFFIC RECORDER DATA

TOWN OF NEW MILFORD ROUTE 7 DIRECTION B

EAST OF ROUTE 37

DAY	SUN	MON	TUE	WED	THU	FRI	SAT
DATE	0	10/27/2008	10/28/2008	0	0	0	0
TYPE							
HOUR							

2008 ADT = 12500 ACF = NA

****

12A	0	0	43	0	0	0	0
01A	0	0	24	0	0	0	0
02A	0	0	17	0	0	0	0
03A	0	0	20	0	0	0	0
04A	0	0	43	0	0	0	0
05A	0	0	149	0	0	0	0
06A	0	576	530	0	0	0	0
07A	0	952	889	0	0	0	0
08A	0	952	847	0	0	0	0
09A	0	779	714	0	0	0	0
10A	0	734	660	0	0	0	0
11A	0	791	0	0	0	0	0
12P	0	756	0	0	0	0	0
01P	0	829	0	0	0	0	0
02P	0	908	0	0	0	0	0
03P	0	1027	0	0	0	0	0
04P	0	1108	0	0	0	0	0
05P	0	1164	0	0	0	0	0
06P	0	884	0	0	0	0	0
07P	0	573	0	0	0	0	0
08P	0	366	0	0	0	0	0
09P	0	242	0	0	0	0	0
10P	0	180	0	0	0	0	0
11P	0	87	0	0	0	0	0
TOT	0	12908	3936	0	0	0	0

STATE OF CONNECTICUT
DEPARTMENT OF TRANSPORTATION
BUREAU OF POLICY AND PLANNING
PLANNING INVENTORY AND DATA

TRAFFIC RECORDER DATA

TOWN OF NEW MILFORD ROUTE 37 DIRECTION B

WEST OF CANDLEWOOD MOUNTAIN ROAD

DAY	SUN	MON	TUE	WED	THU	FRI	SAT
DATE	0	10/27/2008	10/28/2008	0	0	0	0
TYPE							
HOUR							

2008 ADT = 4800 ACF = NA

****

12A	0	0	25	0	0	0	0
01A	0	0	5	0	0	0	0
02A	0	0	4	0	0	0	0
03A	0	0	5	0	0	0	0
04A	0	0	8	0	0	0	0
05A	0	0	45	0	0	0	0
06A	0	206	181	0	0	0	0
07A	0	381	365	0	0	0	0
08A	0	363	382	0	0	0	0
09A	0	295	252	0	0	0	0
10A	0	240	0	0	0	0	0
11A	0	272	0	0	0	0	0
12P	0	292	0	0	0	0	0
01P	0	310	0	0	0	0	0
02P	0	386	0	0	0	0	0
03P	0	399	0	0	0	0	0
04P	0	424	0	0	0	0	0
05P	0	498	0	0	0	0	0
06P	0	357	0	0	0	0	0
07P	0	241	0	0	0	0	0
08P	0	153	0	0	0	0	0
09P	0	88	0	0	0	0	0
10P	0	61	0	0	0	0	0
11P	0	29	0	0	0	0	0
TOT	0	4995	1272	0	0	0	0

STATE OF CONNECTICUT
DEPARTMENT OF TRANSPORTATION
BUREAU OF POLICY AND PLANNING
PLANNING INVENTORY AND DATA

TRAFFIC RECORDER DATA

TOWN OF NEW MILFORD ROUTE 7 DIRECTION B

NW OF ROUTE 37

DAY	SUN	MON	TUE	WED	THU	FRI	SAT
DATE	0	10/27/2008	10/28/2008	0	0	0	0
TYPE							
HOUR							

2008 ADT = 6900 ACF = NA

****

12A	0	0	13	0	0	0	0
01A	0	0	15	0	0	0	0
02A	0	0	8	0	0	0	0
03A	0	0	15	0	0	0	0
04A	0	0	30	0	0	0	0
05A	0	0	99	0	0	0	0
06A	0	323	314	0	0	0	0
07A	0	522	464	0	0	0	0
08A	0	498	426	0	0	0	0
09A	0	452	411	0	0	0	0
10A	0	447	0	0	0	0	0
11A	0	496	0	0	0	0	0
12P	0	442	0	0	0	0	0
01P	0	462	0	0	0	0	0
02P	0	483	0	0	0	0	0
03P	0	550	0	0	0	0	0
04P	0	615	0	0	0	0	0
05P	0	588	0	0	0	0	0
06P	0	438	0	0	0	0	0
07P	0	289	0	0	0	0	0
08P	0	169	0	0	0	0	0
09P	0	129	0	0	0	0	0
10P	0	99	0	0	0	0	0
11P	0	50	0	0	0	0	0
TOT	0	7052	1795	0	0	0	0

STATE OF CONNECTICUT
DEPARTMENT OF TRANSPORTATION
BUREAU OF POLICY AND PLANNING
PLANNING INVENTORY AND DATA

TRAFFIC RECORDER DATA

TOWN OF NEW MILFORD ROUTE 55 DIRECTION B

WEST OF US 7

DAY	SUN	MON	TUE	WED	THU	FRI	SAT
DATE	0	10/27/2008	10/28/2008	0	0	0	0
TYPE							
HOUR							
	2008 ADT = 3100		ACF = NA				
	**********						
12A	0	0	7	0	0	0	0
01A	0	0	5	0	0	0	0
02A	0	0	3	0	0	0	0
03A	0	0	7	0	0	0	0
04A	0	0	13	0	0	0	0
05A	0	0	66	0	0	0	0
06A	0	0	151	0	0	0	0
07A	0	235	223	0	0	0	0
08A	0	249	211	0	0	0	0
09A	0	212	151	0	0	0	0
10A	0	191	0	0	0	0	0
11A	0	217	0	0	0	0	0
12P	0	226	0	0	0	0	0
01P	0	208	0	0	0	0	0
02P	0	234	0	0	0	0	0
03P	0	245	0	0	0	0	0
04P	0	268	0	0	0	0	0
05P	0	257	0	0	0	0	0
06P	0	201	0	0	0	0	0
07P	0	146	0	0	0	0	0
08P	0	71	0	0	0	0	0
09P	0	61	0	0	0	0	0
10P	0	38	0	0	0	0	0
11P	0	20	0	0	0	0	0
TOT	0	3079	837	0	0	0	0

STATE OF CONNECTICUT
DEPARTMENT OF TRANSPORTATION
BUREAU OF POLICY AND PLANNING
PLANNING INVENTORY AND DATA

TRAFFIC RECORDER DATA

TOWN OF NEW MILFORD ROUTE 7 DIRECTION B

NORTH OF ROUTE 55

DAY	SUN	MON	TUE	WED	THU	FRI	SAT
DATE	0	10/27/2008	10/28/2008	0	0	0	0
TYPE							
HOUR							

2008 ADT = 4700 ACF = NA

****

12A	0	0	6	0	0	0	0
01A	0	0	13	0	0	0	0
02A	0	0	7	0	0	0	0
03A	0	0	8	0	0	0	0
04A	0	0	28	0	0	0	0
05A	0	0	79	0	0	0	0
06A	0	0	242	0	0	0	0
07A	0	370	320	0	0	0	0
08A	0	371	295	0	0	0	0
09A	0	341	276	0	0	0	0
10A	0	307	0	0	0	0	0
11A	0	331	0	0	0	0	0
12P	0	330	0	0	0	0	0
01P	0	307	0	0	0	0	0
02P	0	344	0	0	0	0	0
03P	0	376	0	0	0	0	0
04P	0	429	0	0	0	0	0
05P	0	423	0	0	0	0	0
06P	0	269	0	0	0	0	0
07P	0	183	0	0	0	0	0
08P	0	93	0	0	0	0	0
09P	0	84	0	0	0	0	0
10P	0	47	0	0	0	0	0
11P	0	35	0	0	0	0	0
TOT	0	4640	1274	0	0	0	0

STATE OF CONNECTICUT
DEPARTMENT OF TRANSPORTATION
BUREAU OF POLICY AND PLANNING
PLANNING INVENTORY AND DATA

TRAFFIC RECORDER DATA

TOWN OF NEW MILFORD ROUTE 202 DIRECTION N

NORTH OF ROUTE 67 CONNECTOR

DAY	SUN	MON	TUE	WED	THU	FRI	SAT
DATE	0	0	0	07/16/2008	07/17/2008	0	0
TYPE							
HOUR							

2008 ADT = 6800 ACF = NA

****

12A	0	0	0	0	75	0	0
01A	0	0	0	0	33	0	0
02A	0	0	0	0	25	0	0
03A	0	0	0	0	27	0	0
04A	0	0	0	15	12	0	0
05A	0	0	0	37	0	0	0
06A	0	0	0	196	0	0	0
07A	0	0	0	330	0	0	0
08A	0	0	0	409	0	0	0
09A	0	0	0	380	0	0	0
10A	0	0	0	392	0	0	0
11A	0	0	0	378	0	0	0
12P	0	0	0	423	0	0	0
01P	0	0	0	453	0	0	0
02P	0	0	0	417	0	0	0
03P	0	0	0	538	0	0	0
04P	0	0	0	678	0	0	0
05P	0	0	0	690	0	0	0
06P	0	0	0	604	0	0	0
07P	0	0	0	420	0	0	0
08P	0	0	0	364	0	0	0
09P	0	0	0	275	0	0	0
10P	0	0	0	230	0	0	0
11P	0	0	0	115	0	0	0
TOT	0	0	0	7344	172	0	0

STATE OF CONNECTICUT
DEPARTMENT OF TRANSPORTATION
BUREAU OF POLICY AND PLANNING
PLANNING INVENTORY AND DATA

TRAFFIC RECORDER DATA

TOWN OF NEW MILFORD ROUTE 202 DIRECTION S

NORTH OF ROUTE 67 CONNECTOR

DAY	SUN	MON	TUE	WED	THU	FRI	SAT
DATE	0	0	0	07/16/2008	07/17/2008	0	0
TYPE							
HOUR							

2008 ADT = 7200 ACF = NA

****

12A	0	0	0	0	38	0	0
01A	0	0	0	0	23	0	0
02A	0	0	0	0	13	0	0
03A	0	0	0	0	21	0	0
04A	0	0	0	49	47	0	0
05A	0	0	0	259	0	0	0
06A	0	0	0	546	0	0	0
07A	0	0	0	555	0	0	0
08A	0	0	0	574	0	0	0
09A	0	0	0	511	0	0	0
10A	0	0	0	512	0	0	0
11A	0	0	0	502	0	0	0
12P	0	0	0	453	0	0	0
01P	0	0	0	443	0	0	0
02P	0	0	0	440	0	0	0
03P	0	0	0	504	0	0	0
04P	0	0	0	521	0	0	0
05P	0	0	0	468	0	0	0
06P	0	0	0	411	0	0	0
07P	0	0	0	361	0	0	0
08P	0	0	0	242	0	0	0
09P	0	0	0	226	0	0	0
10P	0	0	0	140	0	0	0
11P	0	0	0	92	0	0	0
TOT	0	0	0	7809	142	0	0

STATE OF CONNECTICUT
DEPARTMENT OF TRANSPORTATION
BUREAU OF POLICY AND PLANNING
PLANNING INVENTORY AND DATA

TRAFFIC RECORDER DATA

TOWN OF NEW MILFORD ROUTE 202 DIRECTION B

NORTH OF POPLAR STREET (S JCT)

DAY	SUN	MON	TUE	WED	THU	FRI	SAT
DATE	0	0	10/14/2008	10/15/2008	0	0	0
TYPE							
HOUR							

2008 ADT = 18100 ACF = NA

****

12A	0	0	0	73	0	0	0
01A	0	0	0	33	0	0	0
02A	0	0	0	21	0	0	0
03A	0	0	26	0	0	0	0
04A	0	0	80	0	0	0	0
05A	0	0	304	0	0	0	0
06A	0	0	861	0	0	0	0
07A	0	0	1260	0	0	0	0
08A	0	0	1241	0	0	0	0
09A	0	0	1143	0	0	0	0
10A	0	0	1020	0	0	0	0
11A	0	0	1114	0	0	0	0
12P	0	0	1152	0	0	0	0
01P	0	0	1119	0	0	0	0
02P	0	0	1252	0	0	0	0
03P	0	0	1357	0	0	0	0
04P	0	0	1585	0	0	0	0
05P	0	0	1585	0	0	0	0
06P	0	0	1307	0	0	0	0
07P	0	0	915	0	0	0	0
08P	0	0	655	0	0	0	0
09P	0	0	491	0	0	0	0
10P	0	0	263	0	0	0	0
11P	0	0	150	0	0	0	0
TOT	0	0	18880	127	0	0	0

STATE OF CONNECTICUT
DEPARTMENT OF TRANSPORTATION
BUREAU OF POLICY AND PLANNING
PLANNING INVENTORY AND DATA

TRAFFIC RECORDER DATA

TOWN OF NEW MILFORD ROUTE 202 DIRECTION B

SOUTH OF AVERY ROAD

DAY	SUN	MON	TUE	WED	THU	FRI	SAT
DATE	0	0	10/14/2008	10/15/2008	0	0	0
TYPE							
HOUR							

2008 ADT = 16500 ACF = NA

****

12A	0	0	0	59	0	0	0
01A	0	0	0	29	0	0	0
02A	0	0	4	17	0	0	0
03A	0	0	29	0	0	0	0
04A	0	0	74	0	0	0	0
05A	0	0	291	0	0	0	0
06A	0	0	809	0	0	0	0
07A	0	0	1247	0	0	0	0
08A	0	0	1148	0	0	0	0
09A	0	0	1058	0	0	0	0
10A	0	0	883	0	0	0	0
11A	0	0	1013	0	0	0	0
12P	0	0	1042	0	0	0	0
01P	0	0	1003	0	0	0	0
02P	0	0	1088	0	0	0	0
03P	0	0	1202	0	0	0	0
04P	0	0	1464	0	0	0	0
05P	0	0	1539	0	0	0	0
06P	0	0	1230	0	0	0	0
07P	0	0	807	0	0	0	0
08P	0	0	605	0	0	0	0
09P	0	0	438	0	0	0	0
10P	0	0	223	0	0	0	0
11P	0	0	129	0	0	0	0
TOT	0	0	17326	105	0	0	0

STATE OF CONNECTICUT
DEPARTMENT OF TRANSPORTATION
BUREAU OF POLICY AND PLANNING
PLANNING INVENTORY AND DATA

TRAFFIC RECORDER DATA

TOWN OF NEW MILFORD ROUTE 7 DIRECTION N

NORTH OF LANESVILLE ROAD

DAY	SUN	MON	TUE	WED	THU	FRI	SAT
DATE	0	0	0	11/19/2008	11/20/2008	0	0
TYPE							
HOUR							

2008 ADT = 14300 ACF = NA

****

12A	0	0	0	0	126	0	0
01A	0	0	0	0	51	0	0
02A	0	0	0	0	39	0	0
03A	0	0	0	0	42	0	0
04A	0	0	0	61	0	0	0
05A	0	0	0	130	0	0	0
06A	0	0	0	459	0	0	0
07A	0	0	0	776	0	0	0
08A	0	0	0	734	0	0	0
09A	0	0	0	699	0	0	0
10A	0	0	0	734	0	0	0
11A	0	0	0	765	0	0	0
12P	0	0	0	851	0	0	0
01P	0	0	0	898	0	0	0
02P	0	0	0	1134	0	0	0
03P	0	0	0	1205	0	0	0
04P	0	0	0	1339	0	0	0
05P	0	0	0	1395	0	0	0
06P	0	0	0	1090	0	0	0
07P	0	0	0	822	0	0	0
08P	0	0	0	702	0	0	0
09P	0	0	0	429	0	0	0
10P	0	0	0	302	0	0	0
11P	0	0	0	147	0	0	0
TOT	0	0	0	14672	258	0	0

STATE OF CONNECTICUT
DEPARTMENT OF TRANSPORTATION
BUREAU OF POLICY AND PLANNING
PLANNING INVENTORY AND DATA

TRAFFIC RECORDER DATA

TOWN OF NEW MILFORD ROUTE 7 DIRECTION S

NORTH OF LANESVILLE ROAD

DAY	SUN	MON	TUE	WED	THU	FRI	SAT
DATE	0	0	0	11/19/2008	11/20/2008	0	0
TYPE							
HOUR							

2008 ADT = 13900 ACF = NA

****

12A	0	0	0	0	48	0	0
01A	0	0	0	0	26	0	0
02A	0	0	0	0	33	0	0
03A	0	0	0	0	59	0	0
04A	0	0	0	125	0	0	0
05A	0	0	0	386	0	0	0
06A	0	0	0	1027	0	0	0
07A	0	0	0	1517	0	0	0
08A	0	0	0	1160	0	0	0
09A	0	0	0	901	0	0	0
10A	0	0	0	796	0	0	0
11A	0	0	0	824	0	0	0
12P	0	0	0	807	0	0	0
01P	0	0	0	897	0	0	0
02P	0	0	0	925	0	0	0
03P	0	0	0	934	0	0	0
04P	0	0	0	1023	0	0	0
05P	0	0	0	946	0	0	0
06P	0	0	0	694	0	0	0
07P	0	0	0	462	0	0	0
08P	0	0	0	359	0	0	0
09P	0	0	0	265	0	0	0
10P	0	0	0	168	0	0	0
11P	0	0	0	114	0	0	0
TOT	0	0	0	14330	166	0	0

STATE OF CONNECTICUT
DEPARTMENT OF TRANSPORTATION
BUREAU OF POLICY AND PLANNING
PLANNING INVENTORY AND DATA

TRAFFIC RECORDER DATA

TOWN OF NEW MILFORD ROUTE 37 DIRECTION B

EAST OF CANDLEWOOD MOUNTAIN ROAD

DAY	SUN	MON	TUE	WED	THU	FRI	SAT
DATE	0	10/27/2008	10/28/2008	0	0	0	0
TYPE							
HOUR							

2008 ADT = 6200 ACF = NA

****

12A	0	0	30	0	0	0	0
01A	0	0	9	0	0	0	0
02A	0	0	9	0	0	0	0
03A	0	0	8	0	0	0	0
04A	0	0	13	0	0	0	0
05A	0	0	58	0	0	0	0
06A	0	278	247	0	0	0	0
07A	0	483	467	0	0	0	0
08A	0	453	469	0	0	0	0
09A	0	368	322	0	0	0	0
10A	0	312	0	0	0	0	0
11A	0	330	0	0	0	0	0
12P	0	352	0	0	0	0	0
01P	0	393	0	0	0	0	0
02P	0	478	0	0	0	0	0
03P	0	502	0	0	0	0	0
04P	0	569	0	0	0	0	0
05P	0	649	0	0	0	0	0
06P	0	470	0	0	0	0	0
07P	0	310	0	0	0	0	0
08P	0	206	0	0	0	0	0
09P	0	124	0	0	0	0	0
10P	0	86	0	0	0	0	0
11P	0	40	0	0	0	0	0
TOT	0	6403	1632	0	0	0	0

STATE OF CONNECTICUT
DEPARTMENT OF TRANSPORTATION
BUREAU OF POLICY AND PLANNING
PLANNING INVENTORY AND DATA

TRAFFIC RECORDER DATA

TOWN OF NEW MILFORD ROUTE 202 DIRECTION B

NORTH OF PAPER MILL ROAD

DAY	SUN	MON	TUE	WED	THU	FRI	SAT
DATE	0	08/25/2008	08/26/2008	08/27/2008	0	0	0
TYPE							
HOUR							

2008 ADT = 9800 ACF = NA

****

12A	0	0	36	31	0	0	0
01A	0	0	26	33	0	0	0
02A	0	0	10	7	0	0	0
03A	0	0	18	21	0	0	0
04A	0	0	43	41	0	0	0
05A	0	0	175	0	0	0	0
06A	0	482	489	0	0	0	0
07A	0	735	785	0	0	0	0
08A	0	679	691	0	0	0	0
09A	0	589	606	0	0	0	0
10A	0	573	563	0	0	0	0
11A	0	560	605	0	0	0	0
12P	0	645	670	0	0	0	0
01P	0	656	688	0	0	0	0
02P	0	661	676	0	0	0	0
03P	0	783	817	0	0	0	0
04P	0	845	926	0	0	0	0
05P	0	930	998	0	0	0	0
06P	0	731	727	0	0	0	0
07P	0	457	496	0	0	0	0
08P	0	365	368	0	0	0	0
09P	0	272	238	0	0	0	0
10P	0	151	151	0	0	0	0
11P	0	108	81	0	0	0	0
TOT	0	10222	10883	133	0	0	0

STATE OF CONNECTICUT
DEPARTMENT OF TRANSPORTATION
BUREAU OF POLICY AND PLANNING
PLANNING INVENTORY AND DATA

TRAFFIC RECORDER DATA

TOWN OF NEW MILFORD ROUTE 202 DIRECTION B

AT WASHINGTON TL

DAY	SUN	MON	TUE	WED	THU	FRI	SAT
DATE	0	08/25/2008	08/26/2008	08/27/2008	0	0	0
TYPE							
HOUR							

2008 ADT = 7000 ACF = NA

****

12A	0	0	24	22	0	0	0
01A	0	0	13	22	0	0	0
02A	0	0	8	8	0	0	0
03A	0	0	13	14	0	0	0
04A	0	0	21	26	0	0	0
05A	0	0	128	0	0	0	0
06A	0	361	368	0	0	0	0
07A	0	559	577	0	0	0	0
08A	0	495	526	0	0	0	0
09A	0	441	436	0	0	0	0
10A	0	429	438	0	0	0	0
11A	0	414	424	0	0	0	0
12P	0	451	484	0	0	0	0
01P	0	453	493	0	0	0	0
02P	0	480	453	0	0	0	0
03P	0	560	589	0	0	0	0
04P	0	625	696	0	0	0	0
05P	0	645	723	0	0	0	0
06P	0	500	471	0	0	0	0
07P	0	308	327	0	0	0	0
08P	0	242	252	0	0	0	0
09P	0	167	160	0	0	0	0
10P	0	81	103	0	0	0	0
11P	0	66	56	0	0	0	0
TOT	0	7277	7783	92	0	0	0

STATE OF CONNECTICUT
DEPARTMENT OF TRANSPORTATION
BUREAU OF POLICY AND PLANNING
PLANNING INVENTORY AND DATA

TRAFFIC RECORDER DATA

TOWN OF NEW MILFORD ROUTE 7 DIRECTION B

NW OF CANDLEWOOD LAKE ROAD NORTH

DAY	SUN	MON	TUE	WED	THU	FRI	SAT
DATE	0	10/27/2008	10/28/2008	0	0	0	0
TYPE							
HOUR							

2008 ADT = 11100 ACF = NA

****

12A	0	0	38	0	0	0	0
01A	0	0	19	0	0	0	0
02A	0	0	15	0	0	0	0
03A	0	0	24	0	0	0	0
04A	0	0	42	0	0	0	0
05A	0	178	163	0	0	0	0
06A	0	531	471	0	0	0	0
07A	0	816	771	0	0	0	0
08A	0	782	719	0	0	0	0
09A	0	719	642	0	0	0	0
10A	0	649	622	0	0	0	0
11A	0	716	0	0	0	0	0
12P	0	675	0	0	0	0	0
01P	0	763	0	0	0	0	0
02P	0	806	0	0	0	0	0
03P	0	927	0	0	0	0	0
04P	0	969	0	0	0	0	0
05P	0	979	0	0	0	0	0
06P	0	777	0	0	0	0	0
07P	0	508	0	0	0	0	0
08P	0	337	0	0	0	0	0
09P	0	218	0	0	0	0	0
10P	0	161	0	0	0	0	0
11P	0	65	0	0	0	0	0
TOT	0	11576	3526	0	0	0	0

STATE OF CONNECTICUT
DEPARTMENT OF TRANSPORTATION
BUREAU OF POLICY AND PLANNING
PLANNING INVENTORY AND DATA

TRAFFIC RECORDER DATA

TOWN OF NEW MILFORD ROUTE 67 DIRECTION B

NW OF TOWN FARM ROAD

DAY	SUN	MON	TUE	WED	THU	FRI	SAT
DATE	0	10/20/2008	10/21/2008	0	0	0	0
TYPE							
HOUR							

2008 ADT = 8600 ACF = NA

****

12A	0	0	15	0	0	0	0
01A	0	0	11	0	0	0	0
02A	0	0	8	0	0	0	0
03A	0	11	0	0	0	0	0
04A	0	32	0	0	0	0	0
05A	0	100	0	0	0	0	0
06A	0	431	0	0	0	0	0
07A	0	683	0	0	0	0	0
08A	0	776	0	0	0	0	0
09A	0	539	0	0	0	0	0
10A	0	483	0	0	0	0	0
11A	0	510	0	0	0	0	0
12P	0	505	0	0	0	0	0
01P	0	506	0	0	0	0	0
02P	0	556	0	0	0	0	0
03P	0	701	0	0	0	0	0
04P	0	761	0	0	0	0	0
05P	0	801	0	0	0	0	0
06P	0	625	0	0	0	0	0
07P	0	371	0	0	0	0	0
08P	0	275	0	0	0	0	0
09P	0	177	0	0	0	0	0
10P	0	99	0	0	0	0	0
11P	0	55	0	0	0	0	0
TOT	0	8997	34	0	0	0	0

STATE OF CONNECTICUT
DEPARTMENT OF TRANSPORTATION
BUREAU OF POLICY AND PLANNING
PLANNING INVENTORY AND DATA

TRAFFIC RECORDER DATA

TOWN OF NEW MILFORD ROUTE 7 DIRECTION B

SE OF CANDLEWOOD LAKE ROAD NORTH

DAY	SUN	MON	TUE	WED	THU	FRI	SAT
DATE	0	10/27/2008	10/28/2008	0	0	0	0
TYPE							
HOUR							
	2008 ADT = 11800		ACF = NA				
	**********						
12A	0	0	44	0	0	0	0
01A	0	0	21	0	0	0	0
02A	0	0	16	0	0	0	0
03A	0	0	25	0	0	0	0
04A	0	0	41	0	0	0	0
05A	0	181	175	0	0	0	0
06A	0	537	501	0	0	0	0
07A	0	830	761	0	0	0	0
08A	0	819	754	0	0	0	0
09A	0	752	667	0	0	0	0
10A	0	664	661	0	0	0	0
11A	0	781	0	0	0	0	0
12P	0	715	0	0	0	0	0
01P	0	833	0	0	0	0	0
02P	0	846	0	0	0	0	0
03P	0	963	0	0	0	0	0
04P	0	1009	0	0	0	0	0
05P	0	1043	0	0	0	0	0
06P	0	850	0	0	0	0	0
07P	0	549	0	0	0	0	0
08P	0	375	0	0	0	0	0
09P	0	242	0	0	0	0	0
10P	0	170	0	0	0	0	0
11P	0	78	0	0	0	0	0
TOT	0	12237	3666	0	0	0	0

STATE OF CONNECTICUT
DEPARTMENT OF TRANSPORTATION
BUREAU OF POLICY AND PLANNING
PLANNING INVENTORY AND DATA

TRAFFIC RECORDER DATA

TOWN OF NEW MILFORD ROUTE 202 DIRECTION B

SOUTH OF WHEATON ROAD

DAY	SUN	MON	TUE	WED	THU	FRI	SAT
DATE	0	08/25/2008	08/26/2008	08/27/2008	0	0	0
TYPE							
HOUR							

2008 ADT = 8400 ACF = NA

****

12A	0	0	29	24	0	0	0
01A	0	0	21	27	0	0	0
02A	0	0	9	9	0	0	0
03A	0	0	16	17	0	0	0
04A	0	0	32	35	0	0	0
05A	0	0	146	0	0	0	0
06A	0	423	422	0	0	0	0
07A	0	646	700	0	0	0	0
08A	0	570	607	0	0	0	0
09A	0	518	502	0	0	0	0
10A	0	498	508	0	0	0	0
11A	0	477	543	0	0	0	0
12P	0	543	598	0	0	0	0
01P	0	532	583	0	0	0	0
02P	0	575	582	0	0	0	0
03P	0	651	695	0	0	0	0
04P	0	712	828	0	0	0	0
05P	0	790	853	0	0	0	0
06P	0	613	584	0	0	0	0
07P	0	394	426	0	0	0	0
08P	0	310	310	0	0	0	0
09P	0	216	196	0	0	0	0
10P	0	112	123	0	0	0	0
11P	0	84	78	0	0	0	0
TOT	0	8664	9391	112	0	0	0

STATE OF CONNECTICUT
DEPARTMENT OF TRANSPORTATION
BUREAU OF POLICY AND PLANNING
PLANNING INVENTORY AND DATA

TRAFFIC RECORDER DATA

TOWN OF NEW MILFORD ROUTE 7 DIRECTION B

NORTH OF SOUTH KENT ROAD

DAY	SUN	MON	TUE	WED	THU	FRI	SAT
DATE	0	10/27/2008	10/28/2008	0	0	0	0
TYPE							
HOUR							

2008 ADT = 2900 ACF = NA

****

12A	0	0	3	0	0	0	0
01A	0	0	8	0	0	0	0
02A	0	0	6	0	0	0	0
03A	0	0	7	0	0	0	0
04A	0	0	16	0	0	0	0
05A	0	0	30	0	0	0	0
06A	0	0	109	0	0	0	0
07A	0	204	175	0	0	0	0
08A	0	230	163	0	0	0	0
09A	0	214	181	0	0	0	0
10A	0	191	0	0	0	0	0
11A	0	216	0	0	0	0	0
12P	0	212	0	0	0	0	0
01P	0	208	0	0	0	0	0
02P	0	243	0	0	0	0	0
03P	0	248	0	0	0	0	0
04P	0	258	0	0	0	0	0
05P	0	230	0	0	0	0	0
06P	0	157	0	0	0	0	0
07P	0	116	0	0	0	0	0
08P	0	57	0	0	0	0	0
09P	0	55	0	0	0	0	0
10P	0	37	0	0	0	0	0
11P	0	19	0	0	0	0	0
TOT	0	2895	698	0	0	0	0

STATE OF CONNECTICUT
DEPARTMENT OF TRANSPORTATION
BUREAU OF POLICY AND PLANNING
PLANNING INVENTORY AND DATA

TRAFFIC RECORDER DATA

TOWN OF NEW MILFORD ROUTE DIRECTION B

CANDLEWOOD LAKE RD NORTH - SW OF US 7

DAY	SUN	MON	TUE	WED	THU	FRI	SAT
DATE	0	10/27/2008	10/28/2008	0	0	0	0
TYPE							
HOUR							

2008 ADT = 1500 ACF = NA

****

12A	0	0	5	0	0	0	0
01A	0	0	2	0	0	0	0
02A	0	0	1	0	0	0	0
03A	0	0	3	0	0	0	0
04A	0	0	4	0	0	0	0
05A	0	25	22	0	0	0	0
06A	0	48	51	0	0	0	0
07A	0	127	112	0	0	0	0
08A	0	86	92	0	0	0	0
09A	0	87	53	0	0	0	0
10A	0	68	53	0	0	0	0
11A	0	110	0	0	0	0	0
12P	0	103	0	0	0	0	0
01P	0	108	0	0	0	0	0
02P	0	106	0	0	0	0	0
03P	0	105	0	0	0	0	0
04P	0	113	0	0	0	0	0
05P	0	165	0	0	0	0	0
06P	0	120	0	0	0	0	0
07P	0	71	0	0	0	0	0
08P	0	53	0	0	0	0	0
09P	0	33	0	0	0	0	0
10P	0	21	0	0	0	0	0
11P	0	16	0	0	0	0	0
TOT	0	1565	398	0	0	0	0

STATE OF CONNECTICUT
DEPARTMENT OF TRANSPORTATION
BUREAU OF POLICY AND PLANNING
PLANNING INVENTORY AND DATA

TRAFFIC RECORDER DATA

TOWN OF NEW MILFORD ROUTE DIRECTION B

BARKER ROAD - SE OF WEST MEETINGHOUSE RD

DAY	SUN	MON	TUE	WED	THU	FRI	SAT
DATE	0	08/25/2008	08/26/2008	08/27/2008	0	0	0
TYPE							
HOUR							

2008 ADT = 500 ACF = NA

****

12A	0	0	0	2	0	0	0
01A	0	0	2	0	0	0	0
02A	0	0	0	0	0	0	0
03A	0	0	0	0	0	0	0
04A	0	0	0	1	0	0	0
05A	0	0	9	11	0	0	0
06A	0	0	19	0	0	0	0
07A	0	36	45	0	0	0	0
08A	0	36	41	0	0	0	0
09A	0	33	39	0	0	0	0
10A	0	26	29	0	0	0	0
11A	0	25	28	0	0	0	0
12P	0	23	45	0	0	0	0
01P	0	29	43	0	0	0	0
02P	0	26	29	0	0	0	0
03P	0	34	33	0	0	0	0
04P	0	48	65	0	0	0	0
05P	0	48	44	0	0	0	0
06P	0	36	35	0	0	0	0
07P	0	20	21	0	0	0	0
08P	0	13	17	0	0	0	0
09P	0	12	5	0	0	0	0
10P	0	9	3	0	0	0	0
11P	0	3	6	0	0	0	0
TOT	0	457	558	14	0	0	0

STATE OF CONNECTICUT
DEPARTMENT OF TRANSPORTATION
BUREAU OF POLICY AND PLANNING
PLANNING INVENTORY AND DATA

TRAFFIC RECORDER DATA

TOWN OF NEW MILFORD ROUTE 7 DIRECTION N

NW OF US 202 & RT 67 (BRIDGE STREET)

2008 ADT = 6400 ACF = NA

****

DAY	SUN	MON	TUE	WED	THU	FRI	SAT
DATE	0	10/20/2008	10/21/2008	10/22/2008	10/23/2008	0	0
TYPE							
HOUR							
12A	0	0	27	30	30	0	0
01A	0	0	12	28	14	0	0
02A	0	0	8	8	13	0	0
03A	0	0	8	11	12	0	0
04A	0	0	15	21	0	0	0
05A	0	65	56	71	0	0	0
06A	0	196	186	200	0	0	0
07A	0	341	364	319	0	0	0
08A	0	354	323	344	0	0	0
09A	0	329	377	354	0	0	0
10A	0	373	395	362	0	0	0
11A	0	424	390	405	0	0	0
12P	0	416	416	448	0	0	0
01P	0	407	416	500	0	0	0
02P	0	439	474	478	0	0	0
03P	0	531	486	505	0	0	0
04P	0	566	591	539	0	0	0
05P	0	579	686	596	0	0	0
06P	0	499	497	501	0	0	0
07P	0	367	375	382	0	0	0
08P	0	277	271	318	0	0	0
09P	0	192	212	209	0	0	0
10P	0	102	122	94	0	0	0
11P	0	52	48	68	0	0	0
TOT	0	6509	6755	6791	69	0	0

STATE OF CONNECTICUT
DEPARTMENT OF TRANSPORTATION
BUREAU OF POLICY AND PLANNING
PLANNING INVENTORY AND DATA

TRAFFIC RECORDER DATA

TOWN OF NEW MILFORD ROUTE 7 DIRECTION S

NW OF US 202 & RT 67 (BRIDGE STREET)

2008 ADT = 6200 ACF = NA

****

DAY	SUN	MON	TUE	WED	THU	FRI	SAT
DATE	0	10/20/2008	10/21/2008	10/22/2008	10/23/2008	0	0
TYPE							
HOUR							
12A	0	0	13	20	21	0	0
01A	0	0	6	5	6	0	0
02A	0	0	4	11	5	0	0
03A	0	0	13	19	17	0	0
04A	0	0	30	44	0	0	0
05A	0	114	109	128	0	0	0
06A	0	346	345	345	0	0	0
07A	0	526	553	541	0	0	0
08A	0	489	510	529	0	0	0
09A	0	448	377	443	0	0	0
10A	0	410	402	401	0	0	0
11A	0	389	407	430	0	0	0
12P	0	426	434	400	0	0	0
01P	0	426	401	425	0	0	0
02P	0	436	428	425	0	0	0
03P	0	445	440	478	0	0	0
04P	0	498	460	495	0	0	0
05P	0	517	444	475	0	0	0
06P	0	411	422	395	0	0	0
07P	0	240	274	240	0	0	0
08P	0	151	153	137	0	0	0
09P	0	94	95	101	0	0	0
10P	0	59	73	69	0	0	0
11P	0	34	40	31	0	0	0
TOT	0	6459	6433	6587	49	0	0

STATE OF CONNECTICUT
DEPARTMENT OF TRANSPORTATION
BUREAU OF POLICY AND PLANNING
PLANNING INVENTORY AND DATA

TRAFFIC RECORDER DATA

TOWN OF NEW MILFORD ROUTE DIRECTION B

SULLIVAN ROAD - NE OF OLD TOWN PARK ROAD

DAY	SUN	MON	TUE	WED	THU	FRI	SAT
DATE	0	0	11/18/2008	11/19/2008	11/20/2008	0	0
TYPE							
HOUR							

2008 ADT = 6700 ACF = NA

****

12A	0	0	0	13	21	0	0
01A	0	0	0	8	15	0	0
02A	0	0	0	13	6	0	0
03A	0	0	0	7	3	0	0
04A	0	0	0	25	20	0	0
05A	0	0	0	70	66	0	0
06A	0	0	0	247	0	0	0
07A	0	0	0	618	0	0	0
08A	0	0	0	504	0	0	0
09A	0	0	0	407	0	0	0
10A	0	0	0	348	0	0	0
11A	0	0	0	370	0	0	0
12P	0	0	0	450	0	0	0
01P	0	0	0	473	0	0	0
02P	0	0	504	477	0	0	0
03P	0	0	520	543	0	0	0
04P	0	0	635	651	0	0	0
05P	0	0	630	617	0	0	0
06P	0	0	456	441	0	0	0
07P	0	0	262	290	0	0	0
08P	0	0	188	210	0	0	0
09P	0	0	106	128	0	0	0
10P	0	0	77	70	0	0	0
11P	0	0	51	41	0	0	0
TOT	0	0	3429	7021	131	0	0

STATE OF CONNECTICUT
DEPARTMENT OF TRANSPORTATION
BUREAU OF POLICY AND PLANNING
PLANNING INVENTORY AND DATA

TRAFFIC RECORDER DATA

TOWN OF NEW MILFORD ROUTE DIRECTION B

OLD TOWN FARM RD - SE OF TOWN FARM ROAD

DAY	SUN	MON	TUE	WED	THU	FRI	SAT
DATE	0	10/20/2008	10/21/2008	0	0	0	0
TYPE							
HOUR							

2008 ADT = 1000 ACF = NA

****

12A	0	0	6	0	0	0	0
01A	0	0	1	0	0	0	0
02A	0	0	0	0	0	0	0
03A	0	1	0	0	0	0	0
04A	0	6	0	0	0	0	0
05A	0	10	0	0	0	0	0
06A	0	39	0	0	0	0	0
07A	0	98	0	0	0	0	0
08A	0	85	0	0	0	0	0
09A	0	61	0	0	0	0	0
10A	0	35	0	0	0	0	0
11A	0	44	0	0	0	0	0
12P	0	41	0	0	0	0	0
01P	0	52	0	0	0	0	0
02P	0	67	0	0	0	0	0
03P	0	82	0	0	0	0	0
04P	0	105	0	0	0	0	0
05P	0	116	0	0	0	0	0
06P	0	95	0	0	0	0	0
07P	0	46	0	0	0	0	0
08P	0	40	0	0	0	0	0
09P	0	31	0	0	0	0	0
10P	0	15	0	0	0	0	0
11P	0	6	0	0	0	0	0
TOT	0	1075	7	0	0	0	0

STATE OF CONNECTICUT
DEPARTMENT OF TRANSPORTATION
BUREAU OF POLICY AND PLANNING
PLANNING INVENTORY AND DATA

TRAFFIC RECORDER DATA

TOWN OF NEW MILFORD ROUTE DIRECTION B

BROOKSIDE AVENUE - NORTH OF HILLSIDE AVE

DAY	SUN	MON	TUE	WED	THU	FRI	SAT
DATE	0	10/20/2008	10/21/2008	0	0	0	0
TYPE							
HOUR							

2008 ADT = 750 ACF = NA

****

12A	0	0	0	0	0	0	0
01A	0	0	1	0	0	0	0
02A	0	0	0	0	0	0	0
03A	0	0	0	0	0	0	0
04A	0	2	0	0	0	0	0
05A	0	3	0	0	0	0	0
06A	0	18	0	0	0	0	0
07A	0	31	0	0	0	0	0
08A	0	46	0	0	0	0	0
09A	0	56	0	0	0	0	0
10A	0	58	0	0	0	0	0
11A	0	38	0	0	0	0	0
12P	0	54	0	0	0	0	0
01P	0	60	0	0	0	0	0
02P	0	41	0	0	0	0	0
03P	0	67	0	0	0	0	0
04P	0	89	0	0	0	0	0
05P	0	60	0	0	0	0	0
06P	0	67	0	0	0	0	0
07P	0	42	0	0	0	0	0
08P	0	22	0	0	0	0	0
09P	0	15	0	0	0	0	0
10P	0	11	0	0	0	0	0
11P	0	0	0	0	0	0	0
TOT	0	780	1	0	0	0	0

STATE OF CONNECTICUT
DEPARTMENT OF TRANSPORTATION
BUREAU OF POLICY AND PLANNING
PLANNING INVENTORY AND DATA

TRAFFIC RECORDER DATA

TOWN OF NEW MILFORD ROUTE DIRECTION B

TAMARACK DRIVE - E OF WILLOW ROAD (N JCT)

DAY	SUN	MON	TUE	WED	THU	FRI	SAT
DATE	0	10/27/2008	10/28/2008	0	0	0	0
TYPE							
HOUR							

2008 ADT = 150 ACF = NA

****

12A	0	0	0	0	0	0	0
01A	0	0	1	0	0	0	0
02A	0	0	0	0	0	0	0
03A	0	0	0	0	0	0	0
04A	0	0	3	0	0	0	0
05A	0	0	5	0	0	0	0
06A	0	5	16	0	0	0	0
07A	0	4	16	0	0	0	0
08A	0	10	15	0	0	0	0
09A	0	6	4	0	0	0	0
10A	0	6	2	0	0	0	0
11A	0	10	0	0	0	0	0
12P	0	10	0	0	0	0	0
01P	0	6	0	0	0	0	0
02P	0	11	0	0	0	0	0
03P	0	11	0	0	0	0	0
04P	0	16	0	0	0	0	0
05P	0	16	0	0	0	0	0
06P	0	17	0	0	0	0	0
07P	0	9	0	0	0	0	0
08P	0	3	0	0	0	0	0
09P	0	2	0	0	0	0	0
10P	0	2	0	0	0	0	0
11P	0	1	0	0	0	0	0
TOT	0	145	62	0	0	0	0

STATE OF CONNECTICUT
DEPARTMENT OF TRANSPORTATION
BUREAU OF POLICY AND PLANNING
PLANNING INVENTORY AND DATA

TRAFFIC RECORDER DATA

TOWN OF NEW MILFORD ROUTE DIRECTION B

ELM STREET - WEST OF US 202

DAY	SUN	MON	TUE	WED	THU	FRI	SAT
DATE	0	0	10/14/2008	10/15/2008	0	0	0
TYPE							
HOUR							

2008 ADT = 9900 ACF = NA

****

12A	0	0	0	30	0	0	0
01A	0	0	0	16	0	0	0
02A	0	0	0	8	0	0	0
03A	0	0	5	0	0	0	0
04A	0	0	16	0	0	0	0
05A	0	0	64	0	0	0	0
06A	0	0	265	0	0	0	0
07A	0	0	712	0	0	0	0
08A	0	0	708	0	0	0	0
09A	0	0	682	0	0	0	0
10A	0	0	617	0	0	0	0
11A	0	0	638	0	0	0	0
12P	0	0	698	0	0	0	0
01P	0	0	658	0	0	0	0
02P	0	0	766	0	0	0	0
03P	0	0	786	0	0	0	0
04P	0	0	860	0	0	0	0
05P	0	0	890	0	0	0	0
06P	0	0	742	0	0	0	0
07P	0	0	478	0	0	0	0
08P	0	0	377	0	0	0	0
09P	0	0	200	0	0	0	0
10P	0	0	106	0	0	0	0
11P	0	0	57	0	0	0	0
TOT	0	0	10325	54	0	0	0

STATE OF CONNECTICUT
DEPARTMENT OF TRANSPORTATION
BUREAU OF POLICY AND PLANNING
PLANNING INVENTORY AND DATA

TRAFFIC RECORDER DATA

TOWN OF NEW MILFORD ROUTE DIRECTION B

RAILROAD STREET - NORTH OF ROUTE 67

DAY	SUN	MON	TUE	WED	THU	FRI	SAT
DATE	0	10/20/2008	10/21/2008	0	0	0	0
TYPE							
HOUR							

2008 ADT = 7100 ACF = NA

****

12A	0	0	23	0	0	0	0
01A	0	0	12	0	0	0	0
02A	0	0	5	0	0	0	0
03A	0	0	14	0	0	0	0
04A	0	23	0	0	0	0	0
05A	0	86	0	0	0	0	0
06A	0	250	0	0	0	0	0
07A	0	457	0	0	0	0	0
08A	0	492	0	0	0	0	0
09A	0	412	0	0	0	0	0
10A	0	421	0	0	0	0	0
11A	0	454	0	0	0	0	0
12P	0	502	0	0	0	0	0
01P	0	464	0	0	0	0	0
02P	0	524	0	0	0	0	0
03P	0	563	0	0	0	0	0
04P	0	630	0	0	0	0	0
05P	0	638	0	0	0	0	0
06P	0	561	0	0	0	0	0
07P	0	359	0	0	0	0	0
08P	0	261	0	0	0	0	0
09P	0	178	0	0	0	0	0
10P	0	115	0	0	0	0	0
11P	0	61	0	0	0	0	0
TOT	0	7451	54	0	0	0	0

STATE OF CONNECTICUT
DEPARTMENT OF TRANSPORTATION
BUREAU OF POLICY AND PLANNING
PLANNING INVENTORY AND DATA

TRAFFIC RECORDER DATA

TOWN OF NEW MILFORD ROUTE DIRECTION B

CANDLEWOOD LAKE RD SOUTH - WEST OF US 202

DAY	SUN	MON	TUE	WED	THU	FRI	SAT
DATE	0	0	11/18/2008	11/19/2008	11/20/2008	0	0
TYPE							
HOUR							
	2008 ADT = 1800		ACF = NA				
	**********						
12A	0	0	0	5	15	0	0
01A	0	0	0	4	3	0	0
02A	0	0	0	0	3	0	0
03A	0	0	0	9	4	0	0
04A	0	0	0	11	10	0	0
05A	0	0	0	30	0	0	0
06A	0	0	0	104	0	0	0
07A	0	0	0	191	0	0	0
08A	0	0	0	157	0	0	0
09A	0	0	0	74	0	0	0
10A	0	0	0	103	0	0	0
11A	0	0	0	72	0	0	0
12P	0	0	0	95	0	0	0
01P	0	0	0	97	0	0	0
02P	0	0	92	112	0	0	0
03P	0	0	137	153	0	0	0
04P	0	0	138	168	0	0	0
05P	0	0	164	157	0	0	0
06P	0	0	121	115	0	0	0
07P	0	0	71	122	0	0	0
08P	0	0	69	57	0	0	0
09P	0	0	50	55	0	0	0
10P	0	0	47	33	0	0	0
11P	0	0	26	24	0	0	0
TOT	0	0	915	1948	35	0	0

STATE OF CONNECTICUT
DEPARTMENT OF TRANSPORTATION
BUREAU OF POLICY AND PLANNING
PLANNING INVENTORY AND DATA

TRAFFIC RECORDER DATA

TOWN OF NEW MILFORD ROUTE 37 DIRECTION B

AT SHERMAN TL

DAY	SUN	MON	TUE	WED	THU	FRI	SAT
DATE	0	10/27/2008	10/28/2008	0	0	0	0
TYPE							
HOUR							

2008 ADT = 4000 ACF = NA

****

12A	0	0	18	0	0	0	0
01A	0	0	8	0	0	0	0
02A	0	0	3	0	0	0	0
03A	0	0	2	0	0	0	0
04A	0	0	9	0	0	0	0
05A	0	0	41	0	0	0	0
06A	0	169	140	0	0	0	0
07A	0	329	328	0	0	0	0
08A	0	319	325	0	0	0	0
09A	0	232	207	0	0	0	0
10A	0	196	0	0	0	0	0
11A	0	220	0	0	0	0	0
12P	0	257	0	0	0	0	0
01P	0	259	0	0	0	0	0
02P	0	330	0	0	0	0	0
03P	0	334	0	0	0	0	0
04P	0	334	0	0	0	0	0
05P	0	411	0	0	0	0	0
06P	0	283	0	0	0	0	0
07P	0	184	0	0	0	0	0
08P	0	115	0	0	0	0	0
09P	0	61	0	0	0	0	0
10P	0	38	0	0	0	0	0
11P	0	22	0	0	0	0	0
TOT	0	4093	1081	0	0	0	0

STATE OF CONNECTICUT
DEPARTMENT OF TRANSPORTATION
BUREAU OF POLICY AND PLANNING
PLANNING INVENTORY AND DATA

TRAFFIC RECORDER DATA

TOWN OF NEW MILFORD ROUTE DIRECTION B

MERRYALL ROAD - SOUTH OF CHAPEL HILL ROAD

DAY	SUN	MON	TUE	WED	THU	FRI	SAT
DATE	0	08/25/2008	08/26/2008	08/27/2008	0	0	0
TYPE							
HOUR							

2008 ADT = 500 ACF = NA

****

12A	0	0	3	3	0	0	0
01A	0	0	1	0	0	0	0
02A	0	0	0	3	0	0	0
03A	0	0	1	1	0	0	0
04A	0	0	1	4	0	0	0
05A	0	0	2	5	0	0	0
06A	0	0	19	0	0	0	0
07A	0	26	25	0	0	0	0
08A	0	20	37	0	0	0	0
09A	0	29	26	0	0	0	0
10A	0	30	47	0	0	0	0
11A	0	27	26	0	0	0	0
12P	0	28	37	0	0	0	0
01P	0	30	38	0	0	0	0
02P	0	26	29	0	0	0	0
03P	0	38	33	0	0	0	0
04P	0	47	29	0	0	0	0
05P	0	53	60	0	0	0	0
06P	0	36	42	0	0	0	0
07P	0	26	29	0	0	0	0
08P	0	13	26	0	0	0	0
09P	0	14	10	0	0	0	0
10P	0	9	10	0	0	0	0
11P	0	3	7	0	0	0	0
TOT	0	455	538	16	0	0	0

STATE OF CONNECTICUT
DEPARTMENT OF TRANSPORTATION
BUREAU OF POLICY AND PLANNING
PLANNING INVENTORY AND DATA

TRAFFIC RECORDER DATA

TOWN OF NEW MILFORD ROUTE 202 DIRECTION B

SW OF CONNELLY ROAD

DAY	SUN	MON	TUE	WED	THU	FRI	SAT
DATE	0	08/25/2008	08/26/2008	08/27/2008	0	0	0
TYPE							
HOUR							

2008 ADT = 7800 ACF = NA

****

12A	0	0	24	24	0	0	0
01A	0	0	20	27	0	0	0
02A	0	0	8	7	0	0	0
03A	0	0	14	16	0	0	0
04A	0	0	26	30	0	0	0
05A	0	0	139	0	0	0	0
06A	0	391	396	0	0	0	0
07A	0	607	638	0	0	0	0
08A	0	537	570	0	0	0	0
09A	0	481	479	0	0	0	0
10A	0	481	479	0	0	0	0
11A	0	446	495	0	0	0	0
12P	0	519	531	0	0	0	0
01P	0	481	522	0	0	0	0
02P	0	534	520	0	0	0	0
03P	0	606	621	0	0	0	0
04P	0	674	767	0	0	0	0
05P	0	713	787	0	0	0	0
06P	0	561	538	0	0	0	0
07P	0	366	378	0	0	0	0
08P	0	288	289	0	0	0	0
09P	0	175	185	0	0	0	0
10P	0	97	115	0	0	0	0
11P	0	77	64	0	0	0	0
TOT	0	8034	8605	104	0	0	0

STATE OF CONNECTICUT
DEPARTMENT OF TRANSPORTATION
BUREAU OF POLICY AND PLANNING
PLANNING INVENTORY AND DATA

TRAFFIC RECORDER DATA

TOWN OF NEW MILFORD ROUTE 7 DIRECTION N

SOUTH OF CROSS ROAD

DAY	SUN	MON	TUE	WED	THU	FRI	SAT
DATE	0	0	0	11/19/2008	11/20/2008	0	0
TYPE							
HOUR							

2008 ADT = 11900 ACF = NA

****

12A	0	0	0	0	126	0	0
01A	0	0	0	0	47	0	0
02A	0	0	0	0	47	0	0
03A	0	0	0	0	40	0	0
04A	0	0	0	52	54	0	0
05A	0	0	0	107	0	0	0
06A	0	0	0	404	0	0	0
07A	0	0	0	586	0	0	0
08A	0	0	0	591	0	0	0
09A	0	0	0	553	0	0	0
10A	0	0	0	615	0	0	0
11A	0	0	0	636	0	0	0
12P	0	0	0	689	0	0	0
01P	0	0	0	748	0	0	0
02P	0	0	0	778	0	0	0
03P	0	0	0	976	0	0	0
04P	0	0	0	1016	0	0	0
05P	0	0	0	1135	0	0	0
06P	0	0	0	930	0	0	0
07P	0	0	0	759	0	0	0
08P	0	0	0	654	0	0	0
09P	0	0	0	442	0	0	0
10P	0	0	0	295	0	0	0
11P	0	0	0	166	0	0	0
TOT	0	0	0	12132	314	0	0

STATE OF CONNECTICUT
DEPARTMENT OF TRANSPORTATION
BUREAU OF POLICY AND PLANNING
PLANNING INVENTORY AND DATA

TRAFFIC RECORDER DATA

TOWN OF NEW MILFORD ROUTE 7 DIRECTION S

SOUTH OF CROSS ROAD

DAY	SUN	MON	TUE	WED	THU	FRI	SAT
DATE	0	0	0	11/19/2008	11/20/2008	0	0
TYPE							
HOUR							

2008 ADT = 11900 ACF = NA

****

12A	0	0	0	0	42	0	0
01A	0	0	0	0	20	0	0
02A	0	0	0	0	34	0	0
03A	0	0	0	0	59	0	0
04A	0	0	0	128	114	0	0
05A	0	0	0	421	0	0	0
06A	0	0	0	1022	0	0	0
07A	0	0	0	1202	0	0	0
08A	0	0	0	1088	0	0	0
09A	0	0	0	825	0	0	0
10A	0	0	0	700	0	0	0
11A	0	0	0	714	0	0	0
12P	0	0	0	646	0	0	0
01P	0	0	0	711	0	0	0
02P	0	0	0	766	0	0	0
03P	0	0	0	716	0	0	0
04P	0	0	0	828	0	0	0
05P	0	0	0	812	0	0	0
06P	0	0	0	559	0	0	0
07P	0	0	0	358	0	0	0
08P	0	0	0	235	0	0	0
09P	0	0	0	212	0	0	0
10P	0	0	0	160	0	0	0
11P	0	0	0	92	0	0	0
TOT	0	0	0	12195	269	0	0

STATE OF CONNECTICUT
DEPARTMENT OF TRANSPORTATION
BUREAU OF POLICY AND PLANNING
PLANNING INVENTORY AND DATA

TRAFFIC RECORDER DATA

TOWN OF NEW MILFORD ROUTE 7 DIRECTION N

SOUTH OF DODD ROAD

DAY	SUN	MON	TUE	WED	THU	FRI	SAT
DATE	0	0	11/04/2008	11/05/2008	0	0	0
TYPE							
HOUR							

2008 ADT = 13100 ACF = NA

****

12A	0	0	0	73	0	0	0
01A	0	0	0	40	0	0	0
02A	0	0	0	26	0	0	0
03A	0	0	26	0	0	0	0
04A	0	0	34	0	0	0	0
05A	0	0	132	0	0	0	0
06A	0	0	405	0	0	0	0
07A	0	0	622	0	0	0	0
08A	0	0	605	0	0	0	0
09A	0	0	719	0	0	0	0
10A	0	0	804	0	0	0	0
11A	0	0	883	0	0	0	0
12P	0	0	1019	0	0	0	0
01P	0	0	986	0	0	0	0
02P	0	0	1036	0	0	0	0
03P	0	0	1062	0	0	0	0
04P	0	0	1140	0	0	0	0
05P	0	0	1183	0	0	0	0
06P	0	0	976	0	0	0	0
07P	0	0	725	0	0	0	0
08P	0	0	476	0	0	0	0
09P	0	0	329	0	0	0	0
10P	0	0	208	0	0	0	0
11P	0	0	106	0	0	0	0
TOT	0	0	13476	139	0	0	0

STATE OF CONNECTICUT
DEPARTMENT OF TRANSPORTATION
BUREAU OF POLICY AND PLANNING
PLANNING INVENTORY AND DATA

TRAFFIC RECORDER DATA

TOWN OF NEW MILFORD ROUTE 7 DIRECTION S

SOUTH OF DODD ROAD

DAY	SUN	MON	TUE	WED	THU	FRI	SAT
DATE	0	0	11/04/2008	11/05/2008	0	0	0
TYPE							
HOUR							

2008 ADT = 13000 ACF = NA

****

12A	0	0	0	35	0	0	0
01A	0	0	0	16	0	0	0
02A	0	0	0	33	0	0	0
03A	0	0	42	0	0	0	0
04A	0	0	91	0	0	0	0
05A	0	0	263	0	0	0	0
06A	0	0	805	0	0	0	0
07A	0	0	1157	0	0	0	0
08A	0	0	845	0	0	0	0
09A	0	0	807	0	0	0	0
10A	0	0	939	0	0	0	0
11A	0	0	1012	0	0	0	0
12P	0	0	966	0	0	0	0
01P	0	0	983	0	0	0	0
02P	0	0	927	0	0	0	0
03P	0	0	927	0	0	0	0
04P	0	0	997	0	0	0	0
05P	0	0	888	0	0	0	0
06P	0	0	605	0	0	0	0
07P	0	0	481	0	0	0	0
08P	0	0	316	0	0	0	0
09P	0	0	209	0	0	0	0
10P	0	0	133	0	0	0	0
11P	0	0	98	0	0	0	0
TOT	0	0	13491	84	0	0	0

STATE OF CONNECTICUT
DEPARTMENT OF TRANSPORTATION
BUREAU OF POLICY AND PLANNING
PLANNING INVENTORY AND DATA

TRAFFIC RECORDER DATA

TOWN OF NEW MILFORD ROUTE DIRECTION B

BOARDMAN ROAD - WEST OF RIVER ROAD

DAY	SUN	MON	TUE	WED	THU	FRI	SAT
DATE	0	10/27/2008	10/28/2008	0	0	0	0
TYPE							
HOUR							
	2008 ADT = 3300		ACF = NA				
	**********						
12A	0	0	13	0	0	0	0
01A	0	0	6	0	0	0	0
02A	0	0	1	0	0	0	0
03A	0	0	7	0	0	0	0
04A	0	0	6	0	0	0	0
05A	0	0	20	0	0	0	0
06A	0	126	131	0	0	0	0
07A	0	263	260	0	0	0	0
08A	0	237	298	0	0	0	0
09A	0	209	204	0	0	0	0
10A	0	187	180	0	0	0	0
11A	0	199	0	0	0	0	0
12P	0	209	0	0	0	0	0
01P	0	213	0	0	0	0	0
02P	0	245	0	0	0	0	0
03P	0	294	0	0	0	0	0
04P	0	349	0	0	0	0	0
05P	0	321	0	0	0	0	0
06P	0	239	0	0	0	0	0
07P	0	131	0	0	0	0	0
08P	0	89	0	0	0	0	0
09P	0	62	0	0	0	0	0
10P	0	51	0	0	0	0	0
11P	0	36	0	0	0	0	0
TOT	0	3460	1126	0	0	0	0

STATE OF CONNECTICUT
DEPARTMENT OF TRANSPORTATION
BUREAU OF POLICY AND PLANNING
PLANNING INVENTORY AND DATA

TRAFFIC RECORDER DATA

TOWN OF NEW MILFORD ROUTE DIRECTION W

BANK ST (1W WB) - EAST OF RAILROAD ST

DAY	SUN	MON	TUE	WED	THU	FRI	SAT
DATE	0	10/20/2008	10/21/2008	0	0	0	0
TYPE							
HOUR							

2008 ADT = 1300 ACF = NA

****

12A	0	0	6	0	0	0	0
01A	0	0	0	0	0	0	0
02A	0	0	3	0	0	0	0
03A	0	0	3	0	0	0	0
04A	0	2	0	0	0	0	0
05A	0	11	0	0	0	0	0
06A	0	30	0	0	0	0	0
07A	0	54	0	0	0	0	0
08A	0	93	0	0	0	0	0
09A	0	70	0	0	0	0	0
10A	0	82	0	0	0	0	0
11A	0	85	0	0	0	0	0
12P	0	130	0	0	0	0	0
01P	0	103	0	0	0	0	0
02P	0	98	0	0	0	0	0
03P	0	100	0	0	0	0	0
04P	0	137	0	0	0	0	0
05P	0	106	0	0	0	0	0
06P	0	81	0	0	0	0	0
07P	0	55	0	0	0	0	0
08P	0	42	0	0	0	0	0
09P	0	21	0	0	0	0	0
10P	0	19	0	0	0	0	0
11P	0	8	0	0	0	0	0
TOT	0	1327	12	0	0	0	0

STATE OF CONNECTICUT
DEPARTMENT OF TRANSPORTATION
BUREAU OF POLICY AND PLANNING
PLANNING INVENTORY AND DATA

TRAFFIC RECORDER DATA

TOWN OF NEW MILFORD ROUTE DIRECTION B

EAST BUCK'S ROCK RD - E OF BUCK'S ROCK RD

DAY	SUN	MON	TUE	WED	THU	FRI	SAT
DATE	0	08/25/2008	08/26/2008	08/27/2008	0	0	0
TYPE							
HOUR							

2008 ADT = 900 ACF = NA

****

12A	0	0	5	1	0	0	0
01A	0	0	0	4	0	0	0
02A	0	0	0	0	0	0	0
03A	0	0	0	2	0	0	0
04A	0	0	1	2	0	0	0
05A	0	0	13	0	0	0	0
06A	0	0	29	0	0	0	0
07A	0	55	65	0	0	0	0
08A	0	72	60	0	0	0	0
09A	0	35	45	0	0	0	0
10A	0	51	46	0	0	0	0
11A	0	50	55	0	0	0	0
12P	0	50	122	0	0	0	0
01P	0	66	89	0	0	0	0
02P	0	44	95	0	0	0	0
03P	0	68	64	0	0	0	0
04P	0	81	89	0	0	0	0
05P	0	81	101	0	0	0	0
06P	0	65	60	0	0	0	0
07P	0	62	52	0	0	0	0
08P	0	40	32	0	0	0	0
09P	0	30	20	0	0	0	0
10P	0	19	14	0	0	0	0
11P	0	19	10	0	0	0	0
TOT	0	888	1067	9	0	0	0

STATE OF CONNECTICUT
DEPARTMENT OF TRANSPORTATION
BUREAU OF POLICY AND PLANNING
PLANNING INVENTORY AND DATA

TRAFFIC RECORDER DATA

TOWN OF NEW MILFORD ROUTE DIRECTION B

HIGH STREET - SOUTH OF MILL STREET

DAY	SUN	MON	TUE	WED	THU	FRI	SAT
DATE	0	10/20/2008	10/21/2008	0	0	0	0
TYPE							
HOUR							

2008 ADT = 450 ACF = NA

****

12A	0	0	1	0	0	0	0
01A	0	0	0	0	0	0	0
02A	0	0	2	0	0	0	0
03A	0	3	0	0	0	0	0
04A	0	4	0	0	0	0	0
05A	0	6	0	0	0	0	0
06A	0	7	0	0	0	0	0
07A	0	15	0	0	0	0	0
08A	0	28	0	0	0	0	0
09A	0	26	0	0	0	0	0
10A	0	27	0	0	0	0	0
11A	0	24	0	0	0	0	0
12P	0	25	0	0	0	0	0
01P	0	34	0	0	0	0	0
02P	0	39	0	0	0	0	0
03P	0	28	0	0	0	0	0
04P	0	53	0	0	0	0	0
05P	0	38	0	0	0	0	0
06P	0	25	0	0	0	0	0
07P	0	21	0	0	0	0	0
08P	0	17	0	0	0	0	0
09P	0	17	0	0	0	0	0
10P	0	13	0	0	0	0	0
11P	0	7	0	0	0	0	0
TOT	0	457	3	0	0	0	0

STATE OF CONNECTICUT
DEPARTMENT OF TRANSPORTATION
BUREAU OF POLICY AND PLANNING
PLANNING INVENTORY AND DATA

TRAFFIC RECORDER DATA

TOWN OF NEW MILFORD ROUTE DIRECTION B

MERRYALL RD - S OF WEST MEETINGHOUSE ROAD

DAY	SUN	MON	TUE	WED	THU	FRI	SAT
DATE	0	08/25/2008	08/26/2008	08/27/2008	0	0	0
TYPE							
HOUR							

2008 ADT = 1600 ACF = NA

****

12A	0	0	9	9	0	0	0
01A	0	0	6	1	0	0	0
02A	0	0	2	7	0	0	0
03A	0	0	2	6	0	0	0
04A	0	0	4	4	0	0	0
05A	0	0	14	0	0	0	0
06A	0	0	66	0	0	0	0
07A	0	107	126	0	0	0	0
08A	0	135	131	0	0	0	0
09A	0	91	88	0	0	0	0
10A	0	81	111	0	0	0	0
11A	0	90	102	0	0	0	0
12P	0	108	114	0	0	0	0
01P	0	74	100	0	0	0	0
02P	0	94	90	0	0	0	0
03P	0	108	124	0	0	0	0
04P	0	148	141	0	0	0	0
05P	0	153	171	0	0	0	0
06P	0	127	121	0	0	0	0
07P	0	99	92	0	0	0	0
08P	0	62	64	0	0	0	0
09P	0	35	40	0	0	0	0
10P	0	26	24	0	0	0	0
11P	0	25	25	0	0	0	0
TOT	0	1563	1767	27	0	0	0

STATE OF CONNECTICUT
DEPARTMENT OF TRANSPORTATION
BUREAU OF POLICY AND PLANNING
PLANNING INVENTORY AND DATA

TRAFFIC RECORDER DATA

TOWN OF NEW MILFORD ROUTE DIRECTION B

MOUNTAIN VIEW TER - SW OF MTN VIEW AVE

DAY	SUN	MON	TUE	WED	THU	FRI	SAT
DATE	0	0	10/14/2008	10/15/2008	0	0	0
TYPE							
HOUR							

2008 ADT = 80 ACF = NA

****

12A	0	0	0	0	0	0	0
01A	0	0	0	0	0	0	0
02A	0	0	0	1	0	0	0
03A	0	0	0	0	0	0	0
04A	0	0	0	0	0	0	0
05A	0	0	2	0	0	0	0
06A	0	0	5	0	0	0	0
07A	0	0	8	0	0	0	0
08A	0	0	8	0	0	0	0
09A	0	0	8	0	0	0	0
10A	0	0	2	0	0	0	0
11A	0	0	4	0	0	0	0
12P	0	0	9	0	0	0	0
01P	0	0	1	0	0	0	0
02P	0	0	4	0	0	0	0
03P	0	0	6	0	0	0	0
04P	0	0	8	0	0	0	0
05P	0	0	7	0	0	0	0
06P	0	0	8	0	0	0	0
07P	0	0	2	0	0	0	0
08P	0	0	3	0	0	0	0
09P	0	0	1	0	0	0	0
10P	0	0	0	0	0	0	0
11P	0	0	0	0	0	0	0
TOT	0	0	86	1	0	0	0

STATE OF CONNECTICUT
DEPARTMENT OF TRANSPORTATION
BUREAU OF POLICY AND PLANNING
PLANNING INVENTORY AND DATA

TRAFFIC RECORDER DATA

TOWN OF NEW MILFORD ROUTE DIRECTION B

PARK LANE WEST - WEST OF US 202

DAY	SUN	MON	TUE	WED	THU	FRI	SAT
DATE	0	0	10/14/2008	10/15/2008	0	0	0
TYPE							
HOUR							
	2008 ADT = 1000		ACF = NA				
	**********						
12A	0	0	0	6	0	0	0
01A	0	0	0	2	0	0	0
02A	0	0	0	1	0	0	0
03A	0	0	2	0	0	0	0
04A	0	0	5	0	0	0	0
05A	0	0	13	0	0	0	0
06A	0	0	54	0	0	0	0
07A	0	0	69	0	0	0	0
08A	0	0	68	0	0	0	0
09A	0	0	72	0	0	0	0
10A	0	0	46	0	0	0	0
11A	0	0	47	0	0	0	0
12P	0	0	56	0	0	0	0
01P	0	0	41	0	0	0	0
02P	0	0	74	0	0	0	0
03P	0	0	70	0	0	0	0
04P	0	0	87	0	0	0	0
05P	0	0	101	0	0	0	0
06P	0	0	79	0	0	0	0
07P	0	0	68	0	0	0	0
08P	0	0	25	0	0	0	0
09P	0	0	24	0	0	0	0
10P	0	0	18	0	0	0	0
11P	0	0	8	0	0	0	0
TOT	0	0	1027	9	0	0	0

STATE OF CONNECTICUT
DEPARTMENT OF TRANSPORTATION
BUREAU OF POLICY AND PLANNING
PLANNING INVENTORY AND DATA

TRAFFIC RECORDER DATA

TOWN OF NEW MILFORD ROUTE DIRECTION B

RUSSELING RIDGE RD-S OF CATHRYN ST(N JCT)

DAY	SUN	MON	TUE	WED	THU	FRI	SAT
DATE	0	0	10/14/2008	10/15/2008	0	0	0
TYPE							
HOUR							

2008 ADT = 80 ACF = NA

****

12A	0	0	0	0	0	0	0
01A	0	0	0	0	0	0	0
02A	0	0	2	3	0	0	0
03A	0	0	0	0	0	0	0
04A	0	0	1	0	0	0	0
05A	0	0	0	0	0	0	0
06A	0	0	2	0	0	0	0
07A	0	0	5	0	0	0	0
08A	0	0	10	0	0	0	0
09A	0	0	4	0	0	0	0
10A	0	0	7	0	0	0	0
11A	0	0	6	0	0	0	0
12P	0	0	3	0	0	0	0
01P	0	0	4	0	0	0	0
02P	0	0	4	0	0	0	0
03P	0	0	6	0	0	0	0
04P	0	0	13	0	0	0	0
05P	0	0	7	0	0	0	0
06P	0	0	2	0	0	0	0
07P	0	0	0	0	0	0	0
08P	0	0	2	0	0	0	0
09P	0	0	1	0	0	0	0
10P	0	0	0	0	0	0	0
11P	0	0	1	0	0	0	0
TOT	0	0	80	3	0	0	0

STATE OF CONNECTICUT
DEPARTMENT OF TRANSPORTATION
BUREAU OF POLICY AND PLANNING
PLANNING INVENTORY AND DATA

TRAFFIC RECORDER DATA

TOWN OF NEW MILFORD ROUTE DIRECTION B

WELLS ROAD - EAST OF ASPETUCK RIDGE ROAD

DAY	SUN	MON	TUE	WED	THU	FRI	SAT
DATE	0	0	10/14/2008	10/15/2008	0	0	0
TYPE							
HOUR							

2008 ADT = 1200 ACF = NA

****

12A	0	0	0	3	0	0	0
01A	0	0	0	2	0	0	0
02A	0	0	0	2	0	0	0
03A	0	0	2	0	0	0	0
04A	0	0	1	0	0	0	0
05A	0	0	9	0	0	0	0
06A	0	0	58	0	0	0	0
07A	0	0	101	0	0	0	0
08A	0	0	92	0	0	0	0
09A	0	0	67	0	0	0	0
10A	0	0	60	0	0	0	0
11A	0	0	50	0	0	0	0
12P	0	0	53	0	0	0	0
01P	0	0	67	0	0	0	0
02P	0	0	78	0	0	0	0
03P	0	0	116	0	0	0	0
04P	0	0	111	0	0	0	0
05P	0	0	149	0	0	0	0
06P	0	0	104	0	0	0	0
07P	0	0	59	0	0	0	0
08P	0	0	44	0	0	0	0
09P	0	0	17	0	0	0	0
10P	0	0	10	0	0	0	0
11P	0	0	7	0	0	0	0
TOT	0	0	1255	7	0	0	0

STATE OF CONNECTICUT
DEPARTMENT OF TRANSPORTATION
BUREAU OF POLICY AND PLANNING
PLANNING INVENTORY AND DATA

TRAFFIC RECORDER DATA

TOWN OF NEW MILFORD ROUTE DIRECTION B

WEST STREET - NORTH OF MILL STREET

DAY	SUN	MON	TUE	WED	THU	FRI	SAT
DATE	0	10/20/2008	10/21/2008	0	0	0	0
TYPE							
HOUR							
	2008 ADT = 1200		ACF = NA				
	**********						
12A	0	0	7	0	0	0	0
01A	0	0	5	0	0	0	0
02A	0	0	5	0	0	0	0
03A	0	2	1	0	0	0	0
04A	0	6	0	0	0	0	0
05A	0	10	0	0	0	0	0
06A	0	30	0	0	0	0	0
07A	0	54	0	0	0	0	0
08A	0	67	0	0	0	0	0
09A	0	70	0	0	0	0	0
10A	0	86	0	0	0	0	0
11A	0	61	0	0	0	0	0
12P	0	97	0	0	0	0	0
01P	0	69	0	0	0	0	0
02P	0	78	0	0	0	0	0
03P	0	78	0	0	0	0	0
04P	0	120	0	0	0	0	0
05P	0	130	0	0	0	0	0
06P	0	82	0	0	0	0	0
07P	0	57	0	0	0	0	0
08P	0	56	0	0	0	0	0
09P	0	29	0	0	0	0	0
10P	0	24	0	0	0	0	0
11P	0	13	0	0	0	0	0
TOT	0	1219	18	0	0	0	0

STATE OF CONNECTICUT
DEPARTMENT OF TRANSPORTATION
BUREAU OF POLICY AND PLANNING
PLANNING INVENTORY AND DATA

TRAFFIC RECORDER DATA

TOWN OF NEW MILFORD ROUTE DIRECTION B

FENWAY DR - EAST OF LONE OAK DRIVE

DAY	SUN	MON	TUE	WED	THU	FRI	SAT
DATE	0	0	11/18/2008	11/19/2008	11/20/2008	0	0
TYPE							
HOUR							

2008 ADT = 60 ACF = NA

****

12A	0	0	0	0	0	0	0
01A	0	0	0	0	0	0	0
02A	0	0	0	0	0	0	0
03A	0	0	0	0	0	0	0
04A	0	0	0	2	2	0	0
05A	0	0	0	2	3	0	0
06A	0	0	0	7	0	0	0
07A	0	0	0	7	0	0	0
08A	0	0	0	12	0	0	0
09A	0	0	0	3	0	0	0
10A	0	0	0	0	0	0	0
11A	0	0	0	1	0	0	0
12P	0	0	0	4	0	0	0
01P	0	0	0	0	0	0	0
02P	0	0	3	0	0	0	0
03P	0	0	4	3	0	0	0
04P	0	0	8	2	0	0	0
05P	0	0	12	8	0	0	0
06P	0	0	0	4	0	0	0
07P	0	0	3	2	0	0	0
08P	0	0	2	1	0	0	0
09P	0	0	3	3	0	0	0
10P	0	0	0	0	0	0	0
11P	0	0	0	0	0	0	0
TOT	0	0	35	61	5	0	0

STATE OF CONNECTICUT
DEPARTMENT OF TRANSPORTATION
BUREAU OF POLICY AND PLANNING
PLANNING INVENTORY AND DATA

TRAFFIC RECORDER DATA

TOWN OF NEW MILFORD ROUTE 37 DIRECTION B

NE OF CORTLAND DRIVE

DAY	SUN	MON	TUE	WED	THU	FRI	SAT
DATE	0	10/27/2008	10/28/2008	0	0	0	0
TYPE							
HOUR							

2008 ADT = 4400 ACF = NA

****

12A	0	0	18	0	0	0	0
01A	0	0	6	0	0	0	0
02A	0	0	3	0	0	0	0
03A	0	0	2	0	0	0	0
04A	0	0	7	0	0	0	0
05A	0	0	38	0	0	0	0
06A	0	193	165	0	0	0	0
07A	0	351	341	0	0	0	0
08A	0	343	358	0	0	0	0
09A	0	268	226	0	0	0	0
10A	0	212	0	0	0	0	0
11A	0	251	0	0	0	0	0
12P	0	276	0	0	0	0	0
01P	0	280	0	0	0	0	0
02P	0	372	0	0	0	0	0
03P	0	370	0	0	0	0	0
04P	0	384	0	0	0	0	0
05P	0	458	0	0	0	0	0
06P	0	332	0	0	0	0	0
07P	0	216	0	0	0	0	0
08P	0	129	0	0	0	0	0
09P	0	77	0	0	0	0	0
10P	0	45	0	0	0	0	0
11P	0	24	0	0	0	0	0
TOT	0	4581	1164	0	0	0	0

STATE OF CONNECTICUT
DEPARTMENT OF TRANSPORTATION
BUREAU OF POLICY AND PLANNING
PLANNING INVENTORY AND DATA

TRAFFIC RECORDER DATA

TOWN OF NEW MILFORD ROUTE 109 DIRECTION B

NE OF HIPP ROAD

DAY	SUN	MON	TUE	WED	THU	FRI	SAT
DATE	0	0	10/14/2008	10/15/2008	0	0	0
TYPE							
HOUR							

2008 ADT = 2600 ACF = 1.00

****

12A	0	0	0	8	0	0	0
01A	0	0	0	4	0	0	0
02A	0	0	3	3	0	0	0
03A	0	0	6	0	0	0	0
04A	0	0	8	0	0	0	0
05A	0	0	36	0	0	0	0
06A	0	0	124	0	0	0	0
07A	0	0	226	0	0	0	0
08A	0	0	188	0	0	0	0
09A	0	0	149	0	0	0	0
10A	0	0	126	0	0	0	0
11A	0	0	153	0	0	0	0
12P	0	0	167	0	0	0	0
01P	0	0	142	0	0	0	0
02P	0	0	152	0	0	0	0
03P	0	0	185	0	0	0	0
04P	0	0	259	0	0	0	0
05P	0	0	230	0	0	0	0
06P	0	0	213	0	0	0	0
07P	0	0	151	0	0	0	0
08P	0	0	89	0	0	0	0
09P	0	0	54	0	0	0	0
10P	0	0	50	0	0	0	0
11P	0	0	19	0	0	0	0
TOT	0	0	2730	15	0	0	0

STATE OF CONNECTICUT
DEPARTMENT OF TRANSPORTATION
BUREAU OF POLICY AND PLANNING
PLANNING INVENTORY AND DATA

TRAFFIC RECORDER DATA

TOWN OF NEW MILFORD ROUTE 67 DIRECTION B

SE OF BEARD ROAD

DAY	SUN	MON	TUE	WED	THU	FRI	SAT
DATE	0	10/20/2008	10/21/2008	0	0	0	0
TYPE							
HOUR							

2008 ADT = 8800 ACF = NA

****

12A	0	0	13	0	0	0	0
01A	0	0	9	0	0	0	0
02A	0	0	7	0	0	0	0
03A	0	15	0	0	0	0	0
04A	0	30	0	0	0	0	0
05A	0	94	0	0	0	0	0
06A	0	407	0	0	0	0	0
07A	0	684	0	0	0	0	0
08A	0	768	0	0	0	0	0
09A	0	539	0	0	0	0	0
10A	0	499	0	0	0	0	0
11A	0	537	0	0	0	0	0
12P	0	527	0	0	0	0	0
01P	0	534	0	0	0	0	0
02P	0	574	0	0	0	0	0
03P	0	728	0	0	0	0	0
04P	0	798	0	0	0	0	0
05P	0	819	0	0	0	0	0
06P	0	652	0	0	0	0	0
07P	0	390	0	0	0	0	0
08P	0	298	0	0	0	0	0
09P	0	185	0	0	0	0	0
10P	0	107	0	0	0	0	0
11P	0	57	0	0	0	0	0
TOT	0	9242	29	0	0	0	0

STATE OF CONNECTICUT
DEPARTMENT OF TRANSPORTATION
BUREAU OF POLICY AND PLANNING
PLANNING INVENTORY AND DATA

TRAFFIC RECORDER DATA

TOWN OF NEW MILFORD ROUTE 67 DIRECTION B

SE OF DORWIN HILL ROAD

DAY	SUN	MON	TUE	WED	THU	FRI	SAT
DATE	0	10/20/2008	10/21/2008	0	0	0	0
TYPE							
HOUR							

2008 ADT = 7000 ACF = NA

****

12A	0	0	12	0	0	0	0
01A	0	0	9	0	0	0	0
02A	0	0	6	0	0	0	0
03A	0	5	0	0	0	0	0
04A	0	26	0	0	0	0	0
05A	0	74	0	0	0	0	0
06A	0	364	0	0	0	0	0
07A	0	582	0	0	0	0	0
08A	0	625	0	0	0	0	0
09A	0	441	0	0	0	0	0
10A	0	422	0	0	0	0	0
11A	0	437	0	0	0	0	0
12P	0	393	0	0	0	0	0
01P	0	426	0	0	0	0	0
02P	0	450	0	0	0	0	0
03P	0	602	0	0	0	0	0
04P	0	656	0	0	0	0	0
05P	0	672	0	0	0	0	0
06P	0	456	0	0	0	0	0
07P	0	270	0	0	0	0	0
08P	0	205	0	0	0	0	0
09P	0	121	0	0	0	0	0
10P	0	73	0	0	0	0	0
11P	0	42	0	0	0	0	0
TOT	0	7342	27	0	0	0	0

STATE OF CONNECTICUT
DEPARTMENT OF TRANSPORTATION
BUREAU OF POLICY AND PLANNING
PLANNING INVENTORY AND DATA

TRAFFIC RECORDER DATA

TOWN OF NEW MILFORD ROUTE 7 DIRECTION N

SE OF US 202 & RT 67 CONNECTOR

DAY	SUN	MON	TUE	WED	THU	FRI	SAT
DATE	0	0	0	11/19/2008	11/20/2008	0	0
TYPE							
HOUR							

2008 ADT = 14200 ACF = NA

****

12A	0	0	0	0	82	0	0
01A	0	0	0	0	61	0	0
02A	0	0	0	0	42	0	0
03A	0	0	0	0	24	0	0
04A	0	0	0	46	0	0	0
05A	0	0	0	112	0	0	0
06A	0	0	0	332	0	0	0
07A	0	0	0	605	0	0	0
08A	0	0	0	701	0	0	0
09A	0	0	0	774	0	0	0
10A	0	0	0	804	0	0	0
11A	0	0	0	868	0	0	0
12P	0	0	0	943	0	0	0
01P	0	0	0	1056	0	0	0
02P	0	0	0	1093	0	0	0
03P	0	0	0	1190	0	0	0
04P	0	0	0	1237	0	0	0
05P	0	0	0	1298	0	0	0
06P	0	0	0	1062	0	0	0
07P	0	0	0	800	0	0	0
08P	0	0	0	777	0	0	0
09P	0	0	0	470	0	0	0
10P	0	0	0	313	0	0	0
11P	0	0	0	145	0	0	0
TOT	0	0	0	14626	209	0	0

STATE OF CONNECTICUT
DEPARTMENT OF TRANSPORTATION
BUREAU OF POLICY AND PLANNING
PLANNING INVENTORY AND DATA

TRAFFIC RECORDER DATA

TOWN OF NEW MILFORD ROUTE 7 DIRECTION S

SE OF US 202 & RT 67 CONNECTOR

DAY	SUN	MON	TUE	WED	THU	FRI	SAT
DATE	0	0	0	11/19/2008	11/20/2008	0	0
TYPE							
HOUR							

2008 ADT = 14300 ACF = NA

****

12A	0	0	0	0	31	0	0
01A	0	0	0	0	25	0	0
02A	0	0	0	0	33	0	0
03A	0	0	0	0	53	0	0
04A	0	0	0	112	0	0	0
05A	0	0	0	368	0	0	0
06A	0	0	0	996	0	0	0
07A	0	0	0	1240	0	0	0
08A	0	0	0	1260	0	0	0
09A	0	0	0	1014	0	0	0
10A	0	0	0	987	0	0	0
11A	0	0	0	996	0	0	0
12P	0	0	0	1016	0	0	0
01P	0	0	0	964	0	0	0
02P	0	0	0	872	0	0	0
03P	0	0	0	1028	0	0	0
04P	0	0	0	1018	0	0	0
05P	0	0	0	936	0	0	0
06P	0	0	0	721	0	0	0
07P	0	0	0	453	0	0	0
08P	0	0	0	345	0	0	0
09P	0	0	0	251	0	0	0
10P	0	0	0	143	0	0	0
11P	0	0	0	82	0	0	0
TOT	0	0	0	14802	142	0	0

STATE OF CONNECTICUT
DEPARTMENT OF TRANSPORTATION
BUREAU OF POLICY AND PLANNING
PLANNING INVENTORY AND DATA

TRAFFIC RECORDER DATA

TOWN OF NEW MILFORD ROUTE 7 DIRECTION B

NW OF DRIVE TO BIG Y SHOPPING CENTER

DAY	SUN	MON	TUE	WED	THU	FRI	SAT
DATE	0	10/20/2008	10/21/2008	10/22/2008	10/23/2008	0	0
TYPE							
HOUR							

2008 ADT = 14100 ACF = NA

****

12A	0	0	45	55	61	0	0
01A	0	0	20	34	24	0	0
02A	0	0	16	25	23	0	0
03A	0	0	25	29	33	0	0
04A	0	0	48	77	0	0	0
05A	0	220	194	234	0	0	0
06A	0	635	643	671	0	0	0
07A	0	976	1046	986	0	0	0
08A	0	965	975	1005	0	0	0
09A	0	927	880	915	0	0	0
10A	0	893	937	858	0	0	0
11A	0	917	910	932	0	0	0
12P	0	924	956	939	0	0	0
01P	0	877	929	981	0	0	0
02P	0	954	1010	995	0	0	0
03P	0	1057	1031	1090	0	0	0
04P	0	1205	1130	1126	0	0	0
05P	0	1238	1245	1178	0	0	0
06P	0	1029	1010	970	0	0	0
07P	0	668	731	691	0	0	0
08P	0	471	450	491	0	0	0
09P	0	312	334	332	0	0	0
10P	0	170	215	175	0	0	0
11P	0	85	101	103	0	0	0
TOT	0	14523	14881	14892	141	0	0

STATE OF CONNECTICUT
DEPARTMENT OF TRANSPORTATION
BUREAU OF POLICY AND PLANNING
PLANNING INVENTORY AND DATA

TRAFFIC RECORDER DATA

TOWN OF NEW MILFORD ROUTE 7 DIRECTION B

SE OF GROVE ROAD

DAY	SUN	MON	TUE	WED	THU	FRI	SAT
DATE	0	10/27/2008	10/28/2008	0	0	0	0
TYPE							
HOUR							

2008 ADT = 2900 ACF = NA

****

12A	0	0	5	0	0	0	0
01A	0	0	7	0	0	0	0
02A	0	0	7	0	0	0	0
03A	0	0	7	0	0	0	0
04A	0	0	13	0	0	0	0
05A	0	0	28	0	0	0	0
06A	0	0	109	0	0	0	0
07A	0	212	187	0	0	0	0
08A	0	222	162	0	0	0	0
09A	0	213	173	0	0	0	0
10A	0	184	0	0	0	0	0
11A	0	214	0	0	0	0	0
12P	0	213	0	0	0	0	0
01P	0	200	0	0	0	0	0
02P	0	243	0	0	0	0	0
03P	0	240	0	0	0	0	0
04P	0	262	0	0	0	0	0
05P	0	224	0	0	0	0	0
06P	0	149	0	0	0	0	0
07P	0	115	0	0	0	0	0
08P	0	56	0	0	0	0	0
09P	0	52	0	0	0	0	0
10P	0	36	0	0	0	0	0
11P	0	19	0	0	0	0	0
TOT	0	2854	698	0	0	0	0

STATE OF CONNECTICUT
DEPARTMENT OF TRANSPORTATION
BUREAU OF POLICY AND PLANNING
PLANNING INVENTORY AND DATA

TRAFFIC RECORDER DATA

TOWN OF NEW MILFORD ROUTE DIRECTION B

WEST STREET - SOUTH OF SOUTH AVENUE

DAY	SUN	MON	TUE	WED	THU	FRI	SAT
DATE	0	10/20/2008	10/21/2008	0	0	0	0
TYPE							
HOUR							

2008 ADT = 500 ACF = NA

****

12A	0	0	0	0	0	0	0
01A	0	0	3	0	0	0	0
02A	0	0	3	0	0	0	0
03A	0	0	1	0	0	0	0
04A	0	4	0	0	0	0	0
05A	0	3	0	0	0	0	0
06A	0	12	0	0	0	0	0
07A	0	36	0	0	0	0	0
08A	0	36	0	0	0	0	0
09A	0	39	0	0	0	0	0
10A	0	29	0	0	0	0	0
11A	0	40	0	0	0	0	0
12P	0	65	0	0	0	0	0
01P	0	38	0	0	0	0	0
02P	0	28	0	0	0	0	0
03P	0	35	0	0	0	0	0
04P	0	50	0	0	0	0	0
05P	0	28	0	0	0	0	0
06P	0	28	0	0	0	0	0
07P	0	17	0	0	0	0	0
08P	0	15	0	0	0	0	0
09P	0	2	0	0	0	0	0
10P	0	1	0	0	0	0	0
11P	0	0	0	0	0	0	0
TOT	0	506	7	0	0	0	0

STATE OF CONNECTICUT
DEPARTMENT OF TRANSPORTATION
BUREAU OF POLICY AND PLANNING
PLANNING INVENTORY AND DATA

TRAFFIC RECORDER DATA

TOWN OF NEW MILFORD ROUTE DIRECTION B

STILL RIVER DR - EAST OF US 7

DAY	SUN	MON	TUE	WED	THU	FRI	SAT
DATE	0	0	11/04/2008	11/05/2008	0	0	0
TYPE							
HOUR							

2008 ADT = 8600 ACF = NA

****

12A	0	0	0	44	0	0	0
01A	0	0	0	25	0	0	0
02A	0	0	0	10	0	0	0
03A	0	0	15	0	0	0	0
04A	0	0	31	0	0	0	0
05A	0	0	152	0	0	0	0
06A	0	0	430	0	0	0	0
07A	0	0	632	0	0	0	0
08A	0	0	612	0	0	0	0
09A	0	0	461	0	0	0	0
10A	0	0	466	0	0	0	0
11A	0	0	491	0	0	0	0
12P	0	0	479	0	0	0	0
01P	0	0	524	0	0	0	0
02P	0	0	607	0	0	0	0
03P	0	0	678	0	0	0	0
04P	0	0	819	0	0	0	0
05P	0	0	906	0	0	0	0
06P	0	0	570	0	0	0	0
07P	0	0	360	0	0	0	0
08P	0	0	258	0	0	0	0
09P	0	0	188	0	0	0	0
10P	0	0	123	0	0	0	0
11P	0	0	54	0	0	0	0
TOT	0	0	8856	79	0	0	0

STATE OF CONNECTICUT
DEPARTMENT OF TRANSPORTATION
BUREAU OF POLICY AND PLANNING
PLANNING INVENTORY AND DATA

TRAFFIC RECORDER DATA

TOWN OF NEW MILFORD ROUTE DIRECTION B

BENNITT STREET - EAST OF TERRACE PLACE

DAY	SUN	MON	TUE	WED	THU	FRI	SAT
DATE	0	0	10/14/2008	10/15/2008	0	0	0
TYPE							
HOUR							

2008 ADT = 6900 ACF = NA

****

12A	0	0	0	25	0	0	0
01A	0	0	0	27	0	0	0
02A	0	0	0	9	0	0	0
03A	0	0	6	0	0	0	0
04A	0	0	40	0	0	0	0
05A	0	0	55	0	0	0	0
06A	0	0	204	0	0	0	0
07A	0	0	515	0	0	0	0
08A	0	0	495	0	0	0	0
09A	0	0	458	0	0	0	0
10A	0	0	400	0	0	0	0
11A	0	0	432	0	0	0	0
12P	0	0	490	0	0	0	0
01P	0	0	434	0	0	0	0
02P	0	0	482	0	0	0	0
03P	0	0	532	0	0	0	0
04P	0	0	613	0	0	0	0
05P	0	0	661	0	0	0	0
06P	0	0	521	0	0	0	0
07P	0	0	329	0	0	0	0
08P	0	0	225	0	0	0	0
09P	0	0	139	0	0	0	0
10P	0	0	79	0	0	0	0
11P	0	0	54	0	0	0	0
TOT	0	0	7164	61	0	0	0

STATE OF CONNECTICUT
DEPARTMENT OF TRANSPORTATION
BUREAU OF POLICY AND PLANNING
PLANNING INVENTORY AND DATA

TRAFFIC RECORDER DATA

TOWN OF NEW MILFORD ROUTE DIRECTION B

GROVE STREET - SW OF LOVERS LEAP ROAD #1

DAY	SUN	MON	TUE	WED	THU	FRI	SAT
DATE	0	0	11/04/2008	11/05/2008	0	0	0
TYPE							
HOUR							

2008 ADT = 11100 ACF = NA

****

12A	0	0	0	51	0	0	0
01A	0	0	0	27	0	0	0
02A	0	0	0	13	0	0	0
03A	0	0	11	0	0	0	0
04A	0	0	26	0	0	0	0
05A	0	0	182	0	0	0	0
06A	0	0	607	0	0	0	0
07A	0	0	1028	0	0	0	0
08A	0	0	861	0	0	0	0
09A	0	0	597	0	0	0	0
10A	0	0	539	0	0	0	0
11A	0	0	599	0	0	0	0
12P	0	0	547	0	0	0	0
01P	0	0	614	0	0	0	0
02P	0	0	756	0	0	0	0
03P	0	0	904	0	0	0	0
04P	0	0	1168	0	0	0	0
05P	0	0	1240	0	0	0	0
06P	0	0	746	0	0	0	0
07P	0	0	388	0	0	0	0
08P	0	0	292	0	0	0	0
09P	0	0	184	0	0	0	0
10P	0	0	125	0	0	0	0
11P	0	0	60	0	0	0	0
TOT	0	0	11474	91	0	0	0

STATE OF CONNECTICUT
DEPARTMENT OF TRANSPORTATION
BUREAU OF POLICY AND PLANNING
PLANNING INVENTORY AND DATA

TRAFFIC RECORDER DATA

TOWN OF NEW MILFORD ROUTE DIRECTION N

MAIN ST EAST(1W NB) - NORTH OF CHURCH ST

DAY	SUN	MON	TUE	WED	THU	FRI	SAT
DATE	0	0	10/14/2008	10/15/2008	0	0	0
TYPE							
HOUR							

2008 ADT = 6000 ACF = NA

****

12A	0	0	0	20	0	0	0
01A	0	0	0	7	0	0	0
02A	0	0	0	5	0	0	0
03A	0	0	0	4	0	0	0
04A	0	0	15	0	0	0	0
05A	0	0	21	0	0	0	0
06A	0	0	100	0	0	0	0
07A	0	0	309	0	0	0	0
08A	0	0	350	0	0	0	0
09A	0	0	416	0	0	0	0
10A	0	0	411	0	0	0	0
11A	0	0	418	0	0	0	0
12P	0	0	431	0	0	0	0
01P	0	0	416	0	0	0	0
02P	0	0	449	0	0	0	0
03P	0	0	468	0	0	0	0
04P	0	0	573	0	0	0	0
05P	0	0	584	0	0	0	0
06P	0	0	484	0	0	0	0
07P	0	0	318	0	0	0	0
08P	0	0	234	0	0	0	0
09P	0	0	147	0	0	0	0
10P	0	0	65	0	0	0	0
11P	0	0	21	0	0	0	0
TOT	0	0	6230	36	0	0	0

STATE OF CONNECTICUT
DEPARTMENT OF TRANSPORTATION
BUREAU OF POLICY AND PLANNING
PLANNING INVENTORY AND DATA

TRAFFIC RECORDER DATA

TOWN OF NEW MILFORD ROUTE DIRECTION B

PAPER MILL ROAD - NORTH OF VAN CAR ROAD

DAY	SUN	MON	TUE	WED	THU	FRI	SAT
DATE	0	08/25/2008	08/26/2008	08/27/2008	0	0	0
TYPE							
HOUR							

2008 ADT = 1100 ACF = NA

****

12A	0	0	4	2	0	0	0
01A	0	0	1	4	0	0	0
02A	0	0	1	0	0	0	0
03A	0	0	0	3	0	0	0
04A	0	0	4	4	0	0	0
05A	0	0	14	0	0	0	0
06A	0	0	42	0	0	0	0
07A	0	49	66	0	0	0	0
08A	0	72	69	0	0	0	0
09A	0	48	56	0	0	0	0
10A	0	55	56	0	0	0	0
11A	0	57	52	0	0	0	0
12P	0	56	69	0	0	0	0
01P	0	49	81	0	0	0	0
02P	0	69	94	0	0	0	0
03P	0	107	96	0	0	0	0
04P	0	123	109	0	0	0	0
05P	0	143	122	0	0	0	0
06P	0	83	99	0	0	0	0
07P	0	60	56	0	0	0	0
08P	0	55	38	0	0	0	0
09P	0	30	24	0	0	0	0
10P	0	14	16	0	0	0	0
11P	0	13	7	0	0	0	0
TOT	0	1083	1176	13	0	0	0

STATE OF CONNECTICUT
DEPARTMENT OF TRANSPORTATION
BUREAU OF POLICY AND PLANNING
PLANNING INVENTORY AND DATA

TRAFFIC RECORDER DATA

TOWN OF NEW MILFORD ROUTE DIRECTION B

WELLSVILLE AVENUE - SOUTH OF WELLS ROAD

DAY	SUN	MON	TUE	WED	THU	FRI	SAT
DATE	0	0	10/14/2008	10/15/2008	0	0	0
TYPE							
HOUR							

2008 ADT = 3900 ACF = NA

****

12A	0	0	0	12	0	0	0
01A	0	0	0	13	0	0	0
02A	0	0	0	4	0	0	0
03A	0	0	6	0	0	0	0
04A	0	0	9	0	0	0	0
05A	0	0	66	0	0	0	0
06A	0	0	171	0	0	0	0
07A	0	0	346	0	0	0	0
08A	0	0	288	0	0	0	0
09A	0	0	211	0	0	0	0
10A	0	0	177	0	0	0	0
11A	0	0	188	0	0	0	0
12P	0	0	261	0	0	0	0
01P	0	0	182	0	0	0	0
02P	0	0	223	0	0	0	0
03P	0	0	274	0	0	0	0
04P	0	0	334	0	0	0	0
05P	0	0	401	0	0	0	0
06P	0	0	313	0	0	0	0
07P	0	0	205	0	0	0	0
08P	0	0	166	0	0	0	0
09P	0	0	102	0	0	0	0
10P	0	0	82	0	0	0	0
11P	0	0	44	0	0	0	0
TOT	0	0	4049	29	0	0	0

STATE OF CONNECTICUT
DEPARTMENT OF TRANSPORTATION
BUREAU OF POLICY AND PLANNING
PLANNING INVENTORY AND DATA

TRAFFIC RECORDER DATA

TOWN OF NEW MILFORD ROUTE DIRECTION B

MAIN STREET WEST - NORTH OF BOARDMAN TER

DAY	SUN	MON	TUE	WED	THU	FRI	SAT
DATE	0	0	10/14/2008	10/15/2008	0	0	0
TYPE							
HOUR							
	2008 ADT = 5200		ACF = NA				
	**********						
12A	0	0	0	8	0	0	0
01A	0	0	0	4	0	0	0
02A	0	0	0	2	0	0	0
03A	0	0	3	0	0	0	0
04A	0	0	11	0	0	0	0
05A	0	0	56	0	0	0	0
06A	0	0	201	0	0	0	0
07A	0	0	523	0	0	0	0
08A	0	0	396	0	0	0	0
09A	0	0	434	0	0	0	0
10A	0	0	371	0	0	0	0
11A	0	0	355	0	0	0	0
12P	0	0	392	0	0	0	0
01P	0	0	358	0	0	0	0
02P	0	0	403	0	0	0	0
03P	0	0	361	0	0	0	0
04P	0	0	397	0	0	0	0
05P	0	0	417	0	0	0	0
06P	0	0	339	0	0	0	0
07P	0	0	189	0	0	0	0
08P	0	0	136	0	0	0	0
09P	0	0	66	0	0	0	0
10P	0	0	36	0	0	0	0
11P	0	0	21	0	0	0	0
TOT	0	0	5465	14	0	0	0

STATE OF CONNECTICUT
DEPARTMENT OF TRANSPORTATION
BUREAU OF POLICY AND PLANNING
PLANNING INVENTORY AND DATA

TRAFFIC RECORDER DATA

TOWN OF NEW MILFORD ROUTE DIRECTION B

WAMPUM DRIVE - SE OF PUMPKIN HILL ROAD

DAY	SUN	MON	TUE	WED	THU	FRI	SAT
DATE	0	0	11/04/2008	11/05/2008	0	0	0
TYPE							
HOUR							

2008 ADT = 200 ACF = NA

****

12A	0	0	0	0	0	0	0
01A	0	0	0	0	0	0	0
02A	0	0	0	0	0	0	0
03A	0	0	3	0	0	0	0
04A	0	0	1	0	0	0	0
05A	0	0	4	0	0	0	0
06A	0	0	9	0	0	0	0
07A	0	0	18	0	0	0	0
08A	0	0	13	0	0	0	0
09A	0	0	19	0	0	0	0
10A	0	0	13	0	0	0	0
11A	0	0	9	0	0	0	0
12P	0	0	8	0	0	0	0
01P	0	0	8	0	0	0	0
02P	0	0	9	0	0	0	0
03P	0	0	12	0	0	0	0
04P	0	0	17	0	0	0	0
05P	0	0	17	0	0	0	0
06P	0	0	15	0	0	0	0
07P	0	0	11	0	0	0	0
08P	0	0	10	0	0	0	0
09P	0	0	4	0	0	0	0
10P	0	0	2	0	0	0	0
11P	0	0	0	0	0	0	0
TOT	0	0	202	0	0	0	0

STATE OF CONNECTICUT
DEPARTMENT OF TRANSPORTATION
BUREAU OF POLICY AND PLANNING
PLANNING INVENTORY AND DATA

TRAFFIC RECORDER DATA

TOWN OF NEW MILFORD ROUTE 7 DIRECTION B

SOUTH OF ROUTE 55

DAY	SUN	MON	TUE	WED	THU	FRI	SAT
DATE	0	10/27/2008	10/28/2008	0	0	0	0
TYPE							
HOUR							

2008 ADT = 6000 ACF = NA

****

12A	0	0	8	0	0	0	0
01A	0	0	10	0	0	0	0
02A	0	0	8	0	0	0	0
03A	0	0	14	0	0	0	0
04A	0	0	31	0	0	0	0
05A	0	0	91	0	0	0	0
06A	0	0	286	0	0	0	0
07A	0	440	379	0	0	0	0
08A	0	448	370	0	0	0	0
09A	0	409	357	0	0	0	0
10A	0	392	0	0	0	0	0
11A	0	449	0	0	0	0	0
12P	0	435	0	0	0	0	0
01P	0	425	0	0	0	0	0
02P	0	459	0	0	0	0	0
03P	0	483	0	0	0	0	0
04P	0	548	0	0	0	0	0
05P	0	533	0	0	0	0	0
06P	0	371	0	0	0	0	0
07P	0	246	0	0	0	0	0
08P	0	124	0	0	0	0	0
09P	0	114	0	0	0	0	0
10P	0	62	0	0	0	0	0
11P	0	42	0	0	0	0	0
TOT	0	5980	1554	0	0	0	0

STATE OF CONNECTICUT
DEPARTMENT OF TRANSPORTATION
BUREAU OF POLICY AND PLANNING
PLANNING INVENTORY AND DATA

TRAFFIC RECORDER DATA

TOWN OF NEW MILFORD ROUTE 67 DIRECTION N

SOUTH OF US 202 CONNECTOR

DAY	SUN	MON	TUE	WED	THU	FRI	SAT
DATE	0	0	0	07/16/2008	07/17/2008	0	0
TYPE							
HOUR							

2008 ADT = 8200 ACF = NA

****

12A	0	0	0	0	64	0	0
01A	0	0	0	0	30	0	0
02A	0	0	0	0	16	0	0
03A	0	0	0	0	9	0	0
04A	0	0	0	45	20	0	0
05A	0	0	0	129	0	0	0
06A	0	0	0	394	0	0	0
07A	0	0	0	515	0	0	0
08A	0	0	0	617	0	0	0
09A	0	0	0	499	0	0	0
10A	0	0	0	437	0	0	0
11A	0	0	0	459	0	0	0
12P	0	0	0	522	0	0	0
01P	0	0	0	498	0	0	0
02P	0	0	0	491	0	0	0
03P	0	0	0	629	0	0	0
04P	0	0	0	752	0	0	0
05P	0	0	0	794	0	0	0
06P	0	0	0	664	0	0	0
07P	0	0	0	481	0	0	0
08P	0	0	0	378	0	0	0
09P	0	0	0	289	0	0	0
10P	0	0	0	198	0	0	0
11P	0	0	0	110	0	0	0
TOT	0	0	0	8901	139	0	0

STATE OF CONNECTICUT
DEPARTMENT OF TRANSPORTATION
BUREAU OF POLICY AND PLANNING
PLANNING INVENTORY AND DATA

TRAFFIC RECORDER DATA

TOWN OF NEW MILFORD ROUTE 67 DIRECTION S

SOUTH OF US 202 CONNECTOR

DAY	SUN	MON	TUE	WED	THU	FRI	SAT
DATE	0	0	0	07/16/2008	07/17/2008	0	0
TYPE							
HOUR							

2008 ADT = 9900 ACF = NA

****

12A	0	0	0	0	52	0	0
01A	0	0	0	0	26	0	0
02A	0	0	0	0	12	0	0
03A	0	0	0	0	17	0	0
04A	0	0	0	27	19	0	0
05A	0	0	0	163	0	0	0
06A	0	0	0	538	0	0	0
07A	0	0	0	1025	0	0	0
08A	0	0	0	921	0	0	0
09A	0	0	0	694	0	0	0
10A	0	0	0	629	0	0	0
11A	0	0	0	602	0	0	0
12P	0	0	0	564	0	0	0
01P	0	0	0	590	0	0	0
02P	0	0	0	589	0	0	0
03P	0	0	0	674	0	0	0
04P	0	0	0	772	0	0	0
05P	0	0	0	772	0	0	0
06P	0	0	0	607	0	0	0
07P	0	0	0	538	0	0	0
08P	0	0	0	411	0	0	0
09P	0	0	0	324	0	0	0
10P	0	0	0	233	0	0	0
11P	0	0	0	136	0	0	0
TOT	0	0	0	10809	126	0	0

STATE OF CONNECTICUT
DEPARTMENT OF TRANSPORTATION
BUREAU OF POLICY AND PLANNING
PLANNING INVENTORY AND DATA

TRAFFIC RECORDER DATA

TOWN OF NEW MILFORD ROUTE 202 DIRECTION B

NORTH OF ROUTE 109

DAY	SUN	MON	TUE	WED	THU	FRI	SAT
DATE	0	0	10/14/2008	10/15/2008	0	0	0
TYPE							
HOUR							
	2008 ADT = 12400		ACF = NA				
	**********						
12A	0	0	0	38	0	0	0
01A	0	0	0	19	0	0	0
02A	0	0	3	15	0	0	0
03A	0	0	21	0	0	0	0
04A	0	0	60	0	0	0	0
05A	0	0	215	0	0	0	0
06A	0	0	574	0	0	0	0
07A	0	0	974	0	0	0	0
08A	0	0	897	0	0	0	0
09A	0	0	778	0	0	0	0
10A	0	0	706	0	0	0	0
11A	0	0	781	0	0	0	0
12P	0	0	769	0	0	0	0
01P	0	0	713	0	0	0	0
02P	0	0	817	0	0	0	0
03P	0	0	928	0	0	0	0
04P	0	0	1097	0	0	0	0
05P	0	0	1199	0	0	0	0
06P	0	0	910	0	0	0	0
07P	0	0	571	0	0	0	0
08P	0	0	420	0	0	0	0
09P	0	0	300	0	0	0	0
10P	0	0	165	0	0	0	0
11P	0	0	94	0	0	0	0
TOT	0	0	12992	72	0	0	0

STATE OF CONNECTICUT
DEPARTMENT OF TRANSPORTATION
BUREAU OF POLICY AND PLANNING
PLANNING INVENTORY AND DATA

TRAFFIC RECORDER DATA

TOWN OF NEW MILFORD ROUTE 109 DIRECTION B

EAST OF RIDGE ROAD CONNECTOR

DAY	SUN	MON	TUE	WED	THU	FRI	SAT
DATE	0	0	10/14/2008	10/15/2008	0	0	0
TYPE							
HOUR							

2008 ADT = 2100 ACF = 1.00

****

12A	0	0	0	7	0	0	0
01A	0	0	0	4	0	0	0
02A	0	0	0	2	0	0	0
03A	0	0	4	0	0	0	0
04A	0	0	6	0	0	0	0
05A	0	0	26	0	0	0	0
06A	0	0	100	0	0	0	0
07A	0	0	179	0	0	0	0
08A	0	0	153	0	0	0	0
09A	0	0	119	0	0	0	0
10A	0	0	115	0	0	0	0
11A	0	0	111	0	0	0	0
12P	0	0	144	0	0	0	0
01P	0	0	119	0	0	0	0
02P	0	0	130	0	0	0	0
03P	0	0	161	0	0	0	0
04P	0	0	211	0	0	0	0
05P	0	0	208	0	0	0	0
06P	0	0	154	0	0	0	0
07P	0	0	113	0	0	0	0
08P	0	0	67	0	0	0	0
09P	0	0	46	0	0	0	0
10P	0	0	43	0	0	0	0
11P	0	0	17	0	0	0	0
TOT	0	0	2226	13	0	0	0

STATE OF CONNECTICUT
DEPARTMENT OF TRANSPORTATION
BUREAU OF POLICY AND PLANNING
PLANNING INVENTORY AND DATA

TRAFFIC RECORDER DATA

TOWN OF NEW MILFORD ROUTE 7 DIRECTION N

NORTH OF SUNNY VALLEY RD (N JCT)

DAY	SUN	MON	TUE	WED	THU	FRI	SAT
DATE	0	0	10/21/2008	10/22/2008	10/23/2008	0	0
TYPE							
HOUR							

2008 ADT = 13600 ACF = NA

****

12A	0	0	0	86	83	0	0
01A	0	0	0	47	57	0	0
02A	0	0	0	22	30	0	0
03A	0	0	0	26	34	0	0
04A	0	0	0	44	0	0	0
05A	0	0	82	94	0	0	0
06A	0	0	305	316	0	0	0
07A	0	0	603	631	0	0	0
08A	0	0	701	723	0	0	0
09A	0	0	748	734	0	0	0
10A	0	0	733	752	0	0	0
11A	0	0	847	784	0	0	0
12P	0	0	970	880	0	0	0
01P	0	0	1029	914	0	0	0
02P	0	0	1013	982	0	0	0
03P	0	0	1141	1069	0	0	0
04P	0	0	1128	1197	0	0	0
05P	0	0	1307	1275	0	0	0
06P	0	0	1162	1180	0	0	0
07P	0	0	808	839	0	0	0
08P	0	0	730	741	0	0	0
09P	0	0	476	475	0	0	0
10P	0	0	285	253	0	0	0
11P	0	0	119	147	0	0	0
TOT	0	0	14187	14211	204	0	0

STATE OF CONNECTICUT
DEPARTMENT OF TRANSPORTATION
BUREAU OF POLICY AND PLANNING
PLANNING INVENTORY AND DATA

TRAFFIC RECORDER DATA

TOWN OF NEW MILFORD ROUTE 7 DIRECTION S

NORTH OF SUNNY VALLEY RD (N JCT)

DAY	SUN	MON	TUE	WED	THU	FRI	SAT
DATE	0	0	10/21/2008	10/22/2008	10/23/2008	0	0
TYPE							
HOUR							

2008 ADT = 13600 ACF = NA

****

12A	0	0	0	33	40	0	0
01A	0	0	0	21	25	0	0
02A	0	0	0	28	17	0	0
03A	0	0	0	40	47	0	0
04A	0	0	0	107	0	0	0
05A	0	0	331	358	0	0	0
06A	0	0	918	929	0	0	0
07A	0	0	1270	1303	0	0	0
08A	0	0	1198	1204	0	0	0
09A	0	0	918	843	0	0	0
10A	0	0	879	747	0	0	0
11A	0	0	1011	764	0	0	0
12P	0	0	1029	731	0	0	0
01P	0	0	933	744	0	0	0
02P	0	0	909	909	0	0	0
03P	0	0	993	958	0	0	0
04P	0	0	1054	1031	0	0	0
05P	0	0	944	1007	0	0	0
06P	0	0	817	844	0	0	0
07P	0	0	554	525	0	0	0
08P	0	0	391	334	0	0	0
09P	0	0	204	246	0	0	0
10P	0	0	116	161	0	0	0
11P	0	0	78	86	0	0	0
TOT	0	0	14547	13953	129	0	0

STATE OF CONNECTICUT
DEPARTMENT OF TRANSPORTATION
BUREAU OF POLICY AND PLANNING
PLANNING INVENTORY AND DATA

TRAFFIC RECORDER DATA

TOWN OF NEW MILFORD ROUTE 202 DIRECTION B

WEST OF YOUNG'S FIELD ROAD

DAY	SUN	MON	TUE	WED	THU	FRI	SAT
DATE	0	0	0	11/19/2008	11/20/2008	0	0
TYPE							
HOUR							

2008 ADT = 25300 ACF = NA

****

12A	0	0	0	0	111	0	0
01A	0	0	0	0	67	0	0
02A	0	0	0	0	59	0	0
03A	0	0	0	0	62	0	0
04A	0	0	0	109	0	0	0
05A	0	0	0	385	0	0	0
06A	0	0	0	1154	0	0	0
07A	0	0	0	1614	0	0	0
08A	0	0	0	1731	0	0	0
09A	0	0	0	1563	0	0	0
10A	0	0	0	1608	0	0	0
11A	0	0	0	1661	0	0	0
12P	0	0	0	1762	0	0	0
01P	0	0	0	1736	0	0	0
02P	0	0	0	1759	0	0	0
03P	0	0	0	1894	0	0	0
04P	0	0	0	2006	0	0	0
05P	0	0	0	1976	0	0	0
06P	0	0	0	1676	0	0	0
07P	0	0	0	1206	0	0	0
08P	0	0	0	980	0	0	0
09P	0	0	0	682	0	0	0
10P	0	0	0	408	0	0	0
11P	0	0	0	193	0	0	0
TOT	0	0	0	26103	299	0	0

STATE OF CONNECTICUT
DEPARTMENT OF TRANSPORTATION
BUREAU OF POLICY AND PLANNING
PLANNING INVENTORY AND DATA

TRAFFIC RECORDER DATA

TOWN OF NEW MILFORD ROUTE 202 DIRECTION E

SE OF MAIN STREET EAST

DAY	SUN	MON	TUE	WED	THU	FRI	SAT
DATE	0	0	0	07/16/2008	07/17/2008	0	0
TYPE							
HOUR							

2008 ADT = 8100 ACF = NA

****

12A	0	0	0	0	61	0	0
01A	0	0	0	0	31	0	0
02A	0	0	0	0	28	0	0
03A	0	0	0	0	34	0	0
04A	0	0	0	18	17	0	0
05A	0	0	0	61	0	0	0
06A	0	0	0	245	0	0	0
07A	0	0	0	548	0	0	0
08A	0	0	0	574	0	0	0
09A	0	0	0	479	0	0	0
10A	0	0	0	547	0	0	0
11A	0	0	0	486	0	0	0
12P	0	0	0	533	0	0	0
01P	0	0	0	556	0	0	0
02P	0	0	0	519	0	0	0
03P	0	0	0	590	0	0	0
04P	0	0	0	685	0	0	0
05P	0	0	0	662	0	0	0
06P	0	0	0	559	0	0	0
07P	0	0	0	501	0	0	0
08P	0	0	0	435	0	0	0
09P	0	0	0	332	0	0	0
10P	0	0	0	251	0	0	0
11P	0	0	0	126	0	0	0
TOT	0	0	0	8707	171	0	0

STATE OF CONNECTICUT
DEPARTMENT OF TRANSPORTATION
BUREAU OF POLICY AND PLANNING
PLANNING INVENTORY AND DATA

TRAFFIC RECORDER DATA

TOWN OF NEW MILFORD ROUTE 202 DIRECTION W

SE OF MAIN STREET EAST

DAY	SUN	MON	TUE	WED	THU	FRI	SAT
DATE	0	0	0	07/16/2008	07/17/2008	0	0
TYPE							
HOUR							

2008 ADT = 7400 ACF = NA

****

12A	0	0	0	0	36	0	0
01A	0	0	0	0	23	0	0
02A	0	0	0	0	19	0	0
03A	0	0	0	0	23	0	0
04A	0	0	0	50	52	0	0
05A	0	0	0	235	0	0	0
06A	0	0	0	446	0	0	0
07A	0	0	0	445	0	0	0
08A	0	0	0	555	0	0	0
09A	0	0	0	519	0	0	0
10A	0	0	0	522	0	0	0
11A	0	0	0	533	0	0	0
12P	0	0	0	544	0	0	0
01P	0	0	0	482	0	0	0
02P	0	0	0	438	0	0	0
03P	0	0	0	508	0	0	0
04P	0	0	0	565	0	0	0
05P	0	0	0	514	0	0	0
06P	0	0	0	490	0	0	0
07P	0	0	0	409	0	0	0
08P	0	0	0	288	0	0	0
09P	0	0	0	238	0	0	0
10P	0	0	0	144	0	0	0
11P	0	0	0	82	0	0	0
TOT	0	0	0	8007	153	0	0

STATE OF CONNECTICUT
DEPARTMENT OF TRANSPORTATION
BUREAU OF POLICY AND PLANNING
PLANNING INVENTORY AND DATA

TRAFFIC RECORDER DATA

TOWN OF NEW MILFORD ROUTE 67 DIRECTION B

NW OF MALLETT LANE

DAY	SUN	MON	TUE	WED	THU	FRI	SAT
DATE	0	10/20/2008	10/21/2008	0	0	0	0
TYPE							
HOUR							

2008 ADT = 10100 ACF = NA

****

12A	0	0	14	0	0	0	0
01A	0	0	9	0	0	0	0
02A	0	0	8	0	0	0	0
03A	0	18	0	0	0	0	0
04A	0	35	0	0	0	0	0
05A	0	105	0	0	0	0	0
06A	0	447	0	0	0	0	0
07A	0	772	0	0	0	0	0
08A	0	843	0	0	0	0	0
09A	0	592	0	0	0	0	0
10A	0	571	0	0	0	0	0
11A	0	596	0	0	0	0	0
12P	0	588	0	0	0	0	0
01P	0	608	0	0	0	0	0
02P	0	652	0	0	0	0	0
03P	0	834	0	0	0	0	0
04P	0	944	0	0	0	0	0
05P	0	1010	0	0	0	0	0
06P	0	772	0	0	0	0	0
07P	0	463	0	0	0	0	0
08P	0	349	0	0	0	0	0
09P	0	218	0	0	0	0	0
10P	0	122	0	0	0	0	0
11P	0	65	0	0	0	0	0
TOT	0	10604	31	0	0	0	0

STATE OF CONNECTICUT
DEPARTMENT OF TRANSPORTATION
BUREAU OF POLICY AND PLANNING
PLANNING INVENTORY AND DATA

TRAFFIC RECORDER DATA

TOWN OF NEW MILFORD ROUTE 7 DIRECTION N

NORTH OF PICKETT DISTRICT ROAD

DAY	SUN	MON	TUE	WED	THU	FRI	SAT
DATE	0	0	11/04/2008	11/05/2008	0	0	0
TYPE							
HOUR							

2008 ADT = 14400 ACF = NA

****

12A	0	0	0	73	0	0	0
01A	0	0	0	40	0	0	0
02A	0	0	0	28	0	0	0
03A	0	0	23	0	0	0	0
04A	0	0	35	0	0	0	0
05A	0	0	116	0	0	0	0
06A	0	0	444	0	0	0	0
07A	0	0	728	0	0	0	0
08A	0	0	678	0	0	0	0
09A	0	0	755	0	0	0	0
10A	0	0	873	0	0	0	0
11A	0	0	973	0	0	0	0
12P	0	0	1113	0	0	0	0
01P	0	0	1061	0	0	0	0
02P	0	0	1123	0	0	0	0
03P	0	0	1159	0	0	0	0
04P	0	0	1253	0	0	0	0
05P	0	0	1345	0	0	0	0
06P	0	0	1117	0	0	0	0
07P	0	0	808	0	0	0	0
08P	0	0	534	0	0	0	0
09P	0	0	393	0	0	0	0
10P	0	0	242	0	0	0	0
11P	0	0	122	0	0	0	0
TOT	0	0	14895	141	0	0	0

STATE OF CONNECTICUT
DEPARTMENT OF TRANSPORTATION
BUREAU OF POLICY AND PLANNING
PLANNING INVENTORY AND DATA

TRAFFIC RECORDER DATA

TOWN OF NEW MILFORD ROUTE 7 DIRECTION S

NORTH OF PICKETT DISTRICT ROAD

DAY	SUN	MON	TUE	WED	THU	FRI	SAT
DATE	0	0	11/04/2008	11/05/2008	0	0	0
TYPE							
HOUR							

2008 ADT = 14700 ACF = NA

****

12A	0	0	0	32	0	0	0
01A	0	0	0	18	0	0	0
02A	0	0	0	26	0	0	0
03A	0	0	45	0	0	0	0
04A	0	0	103	0	0	0	0
05A	0	0	345	0	0	0	0
06A	0	0	1078	0	0	0	0
07A	0	0	1369	0	0	0	0
08A	0	0	999	0	0	0	0
09A	0	0	954	0	0	0	0
10A	0	0	1098	0	0	0	0
11A	0	0	1155	0	0	0	0
12P	0	0	1075	0	0	0	0
01P	0	0	1073	0	0	0	0
02P	0	0	1004	0	0	0	0
03P	0	0	969	0	0	0	0
04P	0	0	1104	0	0	0	0
05P	0	0	967	0	0	0	0
06P	0	0	696	0	0	0	0
07P	0	0	502	0	0	0	0
08P	0	0	296	0	0	0	0
09P	0	0	179	0	0	0	0
10P	0	0	135	0	0	0	0
11P	0	0	95	0	0	0	0
TOT	0	0	15241	76	0	0	0

STATE OF CONNECTICUT
DEPARTMENT OF TRANSPORTATION
BUREAU OF POLICY AND PLANNING
PLANNING INVENTORY AND DATA

TRAFFIC RECORDER DATA

TOWN OF NEW MILFORD ROUTE DIRECTION B

SULLIVAN RD-SOUTH OF LARSON RD CONNECTOR

DAY	SUN	MON	TUE	WED	THU	FRI	SAT
DATE	0	0	11/18/2008	11/19/2008	11/20/2008	0	0
TYPE							
HOUR							

2008 ADT = 4600 ACF = NA

****

12A	0	0	0	9	14	0	0
01A	0	0	0	5	7	0	0
02A	0	0	0	3	5	0	0
03A	0	0	0	9	5	0	0
04A	0	0	0	13	13	0	0
05A	0	0	0	30	0	0	0
06A	0	0	0	181	0	0	0
07A	0	0	0	423	0	0	0
08A	0	0	0	373	0	0	0
09A	0	0	0	221	0	0	0
10A	0	0	0	248	0	0	0
11A	0	0	0	258	0	0	0
12P	0	0	0	268	0	0	0
01P	0	0	0	266	0	0	0
02P	0	0	292	265	0	0	0
03P	0	0	365	365	0	0	0
04P	0	0	455	493	0	0	0
05P	0	0	546	550	0	0	0
06P	0	0	359	330	0	0	0
07P	0	0	184	213	0	0	0
08P	0	0	136	130	0	0	0
09P	0	0	91	98	0	0	0
10P	0	0	54	50	0	0	0
11P	0	0	38	39	0	0	0
TOT	0	0	2520	4840	44	0	0

STATE OF CONNECTICUT
DEPARTMENT OF TRANSPORTATION
BUREAU OF POLICY AND PLANNING
PLANNING INVENTORY AND DATA

TRAFFIC RECORDER DATA

TOWN OF NEW MILFORD ROUTE 202 DIRECTION B

EAST OF MIDDLE STREET

DAY	SUN	MON	TUE	WED	THU	FRI	SAT
DATE	0	10/20/2008	10/21/2008	0	0	0	0
TYPE							
HOUR							
	2008 ADT = 17000		ACF = NA				
	**********						
12A	0	0	59	0	0	0	0
01A	0	0	37	0	0	0	0
02A	0	0	28	0	0	0	0
03A	0	0	44	0	0	0	0
04A	0	78	0	0	0	0	0
05A	0	243	0	0	0	0	0
06A	0	706	0	0	0	0	0
07A	0	963	0	0	0	0	0
08A	0	1111	0	0	0	0	0
09A	0	1057	0	0	0	0	0
10A	0	1170	0	0	0	0	0
11A	0	1313	0	0	0	0	0
12P	0	1234	0	0	0	0	0
01P	0	1240	0	0	0	0	0
02P	0	1182	0	0	0	0	0
03P	0	1246	0	0	0	0	0
04P	0	1321	0	0	0	0	0
05P	0	1342	0	0	0	0	0
06P	0	1157	0	0	0	0	0
07P	0	888	0	0	0	0	0
08P	0	666	0	0	0	0	0
09P	0	434	0	0	0	0	0
10P	0	264	0	0	0	0	0
11P	0	136	0	0	0	0	0
TOT	0	17751	168	0	0	0	0

STATE OF CONNECTICUT
DEPARTMENT OF TRANSPORTATION
BUREAU OF POLICY AND PLANNING
PLANNING INVENTORY AND DATA

TRAFFIC RECORDER DATA

TOWN OF NEW MILFORD ROUTE 109 DIRECTION B

NE OF WELLINGTON DRIVE

DAY	SUN	MON	TUE	WED	THU	FRI	SAT
DATE	0	0	10/14/2008	10/15/2008	0	0	0
TYPE							
HOUR							

2008 ADT = 2900 ACF = 1.00

****

12A	0	0	0	10	0	0	0
01A	0	0	0	4	0	0	0
02A	0	0	0	2	0	0	0
03A	0	0	8	0	0	0	0
04A	0	0	8	0	0	0	0
05A	0	0	38	0	0	0	0
06A	0	0	136	0	0	0	0
07A	0	0	232	0	0	0	0
08A	0	0	230	0	0	0	0
09A	0	0	162	0	0	0	0
10A	0	0	158	0	0	0	0
11A	0	0	184	0	0	0	0
12P	0	0	185	0	0	0	0
01P	0	0	172	0	0	0	0
02P	0	0	172	0	0	0	0
03P	0	0	227	0	0	0	0
04P	0	0	272	0	0	0	0
05P	0	0	241	0	0	0	0
06P	0	0	223	0	0	0	0
07P	0	0	160	0	0	0	0
08P	0	0	102	0	0	0	0
09P	0	0	57	0	0	0	0
10P	0	0	52	0	0	0	0
11P	0	0	21	0	0	0	0
TOT	0	0	3040	16	0	0	0

STATE OF CONNECTICUT
DEPARTMENT OF TRANSPORTATION
BUREAU OF POLICY AND PLANNING
PLANNING INVENTORY AND DATA

TRAFFIC RECORDER DATA

TOWN OF NEW MILFORD ROUTE 109 DIRECTION B

EAST OF US 202

DAY	SUN	MON	TUE	WED	THU	FRI	SAT
DATE	0	0	10/14/2008	10/15/2008	0	0	0
TYPE							
HOUR							

2008 ADT = 4800 ACF = 1.00

****

12A	0	0	0	19	0	0	0
01A	0	0	0	11	0	0	0
02A	0	0	0	5	0	0	0
03A	0	0	12	0	0	0	0
04A	0	0	19	0	0	0	0
05A	0	0	74	0	0	0	0
06A	0	0	244	0	0	0	0
07A	0	0	327	0	0	0	0
08A	0	0	332	0	0	0	0
09A	0	0	318	0	0	0	0
10A	0	0	249	0	0	0	0
11A	0	0	321	0	0	0	0
12P	0	0	308	0	0	0	0
01P	0	0	306	0	0	0	0
02P	0	0	288	0	0	0	0
03P	0	0	333	0	0	0	0
04P	0	0	416	0	0	0	0
05P	0	0	425	0	0	0	0
06P	0	0	367	0	0	0	0
07P	0	0	268	0	0	0	0
08P	0	0	193	0	0	0	0
09P	0	0	143	0	0	0	0
10P	0	0	69	0	0	0	0
11P	0	0	37	0	0	0	0
TOT	0	0	5049	35	0	0	0

STATE OF CONNECTICUT
DEPARTMENT OF TRANSPORTATION
BUREAU OF POLICY AND PLANNING
PLANNING INVENTORY AND DATA

TRAFFIC RECORDER DATA

TOWN OF NEW MILFORD ROUTE DIRECTION B

CANDLEWOOD LK RD S-SW OF CARMEN HILL RD#2

DAY	SUN	MON	TUE	WED	THU	FRI	SAT
DATE	0	0	11/18/2008	11/19/2008	11/20/2008	0	0
TYPE							
HOUR							

2008 ADT = 2800 ACF = NA

****

12A	0	0	0	4	8	0	0
01A	0	0	0	3	7	0	0
02A	0	0	0	1	4	0	0
03A	0	0	0	1	2	0	0
04A	0	0	0	4	5	0	0
05A	0	0	0	13	0	0	0
06A	0	0	0	91	0	0	0
07A	0	0	0	259	0	0	0
08A	0	0	0	235	0	0	0
09A	0	0	0	131	0	0	0
10A	0	0	0	156	0	0	0
11A	0	0	0	162	0	0	0
12P	0	0	0	152	0	0	0
01P	0	0	0	156	0	0	0
02P	0	0	0	164	0	0	0
03P	0	0	222	241	0	0	0
04P	0	0	311	315	0	0	0
05P	0	0	373	371	0	0	0
06P	0	0	205	185	0	0	0
07P	0	0	92	126	0	0	0
08P	0	0	73	73	0	0	0
09P	0	0	57	56	0	0	0
10P	0	0	34	22	0	0	0
11P	0	0	5	13	0	0	0
TOT	0	0	1372	2934	26	0	0

STATE OF CONNECTICUT
DEPARTMENT OF TRANSPORTATION
BUREAU OF POLICY AND PLANNING
PLANNING INVENTORY AND DATA

TRAFFIC RECORDER DATA

TOWN OF NEW MILFORD ROUTE DIRECTION B

GROVE STREET - SOUTH OF SOUTH AVENUE

DAY	SUN	MON	TUE	WED	THU	FRI	SAT
DATE	0	10/20/2008	10/21/2008	0	0	0	0
TYPE							
HOUR							

2008 ADT = 9500 ACF = NA

****

12A	0	0	38	0	0	0	0
01A	0	0	17	0	0	0	0
02A	0	0	6	0	0	0	0
03A	0	20	5	0	0	0	0
04A	0	24	0	0	0	0	0
05A	0	152	0	0	0	0	0
06A	0	501	0	0	0	0	0
07A	0	876	0	0	0	0	0
08A	0	756	0	0	0	0	0
09A	0	550	0	0	0	0	0
10A	0	471	0	0	0	0	0
11A	0	473	0	0	0	0	0
12P	0	446	0	0	0	0	0
01P	0	450	0	0	0	0	0
02P	0	578	0	0	0	0	0
03P	0	753	0	0	0	0	0
04P	0	915	0	0	0	0	0
05P	0	1078	0	0	0	0	0
06P	0	735	0	0	0	0	0
07P	0	459	0	0	0	0	0
08P	0	288	0	0	0	0	0
09P	0	221	0	0	0	0	0
10P	0	117	0	0	0	0	0
11P	0	71	0	0	0	0	0
TOT	0	9934	66	0	0	0	0

STATE OF CONNECTICUT
DEPARTMENT OF TRANSPORTATION
BUREAU OF POLICY AND PLANNING
PLANNING INVENTORY AND DATA

TRAFFIC RECORDER DATA

TOWN OF NEW MILFORD ROUTE DIRECTION B

GROVE STREET - NORTH OF HINE HILL ROAD

DAY	SUN	MON	TUE	WED	THU	FRI	SAT
DATE	0	0	11/18/2008	11/19/2008	11/20/2008	0	0
TYPE							
HOUR							

2008 ADT = 9100 ACF = NA

****

12A	0	0	0	32	51	0	0
01A	0	0	0	29	20	0	0
02A	0	0	0	8	9	0	0
03A	0	0	0	12	18	0	0
04A	0	0	0	34	29	0	0
05A	0	0	0	140	137	0	0
06A	0	0	0	523	0	0	0
07A	0	0	0	921	0	0	0
08A	0	0	0	722	0	0	0
09A	0	0	0	495	0	0	0
10A	0	0	0	399	0	0	0
11A	0	0	0	401	0	0	0
12P	0	0	0	442	0	0	0
01P	0	0	0	460	0	0	0
02P	0	0	569	546	0	0	0
03P	0	0	742	762	0	0	0
04P	0	0	929	914	0	0	0
05P	0	0	937	1031	0	0	0
06P	0	0	700	566	0	0	0
07P	0	0	329	433	0	0	0
08P	0	0	241	293	0	0	0
09P	0	0	188	192	0	0	0
10P	0	0	100	137	0	0	0
11P	0	0	67	90	0	0	0
TOT	0	0	4802	9582	264	0	0

STATE OF CONNECTICUT
DEPARTMENT OF TRANSPORTATION
BUREAU OF POLICY AND PLANNING
PLANNING INVENTORY AND DATA

TRAFFIC RECORDER DATA

TOWN OF NEW MILFORD ROUTE DIRECTION B

HOUSATONIC AVENUE - SE OF PLEASANT STREET

DAY	SUN	MON	TUE	WED	THU	FRI	SAT
DATE	0	0	10/14/2008	10/15/2008	0	0	0
TYPE							
HOUR							

2008 ADT = 3400 ACF = NA

****

12A	0	0	0	13	0	0	0
01A	0	0	0	4	0	0	0
02A	0	0	0	2	0	0	0
03A	0	0	0	0	0	0	0
04A	0	0	5	0	0	0	0
05A	0	0	15	0	0	0	0
06A	0	0	91	0	0	0	0
07A	0	0	231	0	0	0	0
08A	0	0	247	0	0	0	0
09A	0	0	240	0	0	0	0
10A	0	0	179	0	0	0	0
11A	0	0	210	0	0	0	0
12P	0	0	243	0	0	0	0
01P	0	0	221	0	0	0	0
02P	0	0	243	0	0	0	0
03P	0	0	308	0	0	0	0
04P	0	0	343	0	0	0	0
05P	0	0	336	0	0	0	0
06P	0	0	252	0	0	0	0
07P	0	0	169	0	0	0	0
08P	0	0	103	0	0	0	0
09P	0	0	64	0	0	0	0
10P	0	0	45	0	0	0	0
11P	0	0	23	0	0	0	0
TOT	0	0	3568	19	0	0	0

STATE OF CONNECTICUT
DEPARTMENT OF TRANSPORTATION
BUREAU OF POLICY AND PLANNING
PLANNING INVENTORY AND DATA

TRAFFIC RECORDER DATA

TOWN OF NEW MILFORD ROUTE DIRECTION B

MERRYALL ROAD - NORTH OF COOPERS LANE

DAY	SUN	MON	TUE	WED	THU	FRI	SAT
DATE	0	08/25/2008	08/26/2008	08/27/2008	0	0	0
TYPE							
HOUR							

2008 ADT = 2700 ACF = NA

****

12A	0	0	12	11	0	0	0
01A	0	0	7	9	0	0	0
02A	0	0	2	9	0	0	0
03A	0	0	3	7	0	0	0
04A	0	0	6	7	0	0	0
05A	0	0	31	0	0	0	0
06A	0	0	118	0	0	0	0
07A	0	184	206	0	0	0	0
08A	0	213	210	0	0	0	0
09A	0	151	140	0	0	0	0
10A	0	140	163	0	0	0	0
11A	0	157	168	0	0	0	0
12P	0	171	215	0	0	0	0
01P	0	159	189	0	0	0	0
02P	0	157	198	0	0	0	0
03P	0	197	192	0	0	0	0
04P	0	229	238	0	0	0	0
05P	0	273	277	0	0	0	0
06P	0	223	226	0	0	0	0
07P	0	150	149	0	0	0	0
08P	0	106	92	0	0	0	0
09P	0	72	63	0	0	0	0
10P	0	38	42	0	0	0	0
11P	0	42	38	0	0	0	0
TOT	0	2662	2985	43	0	0	0

STATE OF CONNECTICUT
DEPARTMENT OF TRANSPORTATION
BUREAU OF POLICY AND PLANNING
PLANNING INVENTORY AND DATA

TRAFFIC RECORDER DATA

TOWN OF NEW MILFORD ROUTE 202 DIRECTION B

NORTH OF RUSSELING RIDGE ROAD

DAY	SUN	MON	TUE	WED	THU	FRI	SAT
DATE	0	0	10/14/2008	10/15/2008	0	0	0
TYPE							
HOUR							
	2008 ADT = 11200		ACF = NA				
	**********						
12A	0	0	0	26	0	0	0
01A	0	0	0	18	0	0	0
02A	0	0	4	13	0	0	0
03A	0	0	20	0	0	0	0
04A	0	0	54	0	0	0	0
05A	0	0	198	0	0	0	0
06A	0	0	537	0	0	0	0
07A	0	0	912	0	0	0	0
08A	0	0	861	0	0	0	0
09A	0	0	660	0	0	0	0
10A	0	0	595	0	0	0	0
11A	0	0	695	0	0	0	0
12P	0	0	647	0	0	0	0
01P	0	0	616	0	0	0	0
02P	0	0	764	0	0	0	0
03P	0	0	866	0	0	0	0
04P	0	0	1031	0	0	0	0
05P	0	0	1103	0	0	0	0
06P	0	0	840	0	0	0	0
07P	0	0	494	0	0	0	0
08P	0	0	389	0	0	0	0
09P	0	0	272	0	0	0	0
10P	0	0	152	0	0	0	0
11P	0	0	81	0	0	0	0
TOT	0	0	11791	57	0	0	0

STATE OF CONNECTICUT
DEPARTMENT OF TRANSPORTATION
BUREAU OF POLICY AND PLANNING
PLANNING INVENTORY AND DATA

TRAFFIC RECORDER DATA

TOWN OF NEW MILFORD ROUTE DIRECTION B

WEST MEETINGHOUSE ROAD - S OF TAMARACK RD

DAY	SUN	MON	TUE	WED	THU	FRI	SAT
DATE	0	08/25/2008	08/26/2008	08/27/2008	0	0	0
TYPE							
HOUR							

2008 ADT = 900 ACF = NA

****

12A	0	0	4	3	0	0	0
01A	0	0	1	0	0	0	0
02A	0	0	1	3	0	0	0
03A	0	0	3	3	0	0	0
04A	0	0	5	2	0	0	0
05A	0	0	14	23	0	0	0
06A	0	0	36	0	0	0	0
07A	0	67	81	0	0	0	0
08A	0	82	61	0	0	0	0
09A	0	52	59	0	0	0	0
10A	0	48	61	0	0	0	0
11A	0	46	64	0	0	0	0
12P	0	60	70	0	0	0	0
01P	0	38	48	0	0	0	0
02P	0	59	69	0	0	0	0
03P	0	71	53	0	0	0	0
04P	0	92	84	0	0	0	0
05P	0	71	92	0	0	0	0
06P	0	79	77	0	0	0	0
07P	0	35	46	0	0	0	0
08P	0	29	42	0	0	0	0
09P	0	31	13	0	0	0	0
10P	0	16	16	0	0	0	0
11P	0	11	10	0	0	0	0
TOT	0	887	1010	34	0	0	0

STATE OF CONNECTICUT
DEPARTMENT OF TRANSPORTATION
BUREAU OF POLICY AND PLANNING
PLANNING INVENTORY AND DATA

TRAFFIC RECORDER DATA

TOWN OF NEW MILFORD ROUTE DIRECTION B

WEST MEETINGHOUSE RD - S OF PEET HILL RD

DAY	SUN	MON	TUE	WED	THU	FRI	SAT
DATE	0	08/25/2008	08/26/2008	08/27/2008	0	0	0
TYPE							
HOUR							

2008 ADT = 800 ACF = NA

****

12A	0	0	3	4	0	0	0
01A	0	0	2	0	0	0	0
02A	0	0	1	0	0	0	0
03A	0	0	0	0	0	0	0
04A	0	0	1	2	0	0	0
05A	0	0	5	7	0	0	0
06A	0	0	32	0	0	0	0
07A	0	66	75	0	0	0	0
08A	0	71	77	0	0	0	0
09A	0	57	64	0	0	0	0
10A	0	38	50	0	0	0	0
11A	0	44	57	0	0	0	0
12P	0	45	53	0	0	0	0
01P	0	32	59	0	0	0	0
02P	0	49	49	0	0	0	0
03P	0	67	60	0	0	0	0
04P	0	80	92	0	0	0	0
05P	0	77	68	0	0	0	0
06P	0	56	73	0	0	0	0
07P	0	30	33	0	0	0	0
08P	0	17	15	0	0	0	0
09P	0	18	6	0	0	0	0
10P	0	15	6	0	0	0	0
11P	0	8	9	0	0	0	0
TOT	0	770	890	13	0	0	0

STATE OF CONNECTICUT
DEPARTMENT OF TRANSPORTATION
BUREAU OF POLICY AND PLANNING
PLANNING INVENTORY AND DATA

TRAFFIC RECORDER DATA

TOWN OF NEW MILFORD ROUTE DIRECTION B

WEST MEETINGHOUSE RD - WEST OF CARLS LA

DAY	SUN	MON	TUE	WED	THU	FRI	SAT
DATE	0	08/25/2008	08/26/2008	08/27/2008	0	0	0
TYPE							
HOUR							

2008 ADT = 750 ACF = NA

****

12A	0	0	6	4	0	0	0
01A	0	0	5	0	0	0	0
02A	0	0	2	5	0	0	0
03A	0	0	0	1	0	0	0
04A	0	0	1	1	0	0	0
05A	0	0	8	0	0	0	0
06A	0	0	25	0	0	0	0
07A	0	45	51	0	0	0	0
08A	0	71	58	0	0	0	0
09A	0	46	51	0	0	0	0
10A	0	44	49	0	0	0	0
11A	0	34	51	0	0	0	0
12P	0	46	70	0	0	0	0
01P	0	38	54	0	0	0	0
02P	0	49	55	0	0	0	0
03P	0	54	56	0	0	0	0
04P	0	59	67	0	0	0	0
05P	0	62	60	0	0	0	0
06P	0	64	56	0	0	0	0
07P	0	36	43	0	0	0	0
08P	0	22	20	0	0	0	0
09P	0	16	13	0	0	0	0
10P	0	12	9	0	0	0	0
11P	0	13	14	0	0	0	0
TOT	0	711	824	11	0	0	0

STATE OF CONNECTICUT
DEPARTMENT OF TRANSPORTATION
BUREAU OF POLICY AND PLANNING
PLANNING INVENTORY AND DATA

TRAFFIC RECORDER DATA

TOWN OF NEW MILFORD ROUTE 109 DIRECTION E

SW OF LITTLEFIELD ROAD

DAY	SUN	MON	TUE	WED	THU	FRI	SAT
DATE	0	0	12/02/2008	12/03/2008	12/04/2008	12/05/2008	0
TYPE							
HOUR							

2008 ADT = 2100 ACF = NA

****

12A	0	0	0	14	20	18	0
01A	0	0	0	8	6	15	0
02A	0	0	0	2	1	3	0
03A	0	0	0	3	3	1	0
04A	0	0	0	8	6	8	0
05A	0	0	0	5	7	0	0
06A	0	0	42	37	39	0	0
07A	0	0	99	95	99	0	0
08A	0	0	85	82	94	0	0
09A	0	0	90	89	84	0	0
10A	0	0	81	89	99	0	0
11A	0	0	96	112	117	0	0
12P	0	0	111	106	92	0	0
01P	0	0	108	120	133	0	0
02P	0	0	128	140	162	0	0
03P	0	0	188	187	204	0	0
04P	0	0	221	206	215	0	0
05P	0	0	208	236	221	0	0
06P	0	0	198	179	192	0	0
07P	0	0	138	140	157	0	0
08P	0	0	128	123	133	0	0
09P	0	0	95	92	108	0	0
10P	0	0	48	59	56	0	0
11P	0	0	29	22	27	0	0
TOT	0	0	2093	2154	2275	45	0

STATE OF CONNECTICUT
DEPARTMENT OF TRANSPORTATION
BUREAU OF POLICY AND PLANNING
PLANNING INVENTORY AND DATA

TRAFFIC RECORDER DATA

TOWN OF NEW MILFORD ROUTE 109 DIRECTION W

SW OF LITTLEFIELD ROAD

DAY	SUN	MON	TUE	WED	THU	FRI	SAT
DATE	0	0	12/02/2008	12/03/2008	12/04/2008	12/05/2008	0
TYPE							
HOUR							

2008 ADT = 2100 ACF = NA

****

12A	0	0	0	2	4	8	0
01A	0	0	0	2	4	5	0
02A	0	0	0	3	2	3	0
03A	0	0	0	5	6	5	0
04A	0	0	0	18	15	14	0
05A	0	0	0	59	54	0	0
06A	0	0	204	203	215	0	0
07A	0	0	236	221	226	0	0
08A	0	0	192	185	204	0	0
09A	0	0	136	152	133	0	0
10A	0	0	148	142	137	0	0
11A	0	0	121	138	119	0	0
12P	0	0	104	113	117	0	0
01P	0	0	126	114	108	0	0
02P	0	0	137	115	117	0	0
03P	0	0	111	113	150	0	0
04P	0	0	164	160	139	0	0
05P	0	0	129	145	136	0	0
06P	0	0	86	112	126	0	0
07P	0	0	83	66	70	0	0
08P	0	0	46	54	52	0	0
09P	0	0	35	37	32	0	0
10P	0	0	24	29	28	0	0
11P	0	0	14	8	16	0	0
TOT	0	0	2096	2196	2210	35	0

STATE OF CONNECTICUT
DEPARTMENT OF TRANSPORTATION
BUREAU OF POLICY AND PLANNING
PLANNING INVENTORY AND DATA

TRAFFIC RECORDER DATA

TOWN OF NEW MILFORD ROUTE DIRECTION E

ELM ST EXTENSION - EAST OF BROOKSIDE AVE

DAY	SUN	MON	TUE	WED	THU	FRI	SAT
DATE	0	10/20/2008	10/21/2008	10/22/2008	10/23/2008	0	0
TYPE							
HOUR							
	2008 ADT = 1700		ACF = NA				
	**********						
12A	0	0	14	16	13	0	0
01A	0	0	5	3	4	0	0
02A	0	0	1	2	1	0	0
03A	0	0	2	2	0	0	0
04A	0	2	1	2	0	0	0
05A	0	3	7	3	0	0	0
06A	0	21	19	22	0	0	0
07A	0	52	48	37	0	0	0
08A	0	65	49	62	0	0	0
09A	0	73	80	67	0	0	0
10A	0	75	64	68	0	0	0
11A	0	83	104	91	0	0	0
12P	0	93	91	96	0	0	0
01P	0	98	110	117	0	0	0
02P	0	130	96	122	0	0	0
03P	0	148	143	141	0	0	0
04P	0	164	163	153	0	0	0
05P	0	195	181	206	0	0	0
06P	0	196	200	172	0	0	0
07P	0	113	134	130	0	0	0
08P	0	108	127	108	0	0	0
09P	0	89	84	78	0	0	0
10P	0	35	35	29	0	0	0
11P	0	18	22	21	0	0	0
TOT	0	1761	1780	1748	18	0	0

STATE OF CONNECTICUT
DEPARTMENT OF TRANSPORTATION
BUREAU OF POLICY AND PLANNING
PLANNING INVENTORY AND DATA

TRAFFIC RECORDER DATA

TOWN OF NEW MILFORD ROUTE DIRECTION W

ELM ST EXTENSION - EAST OF BROOKSIDE AVE

DAY	SUN	MON	TUE	WED	THU	FRI	SAT
DATE	0	10/20/2008	10/21/2008	10/22/2008	10/23/2008	0	0
TYPE							
HOUR							

2008 ADT = 1800 ACF = NA

****

12A	0	0	1	5	5	0	0
01A	0	0	2	2	6	0	0
02A	0	1	0	3	2	0	0
03A	0	1	5	1	0	0	0
04A	0	7	8	7	0	0	0
05A	0	42	40	43	0	0	0
06A	0	133	147	138	0	0	0
07A	0	181	197	181	0	0	0
08A	0	200	195	190	0	0	0
09A	0	130	117	138	0	0	0
10A	0	113	108	103	0	0	0
11A	0	117	89	85	0	0	0
12P	0	95	123	119	0	0	0
01P	0	99	71	89	0	0	0
02P	0	114	116	113	0	0	0
03P	0	88	95	109	0	0	0
04P	0	113	123	109	0	0	0
05P	0	121	141	102	0	0	0
06P	0	114	129	117	0	0	0
07P	0	93	66	77	0	0	0
08P	0	36	47	36	0	0	0
09P	0	29	23	24	0	0	0
10P	0	15	12	19	0	0	0
11P	0	8	10	6	0	0	0
TOT	0	1850	1865	1816	13	0	0

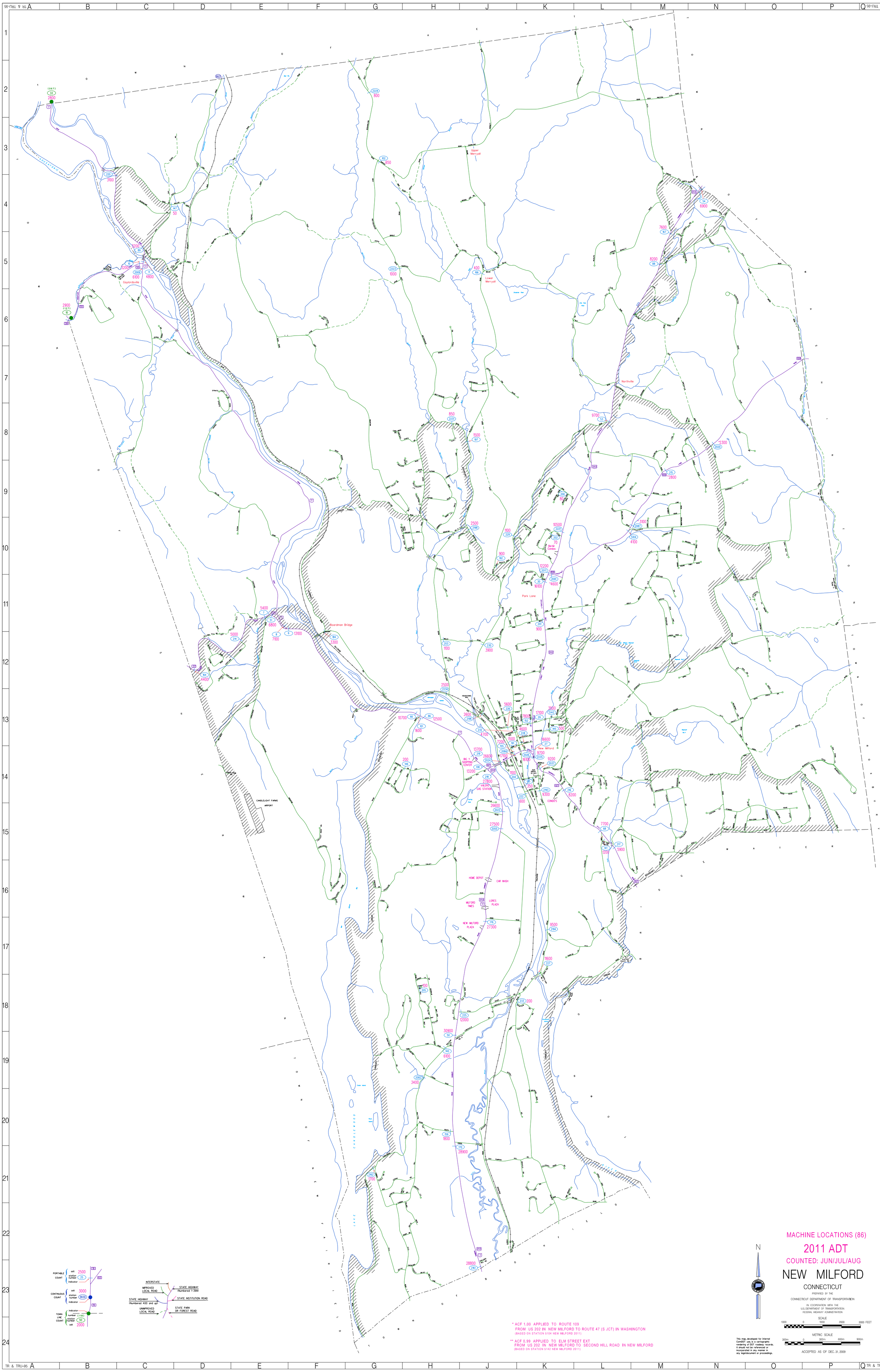
Gaylordsville
Upper Merryall
Lower Merryall
Northville
Boardman Bridge
Park Lane
New Milford
CANDLELIGHT FARMS AIRPORT
HOME DEPOT
CAR WASH
MILFORD TIMES
LORES PLAZA
NEW MILFORD PLAZA
BIG Y SHOPPING CENTER
VALERO GAS STATION
CONDO'S
Bel Air Condos
CANDLEWOOD LAKE
N
MACHINE LOCATIONS (86)
2011 ADT
COUNTED: JUN/JUL/AUG
NEW MILFORD
CONNECTICUT
PREPARED BY THE
CONNECTICUT DEPARTMENT OF TRANSPORTATION
IN COOPERATION WITH THE
U.S. DEPARTMENT OF TRANSPORTATION
FEDERAL HIGHWAY ADMINISTRATION
SCALE
1000 0 1000 2000 3000 FEET
METRIC SCALE
300m 0 300m 600m 900m
ACCEPTED AS OF DEC. 31, 2009
This map, developed for internal ConnDOT use, is a cartographic rendering of DOT roadway records. It should not be referenced or incorporated in any manner in any legal document or proceedings.
* ACF 1.00 APPLIED TO ROUTE 109
FROM US 202 IN NEW MILFORD TO ROUTE 47 (S JCT) IN WASHINGTON
(BASED ON STATION 5104 NEW MILFORD 2011)
** ACF 0.99 APPLIED TO ELM STREET EXT
FROM US 202 IN NEW MILFORD TO SECOND HILL ROAD IN NEW MILFORD
(BASED ON STATION 5142 NEW MILFORD 2011)
PORTABLE COUNT
adt 2500
station number 25
indicator
CONTINUOUS COUNT
adt 3000
station number 9030
indicator
TOWN LINE COUNT
indicator
number (118)
station number 50
adt 2000
INTERSTATE
IMPROVED LOCAL ROAD
STATE HIGHWAY (Numbered 400 and up)
UNIMPROVED LOCAL ROAD
STATE HIGHWAY (Numbered 1-399)
STATE INSTITUTION ROAD
STATE PARK OR FOREST ROAD

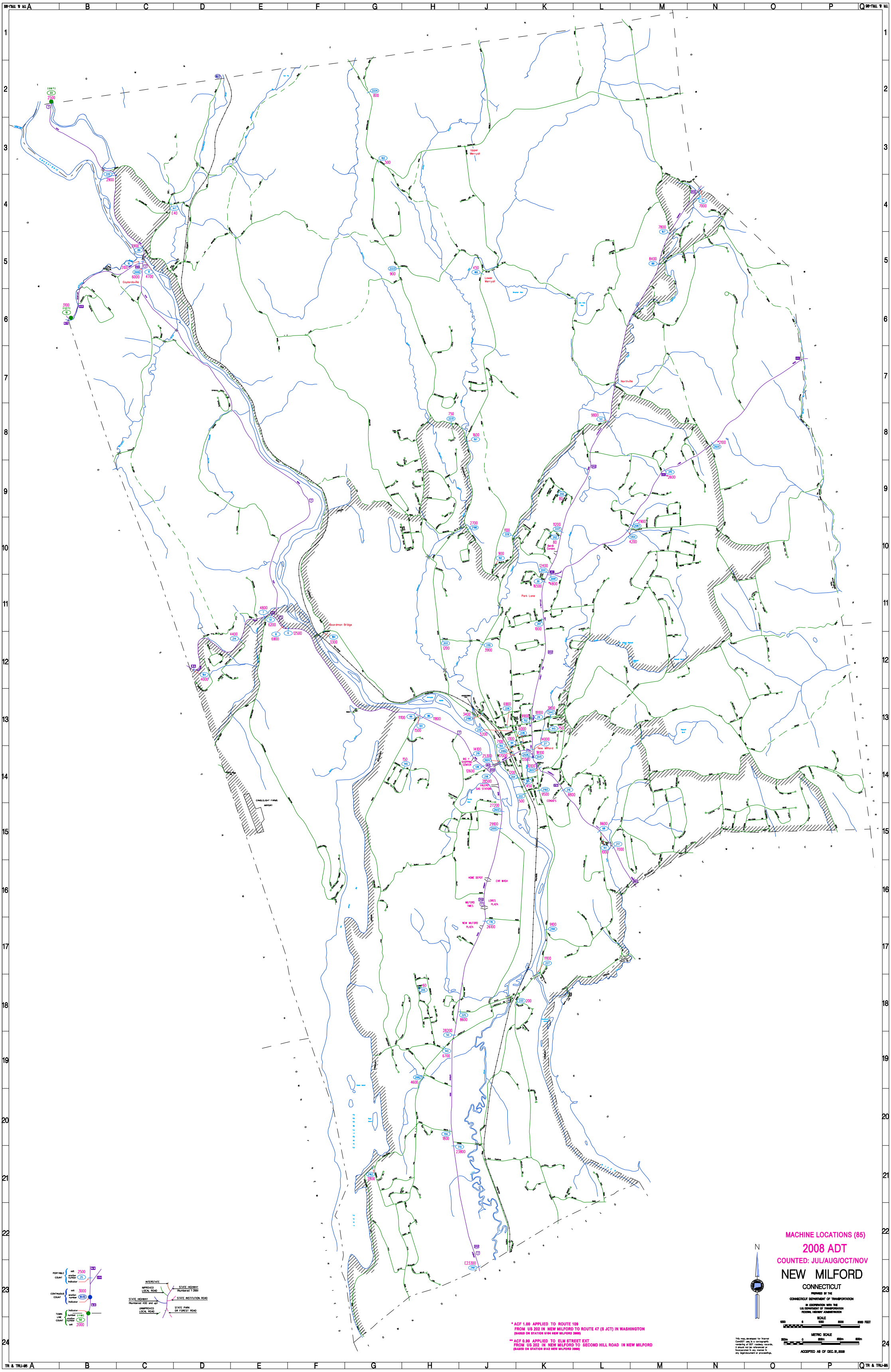
Upper Merryall
Lower Merryall
Gaylordsville
Northville
Boardman Bridge
Park Lane
Bel Air Condos
New Milford
BIG Y SHOPPING CENTER
VALERO GAS STATION
CONDOS
CANDLELIGHT FARMS AIRPORT
HOME DEPOT
CAR WASH
MILFORD TIMES
LORES PLAZA
NEW MILFORD PLAZA
CANDLEWOOD
LAKE
RIVER
WATER
MACHINE LOCATIONS (85)
2008 ADT
COUNTED: JUL/AUG/OCT/NOV
NEW MILFORD
CONNECTICUT
PREPARED BY THE
CONNECTICUT DEPARTMENT OF TRANSPORTATION
IN COOPERATION WITH THE
U.S. DEPARTMENT OF TRANSPORTATION
FEDERAL HIGHWAY ADMINISTRATION
SCALE
METRIC SCALE
ACCEPTED AS OF DEC. 31, 2008
* ACF 1.00 APPLIED TO ROUTE 109
FROM US 202 IN NEW MILFORD TO ROUTE 47 (S JCT) IN WASHINGTON
(BASED ON STATION 9104 NEW MILFORD 2008)
** ACF 0.99 APPLIED TO ELM STREET EXT
FROM US 202 IN NEW MILFORD TO SECOND HILL ROAD IN NEW MILFORD
(BASED ON STATION 9142 NEW MILFORD 2008)
PORTABLE COUNT
CONTINUOUS COUNT
TOWN LINE COUNT
INTERSTATE
IMPROVED LOCAL ROAD
STATE HIGHWAY (Numbered 1-399)
STATE HIGHWAY (Numbered 400 and up)
STATE INSTITUTION ROAD
UNIMPROVED LOCAL ROAD
STATE PARK OR FOREST ROAD

STATE OF CONNECTICUT
DEPARTMENT OF TRANSPORTATION
BUREAU OF POLICY AND PLANNING
PLANNING INVENTORY AND DATA

TRAFFIC RECORDER DATA

TOWN OF KENT ROUTE 7 DIRECTION B

AT NEW MILFORD TL

DAY	SUN	MON	TUE	WED	THU	FRI	SAT
DATE	0	11/03/2014	11/04/2014	0	0	0	0
TYPE							
HOUR							

2014 ADT = 2900 ACF = NA

****

12A	0	0	14	0	0	0	0
01A	0	0	4	0	0	0	0
02A	0	0	1	0	0	0	0
03A	0	0	4	0	0	0	0
04A	0	0	13	0	0	0	0
05A	0	36	0	0	0	0	0
06A	0	124	0	0	0	0	0
07A	0	189	0	0	0	0	0
08A	0	206	0	0	0	0	0
09A	0	191	0	0	0	0	0
10A	0	198	0	0	0	0	0
11A	0	200	0	0	0	0	0
12P	0	203	0	0	0	0	0
01P	0	206	0	0	0	0	0
02P	0	226	0	0	0	0	0
03P	0	209	0	0	0	0	0
04P	0	265	0	0	0	0	0
05P	0	256	0	0	0	0	0
06P	0	165	0	0	0	0	0
07P	0	99	0	0	0	0	0
08P	0	79	0	0	0	0	0
09P	0	41	0	0	0	0	0
10P	0	35	0	0	0	0	0
11P	0	10	0	0	0	0	0
TOT	0	2938	36	0	0	0	0

STATE OF CONNECTICUT
DEPARTMENT OF TRANSPORTATION
BUREAU OF POLICY AND PLANNING
PLANNING INVENTORY AND DATA

TRAFFIC RECORDER DATA

TOWN OF KENT ROUTE 7 DIRECTION B

AT NEW MILFORD TL

DAY	SUN	MON	TUE	WED	THU	FRI	SAT
DATE	0	0	02/15/2011	02/16/2011	0	0	0
TYPE							
HOUR							
	2011 ADT = 2800		ACF = NA				
	**********						
12A	0	0	0	4	0	0	0
01A	0	0	0	0	0	0	0
02A	0	0	0	1	0	0	0
03A	0	0	0	4	0	0	0
04A	0	0	0	18	0	0	0
05A	0	0	0	26	0	0	0
06A	0	0	0	83	0	0	0
07A	0	0	189	0	0	0	0
08A	0	0	167	0	0	0	0
09A	0	0	175	0	0	0	0
10A	0	0	170	0	0	0	0
11A	0	0	160	0	0	0	0
12P	0	0	180	0	0	0	0
01P	0	0	169	0	0	0	0
02P	0	0	179	0	0	0	0
03P	0	0	177	0	0	0	0
04P	0	0	237	0	0	0	0
05P	0	0	224	0	0	0	0
06P	0	0	147	0	0	0	0
07P	0	0	107	0	0	0	0
08P	0	0	54	0	0	0	0
09P	0	0	72	0	0	0	0
10P	0	0	47	0	0	0	0
11P	0	0	17	0	0	0	0
TOT	0	0	2471	136	0	0	0

STATE OF CONNECTICUT
DEPARTMENT OF TRANSPORTATION
BUREAU OF POLICY AND PLANNING
PLANNING INVENTORY AND DATA

TRAFFIC RECORDER DATA

TOWN OF KENT ROUTE 7 DIRECTION B

AT NEW MILFORD TL

DAY	SUN	MON	TUE	WED	THU	FRI	SAT
DATE	0	03/03/2008	03/04/2008	0	0	0	0
TYPE							
HOUR							

2008 ADT = 2500 ACF = NA

****

12A	0	0	7	0	0	0	0
01A	0	0	8	0	0	0	0
02A	0	0	3	0	0	0	0
03A	0	0	6	0	0	0	0
04A	0	0	13	0	0	0	0
05A	0	0	29	0	0	0	0
06A	0	0	98	0	0	0	0
07A	0	142	0	0	0	0	0
08A	0	185	0	0	0	0	0
09A	0	164	0	0	0	0	0
10A	0	159	0	0	0	0	0
11A	0	186	0	0	0	0	0
12P	0	149	0	0	0	0	0
01P	0	165	0	0	0	0	0
02P	0	178	0	0	0	0	0
03P	0	199	0	0	0	0	0
04P	0	228	0	0	0	0	0
05P	0	217	0	0	0	0	0
06P	0	141	0	0	0	0	0
07P	0	83	0	0	0	0	0
08P	0	60	0	0	0	0	0
09P	0	66	0	0	0	0	0
10P	0	34	0	0	0	0	0
11P	0	14	0	0	0	0	0
TOT	0	2370	164	0	0	0	0

STATE OF CONNECTICUT
DEPARTMENT OF TRANSPORTATION
BUREAU OF POLICY AND PLANNING
PLANNING INVENTORY AND DATA

TRAFFIC RECORDER DATA

TOWN OF SHERMAN ROUTE 55 DIRECTION B

NE OF ROUTE 39

DAY	SUN	MON	TUE	WED	THU	FRI	SAT
DATE	0	0	10/28/2014	10/29/2014	0	0	0
TYPE							
HOUR							

2014 ADT = 3600 ACF = NA

****

12A	0	0	0	14	0	0	0
01A	0	0	0	4	0	0	0
02A	0	0	0	1	0	0	0
03A	0	0	0	6	0	0	0
04A	0	0	0	26	0	0	0
05A	0	0	58	0	0	0	0
06A	0	0	156	0	0	0	0
07A	0	0	296	0	0	0	0
08A	0	0	215	0	0	0	0
09A	0	0	177	0	0	0	0
10A	0	0	176	0	0	0	0
11A	0	0	221	0	0	0	0
12P	0	0	231	0	0	0	0
01P	0	0	242	0	0	0	0
02P	0	0	281	0	0	0	0
03P	0	0	282	0	0	0	0
04P	0	0	328	0	0	0	0
05P	0	0	314	0	0	0	0
06P	0	0	274	0	0	0	0
07P	0	0	193	0	0	0	0
08P	0	0	98	0	0	0	0
09P	0	0	84	0	0	0	0
10P	0	0	32	0	0	0	0
11P	0	0	21	0	0	0	0
TOT	0	0	3679	51	0	0	0

STATE OF CONNECTICUT
DEPARTMENT OF TRANSPORTATION
BUREAU OF POLICY AND PLANNING
PLANNING INVENTORY AND DATA

TRAFFIC RECORDER DATA

TOWN OF SHERMAN ROUTE 55 DIRECTION B

NE OF ROUTE 39

DAY	SUN	MON	TUE	WED	THU	FRI	SAT
DATE	0	08/01/2011	08/02/2011	0	0	0	0
TYPE							
HOUR							

2011 ADT = 2900 ACF = NA

****

12A	0	0	11	0	0	0	0
01A	0	0	8	0	0	0	0
02A	0	0	10	0	0	0	0
03A	0	0	6	0	0	0	0
04A	0	12	0	0	0	0	0
05A	0	55	0	0	0	0	0
06A	0	162	0	0	0	0	0
07A	0	177	0	0	0	0	0
08A	0	195	0	0	0	0	0
09A	0	159	0	0	0	0	0
10A	0	192	0	0	0	0	0
11A	0	212	0	0	0	0	0
12P	0	215	0	0	0	0	0
01P	0	178	0	0	0	0	0
02P	0	219	0	0	0	0	0
03P	0	217	0	0	0	0	0
04P	0	268	0	0	0	0	0
05P	0	232	0	0	0	0	0
06P	0	198	0	0	0	0	0
07P	0	156	0	0	0	0	0
08P	0	79	0	0	0	0	0
09P	0	89	0	0	0	0	0
10P	0	47	0	0	0	0	0
11P	0	30	0	0	0	0	0
TOT	0	3092	35	0	0	0	0

STATE OF CONNECTICUT
DEPARTMENT OF TRANSPORTATION
BUREAU OF POLICY AND PLANNING
PLANNING INVENTORY AND DATA

TRAFFIC RECORDER DATA

TOWN OF SHERMAN ROUTE 55 DIRECTION B

NE OF ROUTE 39

DAY	SUN	MON	TUE	WED	THU	FRI	SAT
DATE	0	0	12/02/2008	12/03/2008	0	0	0
TYPE							
HOUR							

2008 ADT = 2800 ACF = NA

****

12A	0	0	0	10	0	0	0
01A	0	0	0	4	0	0	0
02A	0	0	0	4	0	0	0
03A	0	0	1	5	0	0	0
04A	0	0	20	14	0	0	0
05A	0	0	55	0	0	0	0
06A	0	0	148	0	0	0	0
07A	0	0	214	0	0	0	0
08A	0	0	204	0	0	0	0
09A	0	0	162	0	0	0	0
10A	0	0	159	0	0	0	0
11A	0	0	178	0	0	0	0
12P	0	0	168	0	0	0	0
01P	0	0	160	0	0	0	0
02P	0	0	183	0	0	0	0
03P	0	0	205	0	0	0	0
04P	0	0	242	0	0	0	0
05P	0	0	221	0	0	0	0
06P	0	0	178	0	0	0	0
07P	0	0	112	0	0	0	0
08P	0	0	79	0	0	0	0
09P	0	0	75	0	0	0	0
10P	0	0	42	0	0	0	0
11P	0	0	33	0	0	0	0
TOT	0	0	2839	37	0	0	0