

* ACF 0.99 APPLIED TO US 44 FROM ROUTE 8 NB(E JCT) IN WINCHESTER TO ROUTE 219 IN NEW HARTFORD (BASED ON STATION 5007 BARKHAMSTED 2012)

** ACF 0.99 APPLIED TO ROUTE 219 FROM US 202 IN NEW HARTFORD TO US 44 IN NEW HARTFORD (BASED ON STATION 5038 NEW HARTFORD 2012)

*** ACF 1.00 APPLIED TO COTTON HILL ROAD FROM US 202 IN NEW HARTFORD TO HARMONY HILL RD IN NEW HARTFORD (BASED ON STATION 5054 NEW HARTFORD 2012)

**** ACF 0.98 APPLIED TO ROUTE 219 FROM US 44 IN NEW HARTFORD TO ROUTE 179 IN BARHAMSTED (BASED ON STATION 5045 NEW HARTFORD 2012)

***** ACF 0.99 APPLIED TO US 44 FROM ROUTE 219 IN NEW HARTFORD TO CANTON TL IN NEW HARTFORD (BASED ON STATION 5055 NEW HARTFORD 2012)

STATE OF CONNECTICUT
DEPARTMENT OF TRANSPORTATION
BUREAU OF POLICY AND PLANNING
PLANNING INVENTORY AND DATA

TRAFFIC RECORDER DATA

TOWN OF NEW HARTFORD		ROUTE 219						DIRECTION B
NORTH OF US 202(LITCHFIELD TURNPIKE)		SUN	MON	TUE	WED	THU	FRI	SAT
DAY	DATE	0	01/09/2012	01/10/2012	0	0	0	0
TYPE	HOUR	2012 ADT = 3200		ACF = 0.99		*****		
12A		0	0	14	0	0	0	0
01A		0	0	6	0	0	0	0
02A		0	2	0	0	0	0	0
03A		0	10	0	0	0	0	0
04A		0	25	0	0	0	0	0
05A		0	81	0	0	0	0	0
06A		0	141	0	0	0	0	0
07A		0	246	0	0	0	0	0
08A		0	256	0	0	0	0	0
09A		0	155	0	0	0	0	0
10A		0	142	0	0	0	0	0
11A		0	130	0	0	0	0	0
12P		0	162	0	0	0	0	0
01P		0	174	0	0	0	0	0
02P		0	197	0	0	0	0	0
03P		0	282	0	0	0	0	0
04P		0	257	0	0	0	0	0
05P		0	255	0	0	0	0	0
06P		0	157	0	0	0	0	0
07P		0	124	0	0	0	0	0
08P		0	94	0	0	0	0	0
09P		0	72	0	0	0	0	0
10P		0	41	0	0	0	0	0
11P		0	18	0	0	0	0	0
TOT		0	3021	20	0	0	0	0

STATE OF CONNECTICUT
 DEPARTMENT OF TRANSPORTATION
 BUREAU OF POLICY AND PLANNING
 PLANNING INVENTORY AND DATA

TRAFFIC RECORDER DATA

TOWN OF NEW HARTFORD

ROUTE 202

DIRECTION B

AT CANTON TL

DAY	SUN	MON	TUE	WED	THU	FRI	SAT
DATE	0	0	01/10/2012	01/11/2012	0	0	0
TYPE							
HOUR							

2012 ADT = 11200 ACF = NA

12A	0	0	0	47	0	0	0
01A	0	0	0	17	0	0	0
02A	0	0	20	11	0	0	0
03A	0	0	16	0	0	0	0
04A	0	0	46	0	0	0	0
05A	0	0	196	0	0	0	0
06A	0	0	613	0	0	0	0
07A	0	0	1060	0	0	0	0
08A	0	0	791	0	0	0	0
09A	0	0	571	0	0	0	0
10A	0	0	457	0	0	0	0
11A	0	0	521	0	0	0	0
12P	0	0	506	0	0	0	0
01P	0	0	561	0	0	0	0
02P	0	0	676	0	0	0	0
03P	0	0	766	0	0	0	0
04P	0	0	962	0	0	0	0
05P	0	0	1030	0	0	0	0
06P	0	0	607	0	0	0	0
07P	0	0	413	0	0	0	0
08P	0	0	273	0	0	0	0
09P	0	0	237	0	0	0	0
10P	0	0	127	0	0	0	0
11P	0	0	75	0	0	0	0
TOT	0	0	10524	75	0	0	0

STATE OF CONNECTICUT
DEPARTMENT OF TRANSPORTATION
BUREAU OF POLICY AND PLANNING
PLANNING INVENTORY AND DATA

TRAFFIC RECORDER DATA

TOWN OF NEW HARTFORD		ROUTE 219						DIRECTION B
NE OF US 44(MAIN STREET)		SUN	MON	TUE	WED	THU	FRI	SAT
DAY	DATE	0	01/30/2012	01/31/2012	0	0	0	0
TYPE	HOUR	2012 ADT = 4700		ACF = 0.98		*****		
12A		0	0	31	0	0	0	0
01A		0	0	5	0	0	0	0
02A		0	8	10	0	0	0	0
03A		0	5	6	0	0	0	0
04A		0	38	33	0	0	0	0
05A		0	158	0	0	0	0	0
06A		0	219	0	0	0	0	0
07A		0	280	0	0	0	0	0
08A		0	284	0	0	0	0	0
09A		0	210	0	0	0	0	0
10A		0	175	0	0	0	0	0
11A		0	231	0	0	0	0	0
12P		0	284	0	0	0	0	0
01P		0	201	0	0	0	0	0
02P		0	277	0	0	0	0	0
03P		0	439	0	0	0	0	0
04P		0	410	0	0	0	0	0
05P		0	384	0	0	0	0	0
06P		0	318	0	0	0	0	0
07P		0	202	0	0	0	0	0
08P		0	136	0	0	0	0	0
09P		0	87	0	0	0	0	0
10P		0	77	0	0	0	0	0
11P		0	29	0	0	0	0	0
TOT		0	4452	85	0	0	0	0

STATE OF CONNECTICUT
 DEPARTMENT OF TRANSPORTATION
 BUREAU OF POLICY AND PLANNING
 PLANNING INVENTORY AND DATA

TRAFFIC RECORDER DATA

TOWN OF NEW HARTFORD

ROUTE 0044

DIRECTION B

SE OF ROUTE 219

DAY	SUN	MON	TUE	WED	THU	FRI	SAT
DATE	0	01/30/2012	01/31/2012	0	0	0	0
TYPE							
HOUR							

2012 ADT = 11500 ACF = 0.99

12A	0	0	42	0	0	0	0
01A	0	0	24	0	0	0	0
02A	0	15	14	0	0	0	0
03A	0	17	16	0	0	0	0
04A	0	63	57	0	0	0	0
05A	0	224	0	0	0	0	0
06A	0	611	0	0	0	0	0
07A	0	856	0	0	0	0	0
08A	0	815	0	0	0	0	0
09A	0	583	0	0	0	0	0
10A	0	550	0	0	0	0	0
11A	0	646	0	0	0	0	0
12P	0	636	0	0	0	0	0
01P	0	594	0	0	0	0	0
02P	0	708	0	0	0	0	0
03P	0	826	0	0	0	0	0
04P	0	1010	0	0	0	0	0
05P	0	1000	0	0	0	0	0
06P	0	676	0	0	0	0	0
07P	0	373	0	0	0	0	0
08P	0	279	0	0	0	0	0
09P	0	241	0	0	0	0	0
10P	0	151	0	0	0	0	0
11P	0	55	0	0	0	0	0
TOT	0	10929	153	0	0	0	0

STATE OF CONNECTICUT
DEPARTMENT OF TRANSPORTATION
BUREAU OF POLICY AND PLANNING
PLANNING INVENTORY AND DATA

TRAFFIC RECORDER DATA

TOWN OF NEW HARTFORD		ROUTE 219						DIRECTION B
SW OF US 44(MAIN STREET)		SUN	MON	TUE	WED	THU	FRI	SAT
DAY	DATE	0	01/30/2012	01/31/2012	0	0	0	0
TYPE	HOUR	2012 ADT = 4400		ACF = 0.99				

12A		0	0	20	0	0	0	0
01A		0	0	8	0	0	0	0
02A		0	2	7	0	0	0	0
03A		0	6	4	0	0	0	0
04A		0	27	23	0	0	0	0
05A		0	128	0	0	0	0	0
06A		0	236	0	0	0	0	0
07A		0	339	0	0	0	0	0
08A		0	356	0	0	0	0	0
09A		0	223	0	0	0	0	0
10A		0	204	0	0	0	0	0
11A		0	238	0	0	0	0	0
12P		0	263	0	0	0	0	0
01P		0	196	0	0	0	0	0
02P		0	258	0	0	0	0	0
03P		0	337	0	0	0	0	0
04P		0	313	0	0	0	0	0
05P		0	368	0	0	0	0	0
06P		0	230	0	0	0	0	0
07P		0	186	0	0	0	0	0
08P		0	102	0	0	0	0	0
09P		0	57	0	0	0	0	0
10P		0	53	0	0	0	0	0
11P		0	24	0	0	0	0	0
TOT		0	4146	62	0	0	0	0

STATE OF CONNECTICUT
 DEPARTMENT OF TRANSPORTATION
 BUREAU OF POLICY AND PLANNING
 PLANNING INVENTORY AND DATA

TRAFFIC RECORDER DATA

TOWN OF NEW HARTFORD		ROUTE 219						DIRECTION B
EAST OF BLACK BRIDGE ROAD		SUN	MON	TUE	WED	THU	FRI	SAT
DAY	DATE	0	0	02/14/2012	02/15/2012	0	0	0
TYPE	HOUR	2012 ADT = 2600		ACF = 0.98		*****		
12A		0	0	0	13	0	0	0
01A		0	0	0	5	0	0	0
02A		0	0	0	4	0	0	0
03A		0	0	0	2	0	0	0
04A		0	0	0	10	0	0	0
05A		0	0	41	0	0	0	0
06A		0	0	91	0	0	0	0
07A		0	0	145	0	0	0	0
08A		0	0	119	0	0	0	0
09A		0	0	145	0	0	0	0
10A		0	0	112	0	0	0	0
11A		0	0	103	0	0	0	0
12P		0	0	128	0	0	0	0
01P		0	0	123	0	0	0	0
02P		0	0	161	0	0	0	0
03P		0	0	212	0	0	0	0
04P		0	0	239	0	0	0	0
05P		0	0	219	0	0	0	0
06P		0	0	205	0	0	0	0
07P		0	0	102	0	0	0	0
08P		0	0	100	0	0	0	0
09P		0	0	85	0	0	0	0
10P		0	0	85	0	0	0	0
11P		0	0	21	0	0	0	0
TOT		0	0	2436	34	0	0	0

STATE OF CONNECTICUT
DEPARTMENT OF TRANSPORTATION
BUREAU OF POLICY AND PLANNING
PLANNING INVENTORY AND DATA

TRAFFIC RECORDER DATA

TOWN OF NEW HARTFORD	ROUTE							DIRECTION B
CEDAR LANE - SOUTH OF WINCHESTER ROAD	SUN	MON	TUE	WED	THU	FRI	SAT	
DAY								
DATE	0	0	01/10/2012	01/11/2012	0	0	0	
TYPE								
HOUR								
	2012 ADT = 1500		ACF = NA					

12A	0	0	0	8	0	0	0	
01A	0	0	0	7	0	0	0	
02A	0	0	0	2	0	0	0	
03A	0	0	2	2	0	0	0	
04A	0	0	10	9	0	0	0	
05A	0	0	32	0	0	0	0	
06A	0	0	78	0	0	0	0	
07A	0	0	133	0	0	0	0	
08A	0	0	96	0	0	0	0	
09A	0	0	58	0	0	0	0	
10A	0	0	38	0	0	0	0	
11A	0	0	67	0	0	0	0	
12P	0	0	65	0	0	0	0	
01P	0	0	82	0	0	0	0	
02P	0	0	78	0	0	0	0	
03P	0	0	105	0	0	0	0	
04P	0	0	124	0	0	0	0	
05P	0	0	138	0	0	0	0	
06P	0	0	92	0	0	0	0	
07P	0	0	59	0	0	0	0	
08P	0	0	42	0	0	0	0	
09P	0	0	50	0	0	0	0	
10P	0	0	22	0	0	0	0	
11P	0	0	7	0	0	0	0	
TOT	0	0	1378	28	0	0	0	

STATE OF CONNECTICUT
DEPARTMENT OF TRANSPORTATION
BUREAU OF POLICY AND PLANNING
PLANNING INVENTORY AND DATA

TRAFFIC RECORDER DATA

TOWN OF NEW HARTFORD	ROUTE						DIRECTION B
HOLCOMB HILL ROAD - EAST OF PROSPECT ST	SUN	MON	TUE	WED	THU	FRI	SAT
DAY							
DATE	0	0	01/24/2012	01/25/2012	0	0	0
TYPE							
HOUR							
	2012 ADT = 950		ACF = NA				

12A	0	0	0	3	0	0	0
01A	0	0	0	3	0	0	0
02A	0	0	0	0	0	0	0
03A	0	0	0	1	0	0	0
04A	0	0	0	2	0	0	0
05A	0	0	0	22	0	0	0
06A	0	0	41	0	0	0	0
07A	0	0	44	0	0	0	0
08A	0	0	55	0	0	0	0
09A	0	0	36	0	0	0	0
10A	0	0	47	0	0	0	0
11A	0	0	34	0	0	0	0
12P	0	0	43	0	0	0	0
01P	0	0	60	0	0	0	0
02P	0	0	64	0	0	0	0
03P	0	0	68	0	0	0	0
04P	0	0	87	0	0	0	0
05P	0	0	86	0	0	0	0
06P	0	0	55	0	0	0	0
07P	0	0	54	0	0	0	0
08P	0	0	38	0	0	0	0
09P	0	0	25	0	0	0	0
10P	0	0	14	0	0	0	0
11P	0	0	3	0	0	0	0
TOT	0	0	854	31	0	0	0

STATE OF CONNECTICUT
DEPARTMENT OF TRANSPORTATION
BUREAU OF POLICY AND PLANNING
PLANNING INVENTORY AND DATA

TRAFFIC RECORDER DATA

TOWN OF NEW HARTFORD		ROUTE						DIRECTION B
BRUNING RD - NW OF ROUTE 219		SUN	MON	TUE	WED	THU	FRI	SAT
DAY	DATE	0	0	01/10/2012	01/11/2012	0	0	0
TYPE	HOUR	2012 ADT = 500		ACF = NA				

12A		0	0	0	1	0	0	0
01A		0	0	0	0	0	0	0
02A		0	0	0	1	0	0	0
03A		0	0	5	2	0	0	0
04A		0	0	3	6	0	0	0
05A		0	0	7	0	0	0	0
06A		0	0	25	0	0	0	0
07A		0	0	41	0	0	0	0
08A		0	0	44	0	0	0	0
09A		0	0	23	0	0	0	0
10A		0	0	24	0	0	0	0
11A		0	0	11	0	0	0	0
12P		0	0	30	0	0	0	0
01P		0	0	34	0	0	0	0
02P		0	0	36	0	0	0	0
03P		0	0	45	0	0	0	0
04P		0	0	26	0	0	0	0
05P		0	0	47	0	0	0	0
06P		0	0	34	0	0	0	0
07P		0	0	20	0	0	0	0
08P		0	0	22	0	0	0	0
09P		0	0	8	0	0	0	0
10P		0	0	4	0	0	0	0
11P		0	0	3	0	0	0	0
TOT		0	0	492	10	0	0	0

STATE OF CONNECTICUT
DEPARTMENT OF TRANSPORTATION
BUREAU OF POLICY AND PLANNING
PLANNING INVENTORY AND DATA

TRAFFIC RECORDER DATA

TOWN OF NEW HARTFORD		ROUTE 202						DIRECTION E
EAST OF HARRISON ROAD		SUN	MON	TUE	WED	THU	FRI	SAT
DAY	DATE	0	01/09/2012	01/10/2012	0	0	0	0
TYPE	HOUR	2012 ADT = 8100		ACF = NA				

12A		0	0	22	0	0	0	0
01A		0	0	13	0	0	0	0
02A		0	6	0	0	0	0	0
03A		0	14	0	0	0	0	0
04A		0	62	0	0	0	0	0
05A		0	203	0	0	0	0	0
06A		0	488	0	0	0	0	0
07A		0	650	0	0	0	0	0
08A		0	540	0	0	0	0	0
09A		0	435	0	0	0	0	0
10A		0	413	0	0	0	0	0
11A		0	466	0	0	0	0	0
12P		0	424	0	0	0	0	0
01P		0	454	0	0	0	0	0
02P		0	800	0	0	0	0	0
03P		0	502	0	0	0	0	0
04P		0	601	0	0	0	0	0
05P		0	516	0	0	0	0	0
06P		0	367	0	0	0	0	0
07P		0	271	0	0	0	0	0
08P		0	174	0	0	0	0	0
09P		0	127	0	0	0	0	0
10P		0	72	0	0	0	0	0
11P		0	45	0	0	0	0	0
TOT		0	7630	35	0	0	0	0

STATE OF CONNECTICUT
 DEPARTMENT OF TRANSPORTATION
 BUREAU OF POLICY AND PLANNING
 PLANNING INVENTORY AND DATA

TRAFFIC RECORDER DATA

TOWN OF NEW HARTFORD		ROUTE 202						DIRECTION W
EAST OF HARRISON ROAD		SUN	MON	TUE	WED	THU	FRI	SAT
DAY	DATE	0	01/09/2012	01/10/2012	0	0	0	0
TYPE	HOUR	2012 ADT = 7600		ACF = NA				

12A		0	0	25	0	0	0	0
01A		0	0	13	0	0	0	0
02A		0	1	0	0	0	0	0
03A		0	10	0	0	0	0	0
04A		0	21	0	0	0	0	0
05A		0	61	0	0	0	0	0
06A		0	211	0	0	0	0	0
07A		0	423	0	0	0	0	0
08A		0	475	0	0	0	0	0
09A		0	373	0	0	0	0	0
10A		0	374	0	0	0	0	0
11A		0	389	0	0	0	0	0
12P		0	465	0	0	0	0	0
01P		0	453	0	0	0	0	0
02P		0	470	0	0	0	0	0
03P		0	620	0	0	0	0	0
04P		0	737	0	0	0	0	0
05P		0	712	0	0	0	0	0
06P		0	488	0	0	0	0	0
07P		0	333	0	0	0	0	0
08P		0	227	0	0	0	0	0
09P		0	163	0	0	0	0	0
10P		0	115	0	0	0	0	0
11P		0	48	0	0	0	0	0
TOT		0	7169	38	0	0	0	0

STATE OF CONNECTICUT
 DEPARTMENT OF TRANSPORTATION
 BUREAU OF POLICY AND PLANNING
 PLANNING INVENTORY AND DATA

TRAFFIC RECORDER DATA

TOWN OF NEW HARTFORD		ROUTE 219						DIRECTION B
NE OF RATLUM ROAD	DAY	SUN	MON	TUE	WED	THU	FRI	SAT
DATE		0	0	01/10/2012	01/11/2012	0	0	0
TYPE								
HOUR								
		2012 ADT = 1100		ACF = 0.98				

12A		0	0	0	1	0	0	0
01A		0	0	0	1	0	0	0
02A		0	0	0	0	0	0	0
03A		0	0	7	0	0	0	0
04A		0	0	6	0	0	0	0
05A		0	0	23	0	0	0	0
06A		0	0	77	0	0	0	0
07A		0	0	100	0	0	0	0
08A		0	0	76	0	0	0	0
09A		0	0	51	0	0	0	0
10A		0	0	48	0	0	0	0
11A		0	0	40	0	0	0	0
12P		0	0	48	0	0	0	0
01P		0	0	50	0	0	0	0
02P		0	0	55	0	0	0	0
03P		0	0	89	0	0	0	0
04P		0	0	103	0	0	0	0
05P		0	0	108	0	0	0	0
06P		0	0	63	0	0	0	0
07P		0	0	46	0	0	0	0
08P		0	0	36	0	0	0	0
09P		0	0	24	0	0	0	0
10P		0	0	18	0	0	0	0
11P		0	0	6	0	0	0	0
TOT		0	0	1074	2	0	0	0

STATE OF CONNECTICUT
DEPARTMENT OF TRANSPORTATION
BUREAU OF POLICY AND PLANNING
PLANNING INVENTORY AND DATA

TRAFFIC RECORDER DATA

TOWN OF NEW HARTFORD		ROUTE						DIRECTION B
HARMONY HILL ROAD - SW OF COTTON HILL RD		SUN	MON	TUE	WED	THU	FRI	SAT
DAY	DATE	0	0	01/10/2012	01/11/2012	0	0	0
TYPE	HOUR	2012 ADT = 550		ACF = NA				

12A		0	0	0	3	0	0	0
01A		0	0	0	1	0	0	0
02A		0	0	1	0	0	0	0
03A		0	0	0	3	0	0	0
04A		0	0	2	1	0	0	0
05A		0	0	11	0	0	0	0
06A		0	0	22	0	0	0	0
07A		0	0	39	0	0	0	0
08A		0	0	46	0	0	0	0
09A		0	0	29	0	0	0	0
10A		0	0	21	0	0	0	0
11A		0	0	30	0	0	0	0
12P		0	0	34	0	0	0	0
01P		0	0	28	0	0	0	0
02P		0	0	29	0	0	0	0
03P		0	0	47	0	0	0	0
04P		0	0	46	0	0	0	0
05P		0	0	42	0	0	0	0
06P		0	0	27	0	0	0	0
07P		0	0	23	0	0	0	0
08P		0	0	16	0	0	0	0
09P		0	0	11	0	0	0	0
10P		0	0	4	0	0	0	0
11P		0	0	6	0	0	0	0
TOT		0	0	514	8	0	0	0

STATE OF CONNECTICUT
 DEPARTMENT OF TRANSPORTATION
 BUREAU OF POLICY AND PLANNING
 PLANNING INVENTORY AND DATA

TRAFFIC RECORDER DATA

TOWN OF NEW HARTFORD	ROUTE							DIRECTION B
WEST HILL ROAD - WEST OF NILES ROAD	SUN	MON	TUE	WED	THU	FRI	SAT	
DAY								
DATE	0	01/30/2012	01/31/2012	0	0	0	0	
TYPE								
HOUR								
	2012 ADT = 1200		ACF = NA					

12A	0	0	1	0	0	0	0	
01A	0	4	1	0	0	0	0	
02A	0	0	2	0	0	0	0	
03A	0	1	2	0	0	0	0	
04A	0	5	6	0	0	0	0	
05A	0	19	0	0	0	0	0	
06A	0	45	0	0	0	0	0	
07A	0	77	0	0	0	0	0	
08A	0	67	0	0	0	0	0	
09A	0	67	0	0	0	0	0	
10A	0	48	0	0	0	0	0	
11A	0	62	0	0	0	0	0	
12P	0	71	0	0	0	0	0	
01P	0	48	0	0	0	0	0	
02P	0	70	0	0	0	0	0	
03P	0	106	0	0	0	0	0	
04P	0	100	0	0	0	0	0	
05P	0	106	0	0	0	0	0	
06P	0	80	0	0	0	0	0	
07P	0	47	0	0	0	0	0	
08P	0	25	0	0	0	0	0	
09P	0	31	0	0	0	0	0	
10P	0	11	0	0	0	0	0	
11P	0	13	0	0	0	0	0	
TOT	0	1103	12	0	0	0	0	

STATE OF CONNECTICUT
 DEPARTMENT OF TRANSPORTATION
 BUREAU OF POLICY AND PLANNING
 PLANNING INVENTORY AND DATA

TRAFFIC RECORDER DATA

TOWN OF NEW HARTFORD		ROUTE 202						DIRECTION B
EAST OF SOUTH ROAD		SUN	MON	TUE	WED	THU	FRI	SAT
DAY	DATE	0	0	01/10/2012	01/11/2012	0	0	0
TYPE	HOUR	2012 ADT = 10900		ACF = NA				

12A		0	0	0	48	0	0	0
01A		0	0	0	19	0	0	0
02A		0	0	19	12	0	0	0
03A		0	0	17	0	0	0	0
04A		0	0	48	0	0	0	0
05A		0	0	206	0	0	0	0
06A		0	0	590	0	0	0	0
07A		0	0	957	0	0	0	0
08A		0	0	768	0	0	0	0
09A		0	0	545	0	0	0	0
10A		0	0	437	0	0	0	0
11A		0	0	516	0	0	0	0
12P		0	0	521	0	0	0	0
01P		0	0	536	0	0	0	0
02P		0	0	663	0	0	0	0
03P		0	0	749	0	0	0	0
04P		0	0	937	0	0	0	0
05P		0	0	1018	0	0	0	0
06P		0	0	577	0	0	0	0
07P		0	0	401	0	0	0	0
08P		0	0	274	0	0	0	0
09P		0	0	240	0	0	0	0
10P		0	0	126	0	0	0	0
11P		0	0	74	0	0	0	0
TOT		0	0	10219	79	0	0	0

STATE OF CONNECTICUT
DEPARTMENT OF TRANSPORTATION
BUREAU OF POLICY AND PLANNING
PLANNING INVENTORY AND DATA

TRAFFIC RECORDER DATA

TOWN OF NEW HARTFORD	ROUTE						DIRECTION B
SHAFFER RD - SOUTH OF EAST COTTON HILL RD	SUN	MON	TUE	WED	THU	FRI	SAT
DAY							
DATE	0	0	01/10/2012	01/11/2012	0	0	0
TYPE							
HOUR							
	2012 ADT = 350		ACF = NA				

12A	0	0	0	4	0	0	0
01A	0	0	0	1	0	0	0
02A	0	0	3	0	0	0	0
03A	0	0	0	0	0	0	0
04A	0	0	2	2	0	0	0
05A	0	0	7	0	0	0	0
06A	0	0	16	0	0	0	0
07A	0	0	29	0	0	0	0
08A	0	0	19	0	0	0	0
09A	0	0	16	0	0	0	0
10A	0	0	11	0	0	0	0
11A	0	0	12	0	0	0	0
12P	0	0	9	0	0	0	0
01P	0	0	17	0	0	0	0
02P	0	0	9	0	0	0	0
03P	0	0	29	0	0	0	0
04P	0	0	33	0	0	0	0
05P	0	0	32	0	0	0	0
06P	0	0	28	0	0	0	0
07P	0	0	11	0	0	0	0
08P	0	0	6	0	0	0	0
09P	0	0	7	0	0	0	0
10P	0	0	4	0	0	0	0
11P	0	0	1	0	0	0	0
TOT	0	0	301	7	0	0	0

STATE OF CONNECTICUT
DEPARTMENT OF TRANSPORTATION
BUREAU OF POLICY AND PLANNING
PLANNING INVENTORY AND DATA

TRAFFIC RECORDER DATA

TOWN OF NEW HARTFORD		ROUTE 219						DIRECTION B
SW OF RATLUM ROAD		SUN	MON	TUE	WED	THU	FRI	SAT
DAY	DATE	0	0	02/14/2012	02/15/2012	0	0	0
TYPE	HOUR	2012 ADT = 2300		ACF = 0.98		*****		
	12A	0	0	0	13	0	0	0
	01A	0	0	0	3	0	0	0
	02A	0	0	0	4	0	0	0
	03A	0	0	0	1	0	0	0
	04A	0	0	0	7	0	0	0
	05A	0	0	34	0	0	0	0
	06A	0	0	84	0	0	0	0
	07A	0	0	136	0	0	0	0
	08A	0	0	107	0	0	0	0
	09A	0	0	121	0	0	0	0
	10A	0	0	94	0	0	0	0
	11A	0	0	80	0	0	0	0
	12P	0	0	112	0	0	0	0
	01P	0	0	96	0	0	0	0
	02P	0	0	123	0	0	0	0
	03P	0	0	177	0	0	0	0
	04P	0	0	220	0	0	0	0
	05P	0	0	203	0	0	0	0
	06P	0	0	192	0	0	0	0
	07P	0	0	95	0	0	0	0
	08P	0	0	94	0	0	0	0
	09P	0	0	82	0	0	0	0
	10P	0	0	76	0	0	0	0
	11P	0	0	21	0	0	0	0
	TOT	0	0	2147	28	0	0	0

STATE OF CONNECTICUT
DEPARTMENT OF TRANSPORTATION
BUREAU OF POLICY AND PLANNING
PLANNING INVENTORY AND DATA

TRAFFIC RECORDER DATA

TOWN OF NEW HARTFORD		ROUTE						DIRECTION B
WEST HILL ROAD - NE OF STUB HOLLOW ROAD		SUN	MON	TUE	WED	THU	FRI	SAT
DAY	DATE	0	0	01/10/2012	01/11/2012	0	0	0
TYPE	HOUR	2012 ADT = 1400		ACF = NA				

12A		0	0	0	5	0	0	0
01A		0	0	0	2	0	0	0
02A		0	0	0	2	0	0	0
03A		0	0	0	2	0	0	0
04A		0	0	11	0	0	0	0
05A		0	0	25	0	0	0	0
06A		0	0	77	0	0	0	0
07A		0	0	111	0	0	0	0
08A		0	0	96	0	0	0	0
09A		0	0	66	0	0	0	0
10A		0	0	59	0	0	0	0
11A		0	0	64	0	0	0	0
12P		0	0	51	0	0	0	0
01P		0	0	70	0	0	0	0
02P		0	0	68	0	0	0	0
03P		0	0	88	0	0	0	0
04P		0	0	125	0	0	0	0
05P		0	0	131	0	0	0	0
06P		0	0	111	0	0	0	0
07P		0	0	62	0	0	0	0
08P		0	0	63	0	0	0	0
09P		0	0	27	0	0	0	0
10P		0	0	16	0	0	0	0
11P		0	0	14	0	0	0	0
TOT		0	0	1335	11	0	0	0

STATE OF CONNECTICUT
DEPARTMENT OF TRANSPORTATION
BUREAU OF POLICY AND PLANNING
PLANNING INVENTORY AND DATA

TRAFFIC RECORDER DATA

TOWN OF NEW HARTFORD		ROUTE 202						DIRECTION E
WEST OF ROUTE 219(TOWN HILL ROAD)		SUN	MON	TUE	WED	THU	FRI	SAT
DAY	DATE	0	01/30/2012	01/31/2012	02/01/2012	0	0	0
TYPE	HOUR	2012 ADT = 6500		ACF = NA				

12A		0	0	25	27	0	0	0
01A		0	2	15	13	0	0	0
02A		0	4	4	6	0	0	0
03A		0	8	10	14	0	0	0
04A		0	45	46	50	0	0	0
05A		0	195	205	0	0	0	0
06A		0	480	491	0	0	0	0
07A		0	698	701	0	0	0	0
08A		0	523	567	0	0	0	0
09A		0	314	386	0	0	0	0
10A		0	276	321	0	0	0	0
11A		0	333	341	0	0	0	0
12P		0	341	360	0	0	0	0
01P		0	363	349	0	0	0	0
02P		0	375	389	0	0	0	0
03P		0	401	446	0	0	0	0
04P		0	420	431	0	0	0	0
05P		0	400	400	0	0	0	0
06P		0	271	318	0	0	0	0
07P		0	174	207	0	0	0	0
08P		0	113	128	0	0	0	0
09P		0	83	90	0	0	0	0
10P		0	56	62	0	0	0	0
11P		0	35	25	0	0	0	0
TOT		0	5910	6317	110	0	0	0

STATE OF CONNECTICUT
 DEPARTMENT OF TRANSPORTATION
 BUREAU OF POLICY AND PLANNING
 PLANNING INVENTORY AND DATA

TRAFFIC RECORDER DATA

TOWN OF NEW HARTFORD		ROUTE 202						DIRECTION W
WEST OF ROUTE 219(TOWN HILL ROAD)		SUN	MON	TUE	WED	THU	FRI	SAT
DAY	DATE	0	01/30/2012	01/31/2012	02/01/2012	0	0	0
TYPE	HOUR	2012 ADT = 6500		ACF = NA				

12A		0	0	26	44	0	0	0
01A		0	8	10	15	0	0	0
02A		0	7	10	11	0	0	0
03A		0	6	16	13	0	0	0
04A		0	18	17	28	0	0	0
05A		0	51	45	0	0	0	0
06A		0	180	167	0	0	0	0
07A		0	335	349	0	0	0	0
08A		0	371	374	0	0	0	0
09A		0	256	278	0	0	0	0
10A		0	272	269	0	0	0	0
11A		0	292	296	0	0	0	0
12P		0	319	347	0	0	0	0
01P		0	358	386	0	0	0	0
02P		0	364	389	0	0	0	0
03P		0	546	525	0	0	0	0
04P		0	687	741	0	0	0	0
05P		0	731	730	0	0	0	0
06P		0	423	443	0	0	0	0
07P		0	275	251	0	0	0	0
08P		0	161	211	0	0	0	0
09P		0	147	156	0	0	0	0
10P		0	102	110	0	0	0	0
11P		0	43	54	0	0	0	0
TOT		0	5952	6200	111	0	0	0

STATE OF CONNECTICUT
DEPARTMENT OF TRANSPORTATION
BUREAU OF POLICY AND PLANNING
PLANNING INVENTORY AND DATA

TRAFFIC RECORDER DATA

TOWN OF NEW HARTFORD		ROUTE 202						DIRECTION E
EAST OF ROUTE 219(TOWN HILL ROAD)		SUN	MON	TUE	WED	THU	FRI	SAT
DAY	DATE	0	01/09/2012	01/10/2012	01/11/2012	0	0	0
TYPE	HOUR	2012 ADT = 5900		ACF = NA				

12A		0	0	17	18	0	0	0
01A		0	0	7	12	0	0	0
02A		0	4	8	5	0	0	0
03A		0	10	7	0	0	0	0
04A		0	40	38	0	0	0	0
05A		0	157	167	0	0	0	0
06A		0	436	454	0	0	0	0
07A		0	689	702	0	0	0	0
08A		0	519	507	0	0	0	0
09A		0	304	356	0	0	0	0
10A		0	271	255	0	0	0	0
11A		0	283	296	0	0	0	0
12P		0	261	297	0	0	0	0
01P		0	312	301	0	0	0	0
02P		0	320	329	0	0	0	0
03P		0	338	389	0	0	0	0
04P		0	432	398	0	0	0	0
05P		0	352	407	0	0	0	0
06P		0	238	232	0	0	0	0
07P		0	156	184	0	0	0	0
08P		0	128	124	0	0	0	0
09P		0	104	98	0	0	0	0
10P		0	41	68	0	0	0	0
11P		0	26	31	0	0	0	0
TOT		0	5421	5672	35	0	0	0

STATE OF CONNECTICUT
DEPARTMENT OF TRANSPORTATION
BUREAU OF POLICY AND PLANNING
PLANNING INVENTORY AND DATA

TRAFFIC RECORDER DATA

TOWN OF NEW HARTFORD	ROUTE 202						DIRECTION W
EAST OF ROUTE 219(TOWN HILL ROAD)	SUN	MON	TUE	WED	THU	FRI	SAT
DAY	0	01/09/2012	01/10/2012	01/11/2012	0	0	0
DATE							
TYPE							
HOUR							
	2012 ADT = 5300		ACF = NA				

12A	0	0	27	31	0	0	0
01A	0	0	15	10	0	0	0
02A	0	3	8	9	0	0	0
03A	0	11	9	0	0	0	0
04A	0	16	15	0	0	0	0
05A	0	56	53	0	0	0	0
06A	0	136	155	0	0	0	0
07A	0	280	288	0	0	0	0
08A	0	280	292	0	0	0	0
09A	0	203	194	0	0	0	0
10A	0	215	218	0	0	0	0
11A	0	225	239	0	0	0	0
12P	0	273	268	0	0	0	0
01P	0	276	281	0	0	0	0
02P	0	312	361	0	0	0	0
03P	0	381	415	0	0	0	0
04P	0	590	548	0	0	0	0
05P	0	585	620	0	0	0	0
06P	0	347	365	0	0	0	0
07P	0	232	240	0	0	0	0
08P	0	153	179	0	0	0	0
09P	0	146	151	0	0	0	0
10P	0	69	78	0	0	0	0
11P	0	46	51	0	0	0	0
TOT	0	4835	5070	50	0	0	0

STATE OF CONNECTICUT
 DEPARTMENT OF TRANSPORTATION
 BUREAU OF POLICY AND PLANNING
 PLANNING INVENTORY AND DATA

TRAFFIC RECORDER DATA

TOWN OF NEW HARTFORD		ROUTE 0044						DIRECTION E
NW OF ROUTE 219	DAY	SUN	MON	TUE	WED	THU	FRI	SAT
DATE		0	01/30/2012	01/31/2012	02/01/2012	0	0	0
TYPE								
HOUR								
		2012 ADT = 5200		ACF = 0.99				

12A		0	0	6	6	0	0	0
01A		0	0	8	9	0	0	0
02A		0	5	8	7	0	0	0
03A		0	13	11	9	0	0	0
04A		0	40	40	42	0	0	0
05A		0	166	175	0	0	0	0
06A		0	421	417	0	0	0	0
07A		0	546	581	0	0	0	0
08A		0	446	415	0	0	0	0
09A		0	260	300	0	0	0	0
10A		0	280	307	0	0	0	0
11A		0	291	291	0	0	0	0
12P		0	299	313	0	0	0	0
01P		0	267	307	0	0	0	0
02P		0	328	312	0	0	0	0
03P		0	296	355	0	0	0	0
04P		0	327	328	0	0	0	0
05P		0	249	351	0	0	0	0
06P		0	191	236	0	0	0	0
07P		0	126	138	0	0	0	0
08P		0	81	108	0	0	0	0
09P		0	117	97	0	0	0	0
10P		0	57	32	0	0	0	0
11P		0	18	25	0	0	0	0
TOT		0	4824	5161	73	0	0	0

STATE OF CONNECTICUT
DEPARTMENT OF TRANSPORTATION
BUREAU OF POLICY AND PLANNING
PLANNING INVENTORY AND DATA

TRAFFIC RECORDER DATA

TOWN OF NEW HARTFORD		ROUTE 0044						DIRECTION W
NW OF ROUTE 219	DAY	SUN	MON	TUE	WED	THU	FRI	SAT
DATE		0	01/30/2012	01/31/2012	02/01/2012	0	0	0
TYPE								
HOUR								
		2012 ADT = 5300		ACF = 0.99				

12A		0	0	42	36	0	0	0
01A		0	0	12	20	0	0	0
02A		0	7	5	10	0	0	0
03A		0	4	7	5	0	0	0
04A		0	18	11	10	0	0	0
05A		0	56	36	0	0	0	0
06A		0	129	130	0	0	0	0
07A		0	220	222	0	0	0	0
08A		0	257	238	0	0	0	0
09A		0	250	234	0	0	0	0
10A		0	237	242	0	0	0	0
11A		0	272	313	0	0	0	0
12P		0	282	333	0	0	0	0
01P		0	251	342	0	0	0	0
02P		0	331	405	0	0	0	0
03P		0	419	413	0	0	0	0
04P		0	563	572	0	0	0	0
05P		0	589	601	0	0	0	0
06P		0	357	392	0	0	0	0
07P		0	204	233	0	0	0	0
08P		0	140	178	0	0	0	0
09P		0	111	167	0	0	0	0
10P		0	80	82	0	0	0	0
11P		0	27	36	0	0	0	0
TOT		0	4804	5246	81	0	0	0

STATE OF CONNECTICUT
 DEPARTMENT OF TRANSPORTATION
 BUREAU OF POLICY AND PLANNING
 PLANNING INVENTORY AND DATA

TRAFFIC RECORDER DATA

TOWN OF NEW HARTFORD		ROUTE						DIRECTION E
WEST HILL ROAD - EAST OF NILES ROAD		SUN	MON	TUE	WED	THU	FRI	SAT
DAY	DATE	0	01/30/2012	01/31/2012	02/01/2012	0	0	0
TYPE	HOUR	2012 ADT = 450		ACF = NA				

12A		0	0	1	4	0	0	0
01A		0	2	0	2	0	0	0
02A		0	0	0	1	0	0	0
03A		0	1	1	1	0	0	0
04A		0	3	2	2	0	0	0
05A		0	7	8	0	0	0	0
06A		0	11	12	0	0	0	0
07A		0	28	41	0	0	0	0
08A		0	32	22	0	0	0	0
09A		0	11	17	0	0	0	0
10A		0	20	24	0	0	0	0
11A		0	23	11	0	0	0	0
12P		0	30	25	0	0	0	0
01P		0	20	19	0	0	0	0
02P		0	31	31	0	0	0	0
03P		0	38	33	0	0	0	0
04P		0	30	44	0	0	0	0
05P		0	50	39	0	0	0	0
06P		0	32	41	0	0	0	0
07P		0	20	23	0	0	0	0
08P		0	12	25	0	0	0	0
09P		0	17	9	0	0	0	0
10P		0	1	13	0	0	0	0
11P		0	3	4	0	0	0	0
TOT		0	422	445	10	0	0	0

STATE OF CONNECTICUT
 DEPARTMENT OF TRANSPORTATION
 BUREAU OF POLICY AND PLANNING
 PLANNING INVENTORY AND DATA

TRAFFIC RECORDER DATA

TOWN OF NEW HARTFORD	ROUTE							DIRECTION W
WEST HILL ROAD - EAST OF NILES ROAD	SUN	MON	TUE	WED	THU	FRI	SAT	
DAY								
DATE	0	01/30/2012	01/31/2012	02/01/2012	0	0	0	
TYPE								
HOUR								
	2012 ADT = 400		ACF = NA					

12A	0	0	1	3	0	0	0	
01A	0	2	0	0	0	0	0	
02A	0	1	1	0	0	0	0	
03A	0	0	0	0	0	0	0	
04A	0	0	0	1	0	0	0	
05A	0	4	9	0	0	0	0	
06A	0	18	21	0	0	0	0	
07A	0	35	37	0	0	0	0	
08A	0	19	27	0	0	0	0	
09A	0	24	23	0	0	0	0	
10A	0	18	15	0	0	0	0	
11A	0	24	11	0	0	0	0	
12P	0	24	26	0	0	0	0	
01P	0	15	25	0	0	0	0	
02P	0	23	22	0	0	0	0	
03P	0	30	28	0	0	0	0	
04P	0	34	31	0	0	0	0	
05P	0	38	36	0	0	0	0	
06P	0	31	31	0	0	0	0	
07P	0	17	16	0	0	0	0	
08P	0	9	17	0	0	0	0	
09P	0	5	14	0	0	0	0	
10P	0	7	7	0	0	0	0	
11P	0	6	2	0	0	0	0	
TOT	0	384	400	4	0	0	0	

STATE OF CONNECTICUT
DEPARTMENT OF TRANSPORTATION
BUREAU OF POLICY AND PLANNING
PLANNING INVENTORY AND DATA

TRAFFIC RECORDER DATA

TOWN OF NEW HARTFORD		ROUTE 219						DIRECTION N
EAST OF WEST HILL ROAD		SUN	MON	TUE	WED	THU	FRI	SAT
DAY	DATE	0	01/09/2012	01/10/2012	01/11/2012	0	0	0
TYPE	HOUR	2012 ADT = 2200		ACF = NA				

12A		0	0	10	8	0	0	0
01A		0	0	2	2	0	0	0
02A		0	0	4	2	0	0	0
03A		0	8	7	3	0	0	0
04A		0	21	23	27	0	0	0
05A		0	87	86	0	0	0	0
06A		0	143	148	0	0	0	0
07A		0	224	233	0	0	0	0
08A		0	203	197	0	0	0	0
09A		0	128	129	0	0	0	0
10A		0	114	110	0	0	0	0
11A		0	100	106	0	0	0	0
12P		0	90	100	0	0	0	0
01P		0	100	113	0	0	0	0
02P		0	121	118	0	0	0	0
03P		0	160	157	0	0	0	0
04P		0	129	132	0	0	0	0
05P		0	114	153	0	0	0	0
06P		0	106	129	0	0	0	0
07P		0	63	63	0	0	0	0
08P		0	51	52	0	0	0	0
09P		0	33	41	0	0	0	0
10P		0	24	8	0	0	0	0
11P		0	4	10	0	0	0	0
TOT		0	2023	2131	42	0	0	0

STATE OF CONNECTICUT
DEPARTMENT OF TRANSPORTATION
BUREAU OF POLICY AND PLANNING
PLANNING INVENTORY AND DATA

TRAFFIC RECORDER DATA

TOWN OF NEW HARTFORD		ROUTE 219						DIRECTION S
EAST OF WEST HILL ROAD		SUN	MON	TUE	WED	THU	FRI	SAT
DAY	DATE	0	01/09/2012	01/10/2012	01/11/2012	0	0	0
TYPE	HOUR	2012 ADT = 2100		ACF = NA				

12A		0	0	11	11	0	0	0
01A		0	0	6	2	0	0	0
02A		0	0	5	5	0	0	0
03A		0	5	2	4	0	0	0
04A		0	5	7	6	0	0	0
05A		0	9	12	0	0	0	0
06A		0	46	48	0	0	0	0
07A		0	76	76	0	0	0	0
08A		0	105	121	0	0	0	0
09A		0	91	84	0	0	0	0
10A		0	102	94	0	0	0	0
11A		0	77	101	0	0	0	0
12P		0	130	117	0	0	0	0
01P		0	103	105	0	0	0	0
02P		0	143	136	0	0	0	0
03P		0	180	190	0	0	0	0
04P		0	192	216	0	0	0	0
05P		0	204	207	0	0	0	0
06P		0	150	175	0	0	0	0
07P		0	114	118	0	0	0	0
08P		0	84	111	0	0	0	0
09P		0	57	69	0	0	0	0
10P		0	38	43	0	0	0	0
11P		0	23	20	0	0	0	0
TOT		0	1934	2074	28	0	0	0

STATE OF CONNECTICUT
DEPARTMENT OF TRANSPORTATION
BUREAU OF POLICY AND PLANNING
PLANNING INVENTORY AND DATA

TRAFFIC RECORDER DATA

TOWN OF NEW HARTFORD		ROUTE 219						DIRECTION E
NE OF PROSPECT STREET		SUN	MON	TUE	WED	THU	FRI	SAT
DAY	DATE	0	01/09/2012	01/10/2012	01/11/2012	0	0	0
TYPE	HOUR	2012 ADT = 1600		ACF = NA				

12A		0	0	5	1	0	0	0
01A		0	0	2	0	0	0	0
02A		0	0	1	0	0	0	0
03A		0	0	7	2	0	0	0
04A		0	28	29	0	0	0	0
05A		0	78	82	0	0	0	0
06A		0	121	118	0	0	0	0
07A		0	127	125	0	0	0	0
08A		0	90	102	0	0	0	0
09A		0	58	59	0	0	0	0
10A		0	60	52	0	0	0	0
11A		0	63	59	0	0	0	0
12P		0	78	90	0	0	0	0
01P		0	63	57	0	0	0	0
02P		0	109	117	0	0	0	0
03P		0	162	170	0	0	0	0
04P		0	88	102	0	0	0	0
05P		0	87	154	0	0	0	0
06P		0	95	122	0	0	0	0
07P		0	46	64	0	0	0	0
08P		0	26	39	0	0	0	0
09P		0	25	20	0	0	0	0
10P		0	6	18	0	0	0	0
11P		0	4	2	0	0	0	0
TOT		0	1414	1596	3	0	0	0

STATE OF CONNECTICUT
DEPARTMENT OF TRANSPORTATION
BUREAU OF POLICY AND PLANNING
PLANNING INVENTORY AND DATA

TRAFFIC RECORDER DATA

TOWN OF NEW HARTFORD		ROUTE 219						DIRECTION W
NE OF PROSPECT STREET		SUN	MON	TUE	WED	THU	FRI	SAT
DAY	DATE	0	01/09/2012	01/10/2012	01/11/2012	0	0	0
TYPE	HOUR	2012 ADT = 1600		ACF = NA				

12A		0	0	12	13	0	0	0
01A		0	0	8	11	0	0	0
02A		0	0	3	4	0	0	0
03A		0	0	2	1	0	0	0
04A		0	4	4	0	0	0	0
05A		0	13	16	0	0	0	0
06A		0	31	38	0	0	0	0
07A		0	60	52	0	0	0	0
08A		0	50	66	0	0	0	0
09A		0	50	41	0	0	0	0
10A		0	46	63	0	0	0	0
11A		0	74	58	0	0	0	0
12P		0	98	80	0	0	0	0
01P		0	63	69	0	0	0	0
02P		0	76	86	0	0	0	0
03P		0	145	147	0	0	0	0
04P		0	199	185	0	0	0	0
05P		0	135	176	0	0	0	0
06P		0	126	154	0	0	0	0
07P		0	110	137	0	0	0	0
08P		0	72	65	0	0	0	0
09P		0	21	77	0	0	0	0
10P		0	47	89	0	0	0	0
11P		0	8	18	0	0	0	0
TOT		0	1428	1646	29	0	0	0

STATE OF CONNECTICUT
DEPARTMENT OF TRANSPORTATION
BUREAU OF POLICY AND PLANNING
PLANNING INVENTORY AND DATA

TRAFFIC RECORDER DATA

TOWN OF NEW HARTFORD	ROUTE							DIRECTION N
COTTON HILL ROAD - SOUTH OF US 202	SUN	MON	TUE	WED	THU	FRI	SAT	
DAY	0	01/09/2012	01/10/2012	01/11/2012	0	0	0	
DATE								
TYPE								
HOUR								
	2012 ADT = 350		ACF = NA					

12A	0	0	1	3	0	0	0	
01A	0	0	0	0	0	0	0	
02A	0	0	1	1	0	0	0	
03A	0	0	0	1	0	0	0	
04A	0	4	1	3	0	0	0	
05A	0	7	8	0	0	0	0	
06A	0	17	20	0	0	0	0	
07A	0	40	44	0	0	0	0	
08A	0	33	28	0	0	0	0	
09A	0	16	28	0	0	0	0	
10A	0	16	22	0	0	0	0	
11A	0	23	17	0	0	0	0	
12P	0	18	18	0	0	0	0	
01P	0	17	12	0	0	0	0	
02P	0	14	20	0	0	0	0	
03P	0	21	18	0	0	0	0	
04P	0	25	27	0	0	0	0	
05P	0	16	20	0	0	0	0	
06P	0	19	16	0	0	0	0	
07P	0	10	9	0	0	0	0	
08P	0	7	8	0	0	0	0	
09P	0	4	2	0	0	0	0	
10P	0	2	2	0	0	0	0	
11P	0	1	2	0	0	0	0	
TOT	0	310	324	8	0	0	0	

STATE OF CONNECTICUT
 DEPARTMENT OF TRANSPORTATION
 BUREAU OF POLICY AND PLANNING
 PLANNING INVENTORY AND DATA

TRAFFIC RECORDER DATA

TOWN OF NEW HARTFORD	ROUTE							DIRECTION S
COTTON HILL ROAD - SOUTH OF US 202	SUN	MON	TUE	WED	THU	FRI	SAT	
DAY								
DATE	0	01/09/2012	01/10/2012	01/11/2012	0	0	0	
TYPE								
HOUR								
	2012 ADT = 350		ACF = NA					

12A	0	0	5	5	0	0	0	
01A	0	0	5	1	0	0	0	
02A	0	0	1	1	0	0	0	
03A	0	0	0	1	0	0	0	
04A	0	1	0	0	0	0	0	
05A	0	0	1	0	0	0	0	
06A	0	8	6	0	0	0	0	
07A	0	6	6	0	0	0	0	
08A	0	26	14	0	0	0	0	
09A	0	15	13	0	0	0	0	
10A	0	7	12	0	0	0	0	
11A	0	18	19	0	0	0	0	
12P	0	17	18	0	0	0	0	
01P	0	18	17	0	0	0	0	
02P	0	20	17	0	0	0	0	
03P	0	35	28	0	0	0	0	
04P	0	39	39	0	0	0	0	
05P	0	49	36	0	0	0	0	
06P	0	30	27	0	0	0	0	
07P	0	19	20	0	0	0	0	
08P	0	8	14	0	0	0	0	
09P	0	12	12	0	0	0	0	
10P	0	3	2	0	0	0	0	
11P	0	3	1	0	0	0	0	
TOT	0	334	313	8	0	0	0	

STATE OF CONNECTICUT
 DEPARTMENT OF TRANSPORTATION
 BUREAU OF POLICY AND PLANNING
 PLANNING INVENTORY AND DATA

TRAFFIC RECORDER DATA

TOWN OF NEW HARTFORD		ROUTE 0044						DIRECTION E
AT CANTON TL		SUN	MON	TUE	WED	THU	FRI	SAT
DAY	DATE	0	01/09/2012	01/10/2012	01/11/2012	0	0	0
TYPE	HOUR	2012 ADT = 5800		ACF = NA				

12A		0	0	12	15	0	0	0
01A		0	0	15	13	0	0	0
02A		0	0	5	6	0	0	0
03A		0	7	7	8	0	0	0
04A		0	29	35	0	0	0	0
05A		0	161	159	0	0	0	0
06A		0	478	485	0	0	0	0
07A		0	661	674	0	0	0	0
08A		0	488	498	0	0	0	0
09A		0	294	364	0	0	0	0
10A		0	297	271	0	0	0	0
11A		0	297	292	0	0	0	0
12P		0	292	275	0	0	0	0
01P		0	295	305	0	0	0	0
02P		0	336	306	0	0	0	0
03P		0	320	344	0	0	0	0
04P		0	372	382	0	0	0	0
05P		0	344	353	0	0	0	0
06P		0	267	233	0	0	0	0
07P		0	167	210	0	0	0	0
08P		0	106	115	0	0	0	0
09P		0	63	115	0	0	0	0
10P		0	70	142	0	0	0	0
11P		0	22	31	0	0	0	0
TOT		0	5366	5628	42	0	0	0

STATE OF CONNECTICUT
DEPARTMENT OF TRANSPORTATION
BUREAU OF POLICY AND PLANNING
PLANNING INVENTORY AND DATA

TRAFFIC RECORDER DATA

TOWN OF NEW HARTFORD

ROUTE 0044

DIRECTION W

AT CANTON TL

DAY	SUN	MON	TUE	WED	THU	FRI	SAT
DATE	0	01/09/2012	01/10/2012	01/11/2012	0	0	0
TYPE							
HOUR							

2012 ADT = 5800 ACF = NA

12A	0	0	27	27	0	0	0
01A	0	0	9	16	0	0	0
02A	0	0	12	6	0	0	0
03A	0	8	7	4	0	0	0
04A	0	33	25	0	0	0	0
05A	0	65	64	0	0	0	0
06A	0	105	106	0	0	0	0
07A	0	205	213	0	0	0	0
08A	0	223	252	0	0	0	0
09A	0	224	203	0	0	0	0
10A	0	220	240	0	0	0	0
11A	0	223	294	0	0	0	0
12P	0	298	279	0	0	0	0
01P	0	288	287	0	0	0	0
02P	0	376	361	0	0	0	0
03P	0	514	551	0	0	0	0
04P	0	671	690	0	0	0	0
05P	0	738	770	0	0	0	0
06P	0	439	493	0	0	0	0
07P	0	241	263	0	0	0	0
08P	0	167	218	0	0	0	0
09P	0	154	159	0	0	0	0
10P	0	95	79	0	0	0	0
11P	0	50	43	0	0	0	0
TOT	0	5337	5645	53	0	0	0

STATE OF CONNECTICUT
DEPARTMENT OF TRANSPORTATION
BUREAU OF POLICY AND PLANNING
PLANNING INVENTORY AND DATA

TRAFFIC RECORDER DATA

TOWN OF NEW HARTFORD		ROUTE 219						DIRECTION N
NORTH OF US 202(LITCHFIELD TURNPIKE)		SUN	MON	TUE	WED	THU	FRI	SAT
DAY	DATE	0	0	07/14/2009	07/15/2009	07/16/2009	0	0
TYPE	HOUR	2009 ADT = 1400		ACF = 0.98		*****		
12A		0	0	0	12	12	0	0
01A		0	0	0	5	4	0	0
02A		0	0	0	4	5	0	0
03A		0	0	0	3	2	0	0
04A		0	0	0	9	8	0	0
05A		0	0	0	38	42	0	0
06A		0	0	77	82	0	0	0
07A		0	0	103	97	0	0	0
08A		0	0	85	99	0	0	0
09A		0	0	82	97	0	0	0
10A		0	0	90	84	0	0	0
11A		0	0	94	100	0	0	0
12P		0	0	81	84	0	0	0
01P		0	0	84	94	0	0	0
02P		0	0	101	91	0	0	0
03P		0	0	92	85	0	0	0
04P		0	0	99	149	0	0	0
05P		0	0	133	164	0	0	0
06P		0	0	111	119	0	0	0
07P		0	0	78	73	0	0	0
08P		0	0	44	68	0	0	0
09P		0	0	51	50	0	0	0
10P		0	0	27	29	0	0	0
11P		0	0	16	23	0	0	0
TOT		0	0	1448	1659	73	0	0

STATE OF CONNECTICUT
DEPARTMENT OF TRANSPORTATION
BUREAU OF POLICY AND PLANNING
PLANNING INVENTORY AND DATA

TRAFFIC RECORDER DATA

TOWN OF NEW HARTFORD		ROUTE 219						DIRECTION S
NORTH OF US 202(LITCHFIELD TURNPIKE)		SUN	MON	TUE	WED	THU	FRI	SAT
DAY	DATE	0	0	07/14/2009	07/15/2009	07/16/2009	0	0
TYPE	HOUR	2009 ADT = 1400		ACF = 0.98		*****		
	12A	0	0	0	14	7	0	0
	01A	0	0	0	3	8	0	0
	02A	0	0	0	7	0	0	0
	03A	0	0	0	5	3	0	0
	04A	0	0	0	4	10	0	0
	05A	0	0	0	21	19	0	0
	06A	0	0	61	57	0	0	0
	07A	0	0	111	103	0	0	0
	08A	0	0	114	111	0	0	0
	09A	0	0	106	106	0	0	0
	10A	0	0	82	96	0	0	0
	11A	0	0	79	80	0	0	0
	12P	0	0	86	97	0	0	0
	01P	0	0	96	92	0	0	0
	02P	0	0	108	146	0	0	0
	03P	0	0	106	129	0	0	0
	04P	0	0	124	134	0	0	0
	05P	0	0	128	157	0	0	0
	06P	0	0	93	94	0	0	0
	07P	0	0	63	72	0	0	0
	08P	0	0	56	83	0	0	0
	09P	0	0	39	43	0	0	0
	10P	0	0	28	28	0	0	0
	11P	0	0	20	15	0	0	0
	TOT	0	0	1500	1697	47	0	0

STATE OF CONNECTICUT
DEPARTMENT OF TRANSPORTATION
BUREAU OF POLICY AND PLANNING
PLANNING INVENTORY AND DATA

TRAFFIC RECORDER DATA

TOWN OF NEW HARTFORD

ROUTE 202

DIRECTION B

AT CANTON TL

DAY	SUN	MON	TUE	WED	THU	FRI	SAT
DATE	0	0	07/07/2009	07/08/2009	0	0	0
TYPE							
HOUR							

2009 ADT = 10300

ACF = NA

12A	0	0	0	76	0	0	0
01A	0	0	0	39	0	0	0
02A	0	0	10	35	0	0	0
03A	0	0	25	0	0	0	0
04A	0	0	55	0	0	0	0
05A	0	0	175	0	0	0	0
06A	0	0	564	0	0	0	0
07A	0	0	889	0	0	0	0
08A	0	0	762	0	0	0	0
09A	0	0	568	0	0	0	0
10A	0	0	568	0	0	0	0
11A	0	0	646	0	0	0	0
12P	0	0	684	0	0	0	0
01P	0	0	646	0	0	0	0
02P	0	0	710	0	0	0	0
03P	0	0	795	0	0	0	0
04P	0	0	1039	0	0	0	0
05P	0	0	1078	0	0	0	0
06P	0	0	740	0	0	0	0
07P	0	0	483	0	0	0	0
08P	0	0	369	0	0	0	0
09P	0	0	291	0	0	0	0
10P	0	0	191	0	0	0	0
11P	0	0	95	0	0	0	0
TOT	0	0	11383	150	0	0	0

STATE OF CONNECTICUT
 DEPARTMENT OF TRANSPORTATION
 BUREAU OF POLICY AND PLANNING
 PLANNING INVENTORY AND DATA

TRAFFIC RECORDER DATA

TOWN OF NEW HARTFORD		ROUTE 219						DIRECTION B
NE OF US 44(MAIN STREET)		SUN	MON	TUE	WED	THU	FRI	SAT
DAY	DATE	0	07/13/2009	07/14/2009	0	0	0	0
TYPE	HOUR	2009 ADT = 3800		ACF = 0.98		*****		
12A		0	0	24	0	0	0	0
01A		0	0	7	0	0	0	0
02A		0	0	4	0	0	0	0
03A		0	0	3	0	0	0	0
04A		0	0	14	0	0	0	0
05A		0	0	130	0	0	0	0
06A		0	0	218	0	0	0	0
07A		0	285	0	0	0	0	0
08A		0	284	0	0	0	0	0
09A		0	241	0	0	0	0	0
10A		0	228	0	0	0	0	0
11A		0	253	0	0	0	0	0
12P		0	275	0	0	0	0	0
01P		0	250	0	0	0	0	0
02P		0	326	0	0	0	0	0
03P		0	323	0	0	0	0	0
04P		0	325	0	0	0	0	0
05P		0	370	0	0	0	0	0
06P		0	267	0	0	0	0	0
07P		0	188	0	0	0	0	0
08P		0	167	0	0	0	0	0
09P		0	88	0	0	0	0	0
10P		0	53	0	0	0	0	0
11P		0	42	0	0	0	0	0
TOT		0	3965	400	0	0	0	0

STATE OF CONNECTICUT
 DEPARTMENT OF TRANSPORTATION
 BUREAU OF POLICY AND PLANNING
 PLANNING INVENTORY AND DATA

TRAFFIC RECORDER DATA

TOWN OF NEW HARTFORD		ROUTE 0044						DIRECTION B
SE OF ROUTE 219	DAY	SUN	MON	TUE	WED	THU	FRI	SAT
DATE		0	07/13/2009	07/14/2009	0	0	0	0
TYPE								
HOUR								
		2009 ADT = 11500		ACF = 0.98				

12A		0	0	58	0	0	0	0
01A		0	0	29	0	0	0	0
02A		0	0	20	0	0	0	0
03A		0	0	20	0	0	0	0
04A		0	0	69	0	0	0	0
05A		0	0	245	0	0	0	0
06A		0	0	670	0	0	0	0
07A		0	873	0	0	0	0	0
08A		0	929	0	0	0	0	0
09A		0	699	0	0	0	0	0
10A		0	694	0	0	0	0	0
11A		0	757	0	0	0	0	0
12P		0	797	0	0	0	0	0
01P		0	724	0	0	0	0	0
02P		0	829	0	0	0	0	0
03P		0	939	0	0	0	0	0
04P		0	1178	0	0	0	0	0
05P		0	1151	0	0	0	0	0
06P		0	763	0	0	0	0	0
07P		0	558	0	0	0	0	0
08P		0	470	0	0	0	0	0
09P		0	311	0	0	0	0	0
10P		0	166	0	0	0	0	0
11P		0	102	0	0	0	0	0
TOT		0	11940	1111	0	0	0	0

STATE OF CONNECTICUT
DEPARTMENT OF TRANSPORTATION
BUREAU OF POLICY AND PLANNING
PLANNING INVENTORY AND DATA

TRAFFIC RECORDER DATA

TOWN OF NEW HARTFORD
SW OF US 44(MAIN STREET)

ROUTE 219

DIRECTION B

DAY	SUN	MON	TUE	WED	THU	FRI	SAT
DATE	0	07/13/2009	07/14/2009	0	0	0	0
TYPE							
HOUR							

2009 ADT = 4600 ACF = 0.98

12A	0	0	26	0	0	0	0
01A	0	0	9	0	0	0	0
02A	0	0	4	0	0	0	0
03A	0	0	5	0	0	0	0
04A	0	0	21	0	0	0	0
05A	0	0	136	0	0	0	0
06A	0	0	315	0	0	0	0
07A	0	440	0	0	0	0	0
08A	0	401	0	0	0	0	0
09A	0	334	0	0	0	0	0
10A	0	297	0	0	0	0	0
11A	0	297	0	0	0	0	0
12P	0	325	0	0	0	0	0
01P	0	300	0	0	0	0	0
02P	0	330	0	0	0	0	0
03P	0	331	0	0	0	0	0
04P	0	393	0	0	0	0	0
05P	0	391	0	0	0	0	0
06P	0	308	0	0	0	0	0
07P	0	210	0	0	0	0	0
08P	0	194	0	0	0	0	0
09P	0	117	0	0	0	0	0
10P	0	53	0	0	0	0	0
11P	0	31	0	0	0	0	0
TOT	0	4752	516	0	0	0	0

STATE OF CONNECTICUT
DEPARTMENT OF TRANSPORTATION
BUREAU OF POLICY AND PLANNING
PLANNING INVENTORY AND DATA

TRAFFIC RECORDER DATA

TOWN OF NEW HARTFORD		ROUTE 219						DIRECTION B
EAST OF BLACK BRIDGE ROAD		SUN	MON	TUE	WED	THU	FRI	SAT
DAY	DATE	0	0	0	07/22/2009	07/23/2009	0	0
TYPE	HOUR	2009 ADT = 1800		ACF = 0.98		*****		
12A		0	0	0	0	8	0	0
01A		0	0	0	0	2	0	0
02A		0	0	0	0	1	0	0
03A		0	0	0	0	0	0	0
04A		0	0	0	12	12	0	0
05A		0	0	0	36	33	0	0
06A		0	0	0	75	0	0	0
07A		0	0	0	123	0	0	0
08A		0	0	0	125	0	0	0
09A		0	0	0	115	0	0	0
10A		0	0	0	110	0	0	0
11A		0	0	0	119	0	0	0
12P		0	0	0	147	0	0	0
01P		0	0	0	126	0	0	0
02P		0	0	0	118	0	0	0
03P		0	0	0	143	0	0	0
04P		0	0	0	170	0	0	0
05P		0	0	0	177	0	0	0
06P		0	0	0	147	0	0	0
07P		0	0	0	128	0	0	0
08P		0	0	0	79	0	0	0
09P		0	0	0	46	0	0	0
10P		0	0	0	35	0	0	0
11P		0	0	0	20	0	0	0
TOT		0	0	0	2051	56	0	0

STATE OF CONNECTICUT
DEPARTMENT OF TRANSPORTATION
BUREAU OF POLICY AND PLANNING
PLANNING INVENTORY AND DATA

TRAFFIC RECORDER DATA

TOWN OF NEW HARTFORD

ROUTE 219

DIRECTION B

EAST OF WEST HILL ROAD

DAY	SUN	MON	TUE	WED	THU	FRI	SAT
DATE	0	0	0	07/08/2009	07/09/2009	0	0
TYPE							
HOUR							

2009 ADT = 4300

ACF = 0.98

12A	0	0	0	0	24	0	0
01A	0	0	0	0	14	0	0
02A	0	0	0	0	2	0	0
03A	0	0	0	5	6	0	0
04A	0	0	0	18	0	0	0
05A	0	0	0	72	0	0	0
06A	0	0	0	177	0	0	0
07A	0	0	0	295	0	0	0
08A	0	0	0	330	0	0	0
09A	0	0	0	265	0	0	0
10A	0	0	0	252	0	0	0
11A	0	0	0	272	0	0	0
12P	0	0	0	307	0	0	0
01P	0	0	0	288	0	0	0
02P	0	0	0	327	0	0	0
03P	0	0	0	345	0	0	0
04P	0	0	0	394	0	0	0
05P	0	0	0	425	0	0	0
06P	0	0	0	351	0	0	0
07P	0	0	0	218	0	0	0
08P	0	0	0	177	0	0	0
09P	0	0	0	168	0	0	0
10P	0	0	0	75	0	0	0
11P	0	0	0	41	0	0	0
TOT	0	0	0	4802	46	0	0

STATE OF CONNECTICUT
 DEPARTMENT OF TRANSPORTATION
 BUREAU OF POLICY AND PLANNING
 PLANNING INVENTORY AND DATA

TRAFFIC RECORDER DATA

TOWN OF NEW HARTFORD	ROUTE							DIRECTION B
CEDAR LANE - SOUTH OF WINCHESTER ROAD	SUN	MON	TUE	WED	THU	FRI	SAT	
DAY								
DATE	0	0	0	05/20/2009	05/21/2009	0	0	
TYPE								
HOUR								
	2009 ADT = 1600		ACF = NA					

12A	0	0	0	0	4	0	0	
01A	0	0	0	0	7	0	0	
02A	0	0	0	0	0	0	0	
03A	0	0	0	0	3	0	0	
04A	0	0	0	0	10	0	0	
05A	0	0	0	25	0	0	0	
06A	0	0	0	113	0	0	0	
07A	0	0	0	132	0	0	0	
08A	0	0	0	118	0	0	0	
09A	0	0	0	80	0	0	0	
10A	0	0	0	75	0	0	0	
11A	0	0	0	72	0	0	0	
12P	0	0	0	85	0	0	0	
01P	0	0	0	87	0	0	0	
02P	0	0	0	106	0	0	0	
03P	0	0	0	126	0	0	0	
04P	0	0	0	165	0	0	0	
05P	0	0	0	189	0	0	0	
06P	0	0	0	113	0	0	0	
07P	0	0	0	78	0	0	0	
08P	0	0	0	80	0	0	0	
09P	0	0	0	53	0	0	0	
10P	0	0	0	24	0	0	0	
11P	0	0	0	14	0	0	0	
TOT	0	0	0	1735	24	0	0	

STATE OF CONNECTICUT
 DEPARTMENT OF TRANSPORTATION
 BUREAU OF POLICY AND PLANNING
 PLANNING INVENTORY AND DATA

TRAFFIC RECORDER DATA

TOWN OF NEW HARTFORD	ROUTE							DIRECTION B
HOLCOMB HILL ROAD - EAST OF PROSPECT ST	SUN	MON	TUE	WED	THU	FRI	SAT	
DAY								
DATE	0	07/13/2009	07/14/2009	0	0	0	0	
TYPE								
HOUR								
	2009 ADT = 1100		ACF = NA					

12A	0	0	6	0	0	0	0	
01A	0	0	1	0	0	0	0	
02A	0	0	3	0	0	0	0	
03A	0	0	0	0	0	0	0	
04A	0	0	0	0	0	0	0	
05A	0	0	21	0	0	0	0	
06A	0	28	35	0	0	0	0	
07A	0	75	0	0	0	0	0	
08A	0	105	0	0	0	0	0	
09A	0	75	0	0	0	0	0	
10A	0	65	0	0	0	0	0	
11A	0	58	0	0	0	0	0	
12P	0	71	0	0	0	0	0	
01P	0	60	0	0	0	0	0	
02P	0	69	0	0	0	0	0	
03P	0	91	0	0	0	0	0	
04P	0	119	0	0	0	0	0	
05P	0	113	0	0	0	0	0	
06P	0	80	0	0	0	0	0	
07P	0	43	0	0	0	0	0	
08P	0	36	0	0	0	0	0	
09P	0	33	0	0	0	0	0	
10P	0	9	0	0	0	0	0	
11P	0	12	0	0	0	0	0	
TOT	0	1142	66	0	0	0	0	

STATE OF CONNECTICUT
DEPARTMENT OF TRANSPORTATION
BUREAU OF POLICY AND PLANNING
PLANNING INVENTORY AND DATA

TRAFFIC RECORDER DATA

TOWN OF NEW HARTFORD		ROUTE						DIRECTION B
BRUNING RD - NW OF ROUTE 219		SUN	MON	TUE	WED	THU	FRI	SAT
DAY	DATE	0	0	07/07/2009	07/08/2009	0	0	0
TYPE	HOUR	2009 ADT = 500		ACF = NA				

12A		0	0	0	6	0	0	0
01A		0	0	0	1	0	0	0
02A		0	0	1	0	0	0	0
03A		0	0	2	0	0	0	0
04A		0	0	2	0	0	0	0
05A		0	0	9	0	0	0	0
06A		0	0	20	0	0	0	0
07A		0	0	42	0	0	0	0
08A		0	0	54	0	0	0	0
09A		0	0	36	0	0	0	0
10A		0	0	26	0	0	0	0
11A		0	0	30	0	0	0	0
12P		0	0	48	0	0	0	0
01P		0	0	28	0	0	0	0
02P		0	0	28	0	0	0	0
03P		0	0	31	0	0	0	0
04P		0	0	47	0	0	0	0
05P		0	0	42	0	0	0	0
06P		0	0	42	0	0	0	0
07P		0	0	24	0	0	0	0
08P		0	0	18	0	0	0	0
09P		0	0	16	0	0	0	0
10P		0	0	11	0	0	0	0
11P		0	0	8	0	0	0	0
TOT		0	0	565	7	0	0	0

STATE OF CONNECTICUT
DEPARTMENT OF TRANSPORTATION
BUREAU OF POLICY AND PLANNING
PLANNING INVENTORY AND DATA

TRAFFIC RECORDER DATA

TOWN OF NEW HARTFORD		ROUTE 202						DIRECTION E
EAST OF HARRISON ROAD		SUN	MON	TUE	WED	THU	FRI	SAT
DAY	DATE	0	0	0	05/20/2009	05/21/2009	0	0
TYPE	HOUR	2009 ADT = 8100		ACF = NA				

12A		0	0	0	0	27	0	0
01A		0	0	0	0	16	0	0
02A		0	0	0	0	10	0	0
03A		0	0	0	0	15	0	0
04A		0	0	0	0	31	0	0
05A		0	0	0	179	0	0	0
06A		0	0	0	501	0	0	0
07A		0	0	0	659	0	0	0
08A		0	0	0	565	0	0	0
09A		0	0	0	495	0	0	0
10A		0	0	0	598	0	0	0
11A		0	0	0	568	0	0	0
12P		0	0	0	529	0	0	0
01P		0	0	0	594	0	0	0
02P		0	0	0	586	0	0	0
03P		0	0	0	629	0	0	0
04P		0	0	0	649	0	0	0
05P		0	0	0	635	0	0	0
06P		0	0	0	528	0	0	0
07P		0	0	0	384	0	0	0
08P		0	0	0	270	0	0	0
09P		0	0	0	177	0	0	0
10P		0	0	0	71	0	0	0
11P		0	0	0	38	0	0	0
TOT		0	0	0	8655	99	0	0

STATE OF CONNECTICUT
DEPARTMENT OF TRANSPORTATION
BUREAU OF POLICY AND PLANNING
PLANNING INVENTORY AND DATA

TRAFFIC RECORDER DATA

TOWN OF NEW HARTFORD		ROUTE 202						DIRECTION W
EAST OF HARRISON ROAD		SUN	MON	TUE	WED	THU	FRI	SAT
DAY	DATE	0	0	0	05/20/2009	05/21/2009	0	0
TYPE	HOUR	2009 ADT = 8000		ACF = NA				

12A		0	0	0	0	38	0	0
01A		0	0	0	0	21	0	0
02A		0	0	0	0	10	0	0
03A		0	0	0	0	11	0	0
04A		0	0	0	0	26	0	0
05A		0	0	0	63	0	0	0
06A		0	0	0	251	0	0	0
07A		0	0	0	398	0	0	0
08A		0	0	0	488	0	0	0
09A		0	0	0	450	0	0	0
10A		0	0	0	499	0	0	0
11A		0	0	0	528	0	0	0
12P		0	0	0	546	0	0	0
01P		0	0	0	610	0	0	0
02P		0	0	0	634	0	0	0
03P		0	0	0	670	0	0	0
04P		0	0	0	770	0	0	0
05P		0	0	0	805	0	0	0
06P		0	0	0	632	0	0	0
07P		0	0	0	412	0	0	0
08P		0	0	0	368	0	0	0
09P		0	0	0	232	0	0	0
10P		0	0	0	134	0	0	0
11P		0	0	0	71	0	0	0
TOT		0	0	0	8561	106	0	0

STATE OF CONNECTICUT
 DEPARTMENT OF TRANSPORTATION
 BUREAU OF POLICY AND PLANNING
 PLANNING INVENTORY AND DATA

TRAFFIC RECORDER DATA

TOWN OF NEW HARTFORD		ROUTE 219						DIRECTION B
NE OF RATLUM ROAD		SUN	MON	TUE	WED	THU	FRI	SAT
DAY	DATE	0	07/13/2009	07/14/2009	0	0	0	0
TYPE	HOUR	2009 ADT = 1200		ACF = 0.98		*****		
12A		0	0	1	0	0	0	0
01A		0	0	3	0	0	0	0
02A		0	0	2	0	0	0	0
03A		0	0	2	0	0	0	0
04A		0	0	7	0	0	0	0
05A		0	0	22	0	0	0	0
06A		0	62	60	0	0	0	0
07A		0	100	0	0	0	0	0
08A		0	76	0	0	0	0	0
09A		0	76	0	0	0	0	0
10A		0	70	0	0	0	0	0
11A		0	67	0	0	0	0	0
12P		0	93	0	0	0	0	0
01P		0	105	0	0	0	0	0
02P		0	97	0	0	0	0	0
03P		0	97	0	0	0	0	0
04P		0	110	0	0	0	0	0
05P		0	108	0	0	0	0	0
06P		0	94	0	0	0	0	0
07P		0	86	0	0	0	0	0
08P		0	53	0	0	0	0	0
09P		0	26	0	0	0	0	0
10P		0	23	0	0	0	0	0
11P		0	15	0	0	0	0	0
TOT		0	1358	97	0	0	0	0

STATE OF CONNECTICUT
DEPARTMENT OF TRANSPORTATION
BUREAU OF POLICY AND PLANNING
PLANNING INVENTORY AND DATA

TRAFFIC RECORDER DATA

TOWN OF NEW HARTFORD	ROUTE						DIRECTION B
HARMONY HILL ROAD - SW OF COTTON HILL RD	SUN	MON	TUE	WED	THU	FRI	SAT
DAY							
DATE	0	0	06/30/2009	07/01/2009	07/02/2009	0	0
TYPE							
HOUR							
	2009 ADT = 500		ACF = NA				

12A	0	0	0	6	4	0	0
01A	0	0	0	1	4	0	0
02A	0	0	0	0	2	0	0
03A	0	0	0	0	0	0	0
04A	0	0	0	3	4	0	0
05A	0	0	0	12	11	0	0
06A	0	0	0	22	25	0	0
07A	0	0	0	51	44	0	0
08A	0	0	0	20	20	0	0
09A	0	0	0	28	24	0	0
10A	0	0	0	32	34	0	0
11A	0	0	27	35	0	0	0
12P	0	0	28	28	0	0	0
01P	0	0	27	33	0	0	0
02P	0	0	32	33	0	0	0
03P	0	0	40	41	0	0	0
04P	0	0	49	49	0	0	0
05P	0	0	59	49	0	0	0
06P	0	0	41	39	0	0	0
07P	0	0	30	26	0	0	0
08P	0	0	21	20	0	0	0
09P	0	0	15	21	0	0	0
10P	0	0	5	15	0	0	0
11P	0	0	5	3	0	0	0
TOT	0	0	379	567	172	0	0

STATE OF CONNECTICUT
DEPARTMENT OF TRANSPORTATION
BUREAU OF POLICY AND PLANNING
PLANNING INVENTORY AND DATA

TRAFFIC RECORDER DATA

TOWN OF NEW HARTFORD	ROUTE							DIRECTION B	
WEST HILL ROAD - WEST OF NILES ROAD									
DAY	SUN	MON	TUE	WED	THU	FRI	SAT		
DATE	0	0	0	05/20/2009	05/21/2009	0	0		
TYPE									
HOUR									
	2009 ADT = 1400		ACF = NA						

12A	0	0	0	0	2	0	0		
01A	0	0	0	0	2	0	0		
02A	0	0	0	0	2	0	0		
03A	0	0	0	0	1	0	0		
04A	0	0	0	0	9	0	0		
05A	0	0	0	23	0	0	0		
06A	0	0	0	50	0	0	0		
07A	0	0	0	94	0	0	0		
08A	0	0	0	103	0	0	0		
09A	0	0	0	69	0	0	0		
10A	0	0	0	74	0	0	0		
11A	0	0	0	84	0	0	0		
12P	0	0	0	77	0	0	0		
01P	0	0	0	91	0	0	0		
02P	0	0	0	84	0	0	0		
03P	0	0	0	129	0	0	0		
04P	0	0	0	156	0	0	0		
05P	0	0	0	154	0	0	0		
06P	0	0	0	128	0	0	0		
07P	0	0	0	85	0	0	0		
08P	0	0	0	73	0	0	0		
09P	0	0	0	41	0	0	0		
10P	0	0	0	16	0	0	0		
11P	0	0	0	19	0	0	0		
TOT	0	0	0	1550	16	0	0		

STATE OF CONNECTICUT
DEPARTMENT OF TRANSPORTATION
BUREAU OF POLICY AND PLANNING
PLANNING INVENTORY AND DATA

TRAFFIC RECORDER DATA

TOWN OF NEW HARTFORD		ROUTE 202						DIRECTION B
EAST OF SOUTH ROAD		SUN	MON	TUE	WED	THU	FRI	SAT
DAY	DATE	0	0	07/14/2009	07/15/2009	07/16/2009	0	0
TYPE	HOUR	2009 ADT = 10100		ACF = NA				

12A		0	0	0	50	72	0	0
01A		0	0	0	15	30	0	0
02A		0	0	0	29	17	0	0
03A		0	0	0	27	24	0	0
04A		0	0	0	51	54	0	0
05A		0	0	0	174	152	0	0
06A		0	0	622	607	0	0	0
07A		0	0	820	831	0	0	0
08A		0	0	743	710	0	0	0
09A		0	0	561	519	0	0	0
10A		0	0	535	547	0	0	0
11A		0	0	594	600	0	0	0
12P		0	0	611	627	0	0	0
01P		0	0	612	637	0	0	0
02P		0	0	658	736	0	0	0
03P		0	0	787	824	0	0	0
04P		0	0	945	990	0	0	0
05P		0	0	986	1199	0	0	0
06P		0	0	737	731	0	0	0
07P		0	0	456	555	0	0	0
08P		0	0	388	411	0	0	0
09P		0	0	274	354	0	0	0
10P		0	0	154	223	0	0	0
11P		0	0	91	100	0	0	0
TOT		0	0	10574	11547	349	0	0

STATE OF CONNECTICUT
DEPARTMENT OF TRANSPORTATION
BUREAU OF POLICY AND PLANNING
PLANNING INVENTORY AND DATA

TRAFFIC RECORDER DATA

TOWN OF NEW HARTFORD	ROUTE							DIRECTION B
SHAFFER RD - SOUTH OF EAST COTTON HILL RD	SUN	MON	TUE	WED	THU	FRI	SAT	
DAY	0	0	06/30/2009	07/01/2009	0	0	0	
DATE								
TYPE								
HOUR								
	2009 ADT = 300	ACF = NA						

12A	0	0	0	2	0	0	0	
01A	0	0	0	0	0	0	0	
02A	0	0	0	0	0	0	0	
03A	0	0	0	1	0	0	0	
04A	0	0	0	2	0	0	0	
05A	0	0	0	9	0	0	0	
06A	0	0	0	17	0	0	0	
07A	0	0	0	16	0	0	0	
08A	0	0	0	19	0	0	0	
09A	0	0	0	19	0	0	0	
10A	0	0	0	7	0	0	0	
11A	0	0	14	0	0	0	0	
12P	0	0	14	0	0	0	0	
01P	0	0	23	0	0	0	0	
02P	0	0	15	0	0	0	0	
03P	0	0	27	0	0	0	0	
04P	0	0	34	0	0	0	0	
05P	0	0	33	0	0	0	0	
06P	0	0	27	0	0	0	0	
07P	0	0	20	0	0	0	0	
08P	0	0	16	0	0	0	0	
09P	0	0	10	0	0	0	0	
10P	0	0	4	0	0	0	0	
11P	0	0	2	0	0	0	0	
TOT	0	0	239	92	0	0	0	

STATE OF CONNECTICUT
DEPARTMENT OF TRANSPORTATION
BUREAU OF POLICY AND PLANNING
PLANNING INVENTORY AND DATA

TRAFFIC RECORDER DATA

TOWN OF NEW HARTFORD		ROUTE 219						DIRECTION B
SW OF RATLUM ROAD		SUN	MON	TUE	WED	THU	FRI	SAT
DAY	DATE	0	07/13/2009	07/14/2009	0	0	0	0
TYPE	HOUR	2009 ADT = 1600		ACF = 0.98		*****		
12A		0	0	5	0	0	0	0
01A		0	0	8	0	0	0	0
02A		0	0	2	0	0	0	0
03A		0	0	2	0	0	0	0
04A		0	0	6	0	0	0	0
05A		0	0	30	0	0	0	0
06A		0	74	78	0	0	0	0
07A		0	122	0	0	0	0	0
08A		0	100	0	0	0	0	0
09A		0	98	0	0	0	0	0
10A		0	93	0	0	0	0	0
11A		0	95	0	0	0	0	0
12P		0	121	0	0	0	0	0
01P		0	133	0	0	0	0	0
02P		0	137	0	0	0	0	0
03P		0	123	0	0	0	0	0
04P		0	135	0	0	0	0	0
05P		0	143	0	0	0	0	0
06P		0	135	0	0	0	0	0
07P		0	111	0	0	0	0	0
08P		0	68	0	0	0	0	0
09P		0	35	0	0	0	0	0
10P		0	26	0	0	0	0	0
11P		0	20	0	0	0	0	0
TOT		0	1769	131	0	0	0	0

STATE OF CONNECTICUT
DEPARTMENT OF TRANSPORTATION
BUREAU OF POLICY AND PLANNING
PLANNING INVENTORY AND DATA

TRAFFIC RECORDER DATA

TOWN OF NEW HARTFORD	ROUTE							DIRECTION B
WEST HILL ROAD - NE OF STUB HOLLOW ROAD	SUN	MON	TUE	WED	THU	FRI	SAT	
DAY								
DATE	0	0	0	07/08/2009	07/09/2009	0	0	
TYPE								
HOUR								
	2009 ADT = 1600		ACF = NA					

12A	0	0	0	0	11	0	0	
01A	0	0	0	0	3	0	0	
02A	0	0	0	0	0	0	0	
03A	0	0	0	4	3	0	0	
04A	0	0	0	5	0	0	0	
05A	0	0	0	27	0	0	0	
06A	0	0	0	62	0	0	0	
07A	0	0	0	107	0	0	0	
08A	0	0	0	137	0	0	0	
09A	0	0	0	75	0	0	0	
10A	0	0	0	88	0	0	0	
11A	0	0	0	84	0	0	0	
12P	0	0	0	111	0	0	0	
01P	0	0	0	90	0	0	0	
02P	0	0	0	127	0	0	0	
03P	0	0	0	108	0	0	0	
04P	0	0	0	152	0	0	0	
05P	0	0	0	182	0	0	0	
06P	0	0	0	164	0	0	0	
07P	0	0	0	83	0	0	0	
08P	0	0	0	85	0	0	0	
09P	0	0	0	77	0	0	0	
10P	0	0	0	26	0	0	0	
11P	0	0	0	17	0	0	0	
TOT	0	0	0	1811	17	0	0	

STATE OF CONNECTICUT
DEPARTMENT OF TRANSPORTATION
BUREAU OF POLICY AND PLANNING
PLANNING INVENTORY AND DATA

TRAFFIC RECORDER DATA

TOWN OF NEW HARTFORD		ROUTE 202						DIRECTION E
WEST OF ROUTE 219(TOWN HILL ROAD)		SUN	MON	TUE	WED	THU	FRI	SAT
DAY	DATE	0	0	07/14/2009	07/15/2009	07/16/2009	0	0
TYPE	HOUR	2009 ADT = 6300		ACF = NA				

12A		0	0	0	27	29	0	0
01A		0	0	0	9	15	0	0
02A		0	0	0	18	7	0	0
03A		0	0	0	14	20	0	0
04A		0	0	0	41	42	0	0
05A		0	0	157	173	155	0	0
06A		0	0	548	531	0	0	0
07A		0	0	656	661	0	0	0
08A		0	0	524	531	0	0	0
09A		0	0	425	416	0	0	0
10A		0	0	380	403	0	0	0
11A		0	0	404	399	0	0	0
12P		0	0	411	367	0	0	0
01P		0	0	397	416	0	0	0
02P		0	0	351	408	0	0	0
03P		0	0	410	424	0	0	0
04P		0	0	481	520	0	0	0
05P		0	0	428	524	0	0	0
06P		0	0	403	388	0	0	0
07P		0	0	238	282	0	0	0
08P		0	0	190	230	0	0	0
09P		0	0	149	194	0	0	0
10P		0	0	86	97	0	0	0
11P		0	0	52	53	0	0	0
TOT		0	0	6690	7126	268	0	0

STATE OF CONNECTICUT
 DEPARTMENT OF TRANSPORTATION
 BUREAU OF POLICY AND PLANNING
 PLANNING INVENTORY AND DATA

TRAFFIC RECORDER DATA

TOWN OF NEW HARTFORD ROUTE 202 DIRECTION W

WEST OF ROUTE 219(TOWN HILL ROAD)

DAY	SUN	MON	TUE	WED	THU	FRI	SAT
DATE	0	0	07/14/2009	07/15/2009	07/16/2009	0	0
TYPE							
HOUR							

2009 ADT = 6200 ACF = NA

12A	0	0	0	41	56	0	0
01A	0	0	0	14	27	0	0
02A	0	0	0	19	11	0	0
03A	0	0	0	14	9	0	0
04A	0	0	0	22	25	0	0
05A	0	0	47	53	47	0	0
06A	0	0	187	165	0	0	0
07A	0	0	277	314	0	0	0
08A	0	0	363	338	0	0	0
09A	0	0	290	318	0	0	0
10A	0	0	309	314	0	0	0
11A	0	0	346	365	0	0	0
12P	0	0	373	396	0	0	0
01P	0	0	391	397	0	0	0
02P	0	0	480	515	0	0	0
03P	0	0	554	599	0	0	0
04P	0	0	669	699	0	0	0
05P	0	0	756	841	0	0	0
06P	0	0	491	501	0	0	0
07P	0	0	306	386	0	0	0
08P	0	0	280	316	0	0	0
09P	0	0	207	227	0	0	0
10P	0	0	107	169	0	0	0
11P	0	0	59	77	0	0	0
TOT	0	0	6492	7100	175	0	0

STATE OF CONNECTICUT
DEPARTMENT OF TRANSPORTATION
BUREAU OF POLICY AND PLANNING
PLANNING INVENTORY AND DATA

TRAFFIC RECORDER DATA

TOWN OF NEW HARTFORD	ROUTE 202						DIRECTION E
EAST OF ROUTE 219(TOWN HILL ROAD)	SUN	MON	TUE	WED	THU	FRI	SAT
DAY	0	0	07/14/2009	07/15/2009	07/16/2009	0	0
DATE							
TYPE							
HOUR							
	2009 ADT = 5600		ACF = NA				

12A	0	0	0	22	23	0	0
01A	0	0	0	7	13	0	0
02A	0	0	0	19	5	0	0
03A	0	0	0	15	19	0	0
04A	0	0	0	35	38	0	0
05A	0	0	0	143	117	0	0
06A	0	0	494	476	0	0	0
07A	0	0	611	617	0	0	0
08A	0	0	492	494	0	0	0
09A	0	0	390	369	0	0	0
10A	0	0	335	358	0	0	0
11A	0	0	347	342	0	0	0
12P	0	0	370	335	0	0	0
01P	0	0	356	361	0	0	0
02P	0	0	313	389	0	0	0
03P	0	0	366	395	0	0	0
04P	0	0	424	427	0	0	0
05P	0	0	362	483	0	0	0
06P	0	0	344	332	0	0	0
07P	0	0	203	248	0	0	0
08P	0	0	172	211	0	0	0
09P	0	0	120	170	0	0	0
10P	0	0	81	84	0	0	0
11P	0	0	48	38	0	0	0
TOT	0	0	5828	6370	215	0	0

STATE OF CONNECTICUT
DEPARTMENT OF TRANSPORTATION
BUREAU OF POLICY AND PLANNING
PLANNING INVENTORY AND DATA

TRAFFIC RECORDER DATA

TOWN OF NEW HARTFORD		ROUTE 202						DIRECTION W
EAST OF ROUTE 219(TOWN HILL ROAD)		SUN	MON	TUE	WED	THU	FRI	SAT
DAY	DATE	0	0	07/14/2009	07/15/2009	07/16/2009	0	0
TYPE	HOUR	2009 ADT = 5500		ACF = NA				

12A		0	0	0	33	54	0	0
01A		0	0	0	15	21	0	0
02A		0	0	0	17	14	0	0
03A		0	0	0	13	7	0	0
04A		0	0	0	21	19	0	0
05A		0	0	0	46	42	0	0
06A		0	0	156	142	0	0	0
07A		0	0	239	271	0	0	0
08A		0	0	320	296	0	0	0
09A		0	0	233	258	0	0	0
10A		0	0	266	261	0	0	0
11A		0	0	306	326	0	0	0
12P		0	0	330	359	0	0	0
01P		0	0	336	349	0	0	0
02P		0	0	418	431	0	0	0
03P		0	0	503	516	0	0	0
04P		0	0	586	629	0	0	0
05P		0	0	689	799	0	0	0
06P		0	0	447	475	0	0	0
07P		0	0	286	356	0	0	0
08P		0	0	252	265	0	0	0
09P		0	0	192	214	0	0	0
10P		0	0	96	155	0	0	0
11P		0	0	54	70	0	0	0
TOT		0	0	5709	6317	157	0	0

STATE OF CONNECTICUT
 DEPARTMENT OF TRANSPORTATION
 BUREAU OF POLICY AND PLANNING
 PLANNING INVENTORY AND DATA

TRAFFIC RECORDER DATA

TOWN OF NEW HARTFORD		ROUTE 0044						DIRECTION B
NW OF ROUTE 219	DAY	SUN	MON	TUE	WED	THU	FRI	SAT
DATE		0	07/13/2009	07/14/2009	0	0	0	0
TYPE								
HOUR								
		2009 ADT = 9800		ACF = 0.98				

12A		0	0	43	0	0	0	0
01A		0	0	25	0	0	0	0
02A		0	0	15	0	0	0	0
03A		0	0	20	0	0	0	0
04A		0	0	63	0	0	0	0
05A		0	0	239	0	0	0	0
06A		0	0	552	0	0	0	0
07A		0	709	0	0	0	0	0
08A		0	779	0	0	0	0	0
09A		0	627	0	0	0	0	0
10A		0	635	0	0	0	0	0
11A		0	685	0	0	0	0	0
12P		0	710	0	0	0	0	0
01P		0	622	0	0	0	0	0
02P		0	766	0	0	0	0	0
03P		0	824	0	0	0	0	0
04P		0	973	0	0	0	0	0
05P		0	925	0	0	0	0	0
06P		0	596	0	0	0	0	0
07P		0	431	0	0	0	0	0
08P		0	407	0	0	0	0	0
09P		0	270	0	0	0	0	0
10P		0	140	0	0	0	0	0
11P		0	94	0	0	0	0	0
TOT		0	10193	957	0	0	0	0

STATE OF CONNECTICUT
DEPARTMENT OF TRANSPORTATION
BUREAU OF POLICY AND PLANNING
PLANNING INVENTORY AND DATA

TRAFFIC RECORDER DATA

TOWN OF NEW HARTFORD		ROUTE						DIRECTION B
WEST HILL ROAD - EAST OF NILES ROAD		SUN	MON	TUE	WED	THU	FRI	SAT
DAY	DATE	0	0	0	05/20/2009	05/21/2009	0	0
TYPE	HOUR	2009 ADT = 1000		ACF = NA				

12A		0	0	0	0	4	0	0
01A		0	0	0	0	2	0	0
02A		0	0	0	0	2	0	0
03A		0	0	0	0	2	0	0
04A		0	0	0	0	6	0	0
05A		0	0	0	10	0	0	0
06A		0	0	0	37	0	0	0
07A		0	0	0	78	0	0	0
08A		0	0	0	80	0	0	0
09A		0	0	0	56	0	0	0
10A		0	0	0	50	0	0	0
11A		0	0	0	57	0	0	0
12P		0	0	0	54	0	0	0
01P		0	0	0	66	0	0	0
02P		0	0	0	56	0	0	0
03P		0	0	0	89	0	0	0
04P		0	0	0	116	0	0	0
05P		0	0	0	117	0	0	0
06P		0	0	0	100	0	0	0
07P		0	0	0	63	0	0	0
08P		0	0	0	48	0	0	0
09P		0	0	0	27	0	0	0
10P		0	0	0	8	0	0	0
11P		0	0	0	11	0	0	0
TOT		0	0	0	1123	16	0	0

STATE OF CONNECTICUT
 DEPARTMENT OF TRANSPORTATION
 BUREAU OF POLICY AND PLANNING
 PLANNING INVENTORY AND DATA

TRAFFIC RECORDER DATA

TOWN OF NEW HARTFORD

ROUTE 0044

DIRECTION B

AT CANTON TOWN LINE

DAY	SUN	MON	TUE	WED	THU	FRI	SAT
DATE	0	07/13/2009	07/14/2009	0	0	0	0
TYPE							
HOUR							

2009 ADT = 11100 ACF = 0.98

12A	0	0	67	0	0	0	0
01A	0	0	28	0	0	0	0
02A	0	0	25	0	0	0	0
03A	0	0	26	0	0	0	0
04A	0	0	75	0	0	0	0
05A	0	0	246	0	0	0	0
06A	0	0	717	0	0	0	0
07A	0	837	0	0	0	0	0
08A	0	845	0	0	0	0	0
09A	0	629	0	0	0	0	0
10A	0	617	0	0	0	0	0
11A	0	653	0	0	0	0	0
12P	0	719	0	0	0	0	0
01P	0	688	0	0	0	0	0
02P	0	786	0	0	0	0	0
03P	0	948	0	0	0	0	0
04P	0	1203	0	0	0	0	0
05P	0	1117	0	0	0	0	0
06P	0	777	0	0	0	0	0
07P	0	519	0	0	0	0	0
08P	0	458	0	0	0	0	0
09P	0	308	0	0	0	0	0
10P	0	178	0	0	0	0	0
11P	0	93	0	0	0	0	0
TOT	0	11375	1184	0	0	0	0

STATE OF CONNECTICUT
DEPARTMENT OF TRANSPORTATION
BUREAU OF POLICY AND PLANNING
PLANNING INVENTORY AND DATA

TRAFFIC RECORDER DATA

TOWN OF NEW HARTFORD		ROUTE 219						DIRECTION E
NE OF PROSPECT STREET		SUN	MON	TUE	WED	THU	FRI	SAT
DAY	DATE	0	07/13/2009	07/14/2009	07/15/2009	0	0	0
TYPE	HOUR	2009 ADT = 1100		ACF = NA				

12A		0	0	3	2	0	0	0
01A		0	0	3	3	0	0	0
02A		0	0	0	4	0	0	0
03A		0	0	1	2	0	0	0
04A		0	0	8	11	0	0	0
05A		0	0	30	31	0	0	0
06A		0	86	113	0	0	0	0
07A		0	113	125	0	0	0	0
08A		0	66	59	0	0	0	0
09A		0	66	57	0	0	0	0
10A		0	64	66	0	0	0	0
11A		0	65	74	0	0	0	0
12P		0	92	71	0	0	0	0
01P		0	65	57	0	0	0	0
02P		0	86	97	0	0	0	0
03P		0	68	101	0	0	0	0
04P		0	66	88	0	0	0	0
05P		0	74	80	0	0	0	0
06P		0	49	46	0	0	0	0
07P		0	40	43	0	0	0	0
08P		0	38	38	0	0	0	0
09P		0	21	21	0	0	0	0
10P		0	17	18	0	0	0	0
11P		0	11	11	0	0	0	0
TOT		0	1087	1210	53	0	0	0

STATE OF CONNECTICUT
 DEPARTMENT OF TRANSPORTATION
 BUREAU OF POLICY AND PLANNING
 PLANNING INVENTORY AND DATA

TRAFFIC RECORDER DATA

TOWN OF NEW HARTFORD	ROUTE 219							DIRECTION W
NE OF PROSPECT STREET	SUN	MON	TUE	WED	THU	FRI	SAT	
DAY	0	07/13/2009	07/14/2009	07/15/2009	0	0	0	
DATE								
TYPE								
HOUR								
	2009 ADT = 1100		ACF = NA					

12A	0	0	6	7	0	0	0	
01A	0	0	4	4	0	0	0	
02A	0	0	0	2	0	0	0	
03A	0	0	3	2	0	0	0	
04A	0	0	3	0	0	0	0	
05A	0	0	25	23	0	0	0	
06A	0	32	34	0	0	0	0	
07A	0	52	47	0	0	0	0	
08A	0	62	57	0	0	0	0	
09A	0	57	58	0	0	0	0	
10A	0	58	63	0	0	0	0	
11A	0	70	58	0	0	0	0	
12P	0	68	75	0	0	0	0	
01P	0	80	86	0	0	0	0	
02P	0	84	86	0	0	0	0	
03P	0	107	130	0	0	0	0	
04P	0	88	114	0	0	0	0	
05P	0	104	124	0	0	0	0	
06P	0	83	78	0	0	0	0	
07P	0	76	61	0	0	0	0	
08P	0	35	36	0	0	0	0	
09P	0	19	20	0	0	0	0	
10P	0	13	22	0	0	0	0	
11P	0	18	17	0	0	0	0	
TOT	0	1106	1207	38	0	0	0	

STATE OF CONNECTICUT
DEPARTMENT OF TRANSPORTATION
BUREAU OF POLICY AND PLANNING
PLANNING INVENTORY AND DATA

TRAFFIC RECORDER DATA

TOWN OF NEW HARTFORD	ROUTE							DIRECTION N
COTTON HILL ROAD - SOUTH OF US 202	SUN	MON	TUE	WED	THU	FRI	SAT	
DAY								
DATE	0	0	06/30/2009	07/01/2009	07/02/2009	0	0	
TYPE								
HOUR								
	2009 ADT = 350		ACF = NA					

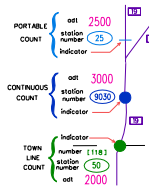
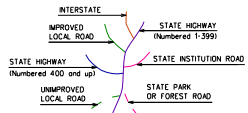
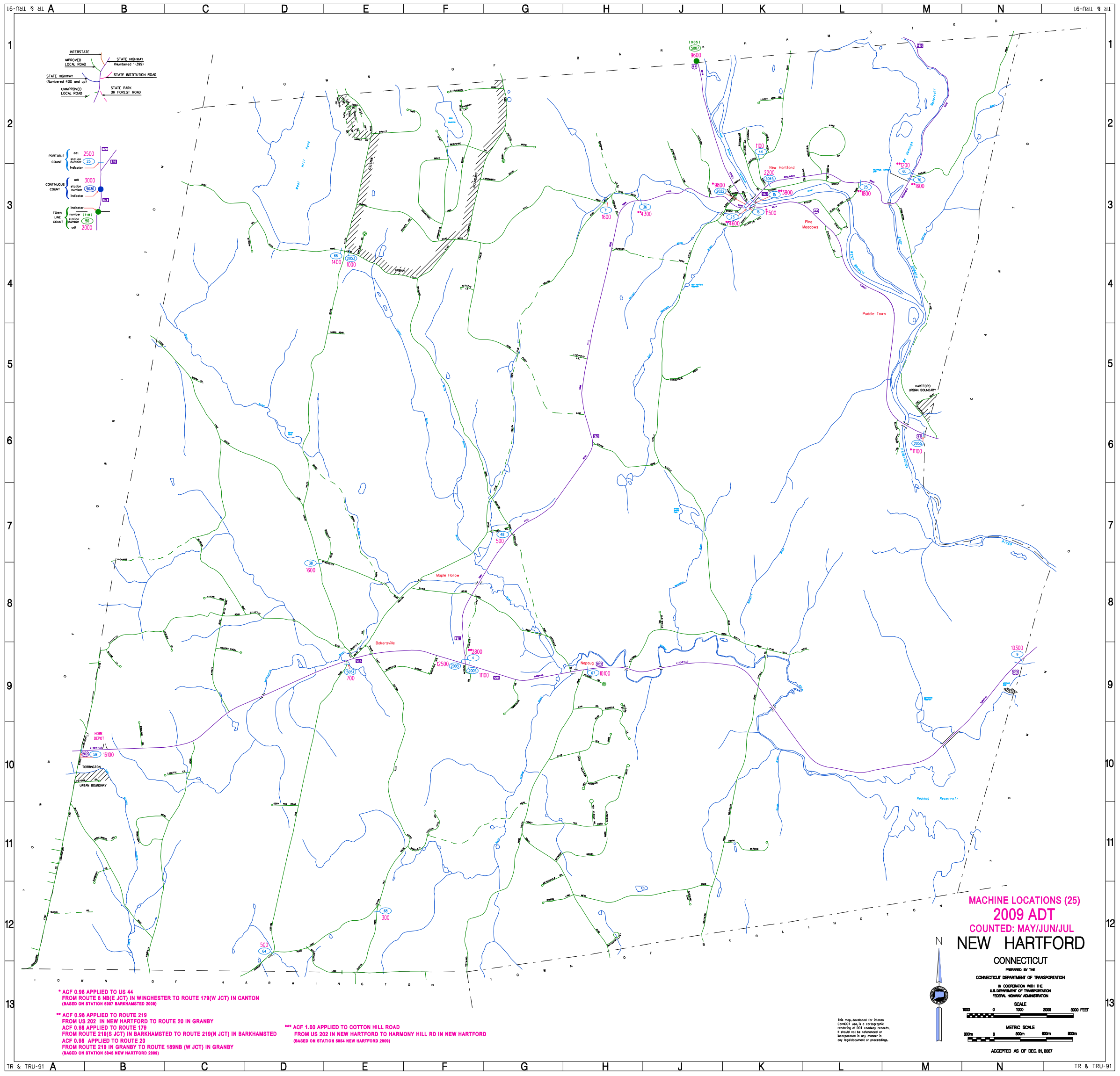
12A	0	0	0	2	4	0	0	
01A	0	0	0	3	3	0	0	
02A	0	0	0	0	1	0	0	
03A	0	0	0	0	1	0	0	
04A	0	0	0	3	1	0	0	
05A	0	0	0	5	7	0	0	
06A	0	0	0	25	21	0	0	
07A	0	0	0	30	32	0	0	
08A	0	0	0	19	23	0	0	
09A	0	0	0	30	17	0	0	
10A	0	0	30	17	16	0	0	
11A	0	0	25	27	0	0	0	
12P	0	0	23	20	0	0	0	
01P	0	0	23	19	0	0	0	
02P	0	0	19	17	0	0	0	
03P	0	0	25	21	0	0	0	
04P	0	0	29	19	0	0	0	
05P	0	0	26	20	0	0	0	
06P	0	0	16	24	0	0	0	
07P	0	0	26	15	0	0	0	
08P	0	0	12	15	0	0	0	
09P	0	0	10	9	0	0	0	
10P	0	0	2	6	0	0	0	
11P	0	0	2	2	0	0	0	
TOT	0	0	268	348	126	0	0	

STATE OF CONNECTICUT
DEPARTMENT OF TRANSPORTATION
BUREAU OF POLICY AND PLANNING
PLANNING INVENTORY AND DATA

TRAFFIC RECORDER DATA

TOWN OF NEW HARTFORD	ROUTE							DIRECTION S
COTTON HILL ROAD - SOUTH OF US 202	SUN	MON	TUE	WED	THU	FRI	SAT	
DAY								
DATE	0	0	06/30/2009	07/01/2009	07/02/2009	0	0	
TYPE								
HOUR								
	2009 ADT = 350		ACF = NA					

12A	0	0	0	4	7	0	0	
01A	0	0	0	2	5	0	0	
02A	0	0	0	0	1	0	0	
03A	0	0	0	1	0	0	0	
04A	0	0	0	1	0	0	0	
05A	0	0	0	1	1	0	0	
06A	0	0	0	6	8	0	0	
07A	0	0	0	11	8	0	0	
08A	0	0	0	7	5	0	0	
09A	0	0	0	17	10	0	0	
10A	0	0	22	14	20	0	0	
11A	0	0	28	22	0	0	0	
12P	0	0	22	26	0	0	0	
01P	0	0	22	20	0	0	0	
02P	0	0	23	26	0	0	0	
03P	0	0	31	35	0	0	0	
04P	0	0	52	31	0	0	0	
05P	0	0	44	45	0	0	0	
06P	0	0	40	19	0	0	0	
07P	0	0	20	23	0	0	0	
08P	0	0	20	19	0	0	0	
09P	0	0	12	21	0	0	0	
10P	0	0	8	8	0	0	0	
11P	0	0	7	3	0	0	0	
TOT	0	0	351	362	65	0	0	



* ACF 0.98 APPLIED TO US 44
FROM ROUTE 8 NB(E JCT) IN WINCHESTER TO ROUTE 179(W JCT) IN CANTON
(BASED ON STATION 5907 BARKHAMSTED 2009)

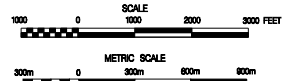
** ACF 0.98 APPLIED TO ROUTE 218
FROM US 202 IN NEW HARTFORD TO ROUTE 20 IN GRANBY
ACF 0.98 APPLIED TO ROUTE 179
FROM ROUTE 219(S JCT) IN BARKHAMSTED TO ROUTE 219(N JCT) IN BARKHAMSTED
ACF 0.98 APPLIED TO ROUTE 20
FROM ROUTE 219 IN GRANBY TO ROUTE 189NB (W JCT) IN GRANBY
(BASED ON STATION 5046 NEW HARTFORD 2009)

*** ACF 1.00 APPLIED TO COTTON HILL ROAD
FROM US 202 IN NEW HARTFORD TO HARMONY HILL RD IN NEW HARTFORD
(BASED ON STATION 5954 NEW HARTFORD 2009)

**MACHINE LOCATIONS (25)
2009 ADT
COUNTED: MAY/JUN/JUL
NEW HARTFORD**

CONNECTICUT

PREPARED BY THE
CONNECTICUT DEPARTMENT OF TRANSPORTATION
IN COOPERATION WITH THE
U.S. DEPARTMENT OF TRANSPORTATION
FEDERAL HIGHWAY ADMINISTRATION



ACCEPTED AS OF DEC. 31, 2007

This map, developed for Internal
CONDOT use, is a cartographic
rendering of DOT roadway records.
It should not be referenced or
incorporated in any manner in
any legal document or proceedings.

STATE OF CONNECTICUT
DEPARTMENT OF TRANSPORTATION
BUREAU OF POLICY AND PLANNING
PLANNING INVENTORY AND DATA

TRAFFIC RECORDER DATA

TOWN OF BARKHAMSTED		ROUTE 0044						DIRECTION E
AT NEW HARTFORD TOWN LINE		SUN	MON	TUE	WED	THU	FRI	SAT
DAY	DATE	0	0	01/31/2012	02/01/2012	02/02/2012	0	0
TYPE	HOUR	2012 ADT = 5200		ACF = NA				

12A		0	0	0	6	12	0	0
01A		0	0	0	7	6	0	0
02A		0	0	0	7	7	0	0
03A		0	0	0	9	5	0	0
04A		0	0	41	39	43	0	0
05A		0	0	171	182	0	0	0
06A		0	0	394	361	0	0	0
07A		0	0	552	563	0	0	0
08A		0	0	391	402	0	0	0
09A		0	0	292	284	0	0	0
10A		0	0	309	289	0	0	0
11A		0	0	282	301	0	0	0
12P		0	0	283	282	0	0	0
01P		0	0	287	271	0	0	0
02P		0	0	310	344	0	0	0
03P		0	0	329	332	0	0	0
04P		0	0	309	333	0	0	0
05P		0	0	296	287	0	0	0
06P		0	0	210	219	0	0	0
07P		0	0	125	110	0	0	0
08P		0	0	116	104	0	0	0
09P		0	0	87	81	0	0	0
10P		0	0	31	37	0	0	0
11P		0	0	21	19	0	0	0
TOT		0	0	4836	4869	73	0	0

STATE OF CONNECTICUT
DEPARTMENT OF TRANSPORTATION
BUREAU OF POLICY AND PLANNING
PLANNING INVENTORY AND DATA

TRAFFIC RECORDER DATA

TOWN OF BARKHAMSTED	ROUTE 0044						DIRECTION W
AT NEW HARTFORD TOWN LINE	SUN	MON	TUE	WED	THU	FRI	SAT
DAY	0	0	01/31/2012	02/01/2012	02/02/2012	0	0
DATE							
TYPE							
HOUR							
	2012 ADT = 5100		ACF = NA				

12A	0	0	0	32	27	0	0
01A	0	0	0	21	14	0	0
02A	0	0	0	9	8	0	0
03A	0	0	0	6	9	0	0
04A	0	0	12	9	12	0	0
05A	0	0	35	52	0	0	0
06A	0	0	128	128	0	0	0
07A	0	0	250	262	0	0	0
08A	0	0	226	219	0	0	0
09A	0	0	214	226	0	0	0
10A	0	0	222	229	0	0	0
11A	0	0	273	252	0	0	0
12P	0	0	287	264	0	0	0
01P	0	0	284	313	0	0	0
02P	0	0	365	372	0	0	0
03P	0	0	367	413	0	0	0
04P	0	0	540	541	0	0	0
05P	0	0	578	526	0	0	0
06P	0	0	370	336	0	0	0
07P	0	0	228	214	0	0	0
08P	0	0	162	167	0	0	0
09P	0	0	152	122	0	0	0
10P	0	0	76	82	0	0	0
11P	0	0	35	33	0	0	0
TOT	0	0	4804	4828	70	0	0

STATE OF CONNECTICUT
 DEPARTMENT OF TRANSPORTATION
 BUREAU OF POLICY AND PLANNING
 PLANNING INVENTORY AND DATA

TRAFFIC RECORDER DATA

TOWN OF BARKHAMSTED

ROUTE 0044

DIRECTION N

AT NEW HARTFORD TOWN LINE

DAY	SUN	MON	TUE	WED	THU	FRI	SAT
DATE	0	05/11/2009	05/12/2009	05/13/2009	0	0	0
TYPE							
HOUR							

2009 ADT = 4800 ACF = NA

12A	0	0	31	30	0	0	0
01A	0	0	7	13	0	0	0
02A	0	0	5	5	0	0	0
03A	0	6	6	7	0	0	0
04A	0	12	14	0	0	0	0
05A	0	53	47	0	0	0	0
06A	0	155	124	0	0	0	0
07A	0	293	278	0	0	0	0
08A	0	261	227	0	0	0	0
09A	0	245	230	0	0	0	0
10A	0	264	226	0	0	0	0
11A	0	250	289	0	0	0	0
12P	0	293	279	0	0	0	0
01P	0	300	299	0	0	0	0
02P	0	373	378	0	0	0	0
03P	0	481	460	0	0	0	0
04P	0	587	544	0	0	0	0
05P	0	567	615	0	0	0	0
06P	0	375	357	0	0	0	0
07P	0	247	250	0	0	0	0
08P	0	226	194	0	0	0	0
09P	0	130	135	0	0	0	0
10P	0	71	86	0	0	0	0
11P	0	49	59	0	0	0	0
TOT	0	5238	5140	55	0	0	0

STATE OF CONNECTICUT
DEPARTMENT OF TRANSPORTATION
BUREAU OF POLICY AND PLANNING
PLANNING INVENTORY AND DATA

TRAFFIC RECORDER DATA

TOWN OF BARKHAMSTED		ROUTE 0044						DIRECTION S
AT NEW HARTFORD TOWN LINE		SUN	MON	TUE	WED	THU	FRI	SAT
DAY	DATE	0	05/11/2009	05/12/2009	05/13/2009	0	0	0
TYPE	HOUR	2009 ADT = 4800		ACF = NA				

12A		0	0	13	12	0	0	0
01A		0	0	10	8	0	0	0
02A		0	0	1	2	0	0	0
03A		0	6	9	12	0	0	0
04A		0	33	34	0	0	0	0
05A		0	184	198	0	0	0	0
06A		0	435	426	0	0	0	0
07A		0	587	537	0	0	0	0
08A		0	420	434	0	0	0	0
09A		0	308	320	0	0	0	0
10A		0	280	307	0	0	0	0
11A		0	319	270	0	0	0	0
12P		0	305	283	0	0	0	0
01P		0	295	303	0	0	0	0
02P		0	354	340	0	0	0	0
03P		0	354	337	0	0	0	0
04P		0	375	326	0	0	0	0
05P		0	352	300	0	0	0	0
06P		0	241	245	0	0	0	0
07P		0	184	155	0	0	0	0
08P		0	129	155	0	0	0	0
09P		0	76	80	0	0	0	0
10P		0	62	59	0	0	0	0
11P		0	22	34	0	0	0	0
TOT		0	5321	5176	34	0	0	0